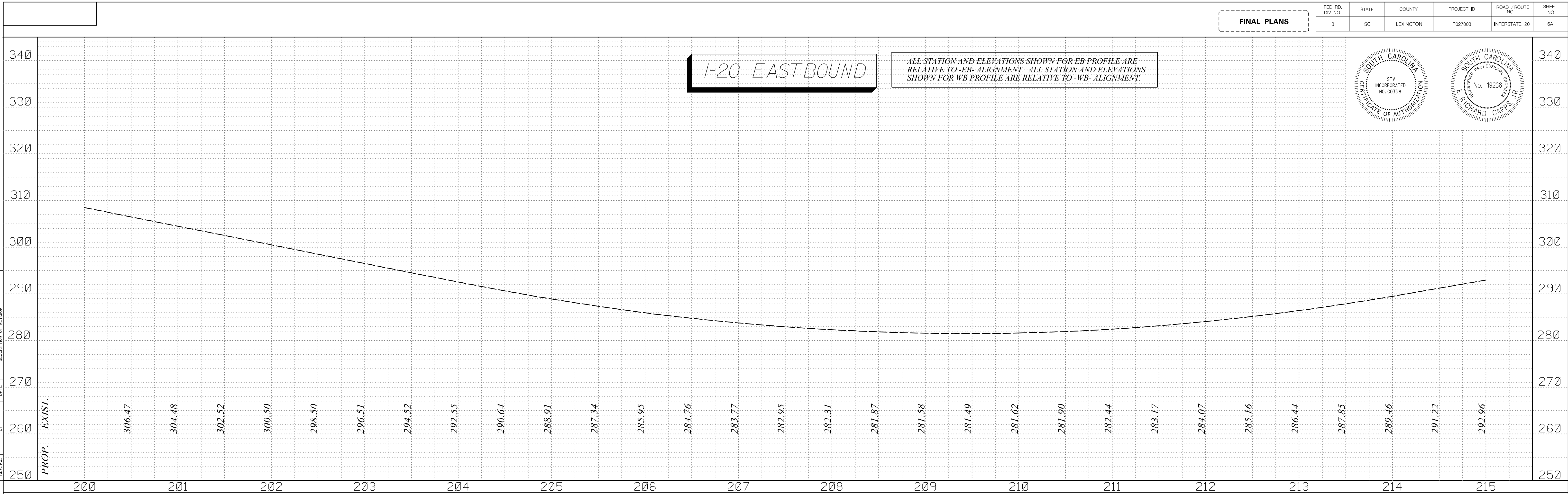
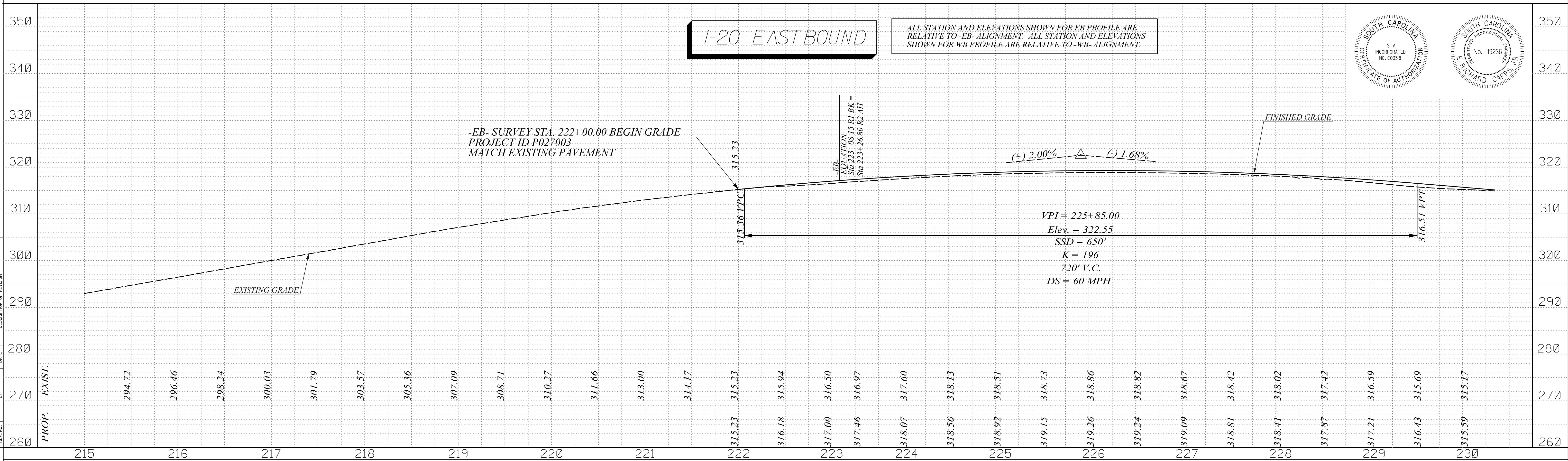


6				
5				
4				
REV. NO.	BY	DATE	DESCRIPTION OF REVISION	



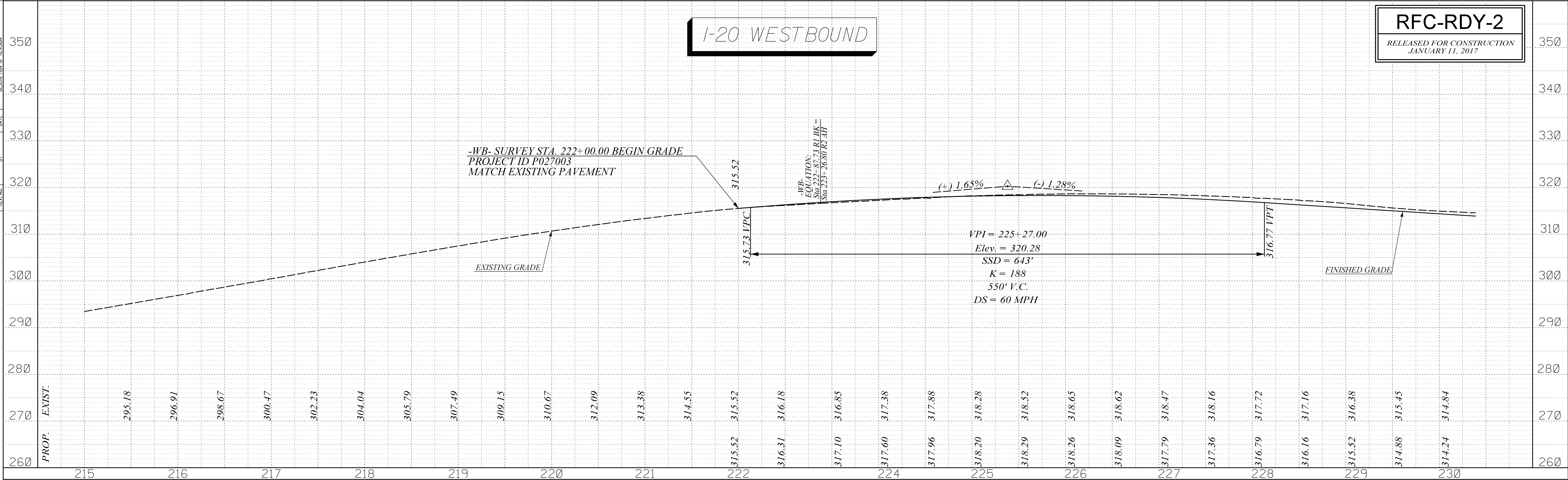
6				
5				
4				

REV. NO.	BY	DATE	DESCRIPTION OF REVISION

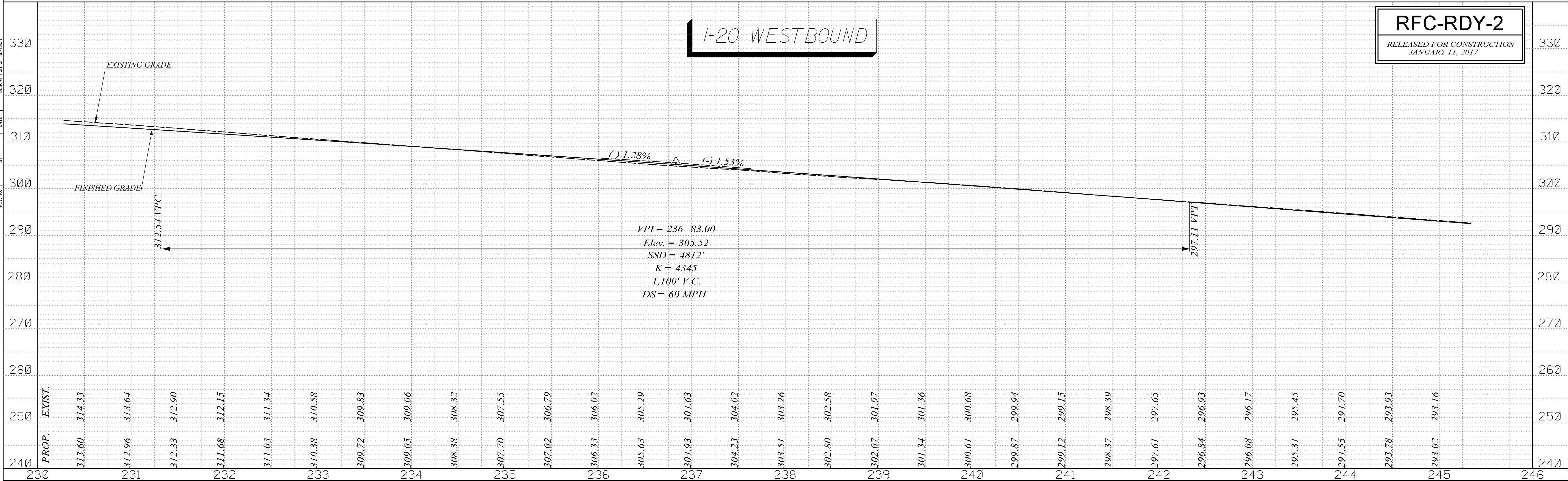
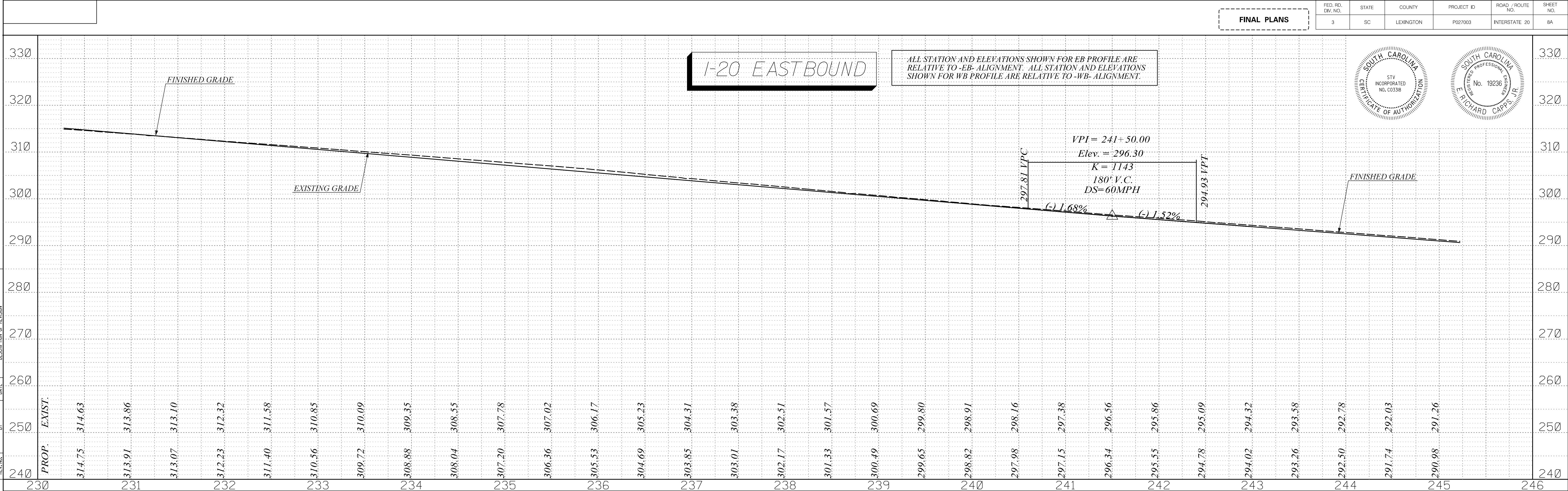


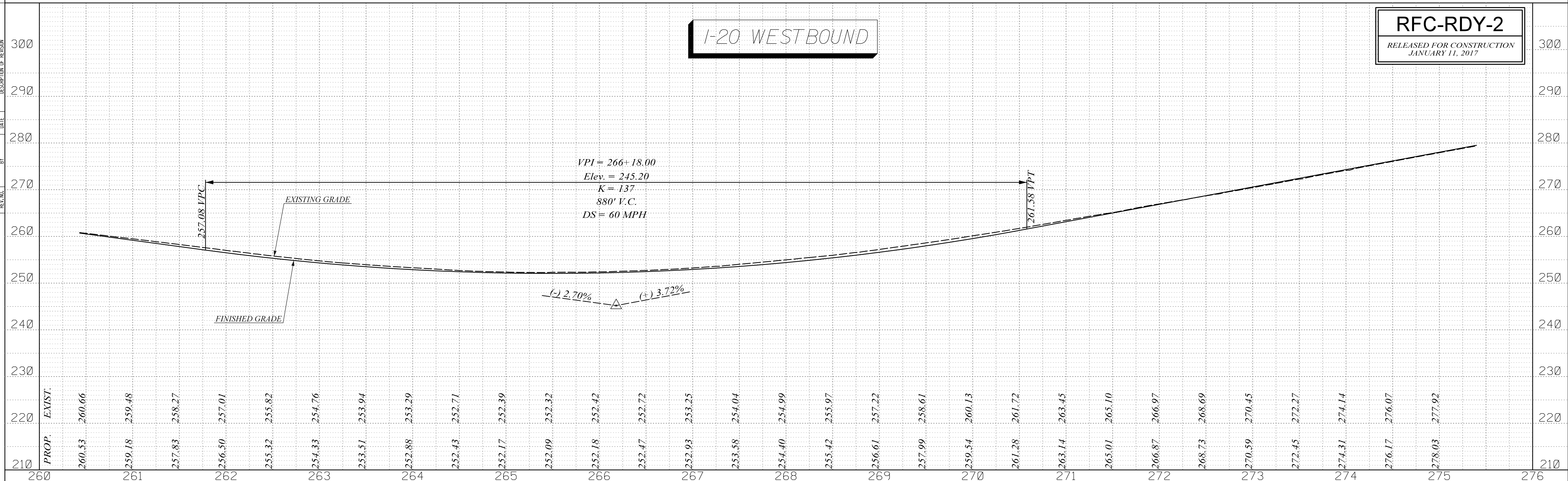
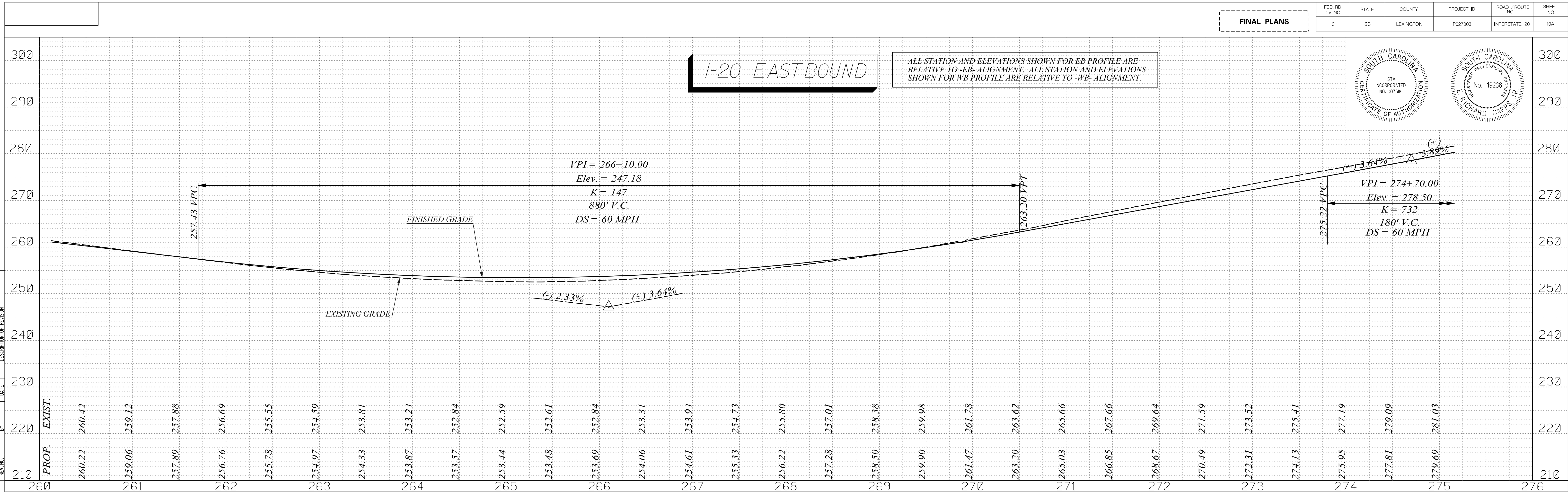

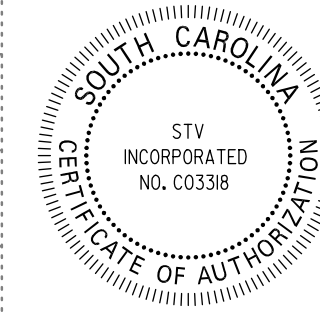
3				
2				
1				

REV. NO.	BY	DATE	DESCRIPTION OF REVISION

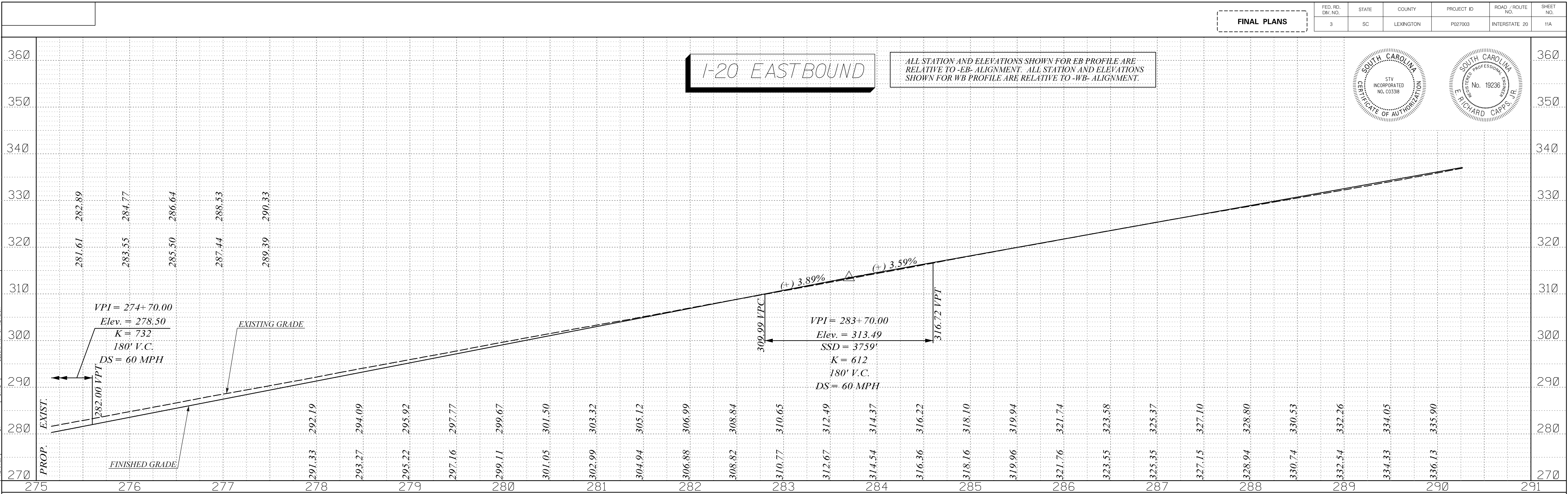


REC. NO.	BY	DATE	DESCRIPTION OF DEVIATION
3			
2			
1			

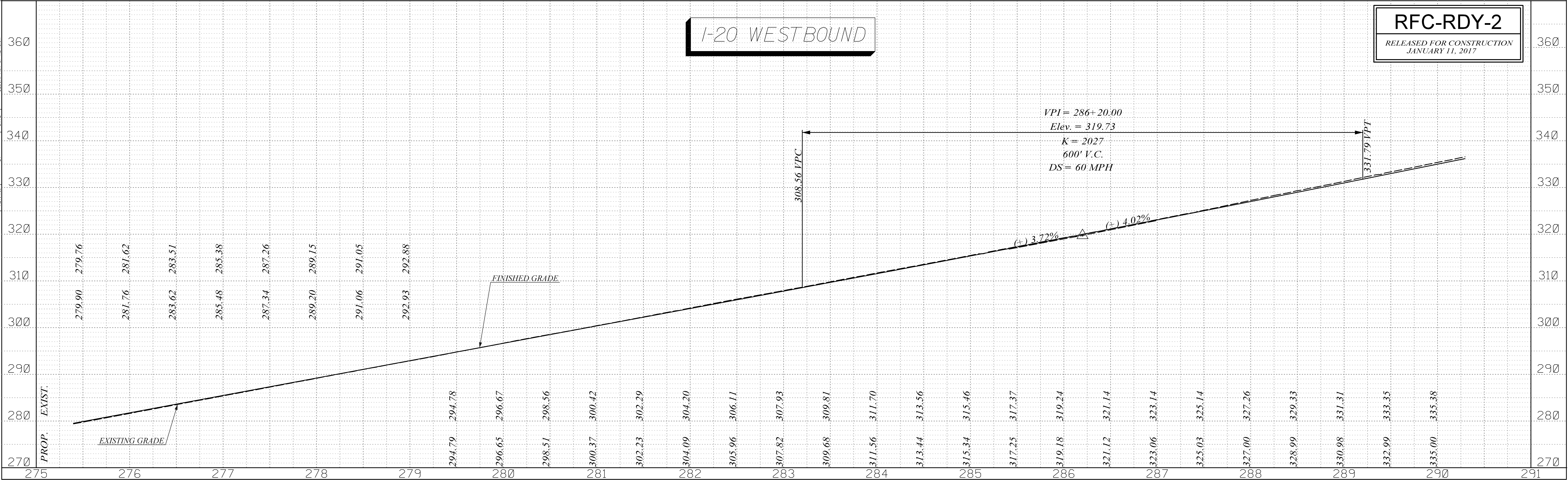




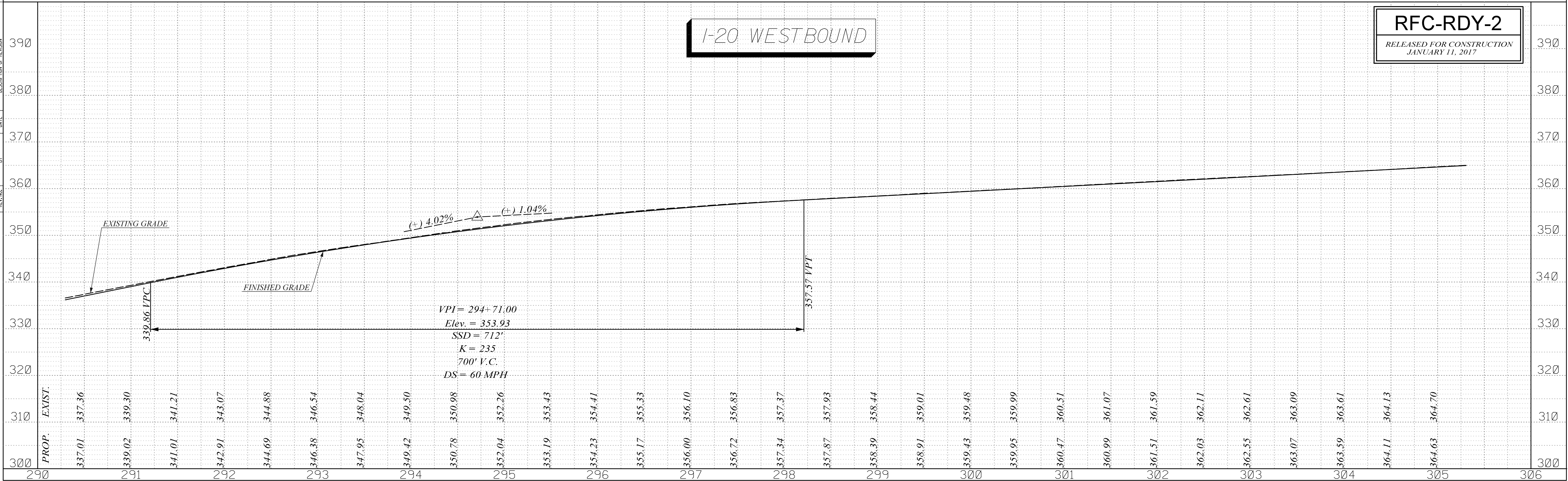
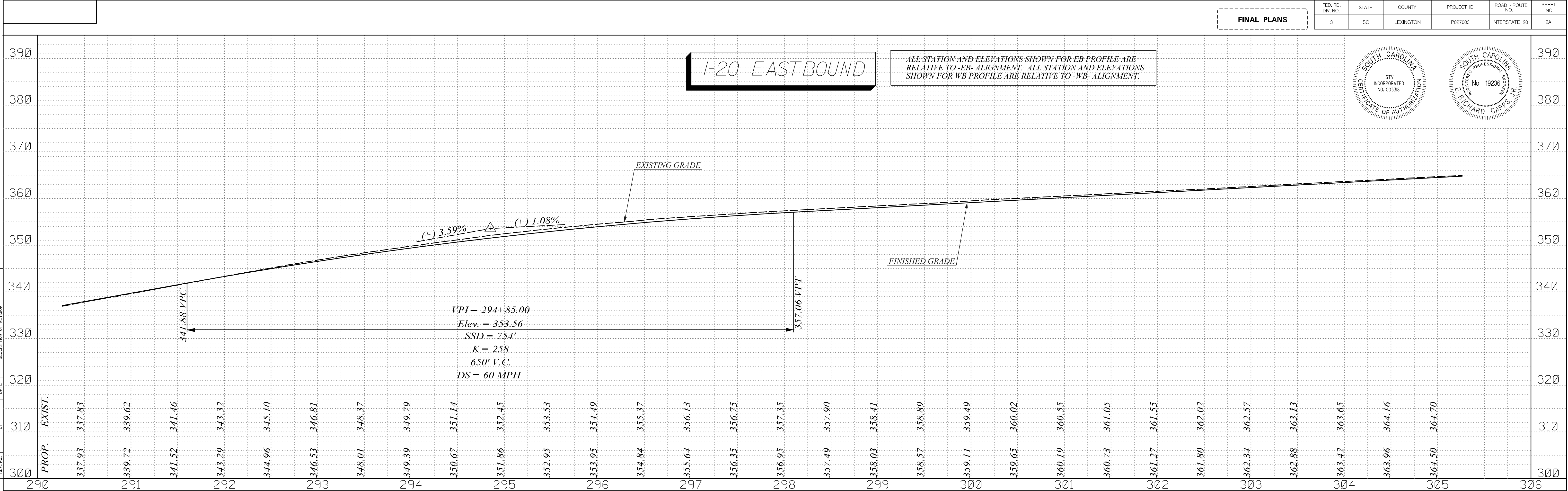

<div style="border: 1px dashed black; padding: 5px; text-align: center;"> FINAL PLANS </div>	FED. RD. DIV. NO.	STATE	COUNTY	PROJECT ID	ROAD / ROUTE NO.	SHEET NO.
	3	SC	LEXINGTON	P027003	INTERSTATE 20	11A




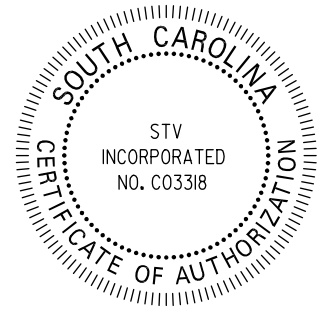
3			
2			
1			
REV. NO.	BY	DATE	DESCRIPTION OF REVISION



FED. RD. DIV. NO.	STATE	COUNTY	PROJECT ID	ROAD / ROUTE NO.	SHEET NO.
3	SC	LEXINGTON	P027003	INTERSTATE 20	12A



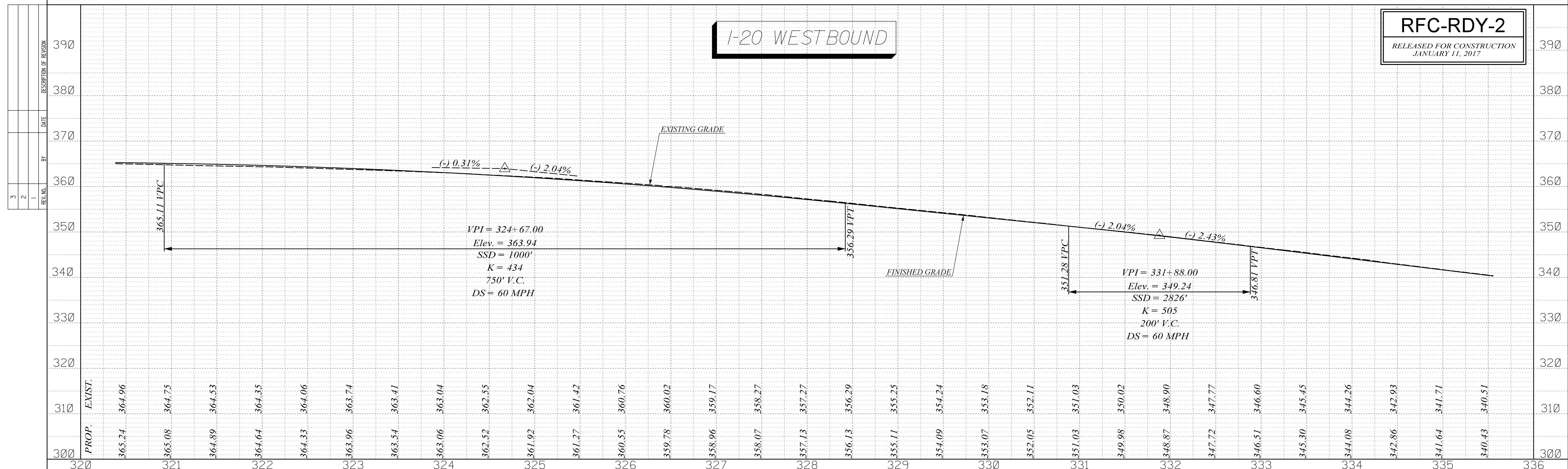
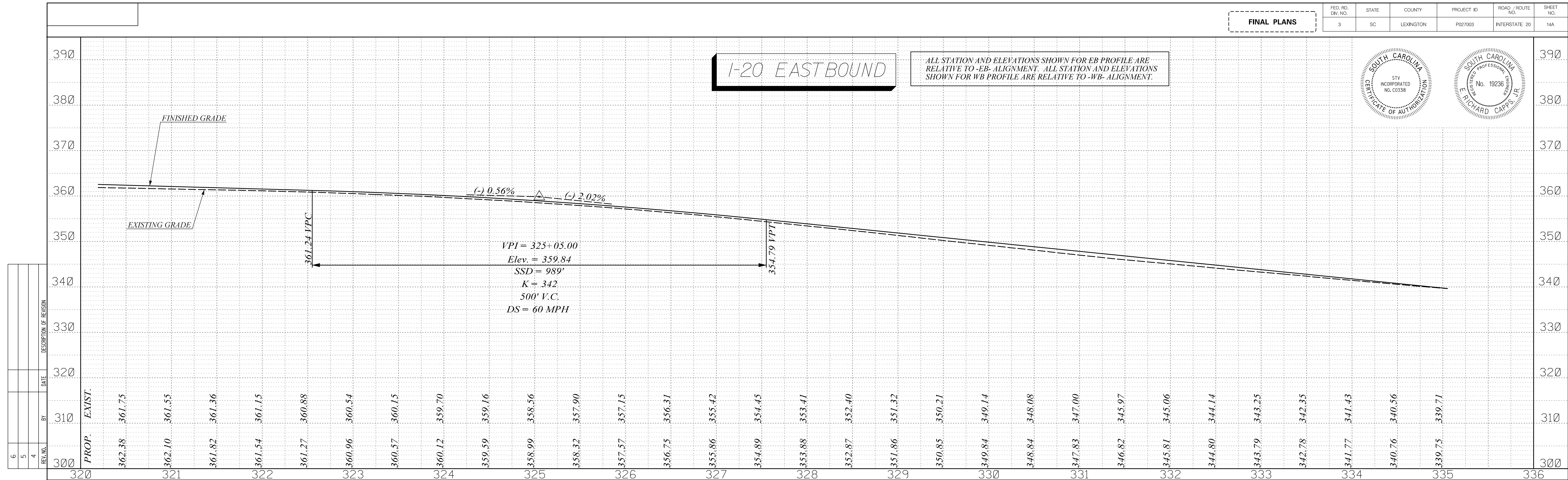

FED. RD. DIV. NO.	STATE	COUNTY	PROJECT ID	ROAD / ROUTE NO.	SHEET NO.
3	SC	LEXINGTON	P027003	INTERSTATE 20	13A



RFC-RDY-2

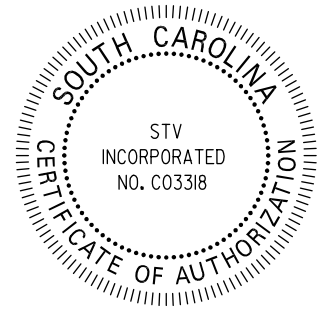
FED. RD. DIV. NO.	STATE	COUNTY	PROJECT ID	ROAD / ROUTE NO.	SHEET NO.
3	SC	LEXINGTON	P027003	INTERSTATE 20	14A

FINAL PLANS



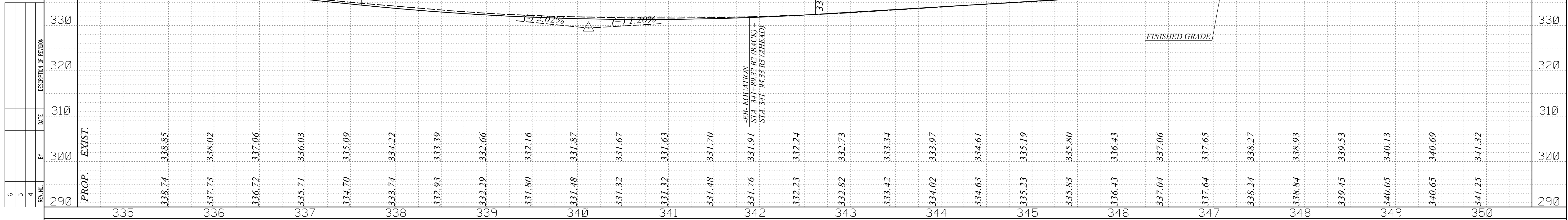
FED. RD. DIV. NO.	STATE	COUNTY	PROJECT ID	ROAD / ROUTE NO.	SHEET NO.
3	SC	LEXINGTON	P027003	INTERSTATE 20	15A

FINAL PLANS



I-20 EASTBOUND

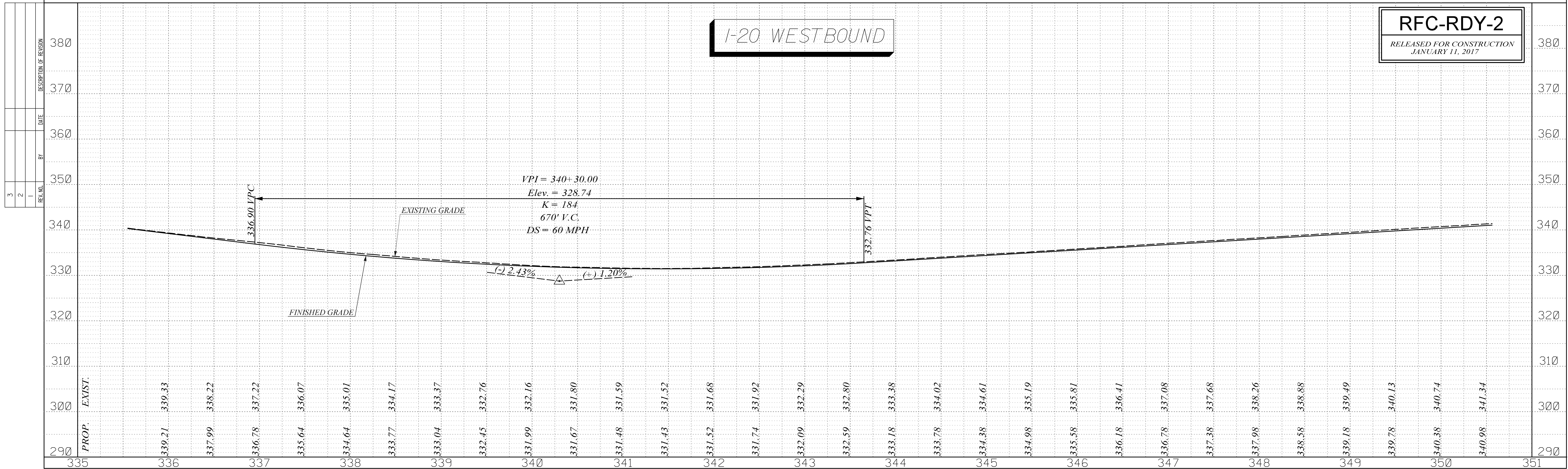
ALL STATION AND ELEVATIONS SHOWN FOR EB PROFILE ARE
RELATIVE TO -EB- ALIGNMENT. ALL STATION AND ELEVATIONS
SHOWN FOR WB PROFILE ARE RELATIVE TO -WB- ALIGNMENT.



1-20 WESTBOUND

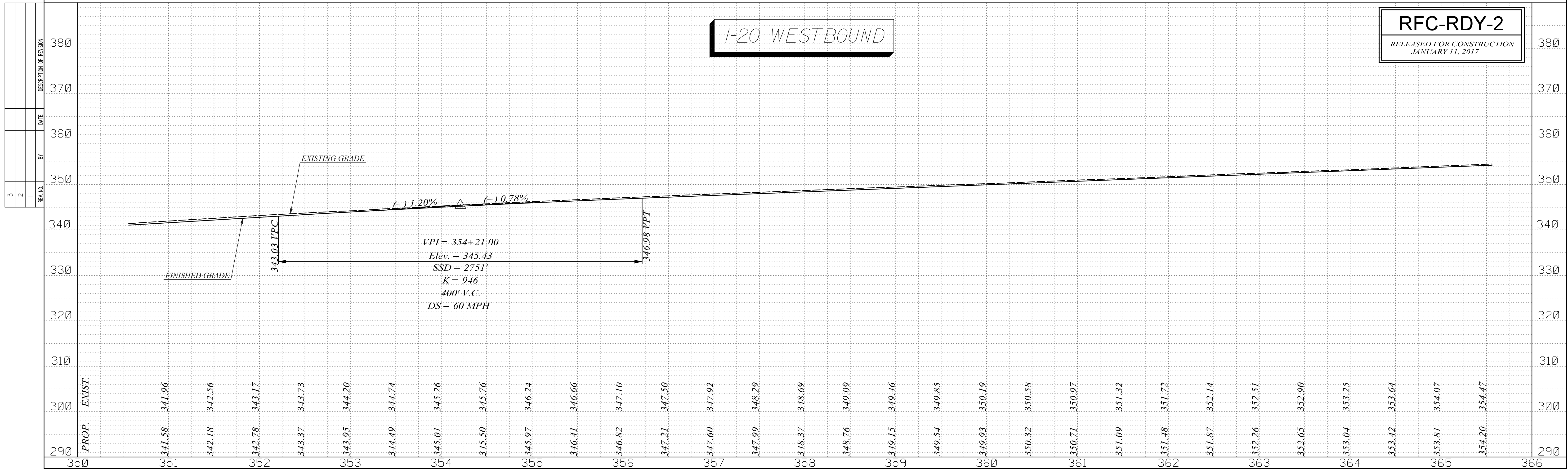
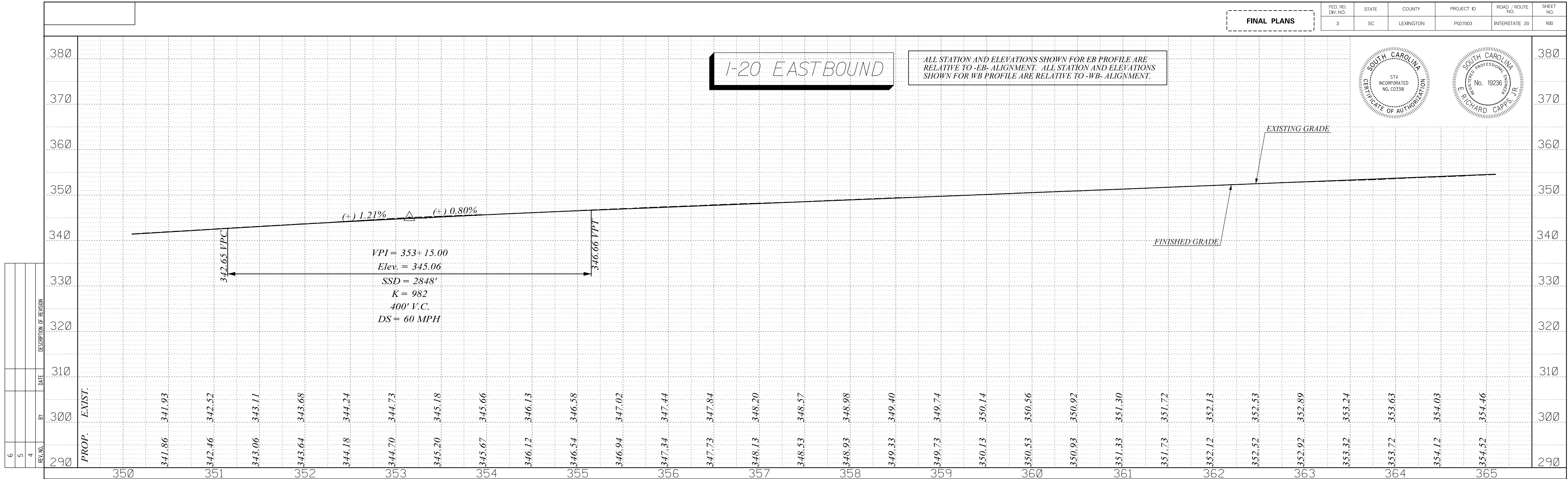
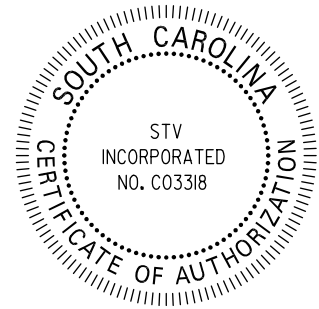
RFC-RDY-2

RELEASED FOR CONSTRUCTION
JANUARY 11, 2017



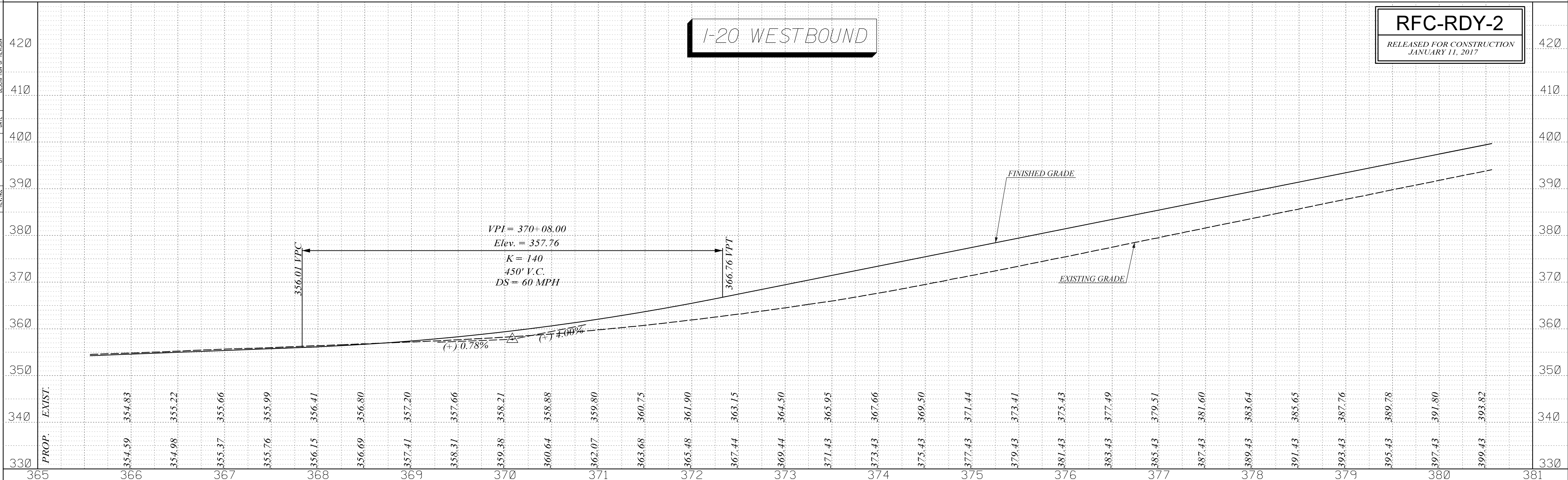
FED. RD. DIV. NO.	STATE	COUNTY	PROJECT ID	ROAD /ROUTE NO.	SHEET NO.
3	SC	LEXINGTON	P027003	INTERSTATE 20	16B

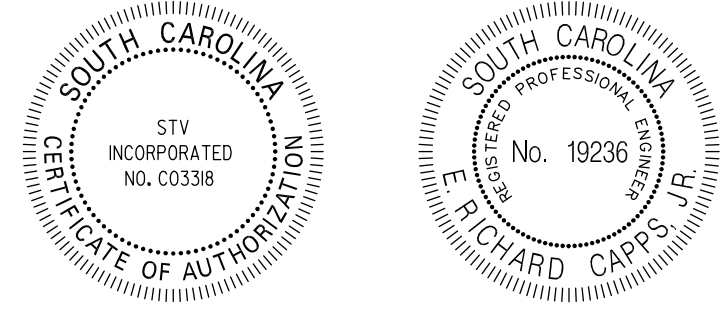
FINAL PLANS



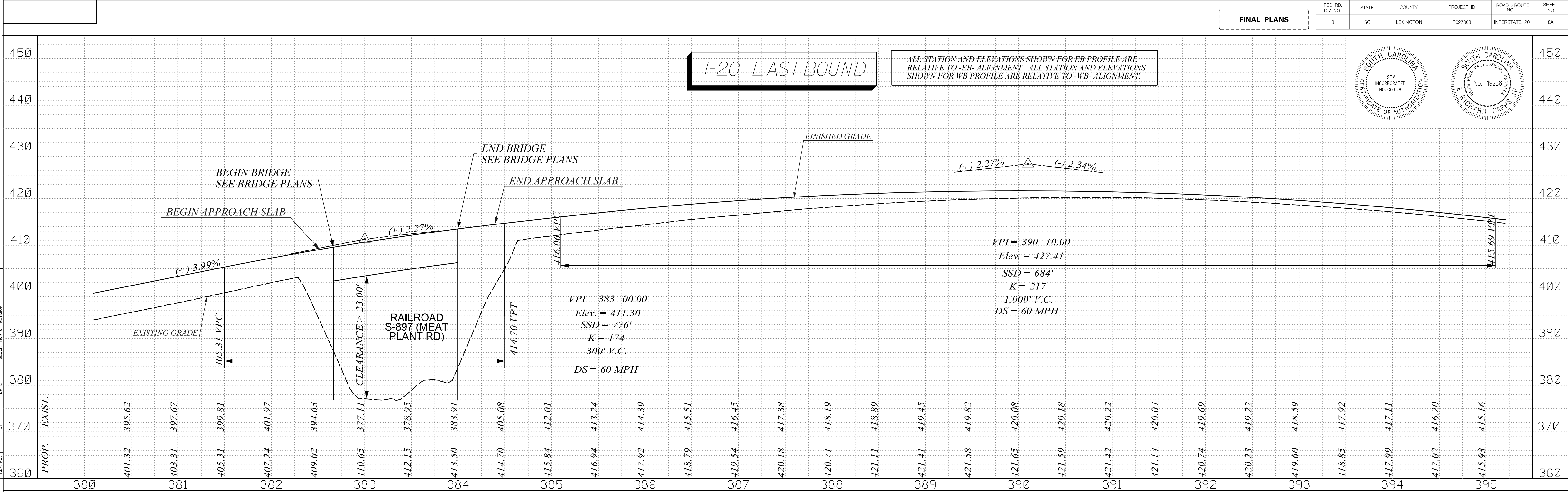
3			
2			
1			
REV. NO.	REV.	DATE	DESCRIPTION OF REVISION

FED. RD. DIV. NO.	STATE	COUNTY	PROJECT ID	ROAD / ROUTE NO.	SHEET NO.
3	SC	LEXINGTON	P027003	INTERSTATE 20	17B

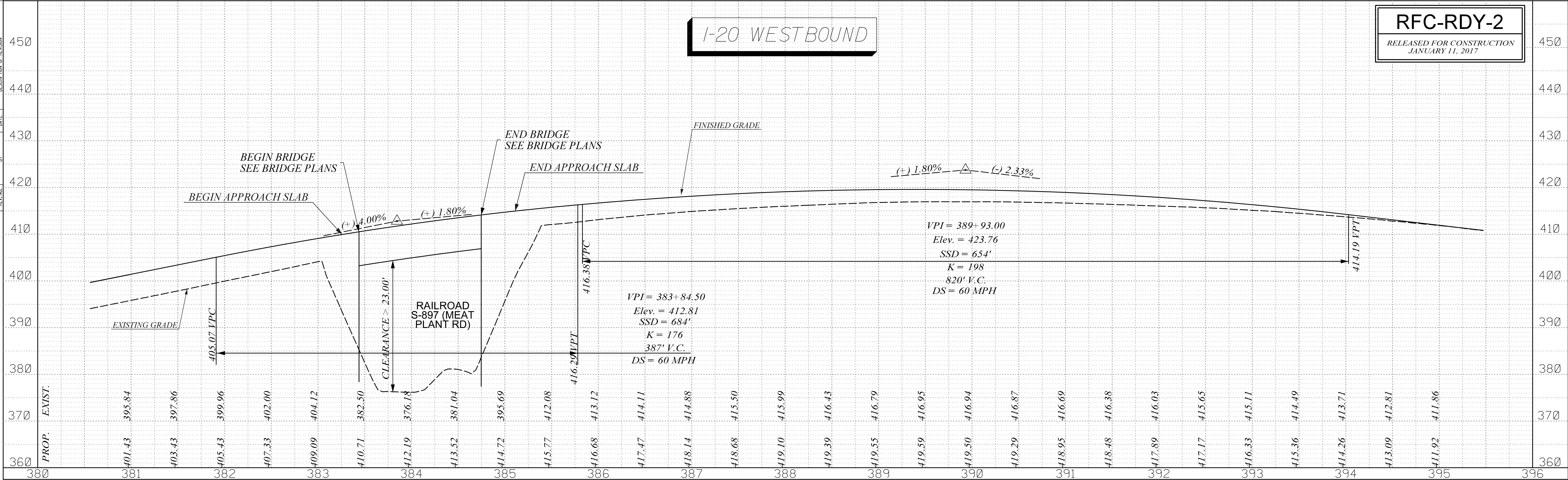


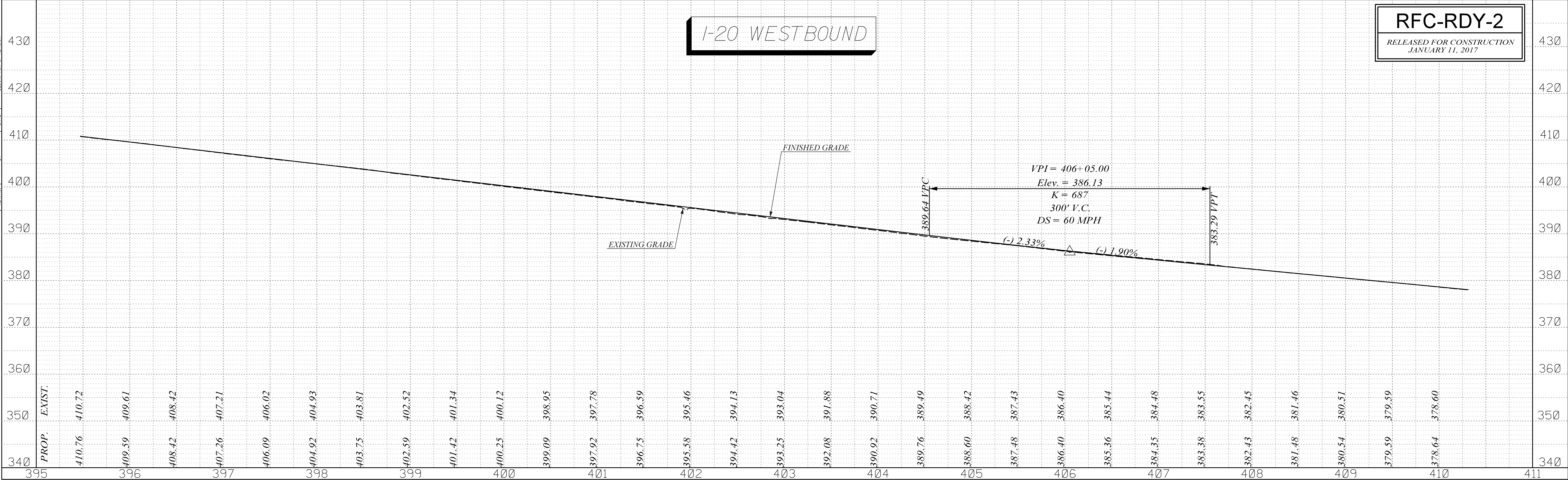
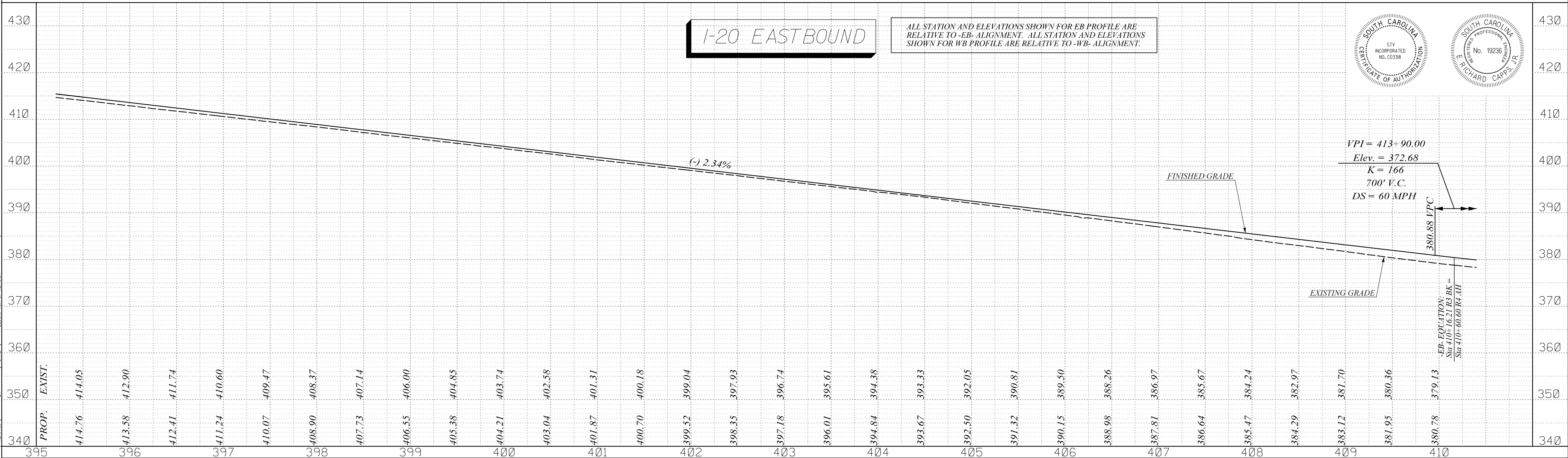

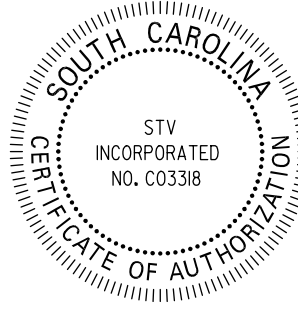


6				DESCRIPTION OF REVISION
5				
4				



3				DESCRIPTION OF REVISION
2				
1				

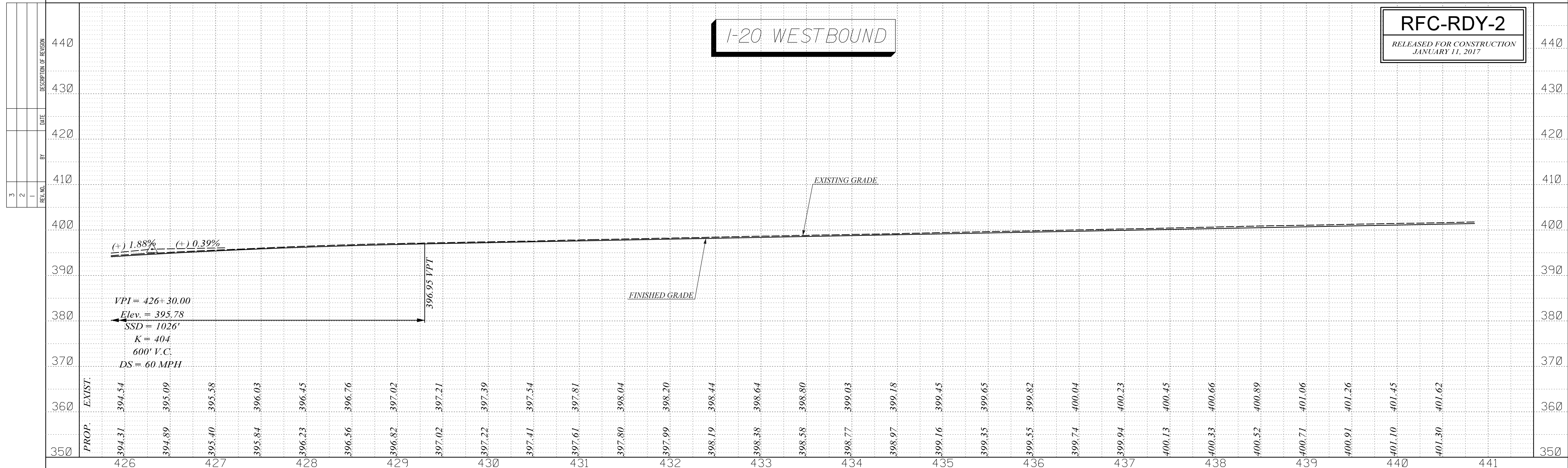
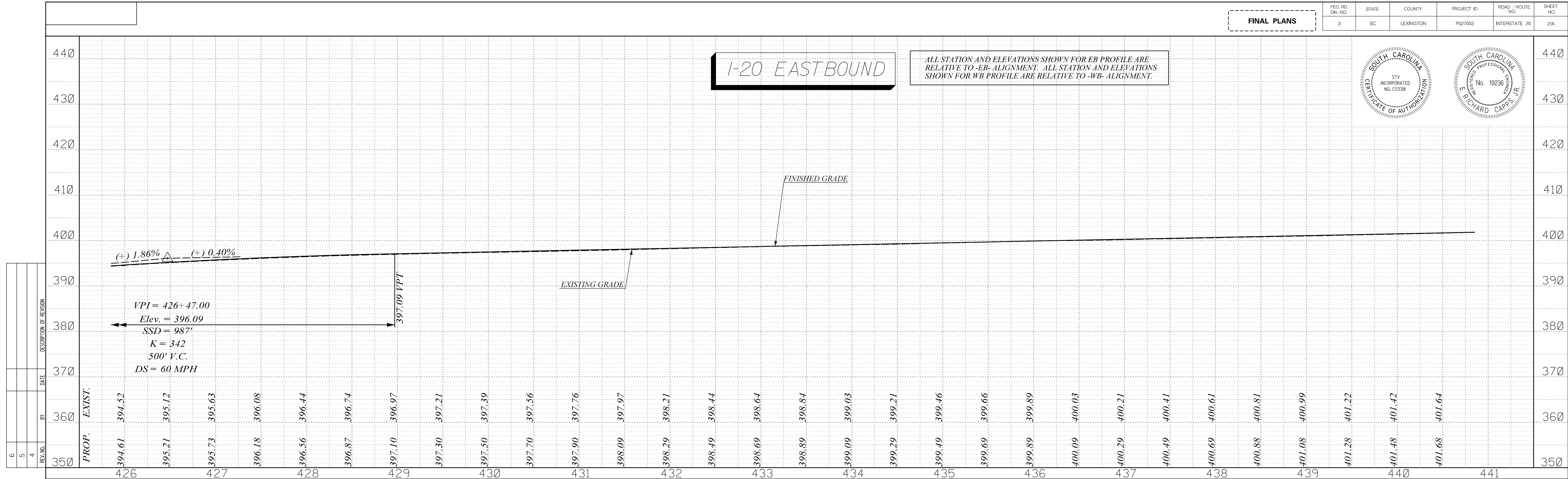

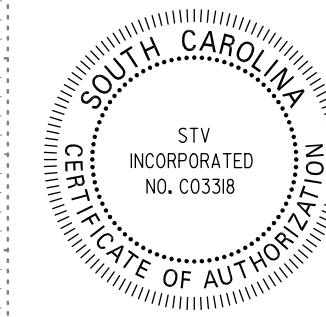




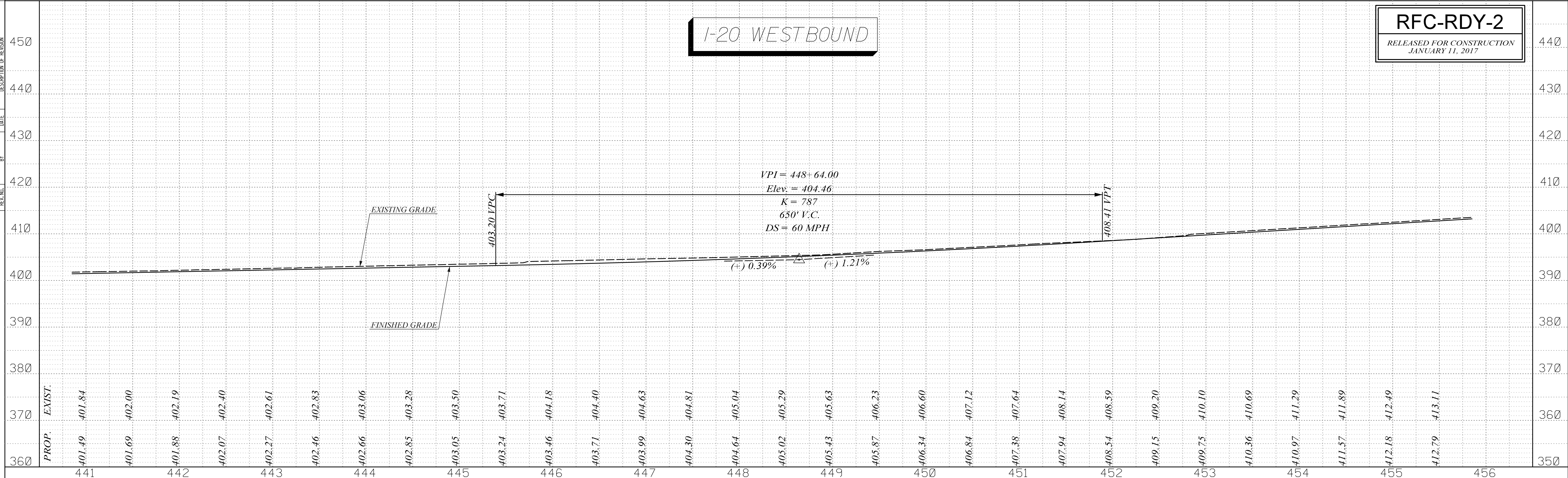
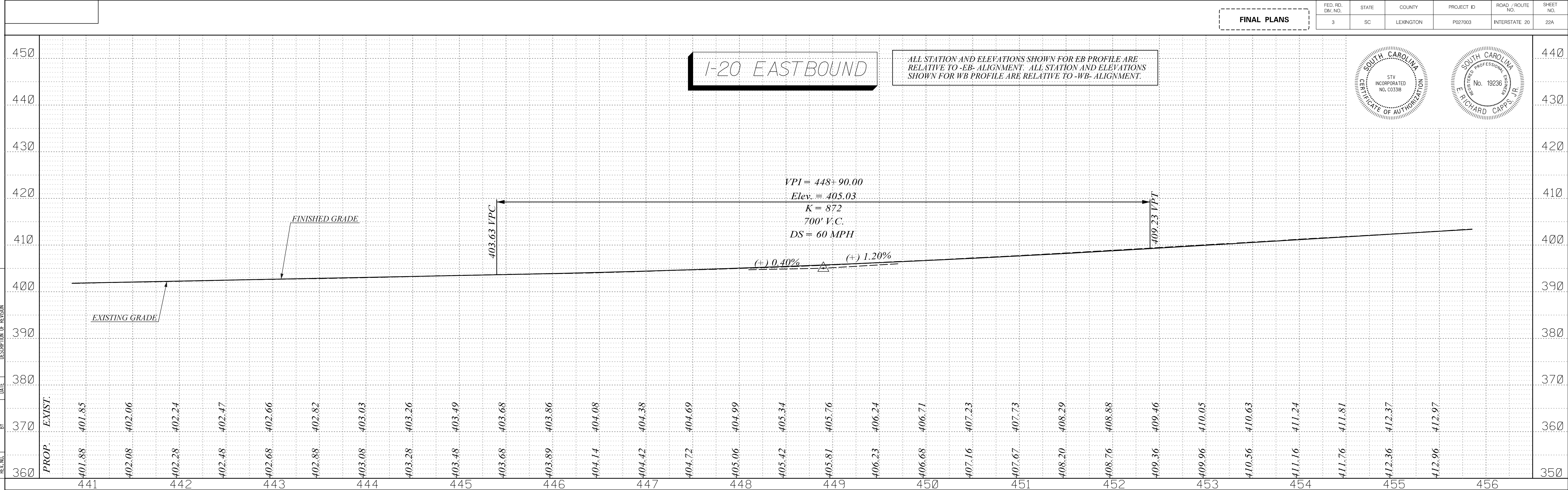

RFC-RDY-2
RELEASED FOR CONSTRUCTION
JANUARY 11, 2017

FINAL PLANS

FED. RD. DIV. NO.	STATE	COUNTY	PROJECT ID	ROAD / ROUTE NO.	SHEET NO.
3	SC	LEXINGTON	P027003	INTERSTATE 20	21A

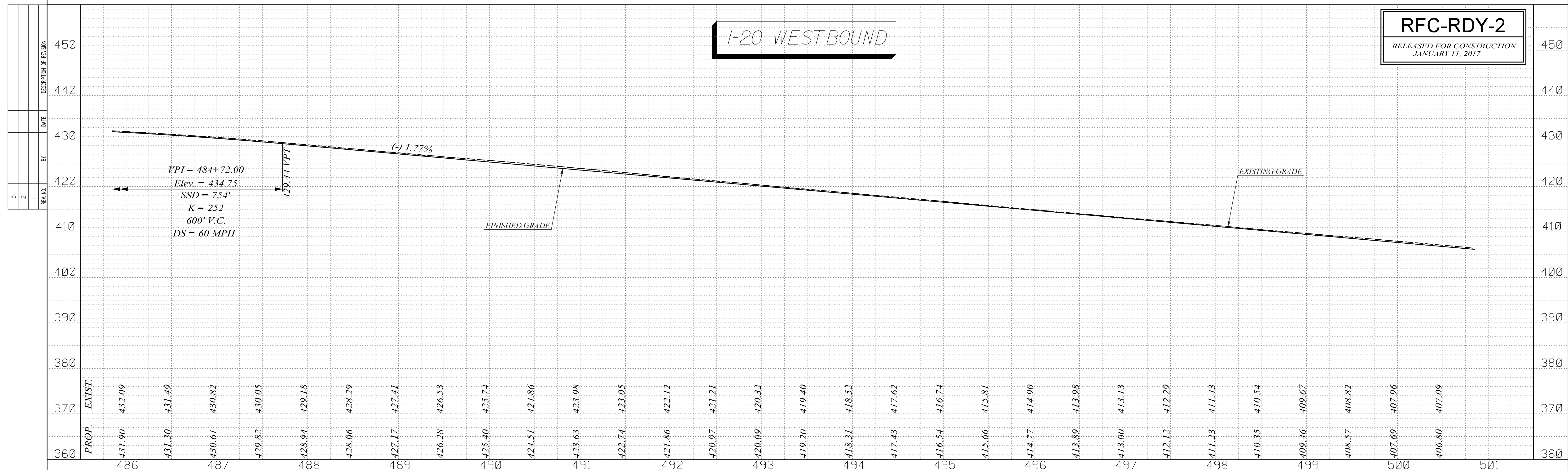
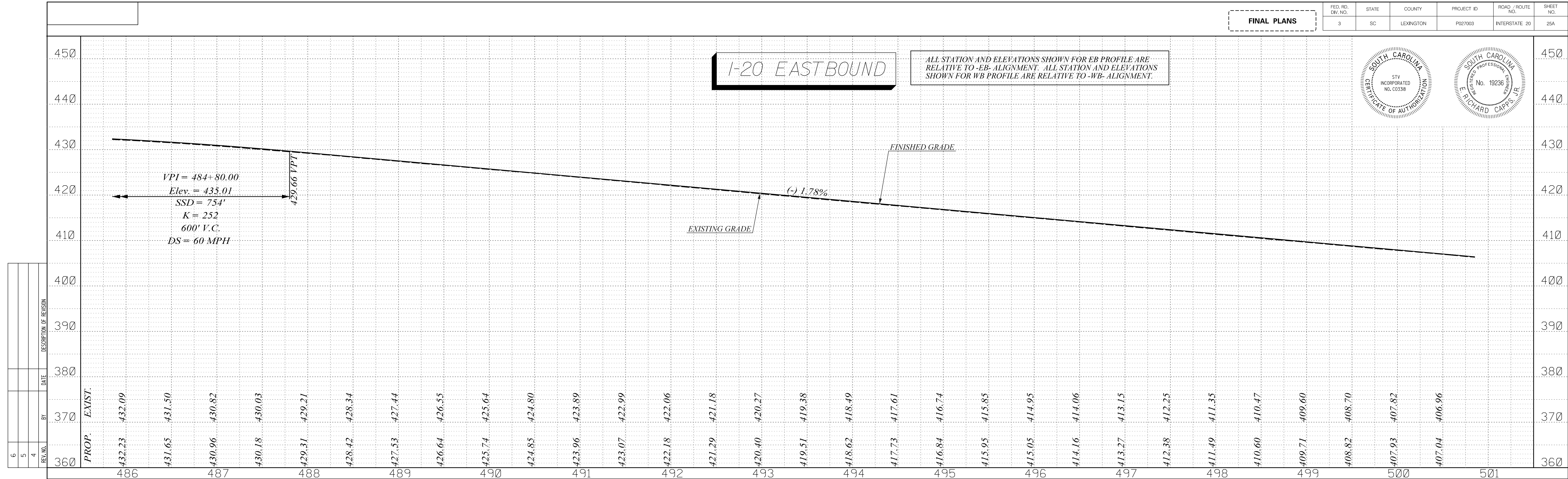

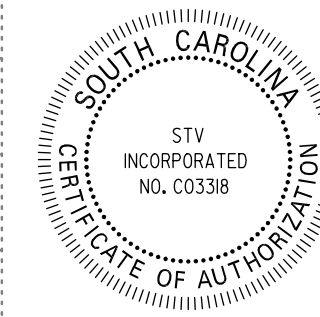


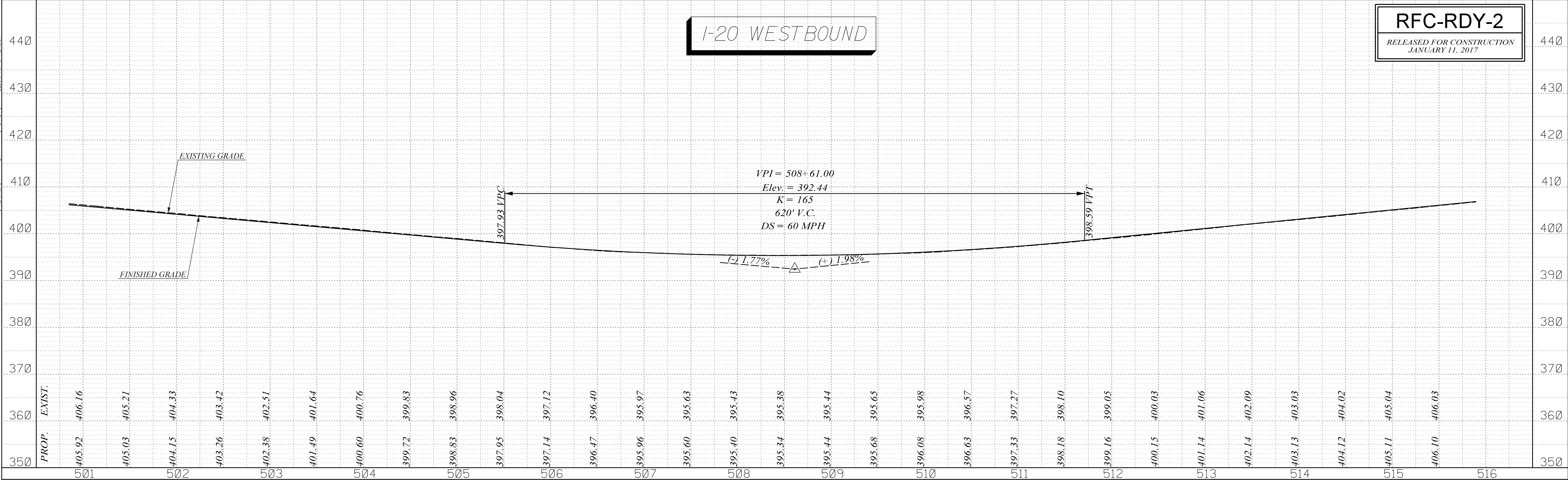
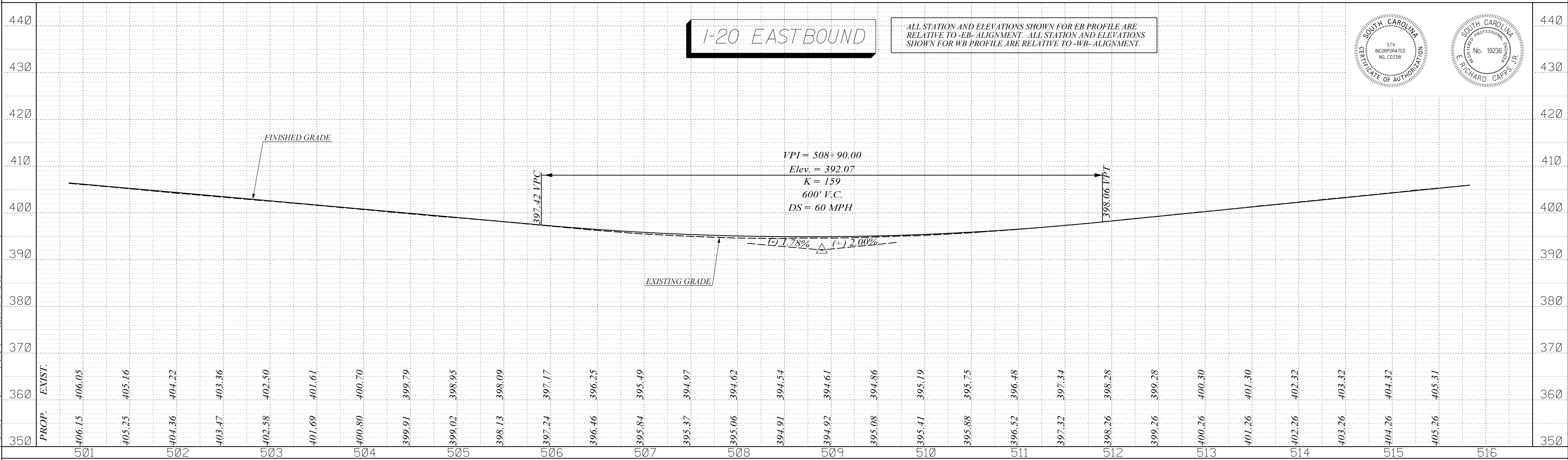

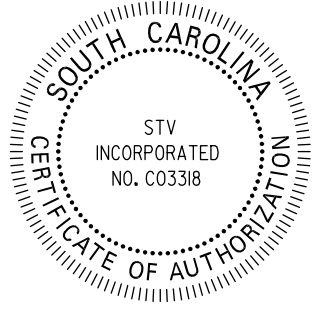
FED. RD. DIV. NO.	STATE	COUNTY	PROJECT ID	ROAD / ROUTE NO.	SHEET NO.
3	SC	LEXINGTON	P027003	INTERSTATE 20	22A

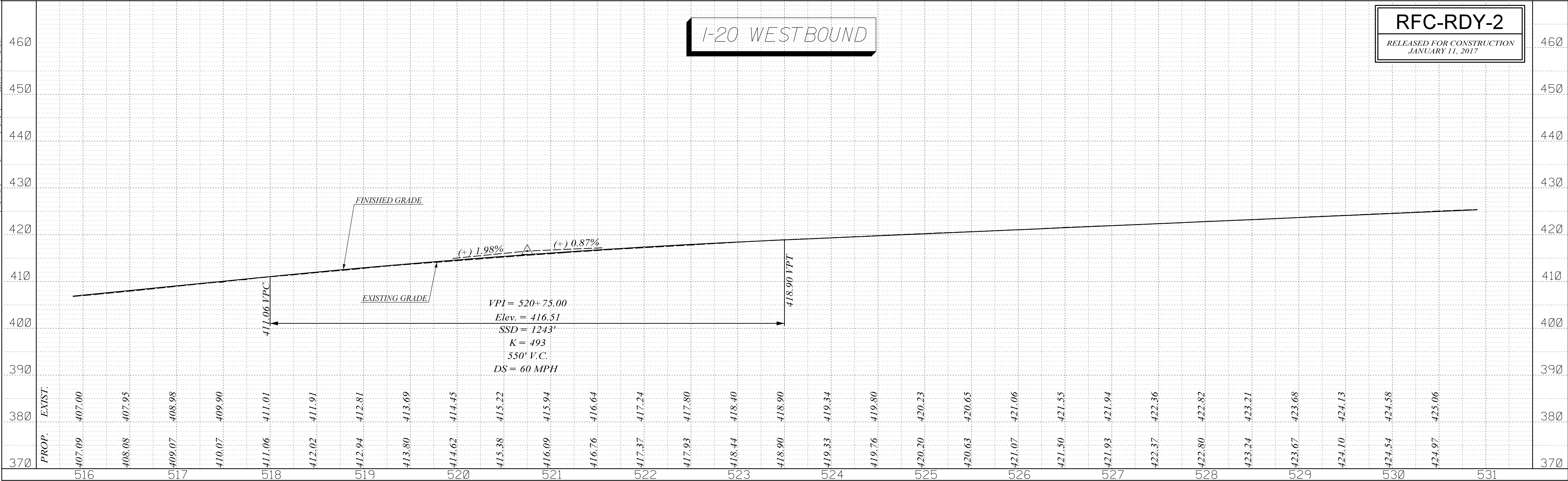
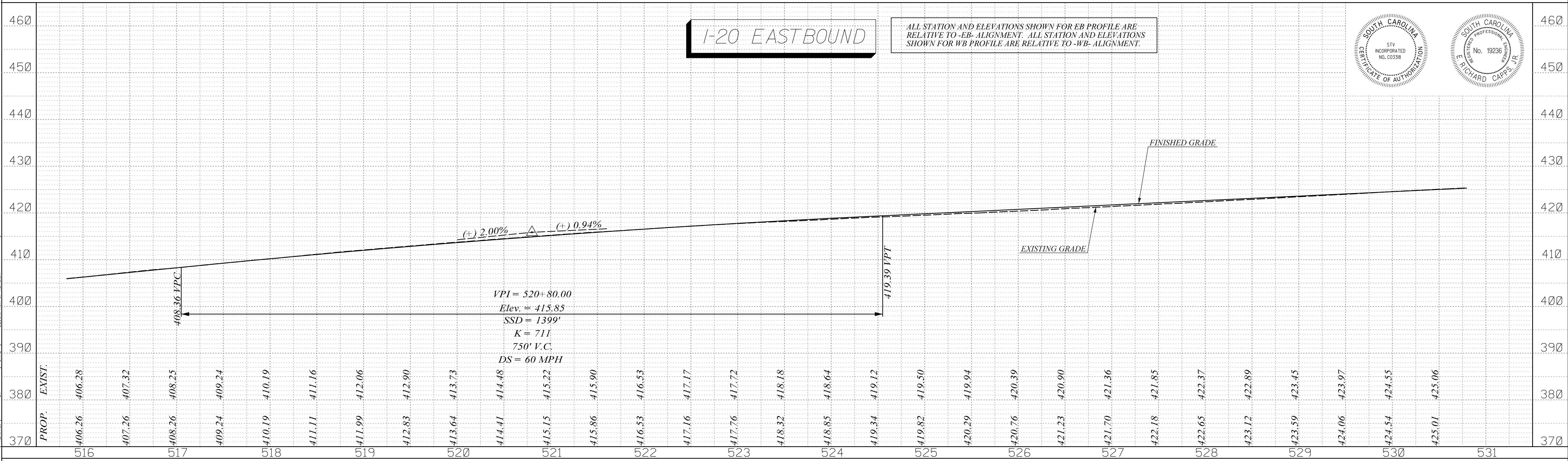

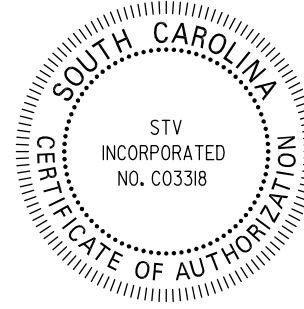


FINAL PLANS

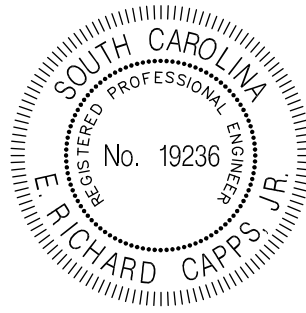
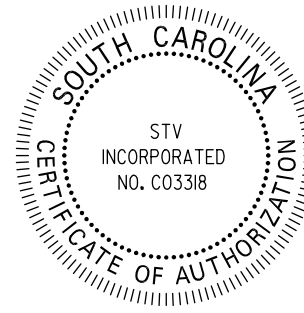
FED. RD. DIV. NO.	STATE	COUNTY	PROJECT ID	ROAD / ROUTE NO.	SHEET NO.
3	SC	LEXINGTON	P027003	INTERSTATE 20	25A



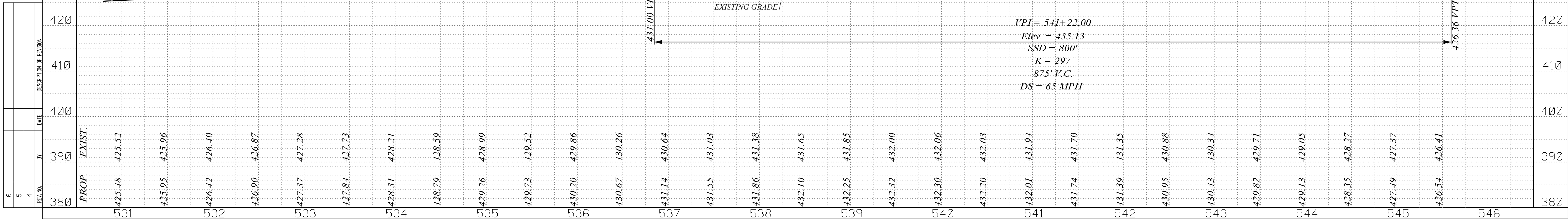




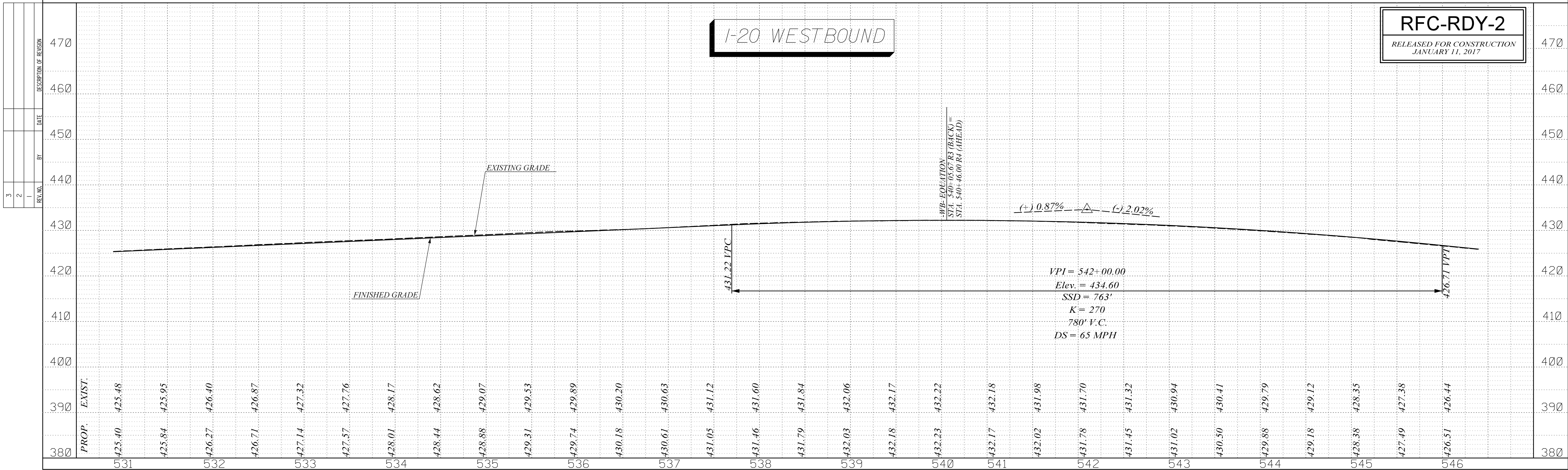
FED. RD. DIV. NO.	STATE	COUNTY	PROJECT ID	ROAD / ROUTE NO.	SHEET NO.
3	SC	LEXINGTON	P027003	INTERSTATE 20	28A



ALL STATION AND ELEVATIONS SHOWN FOR EB PROFILE ARE
RELATIVE TO -EB- ALIGNMENT. ALL STATION AND ELEVATIONS
SHOWN FOR WB PROFILE ARE RELATIVE TO -WB- ALIGNMENT.

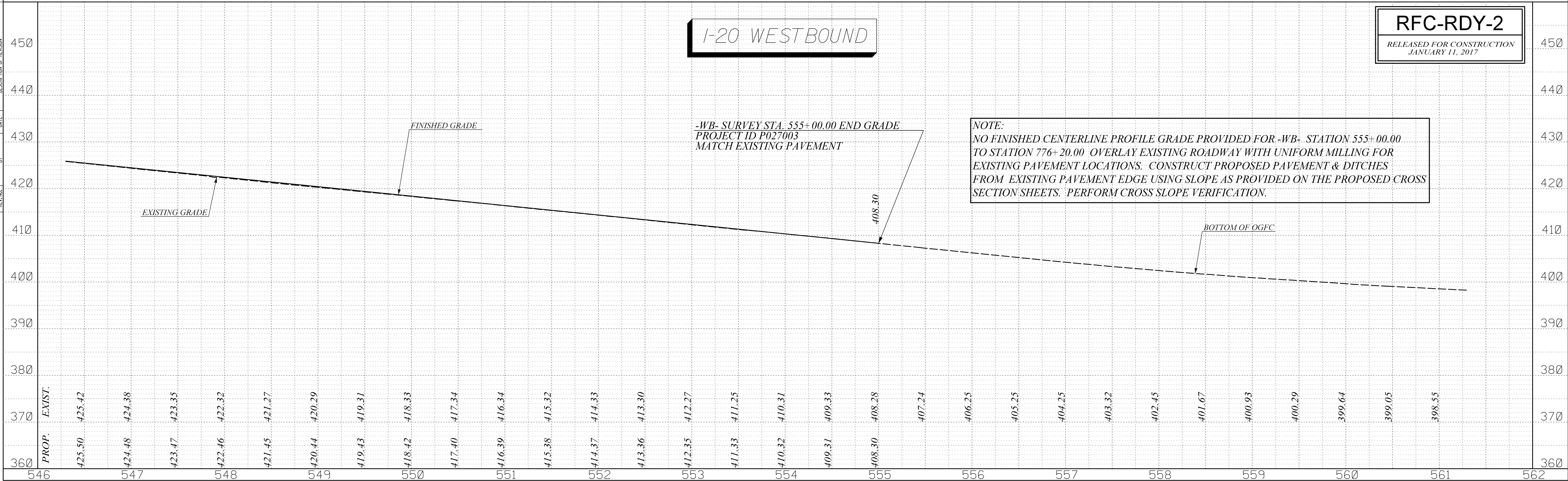




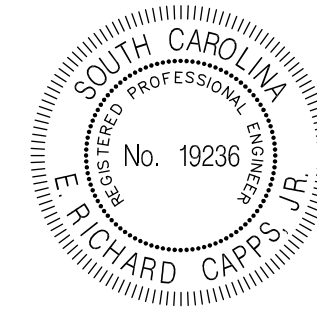
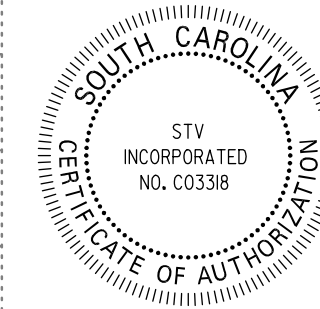
RELEASED FOR CONSTRUCTION
JANUARY 11, 2017



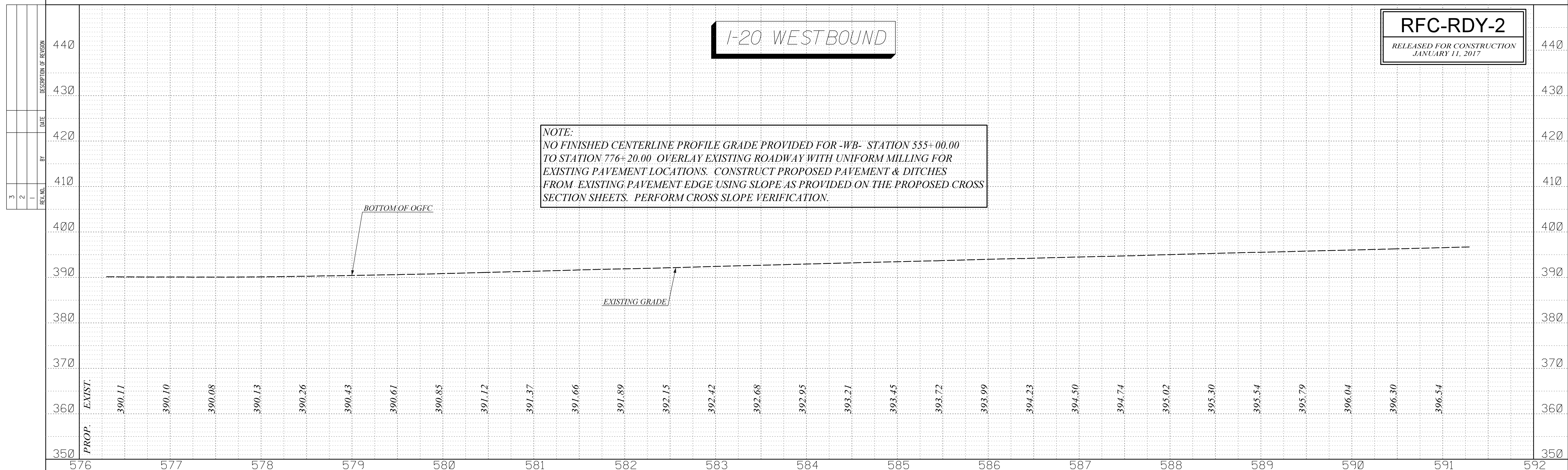
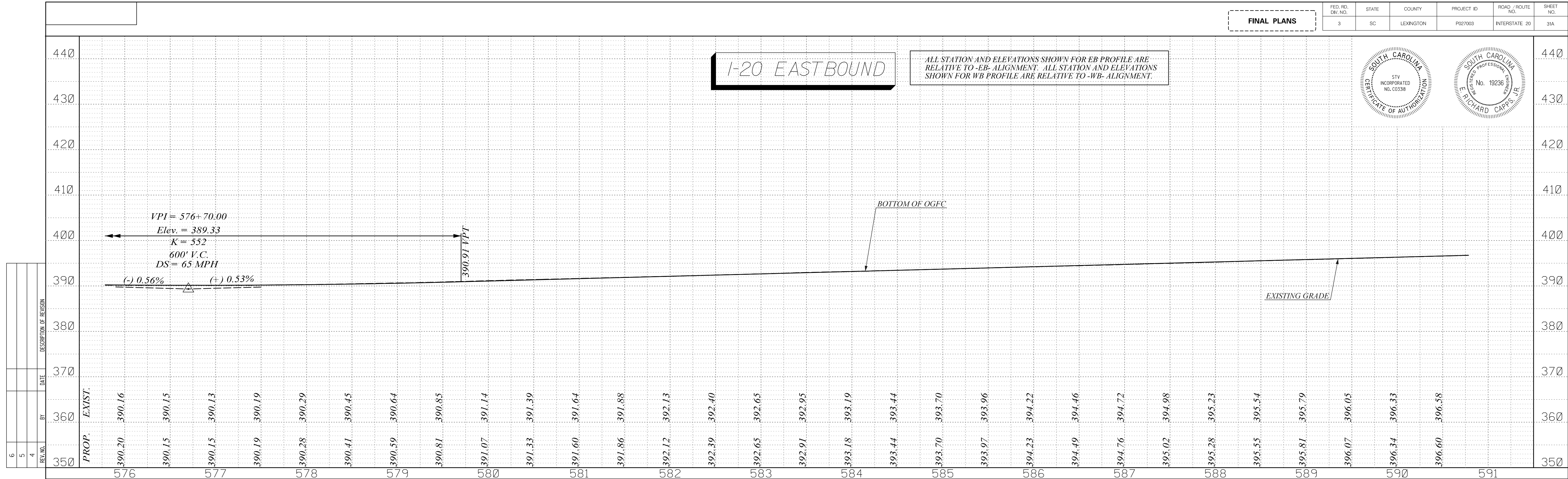
3			
2			
1			
DEU. NO.	BY	DATE	DESCRIPTION OF DEVIATION

FED. RD. DIV. NO.	STATE	COUNTY	PROJECT ID	ROAD / ROUTE NO.	SHEET NO.
3	SC	LEXINGTON	P027003	INTERSTATE 20	29A

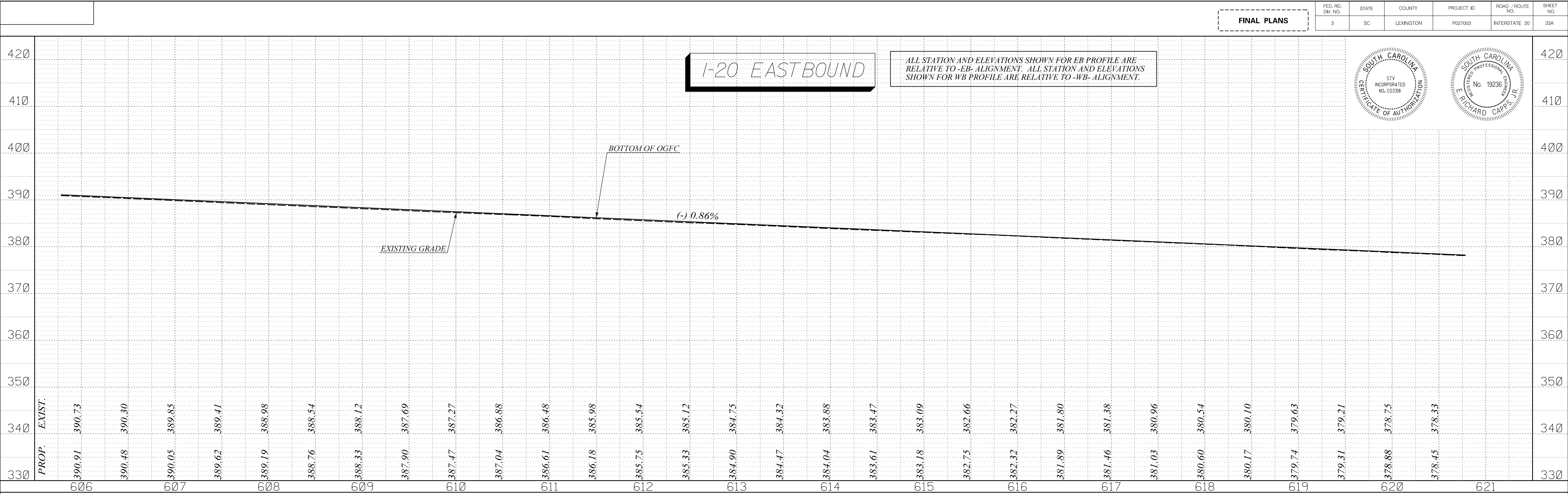




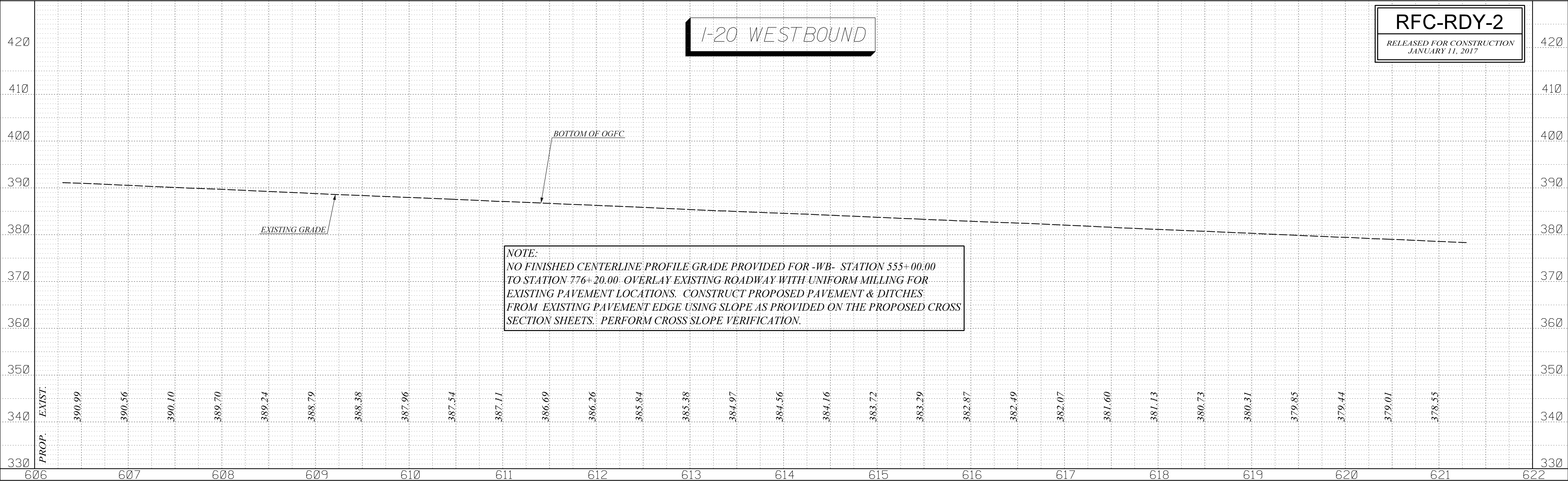
<div style="border: 1px dashed black; padding: 5px; text-align: center;"> FINAL PLANS </div>	FED. RD. DIV. NO.	STATE	COUNTY	PROJECT ID	ROAD /ROUTE NO.	SHEET NO.
	3	SC	LEXINGTON	P027003	INTERSTATE 20	31A



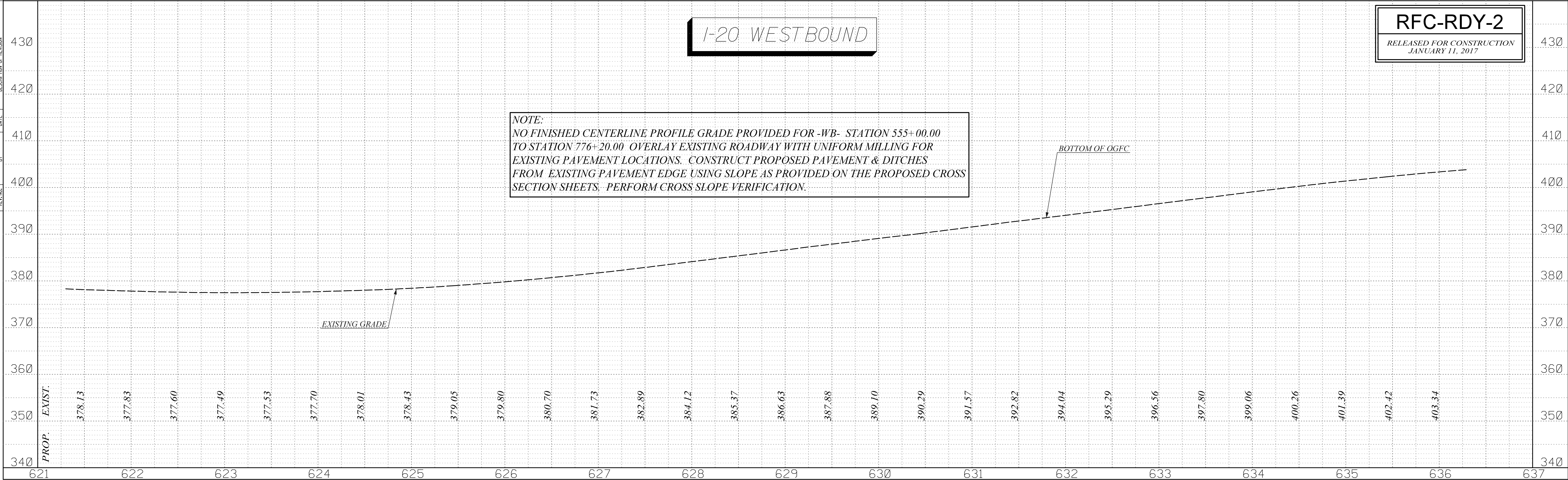
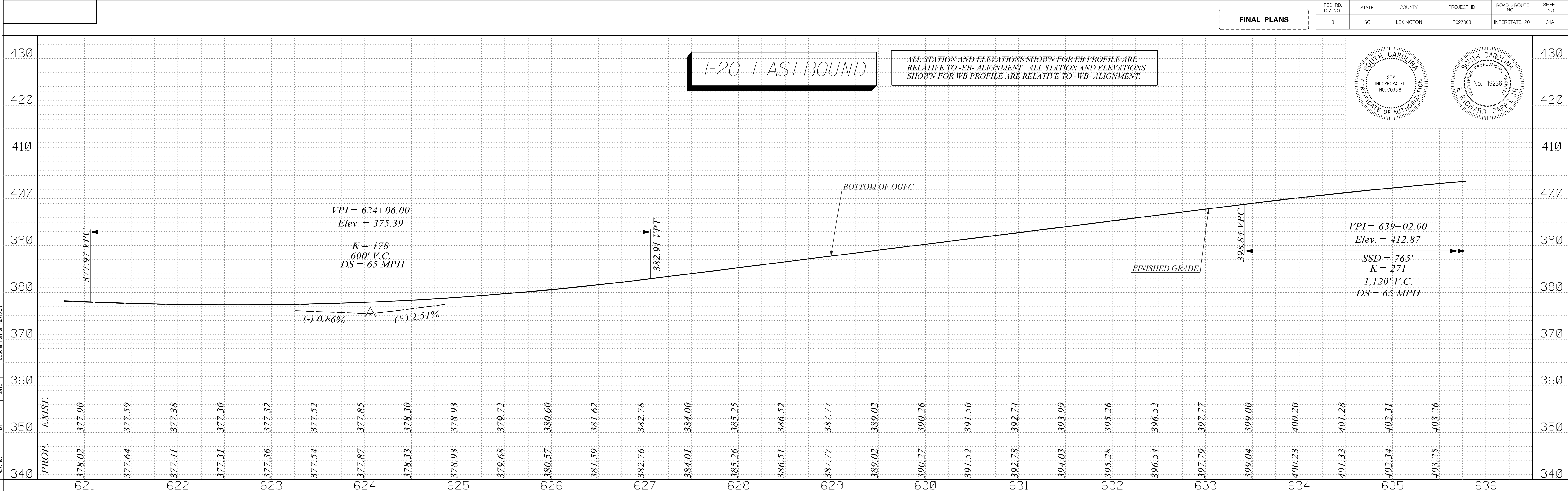

6			
5			
4			
REV. NO. BY DATE DESCRIPTION OF REVISION			

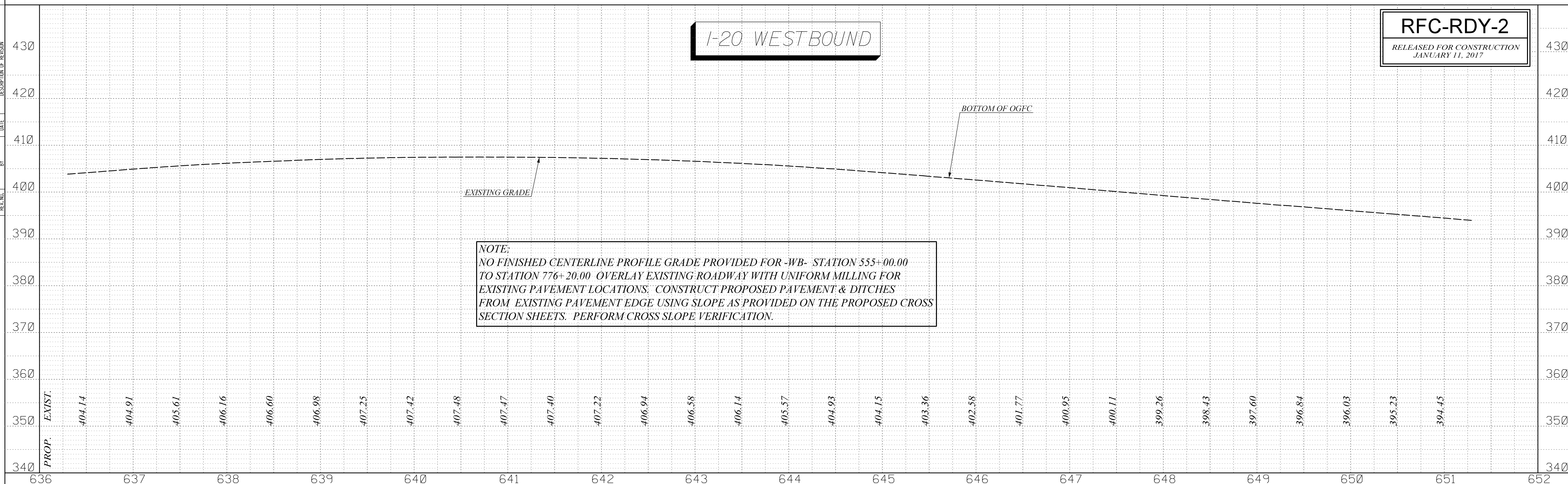

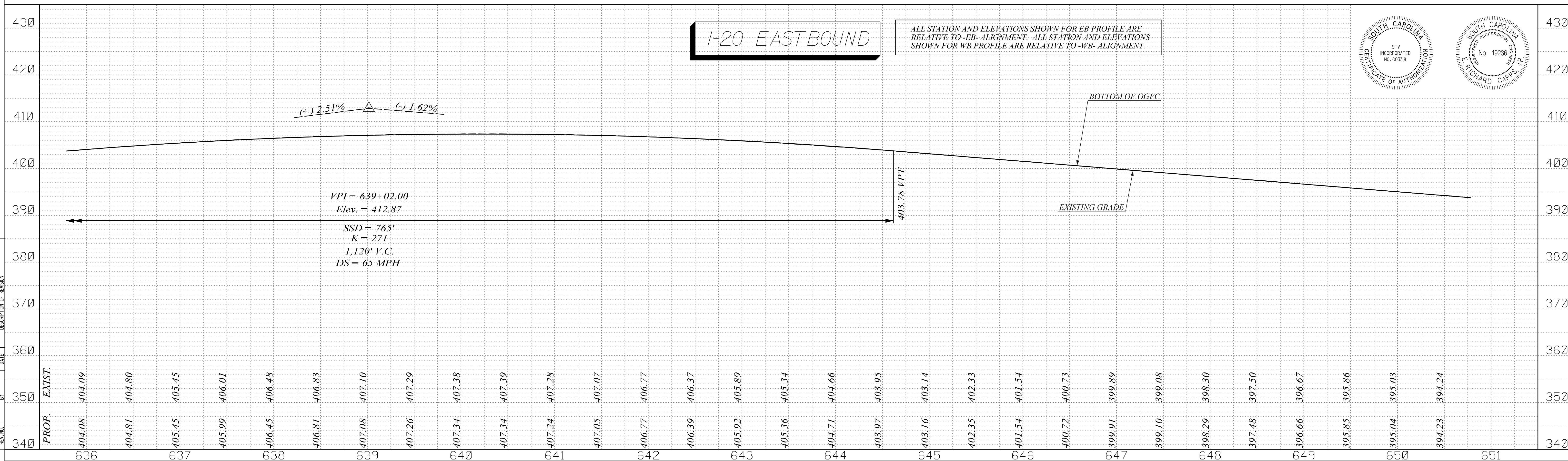





3			
2			
1			
REV. NO. BY DATE DESCRIPTION OF REVISION			

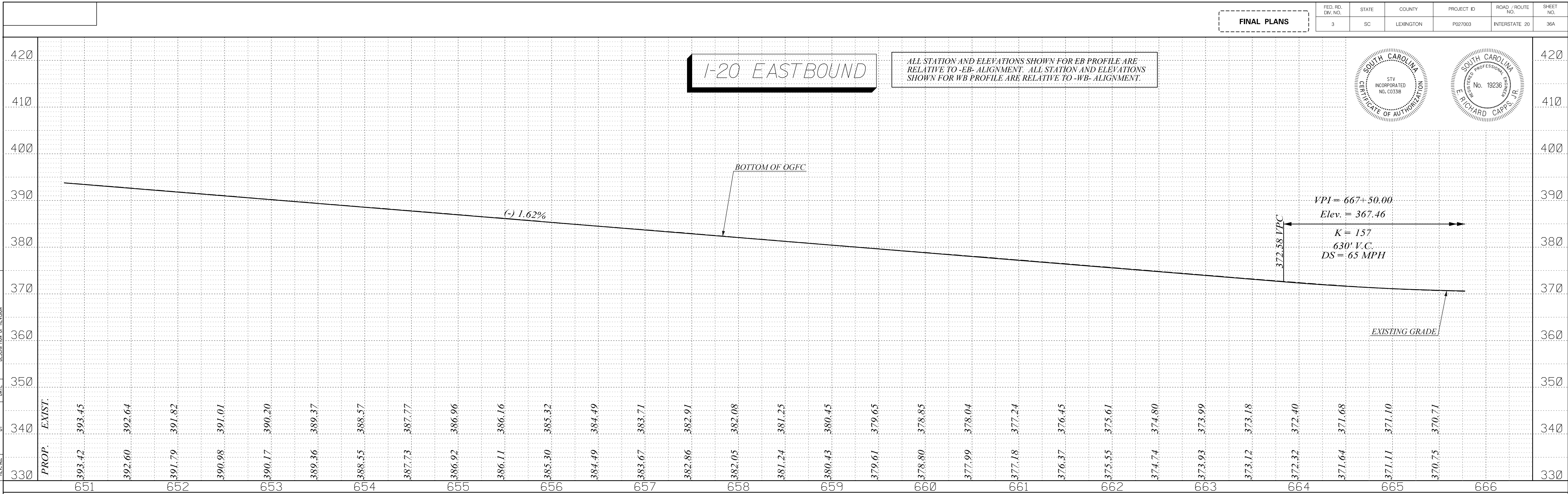


FED. RD. DIV. NO.	STATE	COUNTY	PROJECT ID	ROAD / ROUTE NO.	SHEET NO.
3	SC	LEXINGTON	P027003	INTERSTATE 20	34A

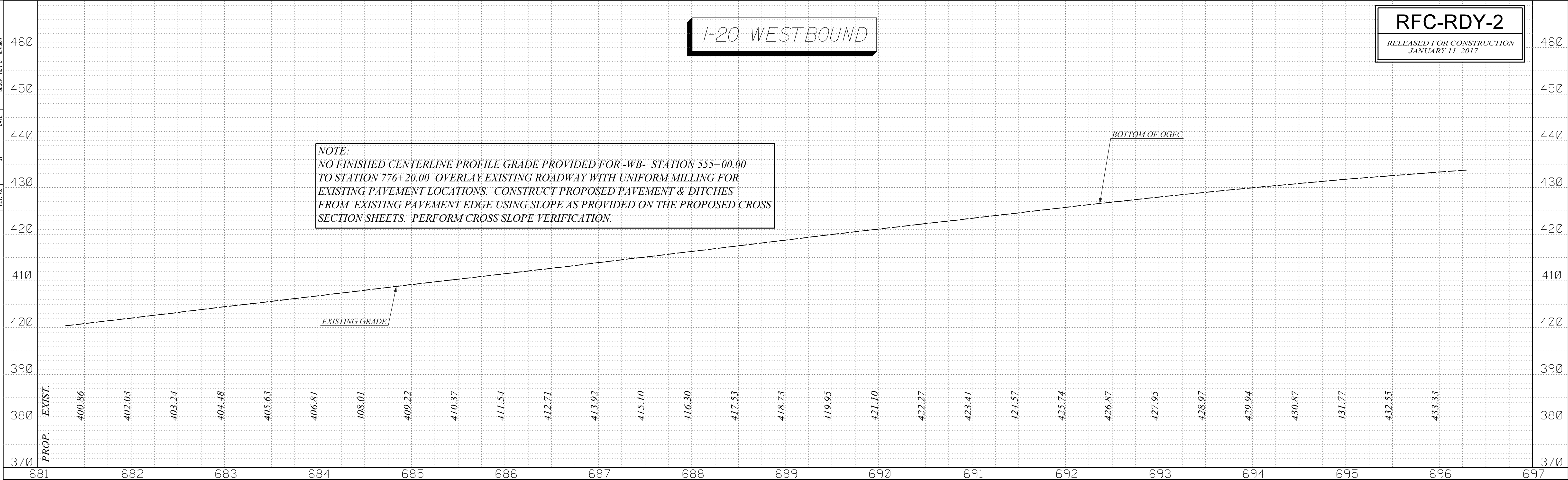
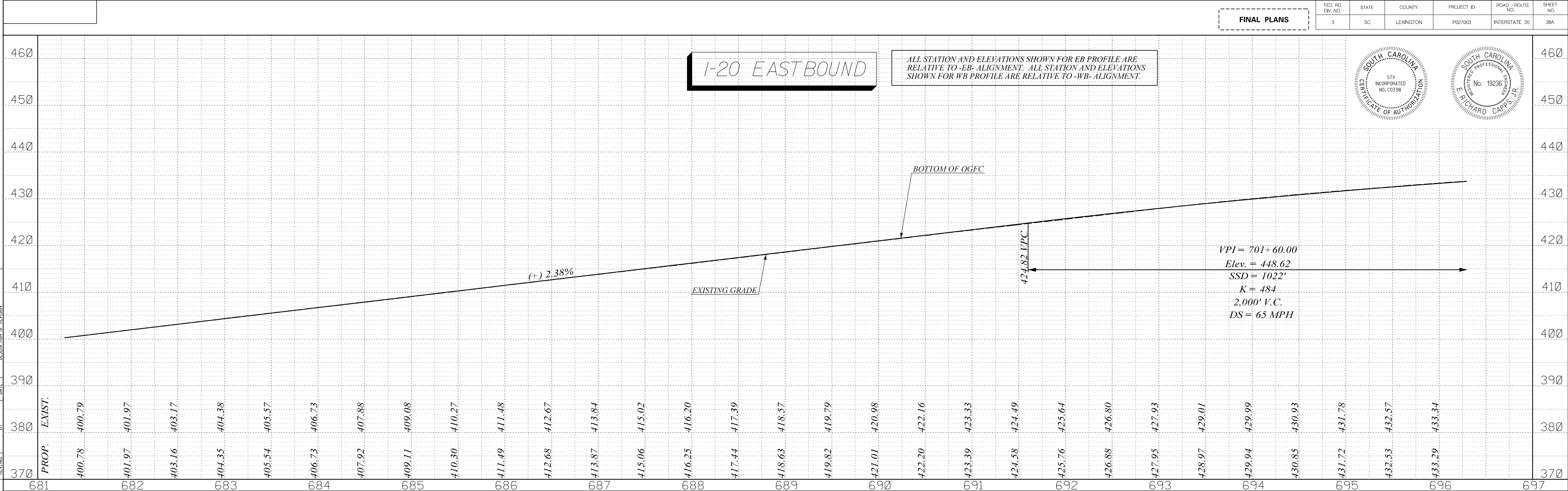



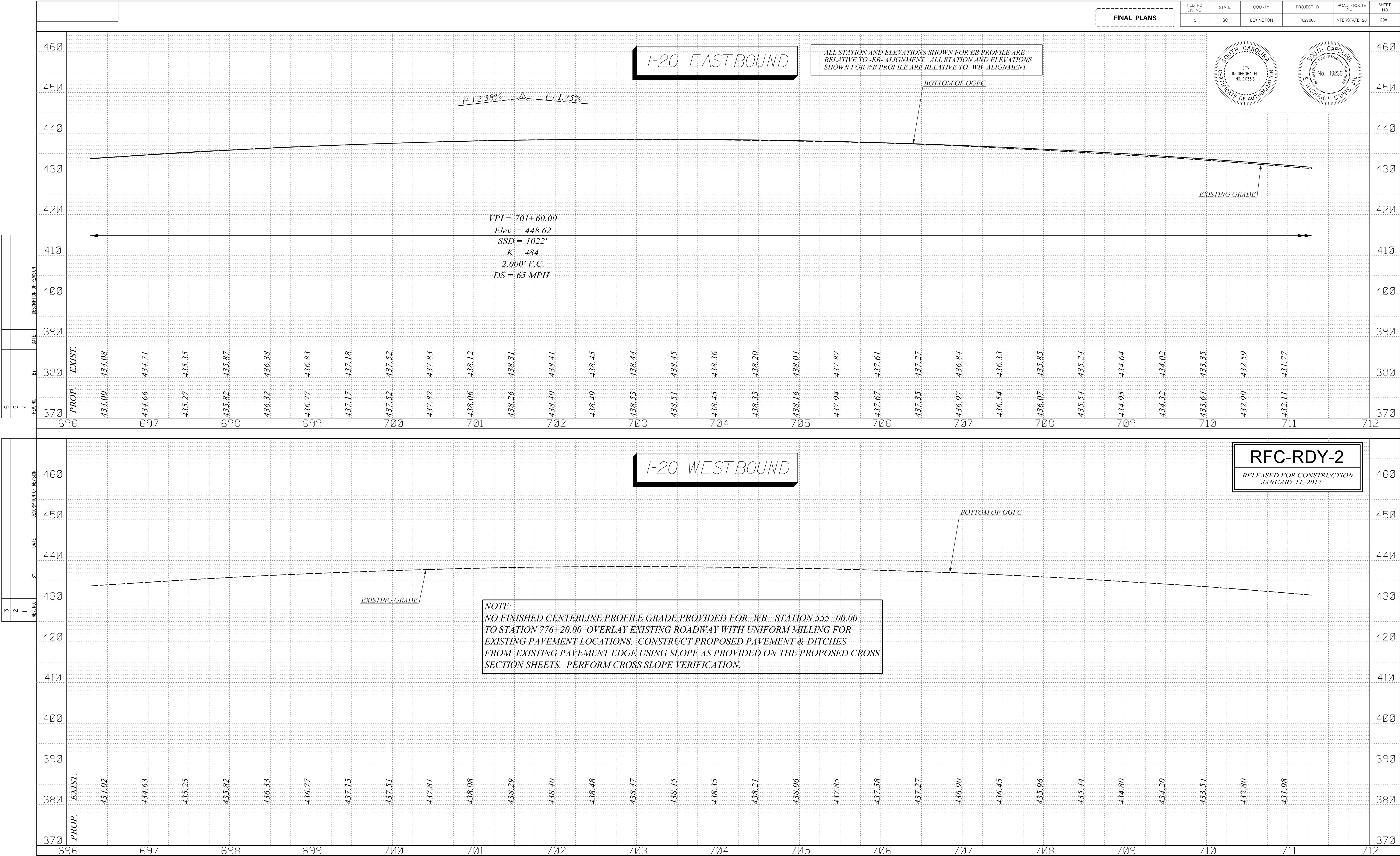


6				
5				
4				
REV. NO.	BY	DATE	DESCRIPTION OF REVISION	

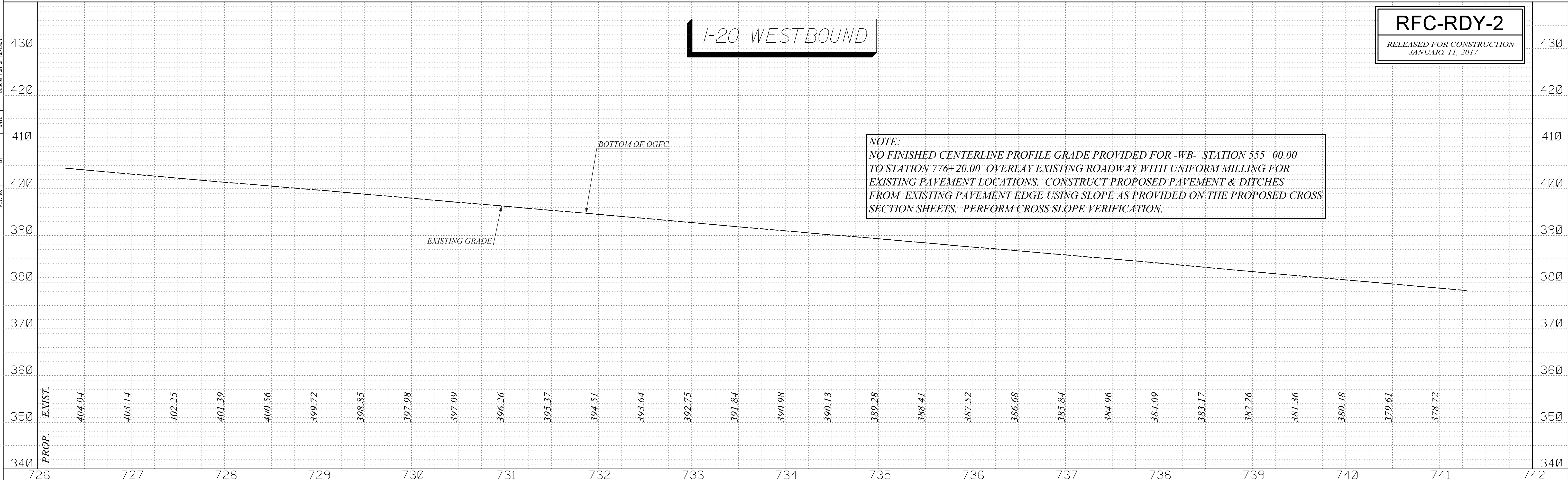
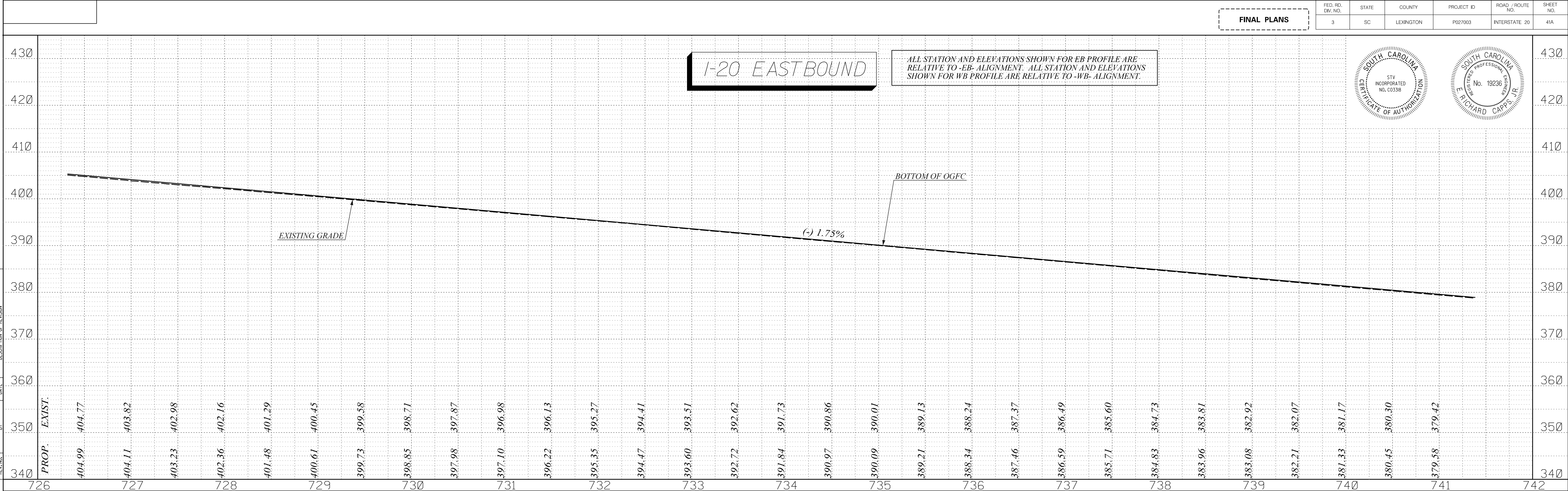



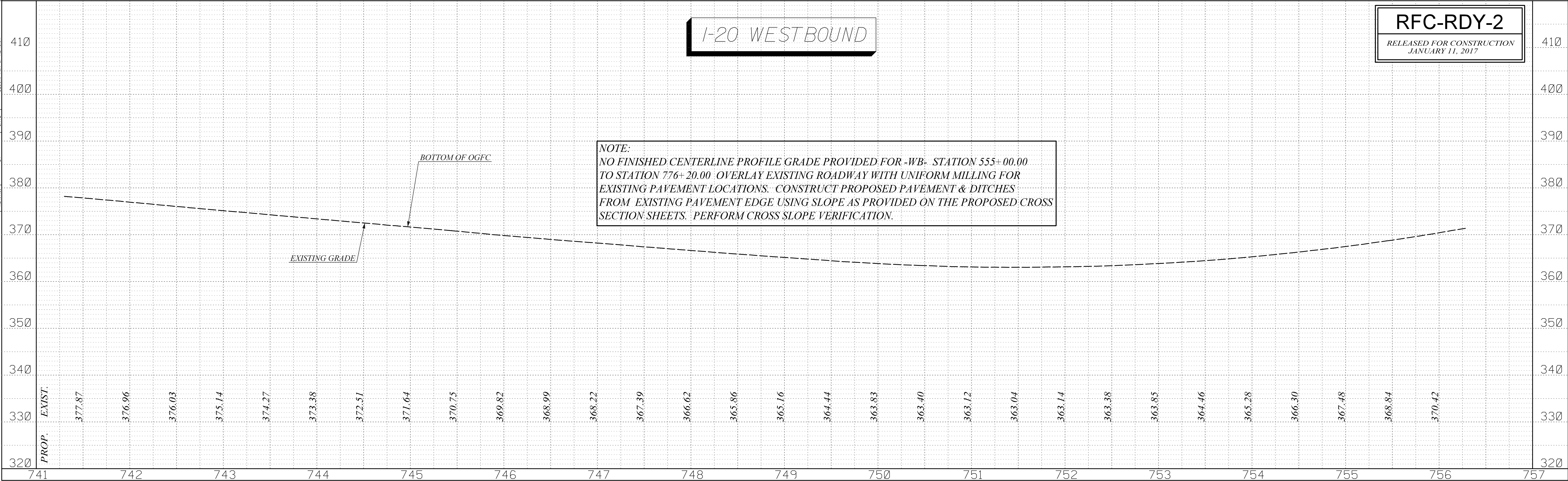
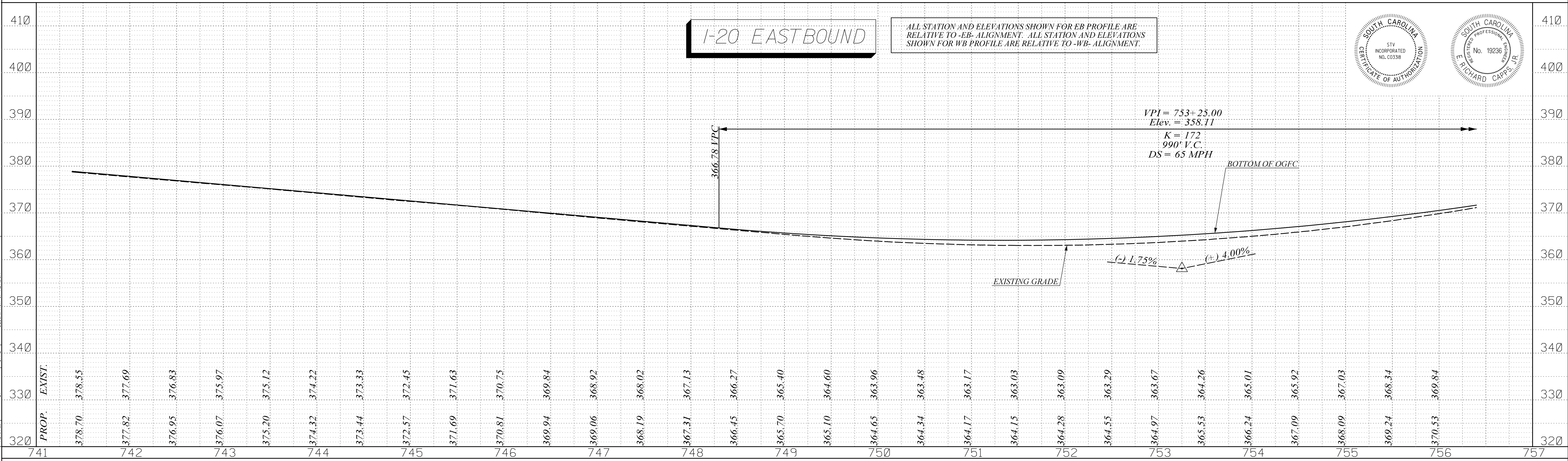

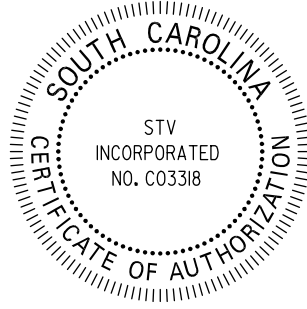
FED. RD. DIV. NO.	STATE	COUNTY	PROJECT ID	ROAD / ROUTE NO.	SHEET NO.
3	SC	LEXINGTON	P027003	INTERSTATE 20	38A





FED. RD. DIV. NO.	STATE	COUNTY	PROJECT ID	ROAD / ROUTE NO.	SHEET NO.
3	SC	LEXINGTON	P027003	INTERSTATE 20	41A





410

400

390

380

370

360

350

340

330

320

741

742

743

744

745

746

747

748

749

750

751

752

753

754

755

756

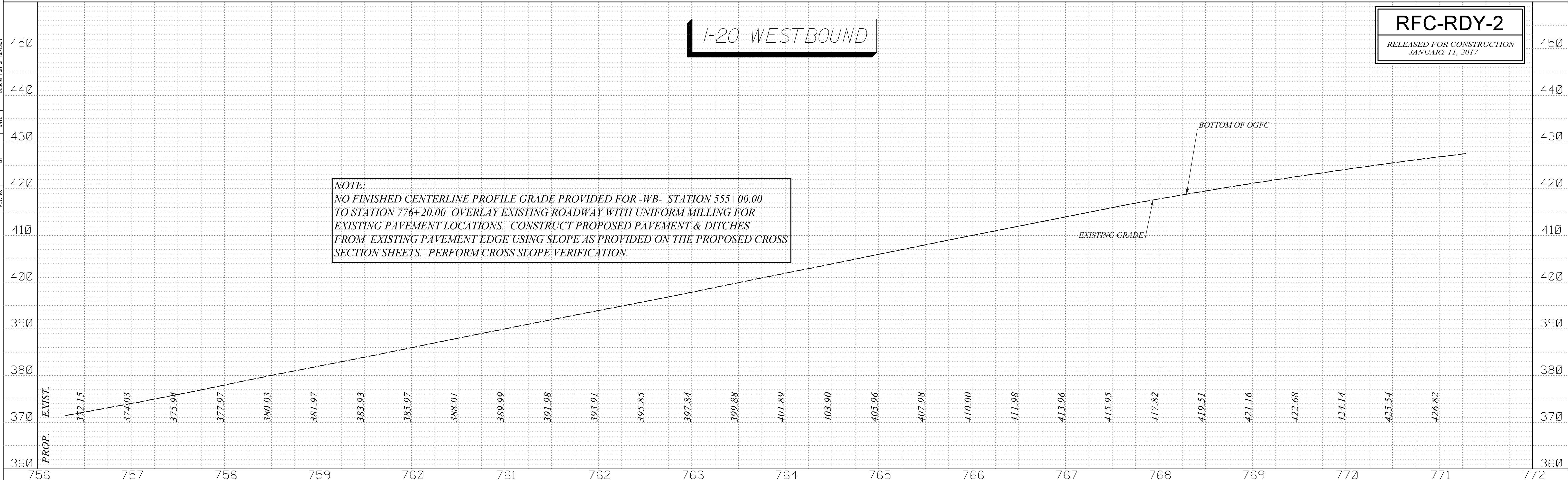

757

RFC-RDY-2

RELEASED FOR CONSTRUCTION
JANUARY 11, 2017

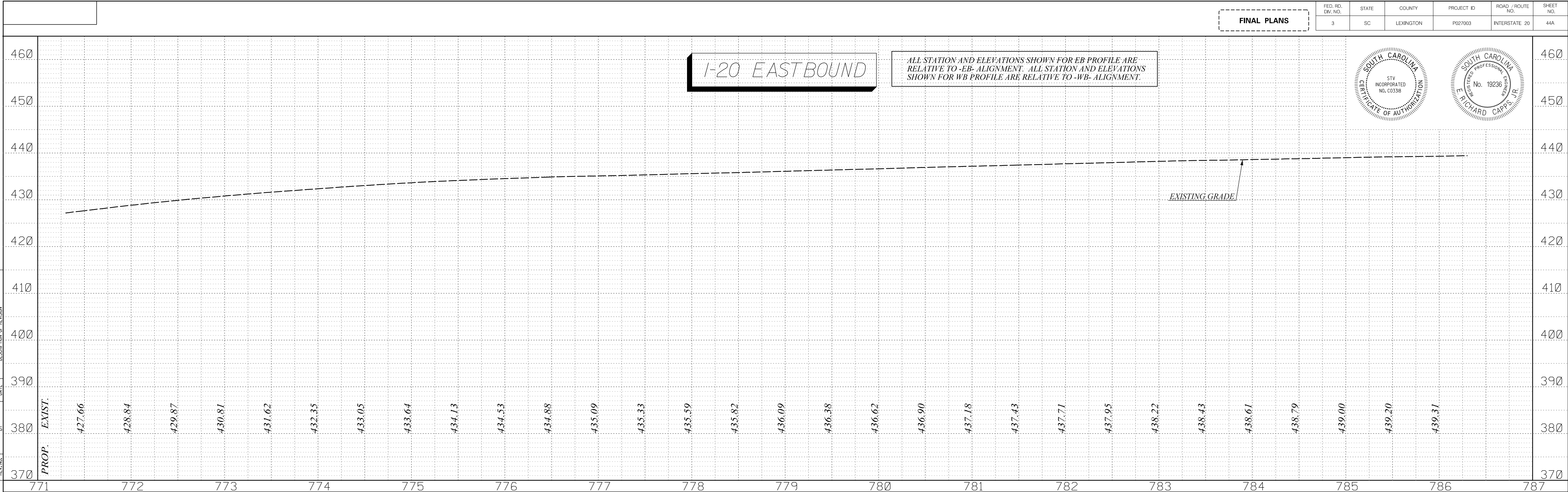

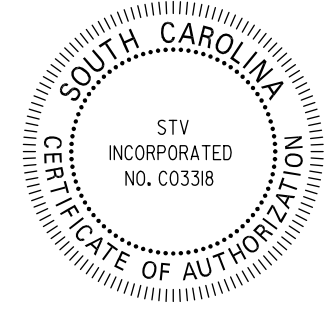
REV. NO.	REV.	DATE	DESCRIPTION OF REVISION
3			
2			
1			

FED. RD. DIV. NO.	STATE	COUNTY	PROJECT ID	ROAD / ROUTE NO.	SHEET NO.
3	SC	LEXINGTON	P027003	INTERSTATE 20	43A



FINAL PLANS

FED. RD. DIV. NO.	STATE	COUNTY	PROJECT ID	ROAD / ROUTE NO.	SHEET NO.
3	SC	LEXINGTON	P027003	INTERSTATE 20	44A



3			
2			
1			
DEU. NO.	BY	DATE	DESCRIPTION OF DEVIATION

