FED. ROAD DIV. NO.	STATE	COUNTY	PROJECT ID	PROJECT NO.	ROUTE NO.	SHEET NO.	TOTAL SHEETS

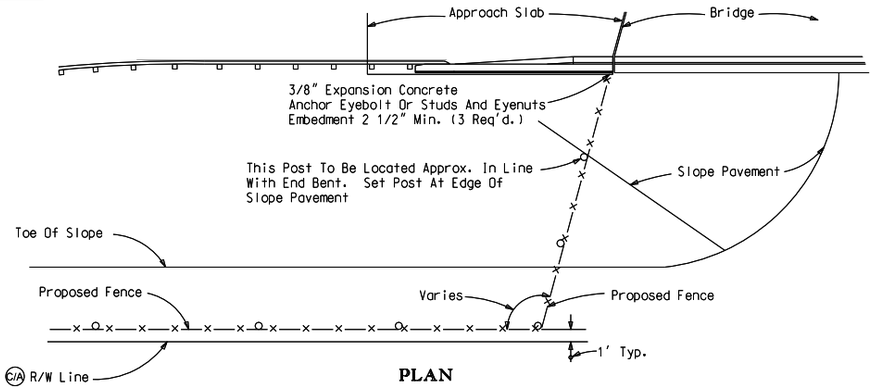

PLAN

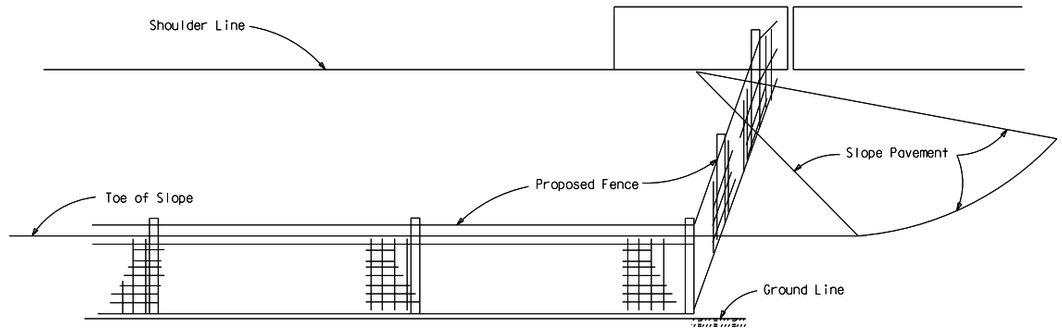

ELEVATION

FENCING TERMINALS AT BRIDGE ENDS (ROADWAYS & RAILROADS)

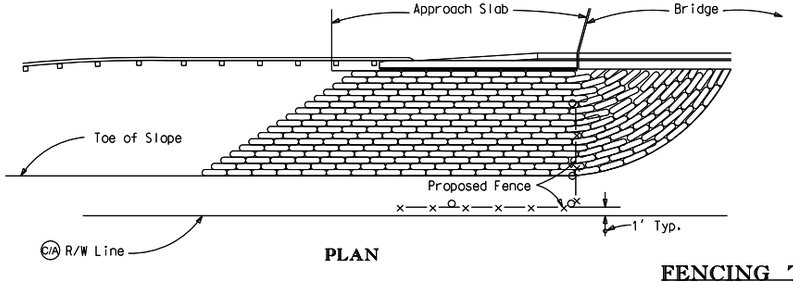

PLAN

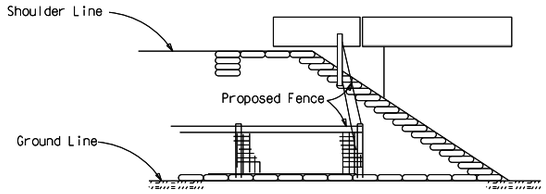

ELEVATION

FENCING TERMINALS AT BRIDGE ENDS (STREAM CROSSINGS)

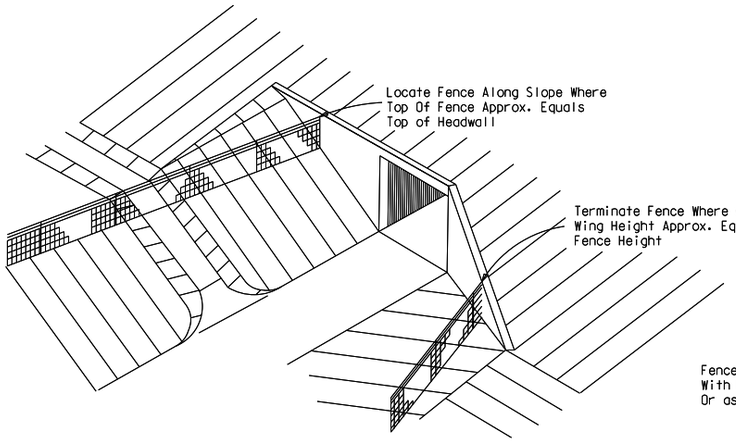

PICTORAL VIEW

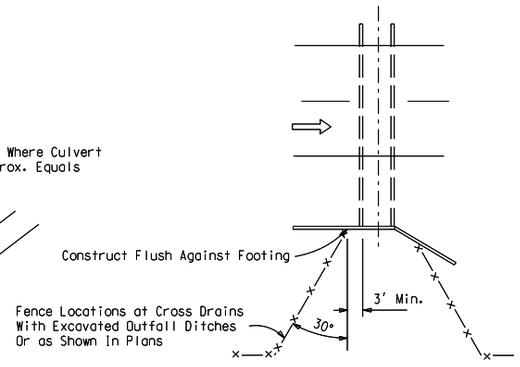

PLAN

(For Heights Of Headwalls Greater than 4')

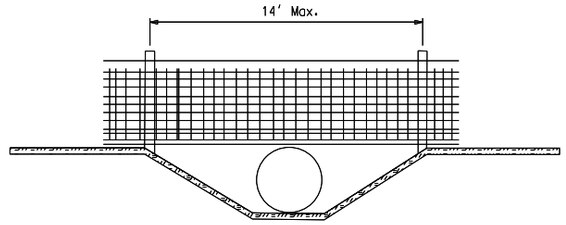

FENCING DETAIL AT CULVERT

(For Heights Of Headwalls 4' Or Less)

Note: When height of headwalls is 4' or less (drainage pipe 36" or less) the fence shall not be tied to the headwall, but shall span the lateral ditch.

FENCING TERMINALS AT BOX CULVERTS

REV.NO.	BY	DATE	DESCRIPTION OF REVISION
4			
3			
2			
1			

TOPO.	DATE	SQUAD	-
DWG.	DATE		
R/W	DATE		

SOUTH CAROLINA
DEPARTMENT OF TRANSPORTATION
ROAD DESIGN COLUMBIA, S.C.

FENCE LOCATIONS
SHEET 1 of 2

SCALE 1"= RTE. DWG. NO.

$$users$$
$$$$$$path$$$$$$$$$filename$$$$$$$$
$$$$date$$$$

FED. ROAD DIV. NO.	STATE	COUNTY	PROJECT ID	PROJECT NO.	ROUTE NO.	SHEET NO.	TOTAL SHEETS

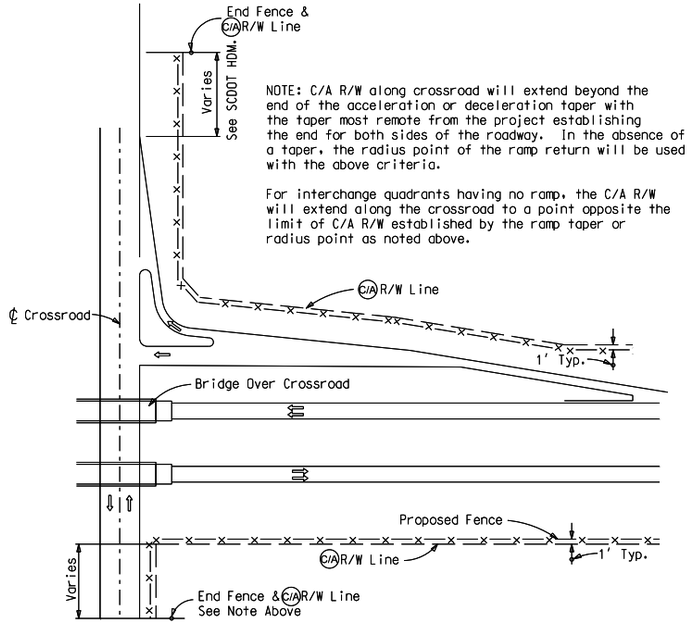

Applies to Bridge over Crossroad and Crossroad Over Freeway (Bridge Over Crossroad Shown)

FENCING TERMINALS AT INTERCHANGES

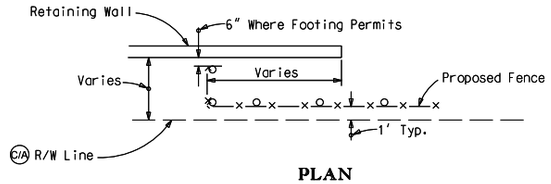

PLAN

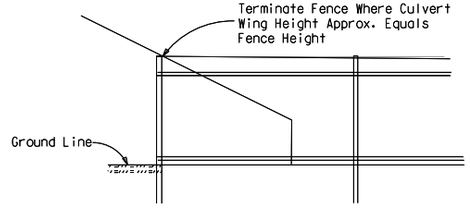

ELEVATION

FENCING TERMINALS AT RETAINING WALLS

REV.NO.	BY	DATE	DESCRIPTION OF REVISION
4			
3			
2			
1			

TOPO.	DATE	
DWG.	DATE	SQUAD -
R/W	DATE	

SOUTH CAROLINA
DEPARTMENT OF TRANSPORTATION
ROAD DESIGN COLUMBIA, S.C.

FENCE LOCATIONS
SHEET 2 of 2

SCALE 1"= RTE. DWG. NO.

$$user$$
$$$$$$path$$$$$$$$$$filename$$$$$$$$
$$$date$$$$