SHEET NO.	TOTAL SHEETS
1	26

SHEET NO.	DESCRIPTION	SHEET SUBTOTALS
1	TITLE SHEET	1
5G,5H,5J,5P,5W,5X,5Y	REFERENCE DATA SHEETS	7
5HH,5II,5KK,5OO,5WW,5XX,5YY,5ZZ	REFERENCE DATA SHEETS EXISTING ALIGNMENTS	8
29,30,31,32,33,34,56,57,58,80	PLAN SHEETS	10
	TOTAL	26

SCDOT

SOUTH CAROLINA DEPARTMENT OF TRANSPORTATION

COLUMBIA

SCHEMATIC RIGHT OF WAY PLANS
FOR
RICHLAND/LEXINGTON COUNTIES
PROJECT ID P043326
I-20/26/126

Approximate Location of Roadway is

Begin
Latitude 34° 6' 28.8" N
Longitude 81° 10' 58.8" W

End
Latitude 34° 0' 57.6" N
Longitude 81° 5' 9.6" W

Design Reference for these plans is the:

2017

SCDOT Roadway Design Manual

PROJECT ID P027662

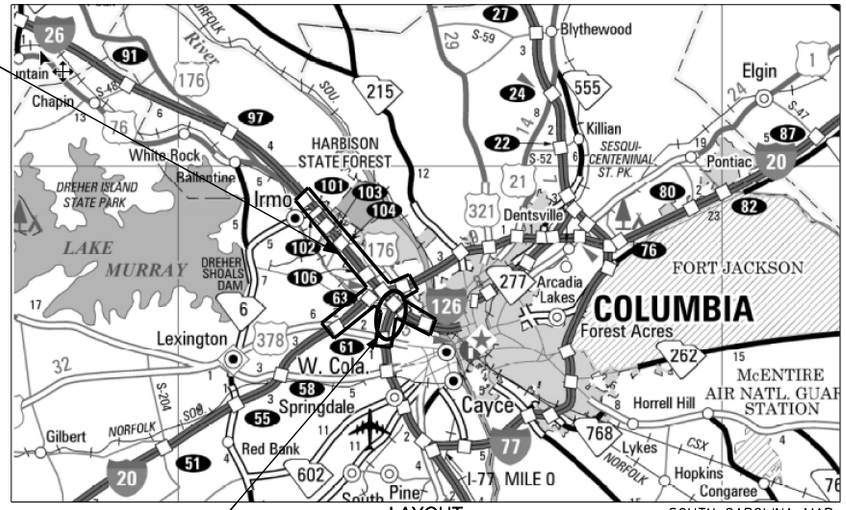

LAYOUT
SCALE : NTS

SOUTH CAROLINA MAP

-N-

PROJECT ID P043326

3 DAYS BEFORE DIGGING IN SOUTH CAROLINA

CALL 811

SOUTH CAROLINA 811 (SC811)
WWW.SC811.COM
ALL UTILITIES MAY NOT BE A MEMBER OF SC811

RAILROAD INVOLVEMENT?
YES / NO

NOTE: EXCEPT AS MAY OTHERWISE BE SPECIFIED ON THE PLANS OR IN THE SPECIAL PROVISIONS, ALL MATERIALS AND WORKMANSHIP ON THIS PROJECT SHALL CONFORM TO THE TO CONFORM WITH SOUTH CAROLINA DEPARTMENT OF TRANSPORTATION STANDARD SPECIFICATIONS FOR HIGHWAY CONSTRUCTION (2007 EDITION) AND THE STANDARD DRAWINGS FOR ROAD CONSTRUCTION IN EFFECT AT THE TIME OF LETTING

Approved for Right Of Way Acquisition:

Consultant Engineer of Record _____ Date _____

SEE P027662

SCDOT Mega Projects Office _____ Date _____

CONSULTING ENGINEERING FIRM

HDR ENGINEERING INC. OF THE CAROLINAS
1201 MAIN STREET
SUITE 800
COLUMBIA, SC, 29201
803-254-5800

ENGINEER OF RECORD

FOR CONSTRUCTION : _____ DATE _____

$FILES$ 10\26\26 11:00:14 AM $USERNAME$

FED. RD. DIV. NO.	STATE	COUNTY	FILE NO.	ROAD/ROUTE NO.	SHEET NO.
3	S.C.	LEXINGTON/RICHLAND	P039720	I-26/I-20/I-126	29

ALIGNMENT INFORMATION PROVIDED ON THIS SHEET IS FOR THE ESTABLISHMENT OF PROJECT RIGHT OF WAY AND DOES NOT REFLECT THE ALIGNMENT FOR FINAL DESIGN. ALIGNMENTS FOR FINAL DESIGN OF THE PROJECT ARE THE RESPONSIBILITY OF THE DESIGN BUILD TEAM.

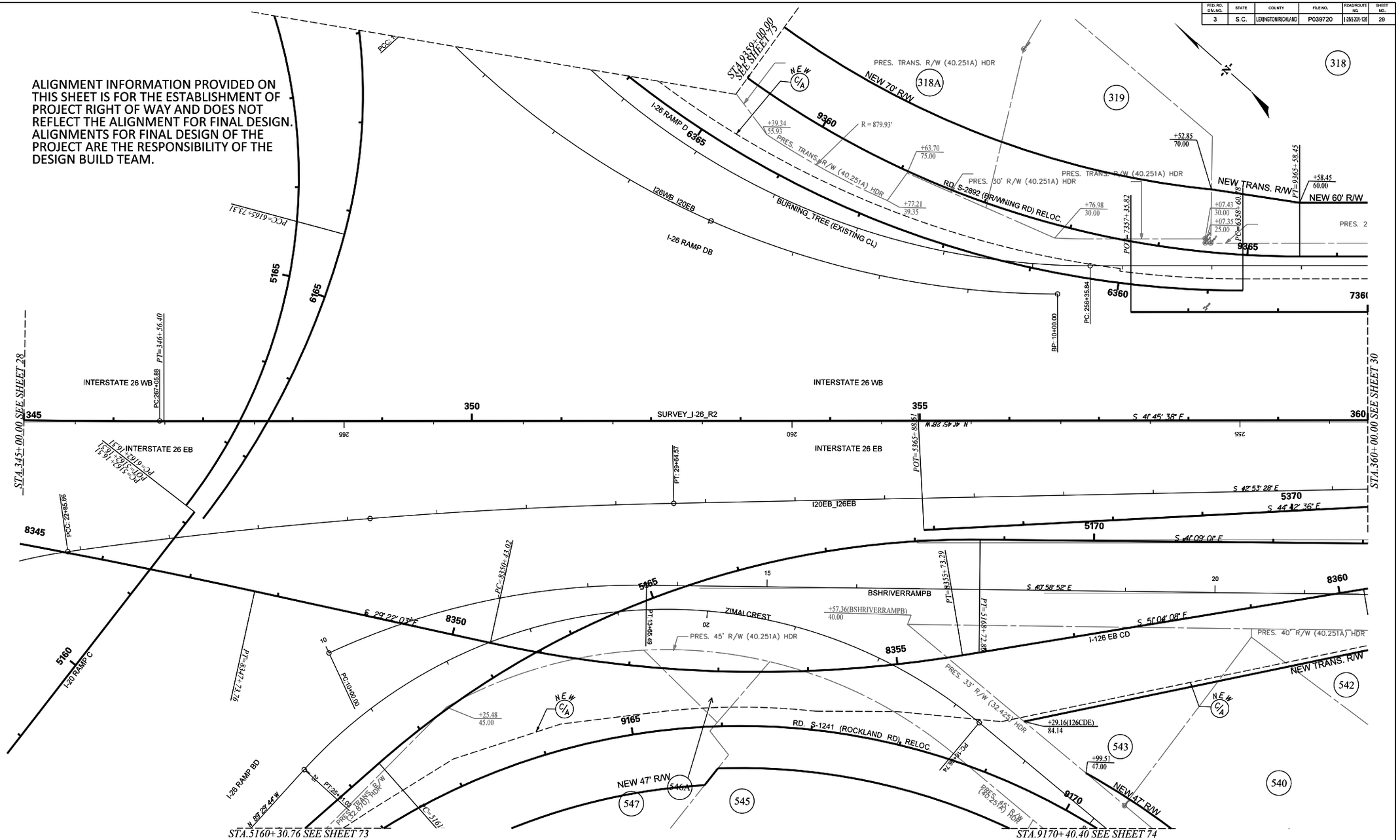

TRACT(S)	ISSUED FOR	DATE
318, 318A, 319, 540, 542	ROW ACQUISITION	12-06-2019
543, 545, 546A, 547	ROW ACQUISITION	12-06-2019
318	REVISED NEW ROW	08-15-2022

TRACT(S)	ISSUED FOR	DATE

PLANS PREPARED BY

HDR STV

PLANS PREPARED FOR

SCDOT South Carolina Department of Transportation

0 25 50 100

CAROLINA CROSSROADS

PLAN SHEET

FED. RD. DIV. NO.	STATE	COUNTY	FILE NO.	ROAD/ROUTE NO.	SHEET NO.
3	S.C.	LEXINGTON/RICHLAND	P039720	I-26/I-126	30

ALIGNMENT INFORMATION PROVIDED ON THIS SHEET IS FOR THE ESTABLISHMENT OF PROJECT RIGHT OF WAY AND DOES NOT REFLECT THE ALIGNMENT FOR FINAL DESIGN. ALIGNMENTS FOR FINAL DESIGN OF THE PROJECT ARE THE RESPONSIBILITY OF THE DESIGN BUILD TEAM.

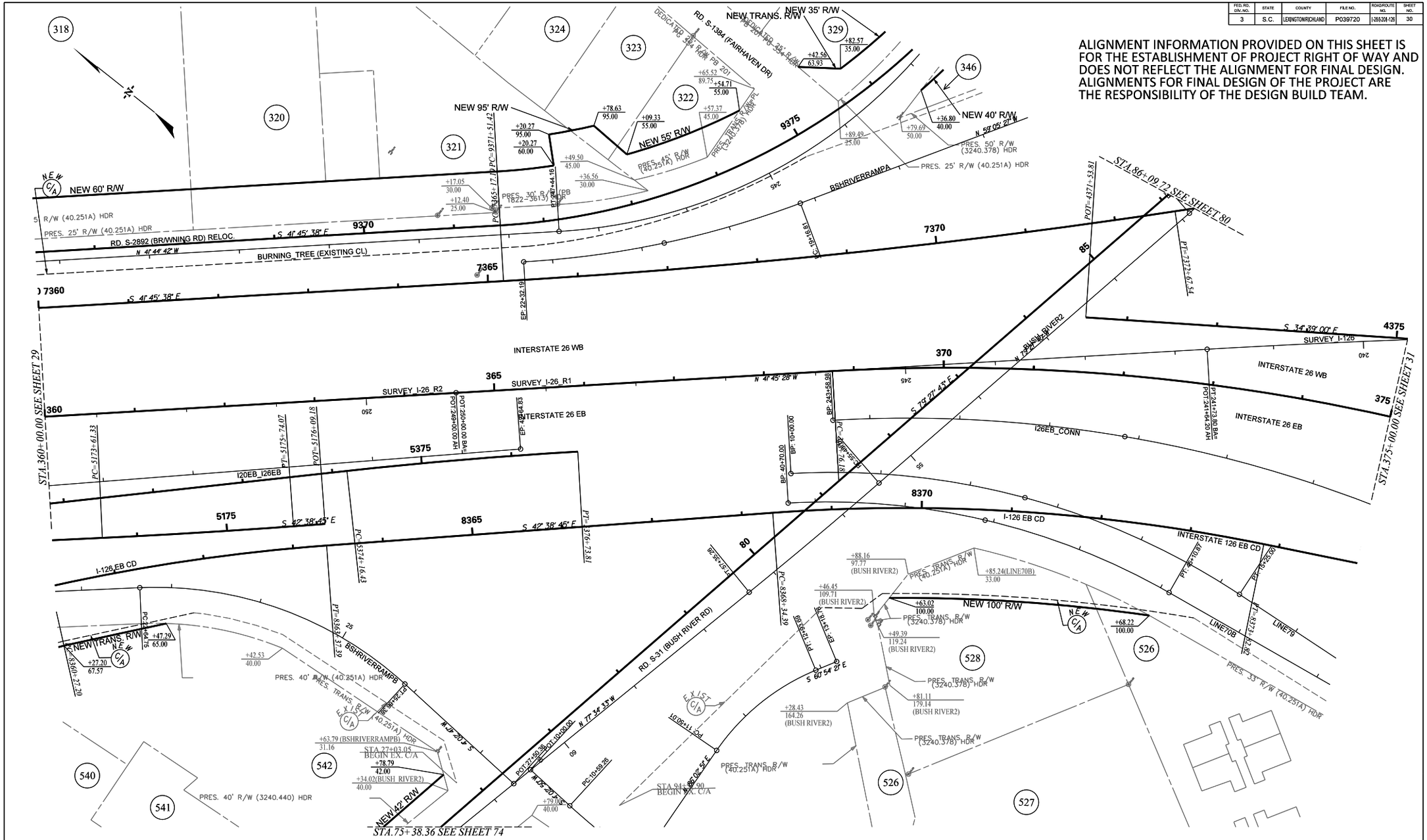

TRACT(S)	ISSUED FOR	DATE
318, 320–323, 329, 346	ROW ACQUISITION	12-06-2019
540–542	ROW ACQUISITION	12-06-2019
526, 528	ROW ACQUISITION	01-13-2020
321, 322	CORRECTED PRES. ROW	01-13-2020
346, 542	REVISED NEW ROW	01-13-2020
322	SHIFTED PRES. ROW STA/OFF LABEL	02-07-2020

TRACT(S)	ISSUED FOR	DATE
346	REVISED NEW ROW	04-05-2021
542	REVISED NEW ROW	01-23-2023

PLANS PREPARED BY

HDR STV

PLANS PREPARED FOR

SCDOT South Carolina Department of Transportation

0 25 50 100

CAROLINA CROSSROADS

PLAN SHEET

FED. RD. DIV. NO.	STATE	COUNTY	FILE NO.	ROAD/ROUTE NO.	SHEET NO.
3	S.C.	LEXINGTON/RICHLAND	P039720	I-26/I-126	31

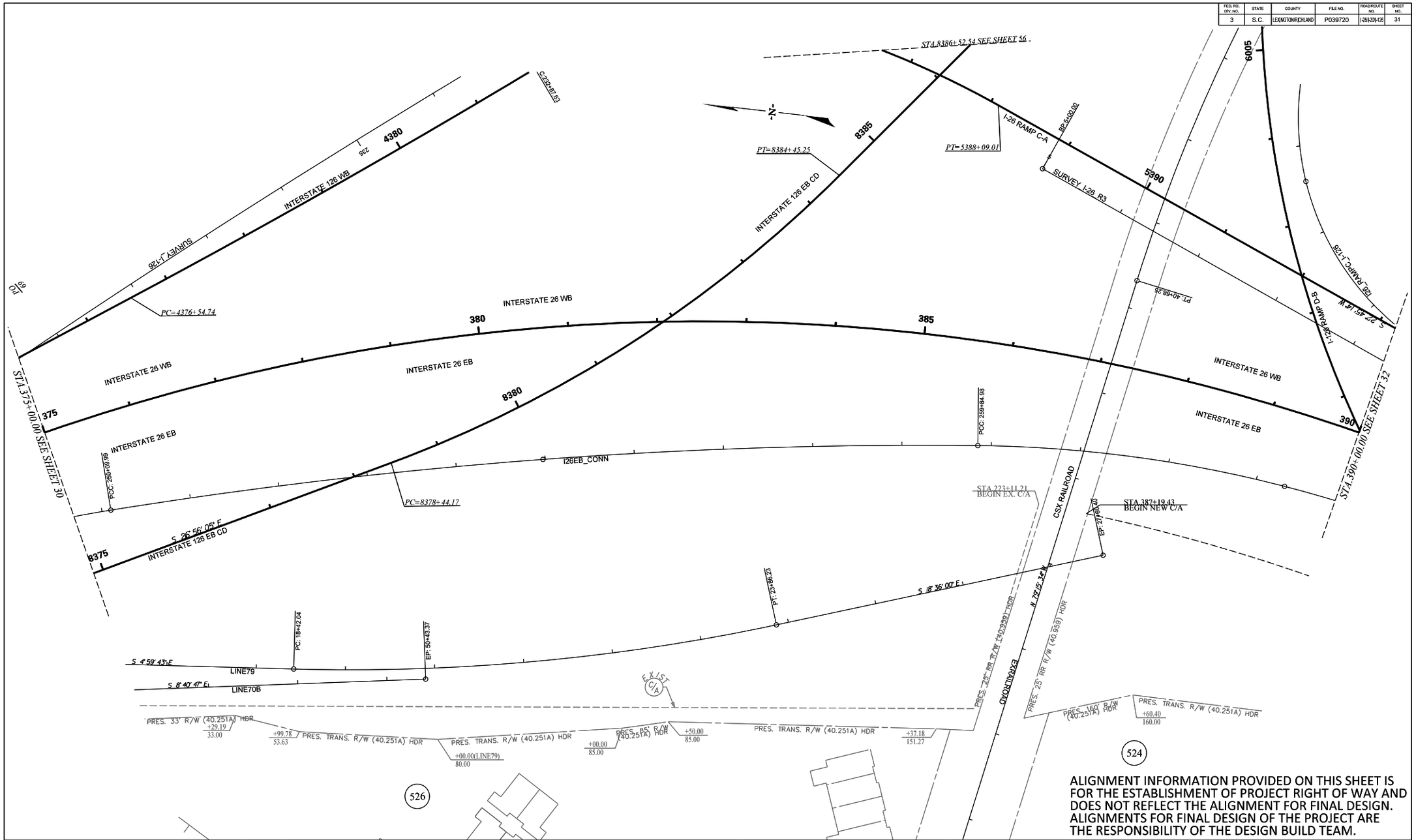

ALIGNMENT INFORMATION PROVIDED ON THIS SHEET IS FOR THE ESTABLISHMENT OF PROJECT RIGHT OF WAY AND DOES NOT REFLECT THE ALIGNMENT FOR FINAL DESIGN. ALIGNMENTS FOR FINAL DESIGN OF THE PROJECT ARE THE RESPONSIBILITY OF THE DESIGN BUILD TEAM.

TRACT(S)	ISSUED FOR	DATE
524	ROW ACQUISITION	09-30-2019
526	ROW ACQUISITION	01-13-2020

TRACT(S)	ISSUED FOR	DATE

PLANS PREPARED BY

HDR STV

PLANS PREPARED FOR

SCDOT
South Carolina Department of Transportation

0 25 50 100

CAROLINA CROSSROADS

PLAN SHEET

FED. RD. DIV. NO.	STATE	COUNTY	FILE NO.	ROAD/ROUTE NO.	SHEET NO.
3	S.C.	LEXINGTON/RICHLAND	P039720	I-26/I-126	32

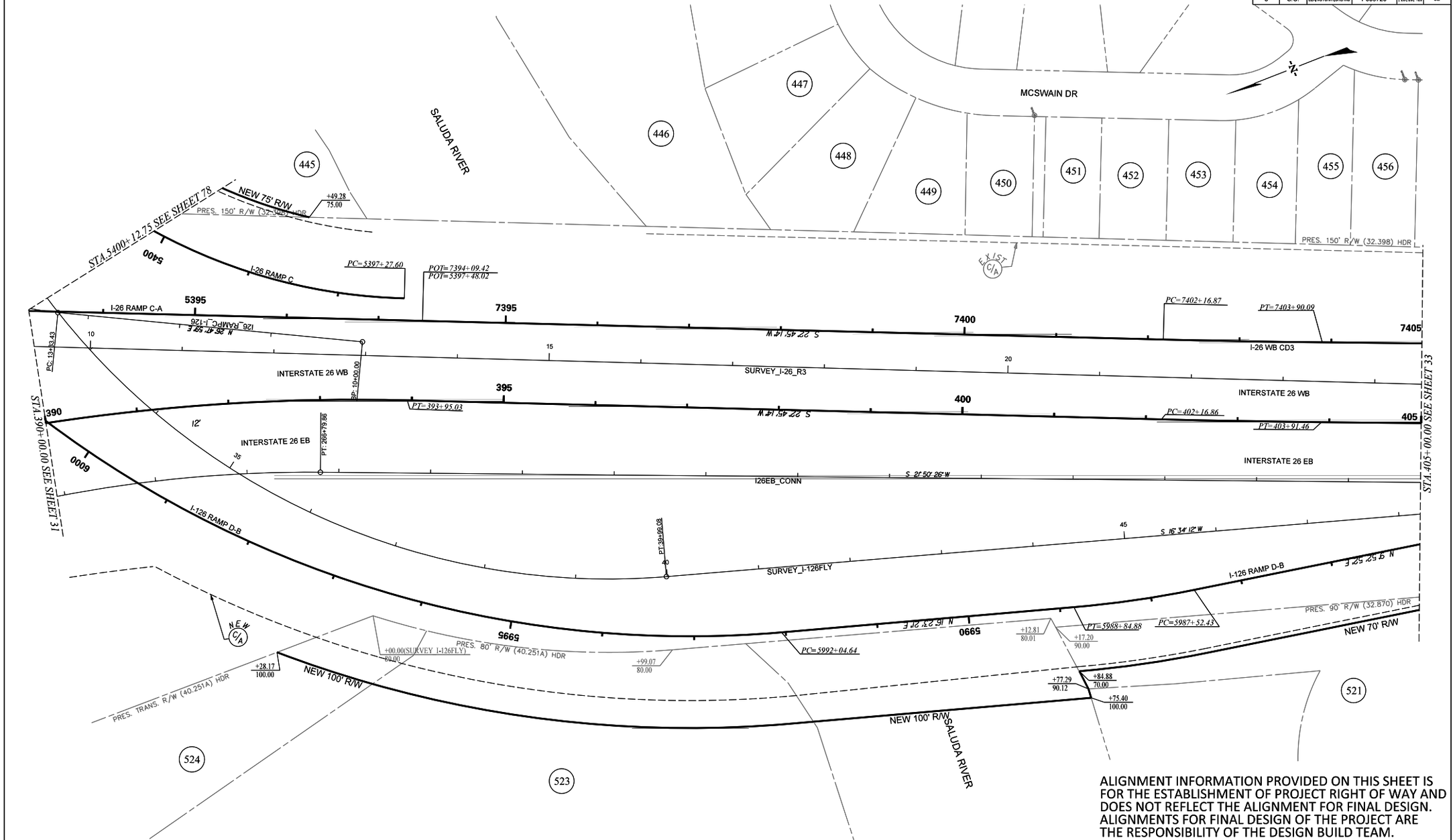

ALIGNMENT INFORMATION PROVIDED ON THIS SHEET IS FOR THE ESTABLISHMENT OF PROJECT RIGHT OF WAY AND DOES NOT REFLECT THE ALIGNMENT FOR FINAL DESIGN. ALIGNMENTS FOR FINAL DESIGN OF THE PROJECT ARE THE RESPONSIBILITY OF THE DESIGN BUILD TEAM.

TRACT(S)	ISSUED FOR	DATE
445, 523, 524	ROW ACQUISITION	09-30-2019
521	ROW ACQUISITION	11-01-2019
522	ROW ACQUISITION	02-07-2020
521, 522	REVISED NEW ROW	11-02-2020

TRACT(S)	ISSUED FOR	DATE

PLANS PREPARED BY

HDR STV

PLANS PREPARED FOR

SCDOT South Carolina Department of Transportation

0 25 50 100

CAROLINA CROSSROADS

PLAN SHEET

FED. RD. DIV. NO.	STATE	COUNTY	FILE NO.	ROAD/ROUTE NO.	SHEET NO.
3	S.C.	LEXINGTON/RICHLAND	P039720	I-26/I-126	33

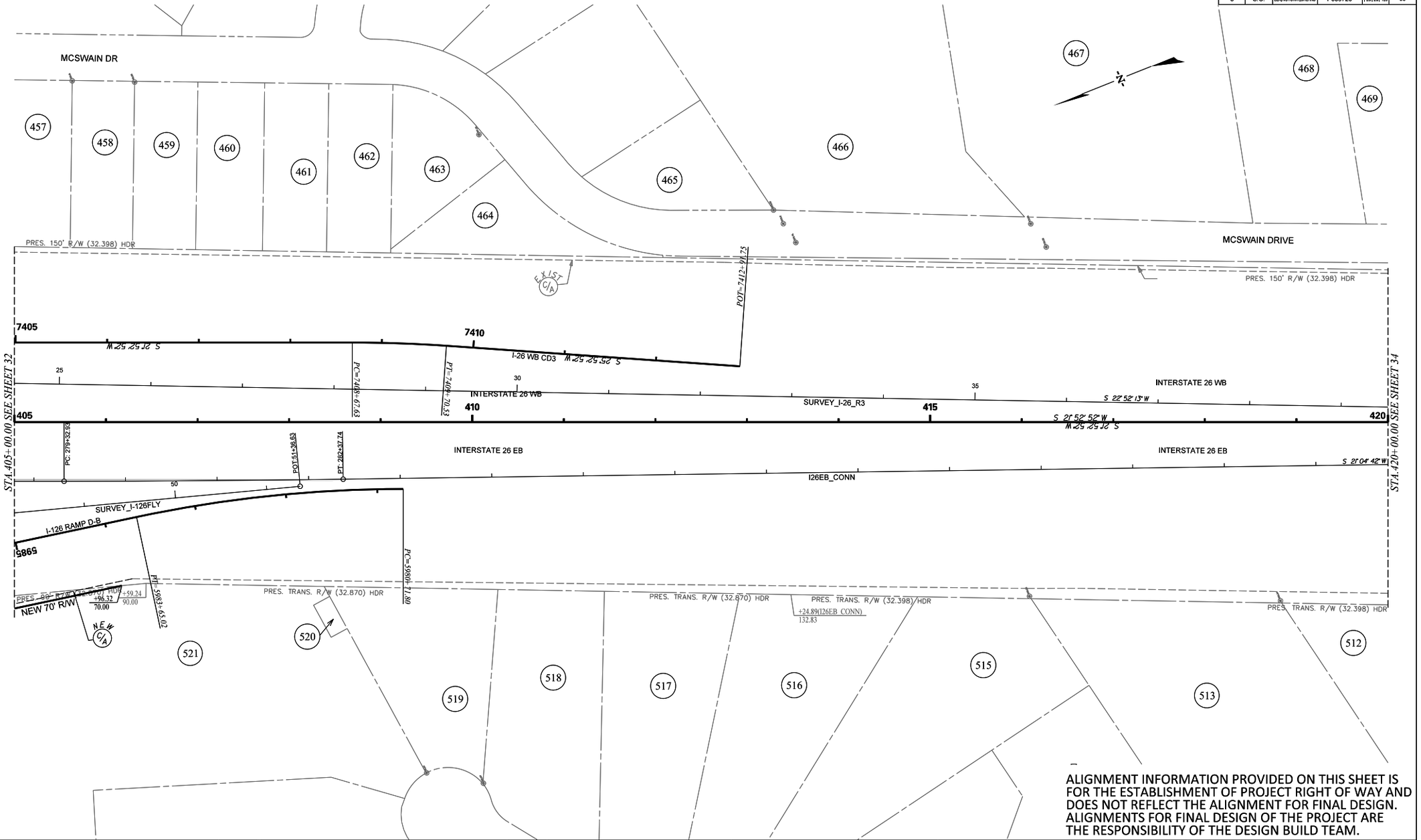

ALIGNMENT INFORMATION PROVIDED ON THIS SHEET IS FOR THE ESTABLISHMENT OF PROJECT RIGHT OF WAY AND DOES NOT REFLECT THE ALIGNMENT FOR FINAL DESIGN. ALIGNMENTS FOR FINAL DESIGN OF THE PROJECT ARE THE RESPONSIBILITY OF THE DESIGN BUILD TEAM.

TRACT(S)	ISSUED FOR	DATE
521	ROW ACQUISITION	11-01-2019
521	REVISED NEW ROW	11-02-2020

TRACT(S)	ISSUED FOR	DATE

PLANS PREPARED BY

HDR STV

PLANS PREPARED FOR

SCDOT
South Carolina Department of Transportation

0 25 50 100

CAROLINA CROSSROADS

PLAN SHEET

FED. RD. DIV. NO.	STATE	COUNTY	FILE NO.	ROAD/ROUTE NO.	SHEET NO.
3	S.C.	LEXINGTON/RICHLAND	P039720	I-26/I-20/I-126	34

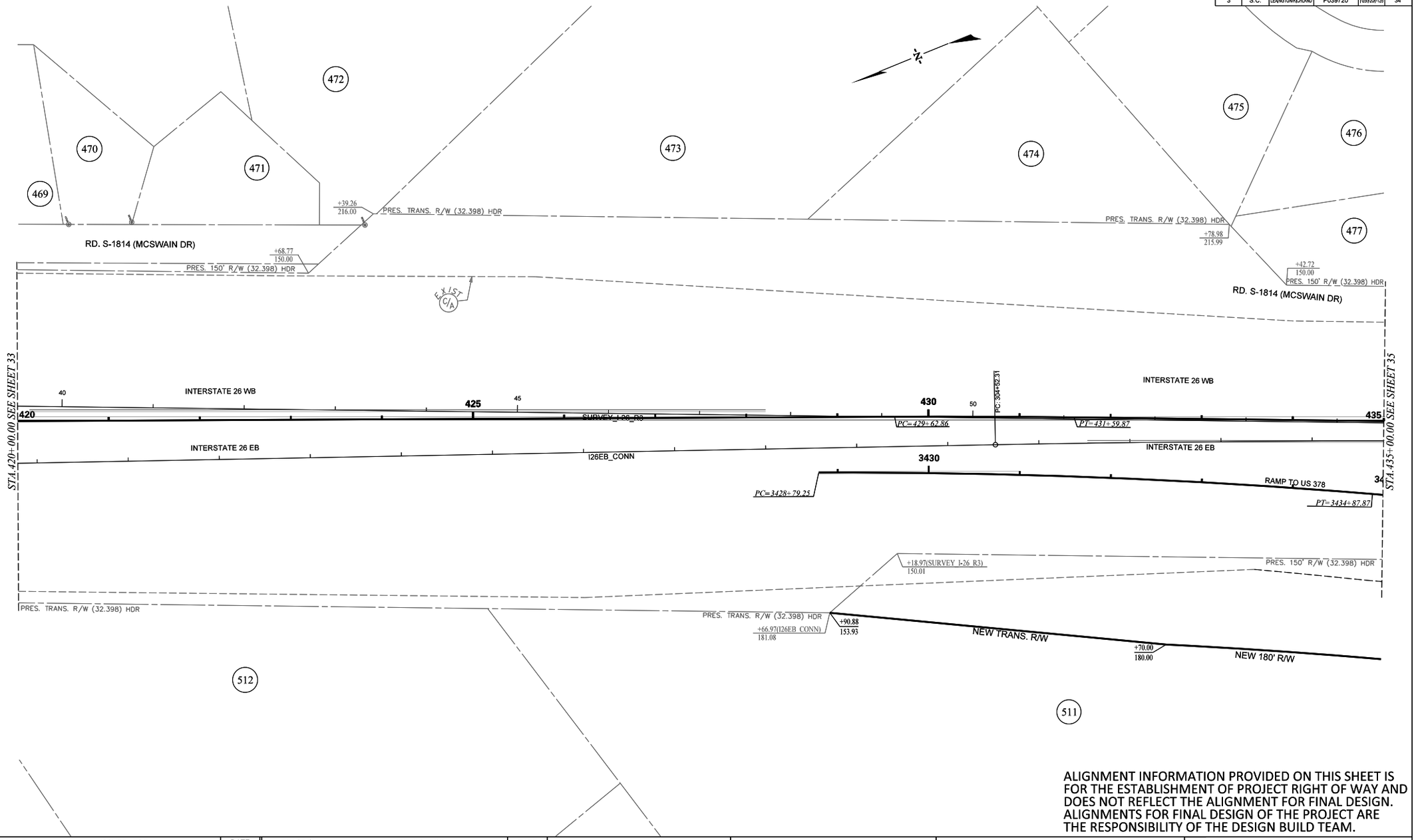

ALIGNMENT INFORMATION PROVIDED ON THIS SHEET IS FOR THE ESTABLISHMENT OF PROJECT RIGHT OF WAY AND DOES NOT REFLECT THE ALIGNMENT FOR FINAL DESIGN. ALIGNMENTS FOR FINAL DESIGN OF THE PROJECT ARE THE RESPONSIBILITY OF THE DESIGN BUILD TEAM.

TRACT(S)	ISSUED FOR	DATE	TRACT(S)	ISSUED FOR	DATE
511	ROW ACQUISITION	09-30-2019			

PLANS PREPARED BY

HDR STV

PLANS PREPARED FOR

SCDOT
South Carolina Department of Transportation

0 25 50 100

CAROLINA CROSSROADS

PLAN SHEET

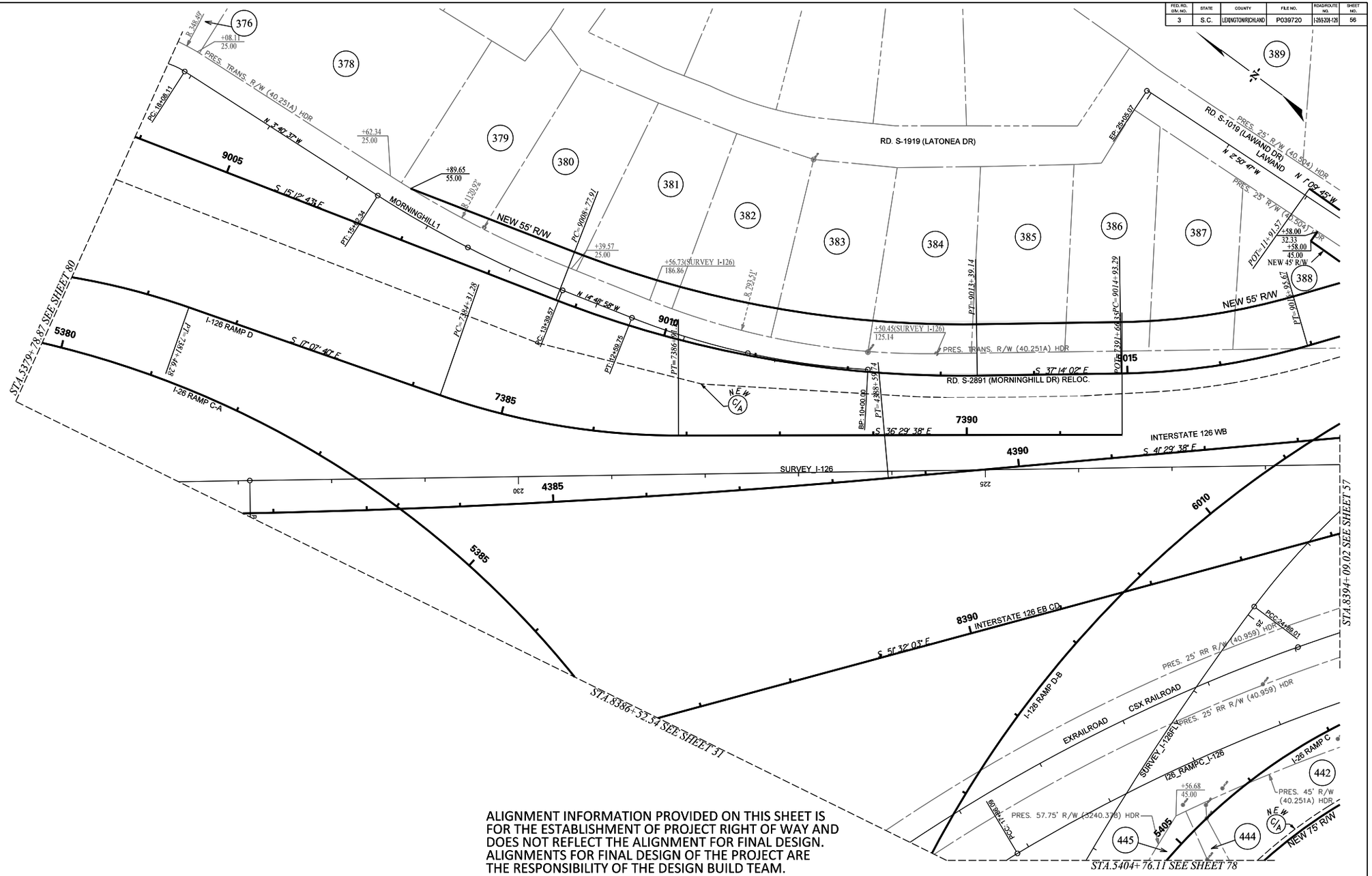

ALIGNMENT INFORMATION PROVIDED ON THIS SHEET IS FOR THE ESTABLISHMENT OF PROJECT RIGHT OF WAY AND DOES NOT REFLECT THE ALIGNMENT FOR FINAL DESIGN. ALIGNMENTS FOR FINAL DESIGN OF THE PROJECT ARE THE RESPONSIBILITY OF THE DESIGN BUILD TEAM.

TRACT(S)	ISSUED FOR	DATE
442	ROW ACQUISITION	09-30-2019
379-388	ROW ACQUISITION	11-01-2019
376	ROW ACQUISITION	01-13-2020
442, 444, 445	REVISED PROPERTY LINES	06-30-2020
442	ADDED NEW TEMP ROW	12-07-2020

TRACT(S)	ISSUED FOR	DATE

PLANS PREPARED BY

HDR STV

PLANS PREPARED FOR

SCDOT South Carolina Department of Transportation

0 25 50 100

CAROLINA CROSSROADS

PLAN SHEET

FED. RD. DIV. NO.	STATE	COUNTY	FILE NO.	ROAD/ROUTE NO.	SHEET NO.
3	S.C.	LEXINGTON/RICHLAND	P039720	I-26/I-20/I-126	57

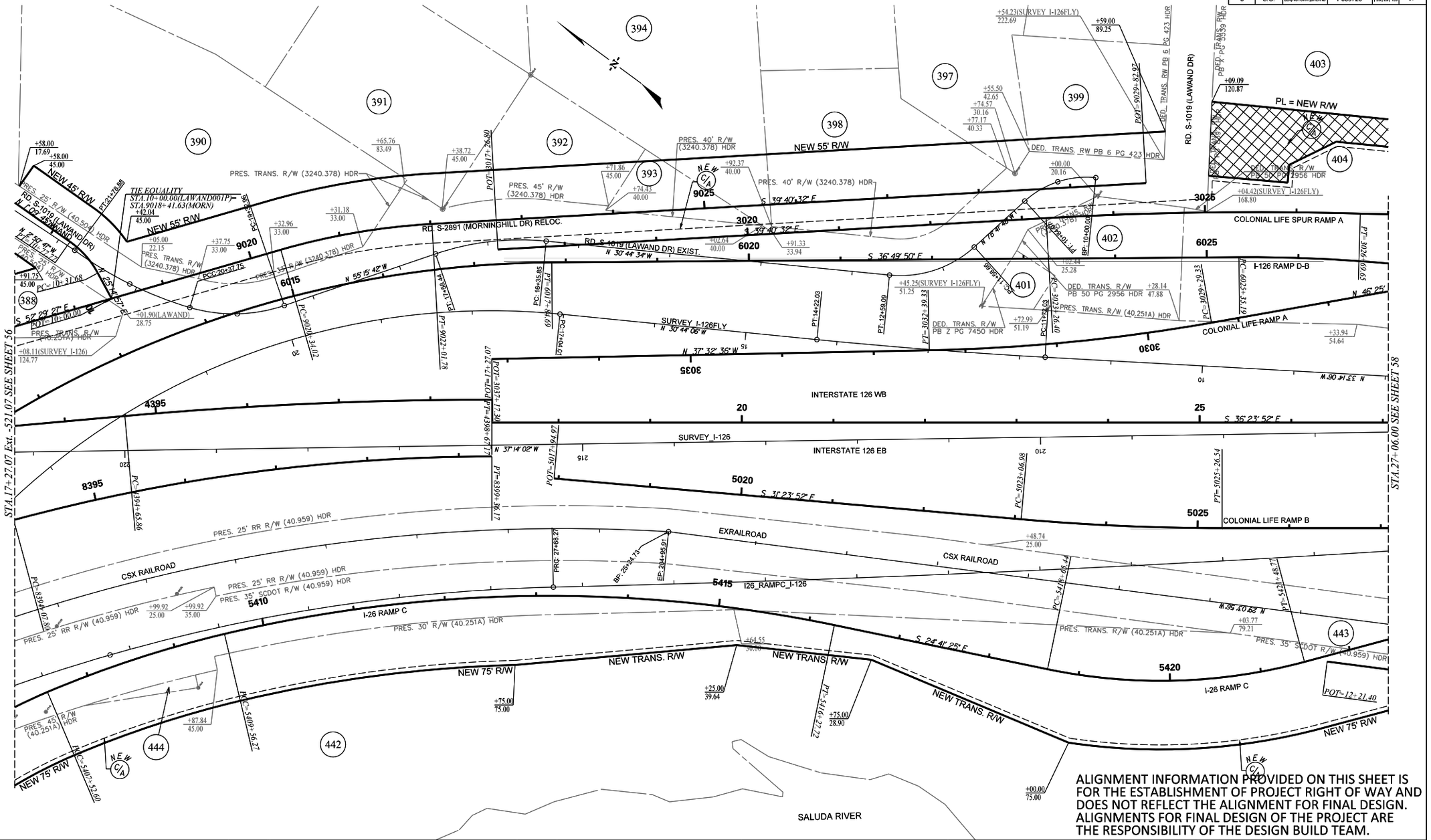

TRACT(S)	ISSUED FOR	DATE
390, 394, 442	ROW ACQUISITION	09-30-2019
388, 391-393, 397-399	ROW ACQUISITION	11-01-2019
401, 402, 404	ROW ACQUISITION	11-01-2019
394	REV. PROPERTY LINES	11-01-2019
442, 444	REVISED PROPERTY LINES	06-30-2020
442	REVISED NEW R/W	06-30-2020

TRACT(S)	ISSUED FOR	DATE
442	ADDED NEW TEMP ROW	12-07-2020
443	ADDED NOTE FOR TRACT 443 ROW	01-04-2022

PLANS PREPARED BY

HDR STV

PLANS PREPARED FOR

SCDOT
South Carolina Department of Transportation

0 25 50 100

CAROLINA CROSSROADS

PLAN SHEET

FED. RD. DIV. NO.	STATE	COUNTY	FILE NO.	ROAD/ROUTE NO.	SHEET NO.
3	S.C.	LEXINGTON/RICHLAND	P039720	I-26/I-126	58

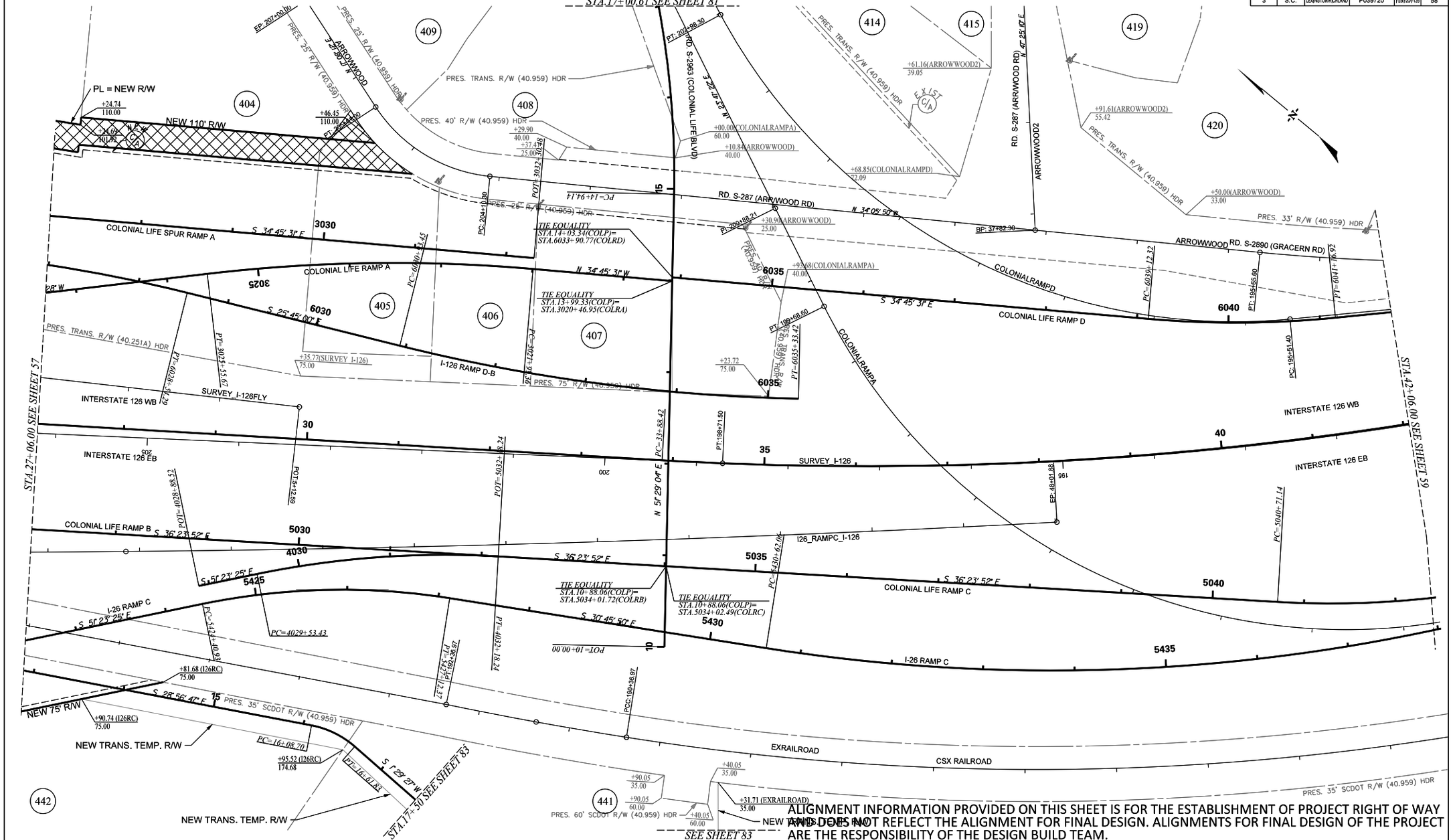

ALIGNMENT INFORMATION PROVIDED ON THIS SHEET IS FOR THE ESTABLISHMENT OF PROJECT RIGHT OF WAY AND DOES NOT REFLECT THE ALIGNMENT FOR FINAL DESIGN. ALIGNMENTS FOR FINAL DESIGN OF THE PROJECT ARE THE RESPONSIBILITY OF THE DESIGN BUILD TEAM.

TRACT(S)	ISSUED FOR	DATE
~~404~~ ~~405~~ 442	ROW ACQUISITION	09-30-2019
404–407	ROW ACQUISITION	11-01-2019
442	ADDED NEW TEMP ROW	12-07-2020
441	ADDED NEW TEMP ROW	03-01-2021
408,409	ROW ACQUISITION MOVED TO SHEET 58E	08-27-2021
443	ADDED NOTE FOR TRACT 443 ROW	01-04-2022

TRACT(S)	ISSUED FOR	DATE

PLANS PREPARED BY

HDR STV

PLANS PREPARED FOR

SCDOT
South Carolina Department of Transportation

0 25 50 100

CAROLINA CROSSROADS

PLAN SHEET

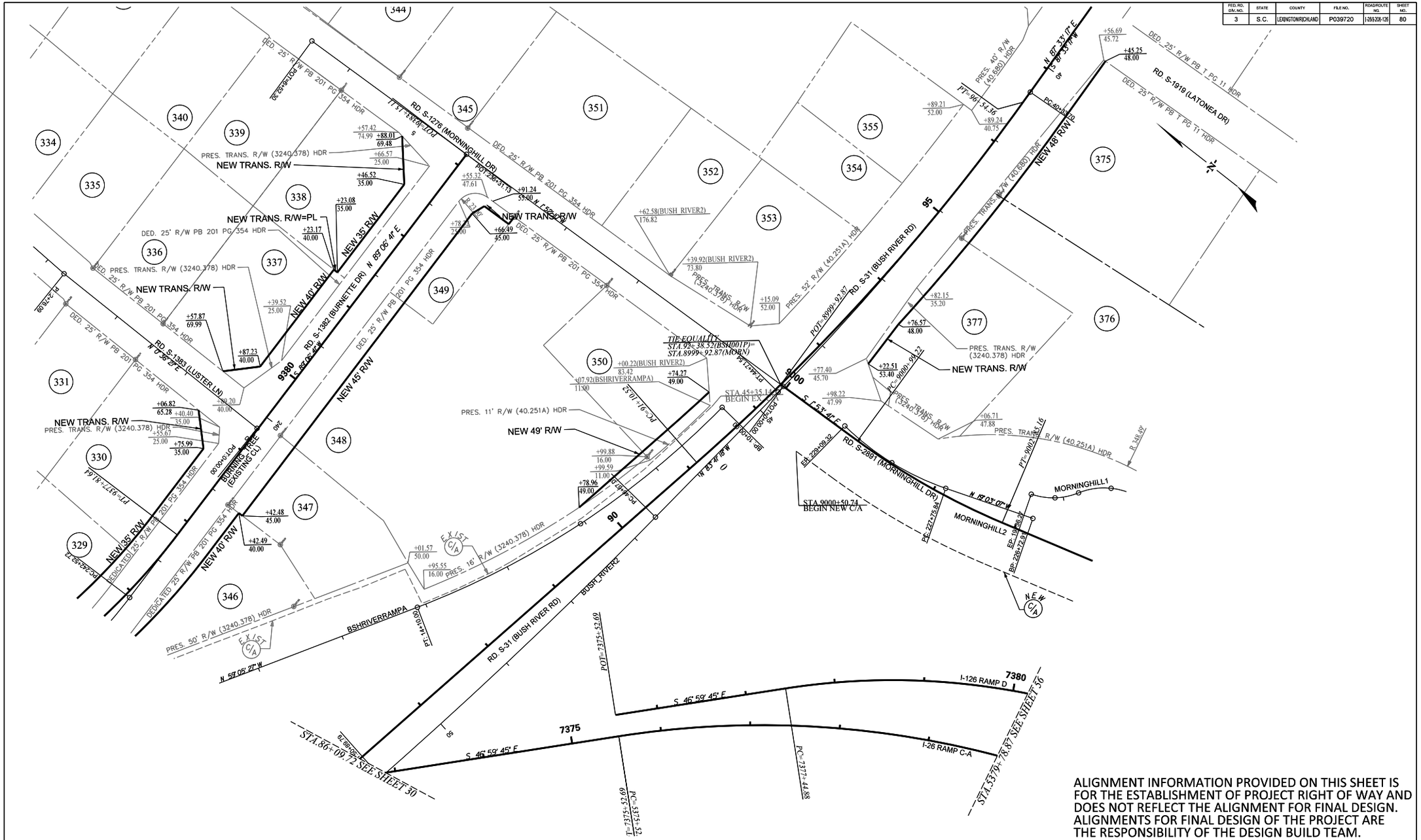
RD. S-1276 (MORNINGHILL DR)
RD. S-1382 (BURNETTE DR)
RD. S-1383 (LUSTER LN)
RD. S-31 (BUSH RIVER RD)
RD. S-1919 (LATONEA DR)
RD. S-2881 (MORNINGHILL DR)
I-126 RAMP D
I-26 RAMP C-A
NEW TRANS. R/W
NEW TRANS. R/W=PL
NEW 35' R/W
NEW 40' R/W
NEW 45' R/W
NEW 49' R/W
NEW 48' R/W
PRES. TRANS. R/W (3240.378) HDR
PRES. 11' R/W (40.251A) HDR
PRES. 40' R/W (40.680) HDR
PRES. 50' R/W (3240.378) HDR
PRES. 52' R/W (40.251A) HDR
DED. 25' R/W PB 201 PG 354 HDR
DED. 25' R/W PB T PG 11 HDR
DEDICATED 25' R/W PB 201 PG 354 HDR
BURNING TREE (EXISTING C/L)
BUSH_RIVER2
BSHRIVERRAMP
MORNINGHILL1
MORNINGHILL2
TIE EQUALITY
STA.9999+92.87(BUSH_RIVER2)=
STA.8999+92.87(MORN)
STA.45+35.11 BK
BEGIN EX C/A
STA.9000+50.74
BEGIN NEW C/A
STA.86+09.72 SEE SHEET 30
STA.537+76.87 SEE SHEET 30
N 89° 06' 47" E
S 89° 06' 47" W
S 46° 59' 45" E
N 59° 05' 27" W
N 85° 03' 07" W
S 15° 57' 47" E
N 15° 57' 47" W
N 89° 06' 47" E
S 85° 06' 47" W
S 15° 57' 47" E
N 15° 57' 47