DocuSign Envelope ID: 7F9B1EC8-4BE8-4259-B032-CA67F0CB8F6B

I:\Projects\4017972\4017972_000\90_CAD Models and Sheets\04_CT_Transportation\P027003\Roadway\Dgn\Signing_Marking_Sheets\STV_I-20 DB WIDENING PAVEMENT MARKING PLAN SHEETS.dgn
11/23/2016

FINAL PLANS

FED. RD. DIV. NO.	STATE	COUNTY	PROJECT ID	ROAD / ROUTE NO.	SHEET NO.
3	SC	LEXINGTON	P027003	INTERSTATE 20	PM-1

ALL MARKINGS ON CONCRETE PAVEMENT ARE TO BE POLYUREA MARKINGS

ALL MARKINGS ON ASPHALT PAVEMENT ARE TO BE THERMOPLASTIC MARKINGS

N

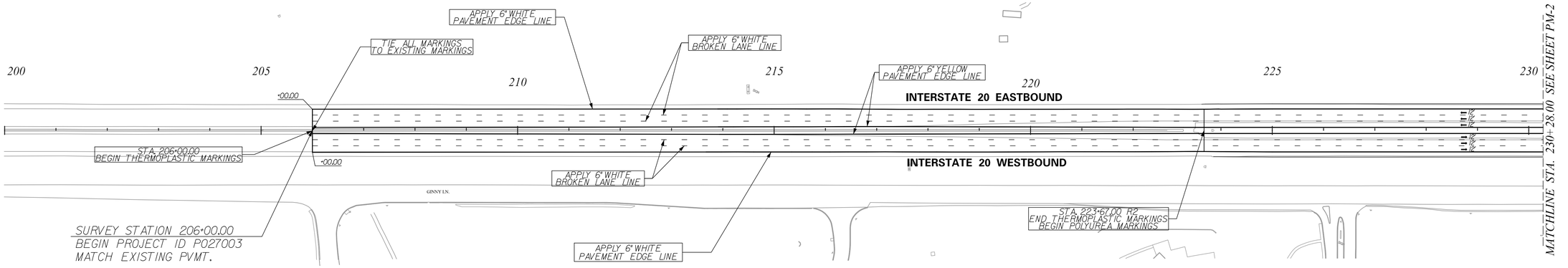

GENERAL NOTES:

1. *PLACE RAISED PAVEMENT MARKERS PER SCDOT STANDARD DRAWINGS 630-105-00, 630-205-00, 630-215-00*
2. *USE INTERSTATE LANE LINE CONTRAST MARKINGS FOR ALL CONCRETE SURFACES. SEE SCDOT STANDARD DRAWING 625-105-00 FOR DETAILS.*
3. *APPLY MILLED IN RUMBLE STRIPS AS SHOWN IN SCDOT STANDARD DRAWINGS 401-205-01 AND 401-205-02.*
4. *APPLY THERMOPLASTIC PAVEMENT MARKINGS ON ALL ASPHALT SURFACES AS SHOWN ON PLANS*
5. *APPLY POLYUREA PAVEMENT MARKINGS ON ALL CONCRETE SURFACES AS SHOWN ON PLANS*

THE FOLLOWING STANDARD DRAWINGS CONTAINED IN THE SOUTH CAROLINA DEPARTMENT OF TRANSPORTATION STANDARD DRAWINGS FOR ROAD CONSRUCTION APPLY TO THIS PROJECT:

DRAWING NUMBER:		
	625-105-00	625-305-00
	625-205-00	625-310-00
	625-210-00	625-410-00
	625-215-00	630-215-00
	625-220-00	630-205-00
	625-225-00	630-215-00

RFC-RDY-1

RELEASED FOR CONSTRUCTION NOVEMBER 29, 2016

100 0 100 200
scale feet

ZACHRY | *in association with* STV 100 Years

SOUTH CAROLINA STV INCORPORATED NO. C0338 CERTIFICATE OF AUTHORIZATION

DocuSigned by: Walker S. Roberts — SOUTH CAROLINA PROFESSIONAL ENGINEER — No. 32005 — WALKER S. ROBERTS — 11/29/2016

REV.NO.	BY	DATE	DESCRIPTION OF REVISION
7			
6			
5			
4			
3			
2			
1			

SOUTH CAROLINA
DEPARTMENT OF TRANSPORTATION
COLUMBIA, SC

I–20 (MM 49 – MM 60) WIDENING AND REHABILITATION

PAVEMENT MARKING PLAN SHEET

SCALE: 1" = 100' RTE. I-20 DWG. NO.

DocuSign Envelope ID: 7F9B1EC8-4BE8-4259-B032-CA67F0CB8F6B

I:\Projects\40I7972\40I7972_000\90_CAD Models and Sheets\04_CT_Transportation\P027003\Roadway\Dgn\Signing_Marking_Sheets\STV_I-20 DB WIDENING PAVEMENT MARKING PLAN SHEETS.dgn
11/23/2016

FINAL PLANS

FED. RD. DIV. NO.	STATE	COUNTY	PROJECT ID	ROAD / ROUTE NO.	SHEET NO.
3	SC	LEXINGTON	P027003	INTERSTATE 20	PM-2

ALL PAVEMENT MARKINGS ON THIS SHEET ARE TO BE POLYUREA MARKINGS

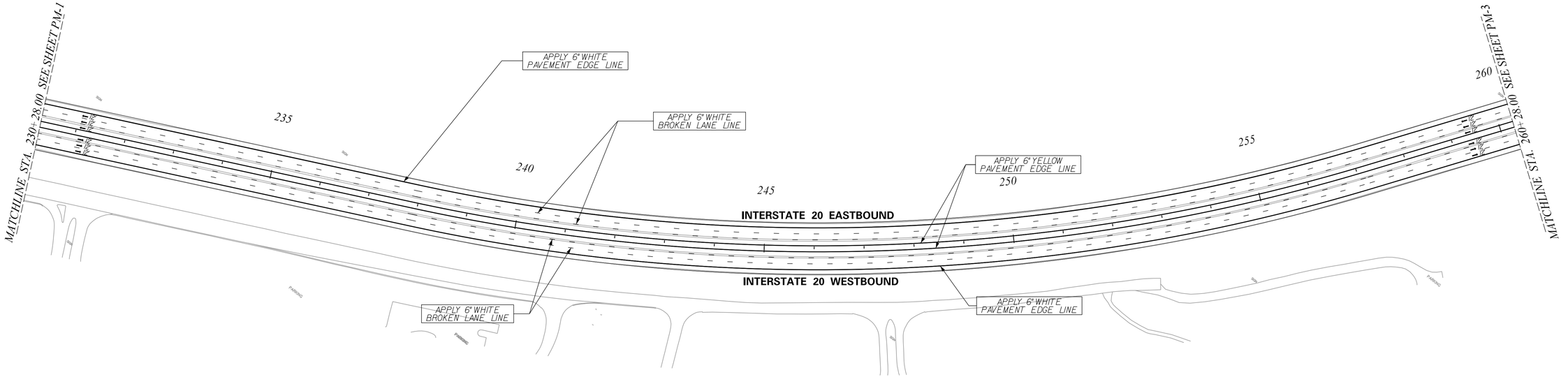

RFC-RDY-1

RELEASED FOR CONSTRUCTION NOVEMBER 29, 2016

100 0 100 200
scale feet

ZACHRY | *in association with* STV 100 Years

SOUTH CAROLINA CERTIFICATE OF AUTHORIZATION — STV INCORPORATED NO. C0338

DocuSigned by: Walker S. Roberts — SOUTH CAROLINA LICENSED PROFESSIONAL ENGINEER — No. 32005 — WALKER S. ROBERTS — 11/29/2016

REV.NO.	BY	DATE	DESCRIPTION OF REVISION
7			
6			
5			
4			
3			
2			
1			

SOUTH CAROLINA
DEPARTMENT OF TRANSPORTATION
COLUMBIA, SC

I–20 (MM 49 – MM 60)
WIDENING AND REHABILITATION

PAVEMENT MARKING PLAN SHEET

SCALE: 1" = 100' RTE. I-20 DWG. NO.

DocuSign Envelope ID: 7F9B1EC8-4BE8-4259-B032-CA67F0CB8F6B

I:\Projects\401792\401792_000\90_CAD Models and Sheets\04_CT_Transportation\P027003\Roadway\Dgn\Signing_Marking_Sheets\STV_I-20 DB WIDENING PAVEMENT MARKING PLAN SHEETS.dgn
11/23/2016

FINAL PLANS

FED. RD. DIV. NO.	STATE	COUNTY	PROJECT ID	ROAD / ROUTE NO.	SHEET NO.
3	SC	LEXINGTON	P027003	INTERSTATE 20	PM-3

ALL PAVEMENT MARKINGS ON THIS SHEET ARE TO BE POLYUREA MARKINGS

N

APPLY 6" WHITE PAVEMENT EDGE LINE

APPLY 6" WHITE BROKEN LANE LINE

APPLY 6" YELLOW PAVEMENT EDGE LINE

APPLY 6" WHITE BROKEN LANE LINE

APPLY 6" WHITE PAVEMENT EDGE LINE

265 270 275 280 285 290

INTERSTATE 20 EASTBOUND

INTERSTATE 20 WESTBOUND

MATCHLINE STA. 260+28.00 SEE SHEET PM-2

MATCHLINE STA. 290+28.00 SEE SHEET PM-4

100 0 100 200
scale feet

ZACHRY | *in association with* STV 100 Years

SOUTH CAROLINA CERTIFICATE OF AUTHORIZATION — STV INCORPORATED NO. C03318

Digitally signed by WALKER S. ROBERTS — SOUTH CAROLINA — No. 32005 — LICENSED PROFESSIONAL ENGINEER — WALKER S. ROBERTS
11/29/2016

RFC-RDY-1
RELEASED FOR CONSTRUCTION NOVEMBER 29, 2016

REV. NO.	BY	DATE	DESCRIPTION OF REVISION
7			
6			
5			
4			
3			
2			
1			

SOUTH CAROLINA
DEPARTMENT OF TRANSPORTATION
COLUMBIA, SC

I–20 (MM 49 – MM 60)
WIDENING AND REHABILITATION

PAVEMENT MARKING PLAN SHEET

SCALE: 1" = 100' RTE. I-20 DWG. NO.

DocuSign Envelope ID: 7F9B1EC8-4BE8-4259-B032-CA67F0CB8F6B

I:\Projects\4017972\4017972_0001\90_CAD Models and Sheets\04_CT_Transportation\P027003\Roadway\Dgn\Signing_Marking_Sheets\STV_I-20 DB WIDENING PAVEMENT MARKING PLAN SHEETS.dgn
11/23/2016

FINAL PLANS

FED. RD. DIV. NO.	STATE	COUNTY	PROJECT ID	ROAD / ROUTE NO.	SHEET NO.
3	SC	LEXINGTON	P027003	INTERSTATE 20	PM-4

ALL PAVEMENT MARKINGS ON THIS SHEET ARE TO BE POLYUREA MARKINGS

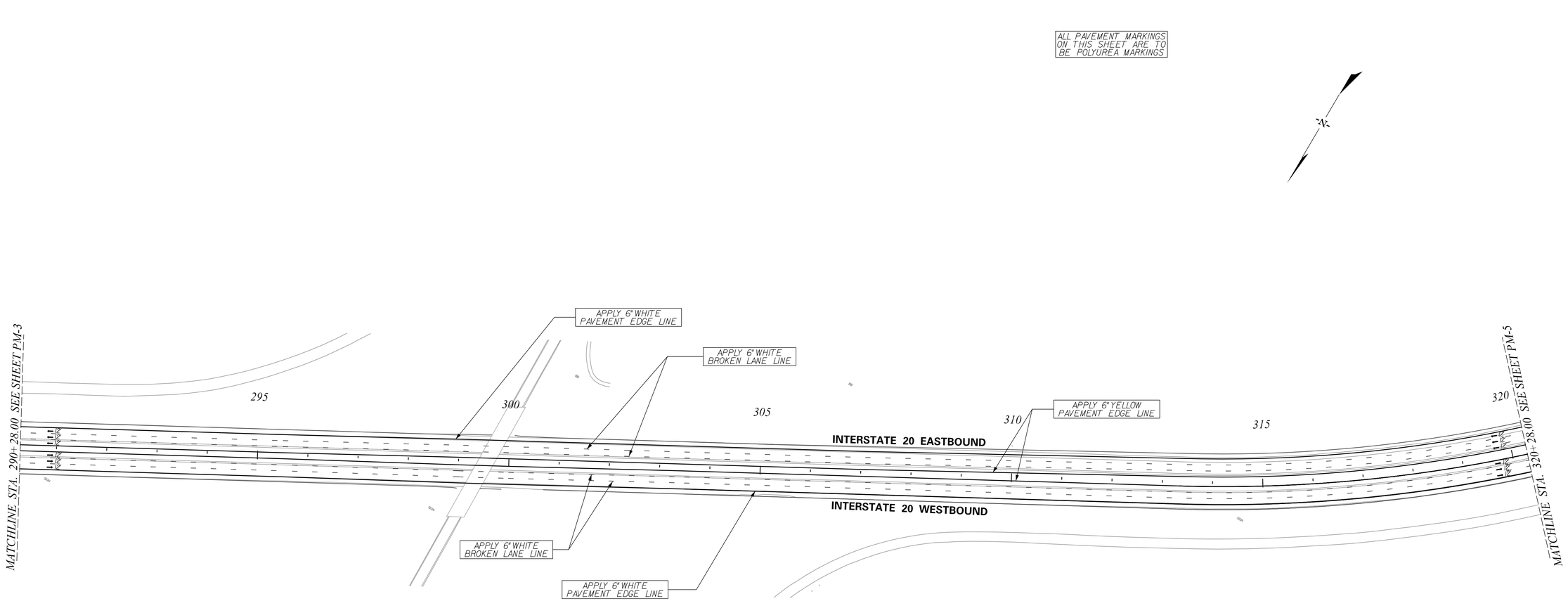

RFC-RDY-1

RELEASED FOR CONSTRUCTION
NOVEMBER 29, 2016

100 0 100 200
scale feet

ZACHRY

in association with STV 100 Years

SOUTH CAROLINA STV INCORPORATED NO. C03318 CERTIFICATE OF AUTHORIZATION

DocuSigned by: Walker S. Roberts
No. 32005
WALKER S. ROBERTS
11/29/2016

REV. NO.	BY	DATE	DESCRIPTION OF REVISION
7			
6			
5			
4			
3			
2			
1			

SOUTH CAROLINA
DEPARTMENT OF TRANSPORTATION
COLUMBIA, SC

I-20 (MM 49 – MM 60)
WIDENING AND REHABILITATION

PAVEMENT MARKING PLAN SHEET

SCALE: 1" = 100' RTE. I-20 DWG. NO.

DocuSign Envelope ID: 7F9B1EC8-4BE8-4259-B032-CA67F0CB8F6B

I:\Projects\4017972\4017972_000\90_CAD Models and Sheets\04_CT_Transportation\P027003\Roadway\Dgn\Signing_Marking_Sheets\STV_I-20 DB WIDENING PAVEMENT MARKING PLAN SHEETS.dgn
11/23/2016

FINAL PLANS

FED. RD. DIV. NO.	STATE	COUNTY	PROJECT ID	ROAD / ROUTE NO.	SHEET NO.
3	SC	LEXINGTON	P027003	INTERSTATE 20	PM-5

ALL PAVEMENT MARKINGS ON THIS SHEET ARE TO BE POLYUREA MARKINGS

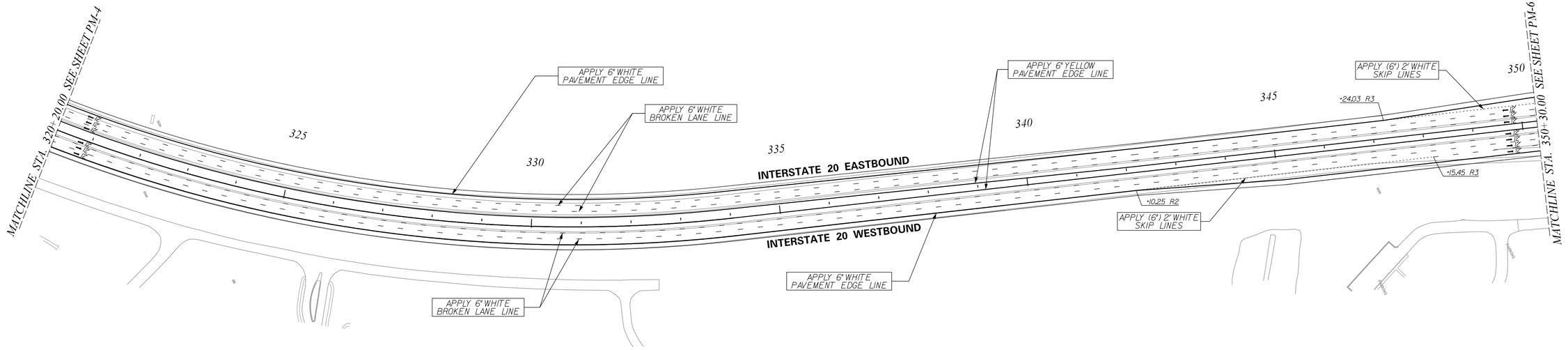

100 0 100 200
scale feet

ZACHRY | *in association with* STV 100 Years

SOUTH CAROLINA — STV INCORPORATED NO. C0338 — CERTIFICATE OF AUTHORIZATION

DocuSigned by: Walker S. Roberts — SOUTH CAROLINA — No. 32005 — WALKER S. ROBERTS — 11/29/2016

RFC-RDY-1
RELEASED FOR CONSTRUCTION NOVEMBER 29, 2016

REV.NO.	BY	DATE	DESCRIPTION OF REVISION
7			
6			
5			
4			
3			
2			
1			

SOUTH CAROLINA
DEPARTMENT OF TRANSPORTATION
COLUMBIA, SC

I–20 (MM 49 – MM 60)
WIDENING AND REHABILITATION

PAVEMENT MARKING PLAN SHEET

SCALE: 1" = 100' RTE. I-20 DWG. NO.

DocuSign Envelope ID: 7F9B1EC8-4BE8-4259-B032-CA67F0CB8F6B

FINAL PLANS

FED. RD. DIV. NO.	STATE	COUNTY	PROJECT ID	ROAD / ROUTE NO.	SHEET NO.
3	SC	LEXINGTON	P027003	INTERSTATE 20	PM-6

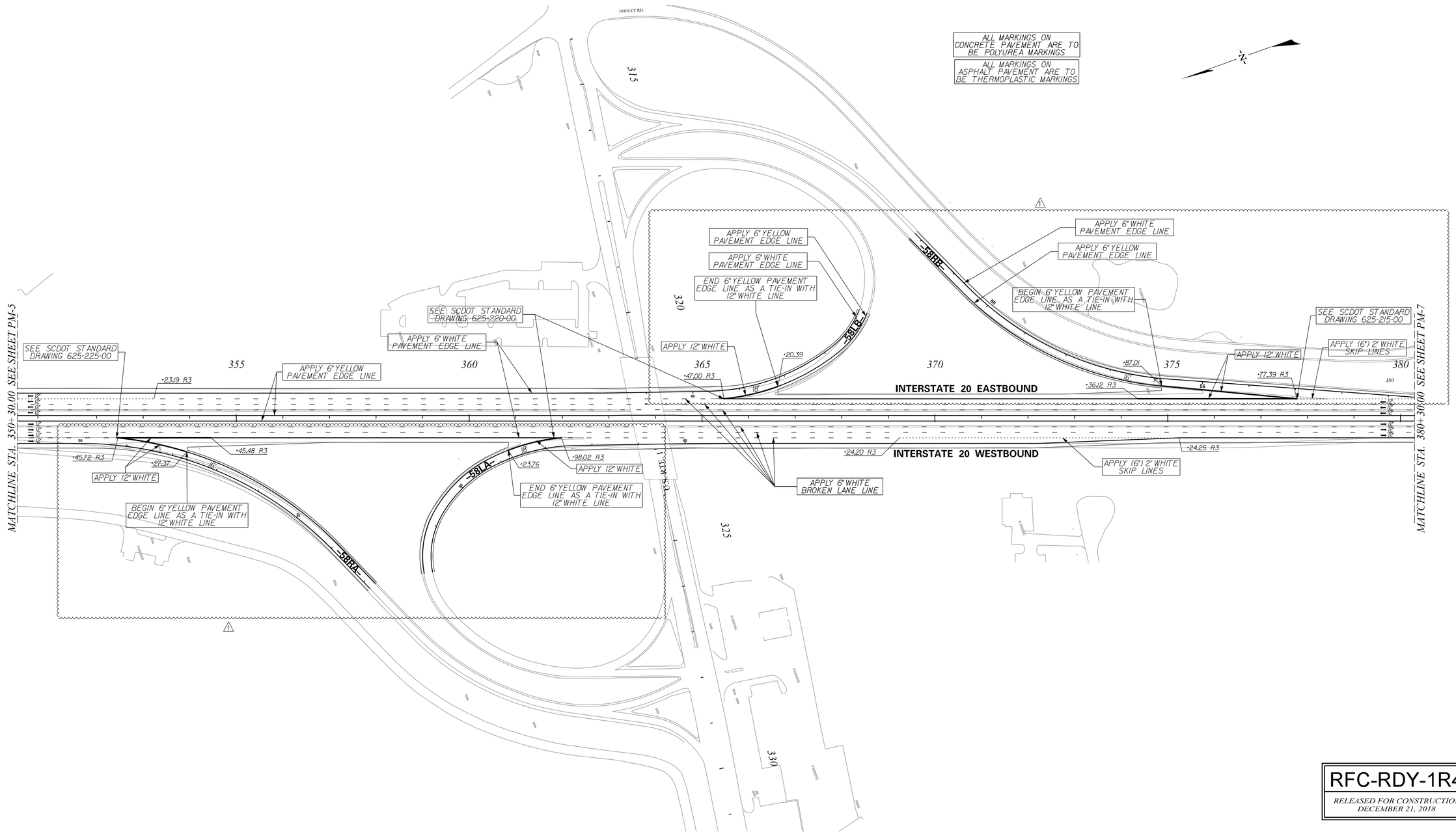

RFC-RDY-1R4

RELEASED FOR CONSTRUCTION DECEMBER 21, 2018

100 0 100 200
scale feet

ZACHRY

in association with STV 100 Years

SOUTH CAROLINA STV INCORPORATED NO. C03318 CERTIFICATE OF AUTHORIZATION

SOUTH CAROLINA WALKER S. ROBERTS No. 32005 1/4/2019

REV. NO.	BY	DATE	DESCRIPTION OF REVISION
7			
6			
5			
4			
3			
2			
1	WSR	5-25-18	SEE IL1B REV. SUMMARY (1R4)

SOUTH CAROLINA
DEPARTMENT OF TRANSPORTATION
COLUMBIA, SC

I-20 (MM 49 – MM 60)
WIDENING AND REHABILITATION

PAVEMENT MARKING PLAN SHEET

SCALE: 1" = 100' RTE. I-20 DWG. NO.

I:\Projects\4017972\4017972_0001\90_CAD Models and Sheets\04_CT_Transportation\P027003\Roadway\Dgn\Signing_Marking_Sheets\STV_I-20 DB WIDENING PAVEMENT MARKING PLAN SHEETS.dgn
12/20/2018

DocuSign Envelope ID: 7F9B1EC8-4BE8-4259-B032-CA67F0CB8F6B

FINAL PLANS	FED. RD. DIV. NO.	STATE	COUNTY	PROJECT ID	ROAD / ROUTE NO.	SHEET NO.
	3	SC	LEXINGTON	P027003	INTERSTATE 20	PM-7

ALL PAVEMENT MARKINGS ON THIS SHEET ARE TO BE POLYUREA MARKINGS

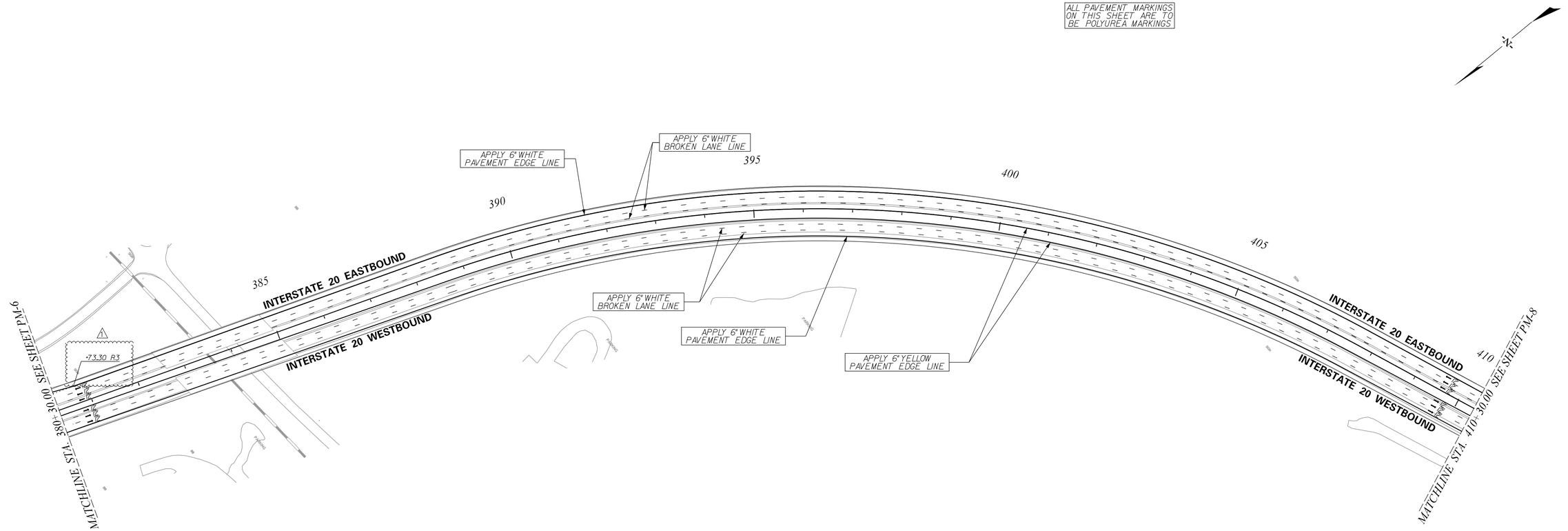

RFC-RDY-1R4

RELEASED FOR CONSTRUCTION DECEMBER 21, 2018

100 0 100 200
scale feet

ZACHRY | *in association with* STV 100 years

SOUTH CAROLINA STV INCORPORATED NO. C0338 CERTIFICATE OF AUTHORIZATION

SOUTH CAROLINA Walker S. Roberts No. 32005 REGISTERED PROFESSIONAL ENGINEER WALKER S. ROBERTS
1/4/2019

REV.NO.	BY	DATE	DESCRIPTION OF REVISION
7			
6			
5			
4			
3			
2			
1	WSR	5-25-18	SEE 1L1B REV. SUMMARY (1R4)

SOUTH CAROLINA
DEPARTMENT OF TRANSPORTATION
COLUMBIA, SC

I–20 (MM 49 – MM 60)
WIDENING AND REHABILITATION

PAVEMENT MARKING PLAN SHEET

SCALE: 1" = 100' RTE. I-20 DWG. NO.

I:\Projects\401972\401972_000\90_CAD Models and Sheets\04_CT_Transportation\P027003\Roadway\Dgn\Signing_Marking_Sheets\STV_I-20 DB WIDENING PAVEMENT MARKING PLAN SHEETS.dgn
12/20/2018

DocuSign Envelope ID: 7F9B1EC8-4BE8-4259-B032-CA67F0CB8F6B

I:\Projects\40I7972\40I7972_000\90_CAD Models and Sheets\04_CT_Transportation\P027003\Roadway\Dgn\Signing_Marking_Sheets\STV_I-20 DB WIDENING PAVEMENT MARKING PLAN SHEETS.dgn
11/23/2016

FINAL PLANS

FED. RD. DIV. NO.	STATE	COUNTY	PROJECT ID	ROAD / ROUTE NO.	SHEET NO.
3	SC	LEXINGTON	P027003	INTERSTATE 20	PM-8

ALL PAVEMENT MARKINGS ON THIS SHEET ARE TO BE POLYUREA MARKINGS

N

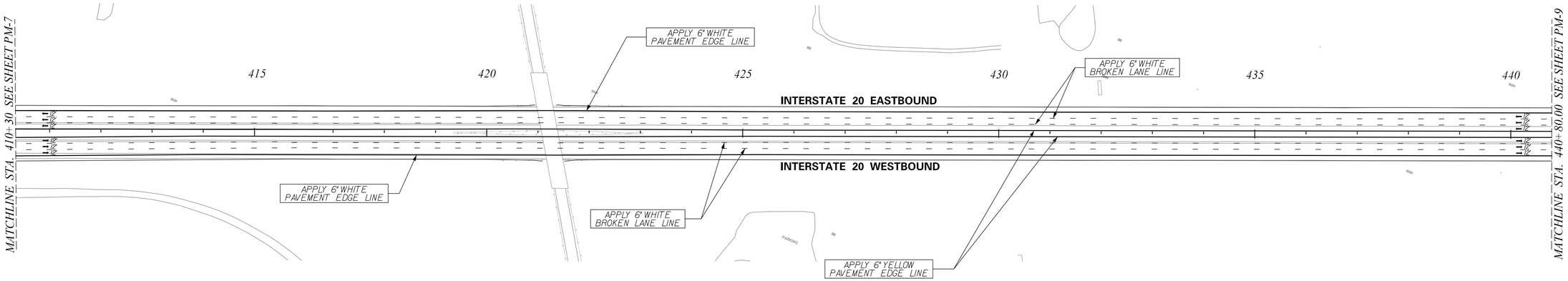

RFC-RDY-1

RELEASED FOR CONSTRUCTION NOVEMBER 29, 2016

100 0 100 200
scale feet

ZACHRY | *in association with* STV 100 Years

SOUTH CAROLINA — STV INCORPORATED NO. C0338 — CERTIFICATE OF AUTHORIZATION

DocuSigned by: Walker S. Roberts — No. 32005 — REGISTERED PROFESSIONAL ENGINEER — WALKER S. ROBERTS

11/29/2016

REV.NO.	BY	DATE	DESCRIPTION OF REVISION
7			
6			
5			
4			
3			
2			
1			

SOUTH CAROLINA
DEPARTMENT OF TRANSPORTATION
COLUMBIA, SC

I–20 (MM 49 – MM 60)
WIDENING AND REHABILITATION

PAVEMENT MARKING PLAN SHEET

SCALE: 1" = 100' RTE. I-20 DWG. NO.

DocuSign Envelope ID: 7F9B1EC8-4BE8-4259-B032-CA67F0CB8F6B

I:\Projects\401792\401972_000\90_CAD Models and Sheets\04_CT_Transportation\P027003\Roadway\Dgn\Signing_Marking_Sheets\STV_I-20 DB WIDENING PAVEMENT MARKING PLAN SHEETS.dgn
11/23/2016

FINAL PLANS

FED. RD. DIV. NO.	STATE	COUNTY	PROJECT ID	ROAD / ROUTE NO.	SHEET NO.
3	SC	LEXINGTON	P027003	INTERSTATE 20	PM-9

ALL PAVEMENT MARKINGS ON THIS SHEET ARE TO BE POLYUREA MARKINGS

N

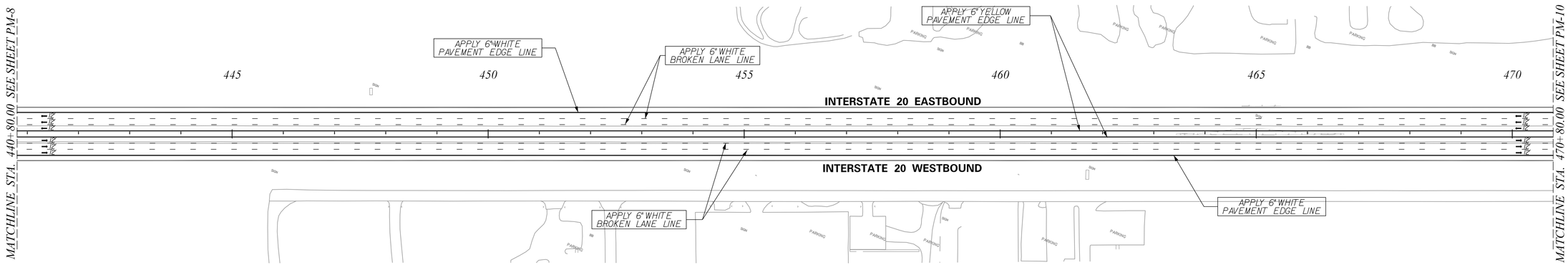

RFC-RDY-1

RELEASED FOR CONSTRUCTION NOVEMBER 29, 2016

100 0 100 200
scale feet

ZACHRY | *in association with* STV 100 Years

SOUTH CAROLINA STV INCORPORATED NO. C03318 CERTIFICATE OF AUTHORIZATION

DocuSigned by: Walker S. Roberts No. 32005 LICENSED PROFESSIONAL ENGINEER WALKER S. ROBERTS
11/29/2016

REV.NO.	BY	DATE	DESCRIPTION OF REVISION
7			
6			
5			
4			
3			
2			
1			

SOUTH CAROLINA
DEPARTMENT OF TRANSPORTATION
COLUMBIA, SC

I–20 (MM 49 – MM 60) WIDENING AND REHABILITATION

PAVEMENT MARKING PLAN SHEET

SCALE: 1" = 100' RTE. I-20 DWG. NO.

DocuSign Envelope ID: 7F9B1EC8-4BE8-4259-B032-CA67F0CB8F6B

FINAL PLANS	FED. RD. DIV. NO.	STATE	COUNTY	PROJECT ID	ROAD / ROUTE NO.	SHEET NO.
	3	SC	LEXINGTON	P027003	INTERSTATE 20	PM-10

ALL PAVEMENT MARKINGS ON THIS SHEET ARE TO BE POLYUREA MARKINGS

N

MATCHLINE STA. 470+80.00 SEE SHEET PM-9

MATCHLINE STA. 500+80.00 SEE SHEET PM-11

475 480 485 490 495 500

INTERSTATE 20 EASTBOUND

INTERSTATE 20 WESTBOUND

-55RD-

-55RA-

APPLY 6" WHITE PAVEMENT EDGE LINE

APPLY (6") 2' WHITE SKIP LINES

APPLY 6" WHITE BROKEN LANE LINE

APPLY 6" YELLOW PAVEMENT EDGE LINE

SEE SCDOT STANDARD DRAWING 625-225-00

SEE SCDOT STANDARD DRAWING 625-220-00

APPLY 12" WHITE

END 6" YELLOW PAVEMENT EDGE LINE AS A TIE-IN WITH 12" WHITE LINE

BEGIN 6" YELLOW PAVEMENT EDGE LINE AS A TIE-IN WITH 12" WHITE LINE

APPLY WRONG WAY ARROW

•83.88 R4 •80.28 R4 •33.25 R4 •60.53 •78.10 •99.99 R4 •99.47 R4 •19.74 R4 •29.67 R4 •24.24 R4 •26.58

65 60 50 55 16'

RFC-RDY-1

RELEASED FOR CONSTRUCTION NOVEMBER 29, 2016

100 0 100 200
scale feet

ZACHRY | *in association with* STV 100 Years

SOUTH CAROLINA STV INCORPORATED NO. C03318 CERTIFICATE OF AUTHORIZATION

DocuSigned by: Walker S. Roberts — SOUTH CAROLINA — No. 32005 — WALKER S. ROBERTS — 11/29/2016

REV.NO.	BY	DATE	DESCRIPTION OF REVISION
7			
6			
5			
4			
3			
2			
1			

SOUTH CAROLINA
DEPARTMENT OF TRANSPORTATION
COLUMBIA, SC

I-20 (MM 49 – MM 60)
WIDENING AND REHABILITATION

PAVEMENT MARKING PLAN SHEET

SCALE: 1" = 100' RTE. I-20 DWG. NO.

I:\Projects\401972\401972_000\90_CAD Models and Sheets\04_CT_Transportation\P027003\Roadway\Dgn\Signing_Marking_Sheets\STV_I-20 DB WIDENING PAVEMENT MARKING PLAN SHEETS.dgn
11/23/2016

DocuSign Envelope ID: 7F9B1EC8-4BE8-4259-B032-CA67F0CB8F6B

FINAL PLANS

FED. RD. DIV. NO.	STATE	COUNTY	PROJECT ID	ROAD / ROUTE NO.	SHEET NO.
3	SC	LEXINGTON	P027003	INTERSTATE 20	PM-11

ALL MARKINGS ON CONCRETE PAVEMENT ARE TO BE POLYUREA MARKINGS

ALL MARKINGS ON ASPHALT PAVEMENT ARE TO BE THERMOPLASTIC MARKINGS

N

MATCHLINE STA. 500+80.00 SEE SHEET PM-10

MATCHLINE STA. 530+80.00 SEE SHEET PM-12

INTERSTATE 20 EASTBOUND

INTERSTATE 20 WESTBOUND

S.C. RTE. 6 (SOUTH LAKE DRIVE)

LEITON RD.

PARKING

APPLY ARROWS AND ONLYS AS SHOWN IN SCDOT STD DWG 625-410-00

APPLY 8' CROSSWALK MARKINGS AS SHOWN IN SCDOT STD DWG 625-305-00

APPLY 6" WHITE BROKEN LANE LINE

BEGIN 6" WHITE PAVEMENT EDGE LINE

APPLY 6" WHITE PAVEMENT EDGE LINE

END 6" WHITE PAVEMENT EDGE LINE

SEE SCDOT STANDARD DRAWING 625-410-00

APPLY 24 FT. OF 24" STOPLINE

APPLY (6") 2' WHITE SKIP LINES

APPLY 8" WHITE

APPLY 6" YELLOW PAVEMENT EDGE LINE

BEGIN 6" YELLOW PAVEMENT EDGE LINE,TIE INTO EXISTING PAVEMENT MARKINGS

END 6" YELLOW PAVEMENT EDGE LINE AT STOP LINE

SEE SCDOT STANDARD DRAWING 625-225-00

BEGIN 6" YELLOW PAVEMENT EDGE LINE AS A TIE-IN WITH 12" WHITE LINE

APPLY 12" WHITE

SEE SCDOT STANDARD DRAWING 625-215-00

SEE SCDOT STANDARD DRAWING 625-205-00

SEE SCDOT STANDARD DRAWING 625-220-00

END 6" YELLOW PAVEMENT EDGE LINE,TIE INTO EXISTING PAVEMENT MARKINGS

END 6" WHITE PAVEMENT EDGE LINE,TIE INTO EXISTING PAVEMENT MARKINGS

APPLY CONCRETE MEDIAN MARKINGS AS SHOWN IN SCDOT STD DWG 630-215-00

BEGIN 6" WHITE PAVEMENT EDGE LINE,TIE INTO EXISTING PAVEMENT MARKINGS

APPLY 30 FT. OF 24" STOPLINE

APPLY ARROWS AND ONLYS AS SHOWN IN SCDOT STD DWG 625-410-00

-55RA- -55RB- -55RC- -55RD- -55LB-

•98.37 •10.53 •34.88 •83.13 •43.32 R4 •19.62 R4 •84.14 R4 •37.75 R4 •33.25 R4 •02.46 •55.58 •94.74 R4 •44.43 R4 •36.86 •28.94 R4 •55.83 •87.05

505 510 515 520 525 530

RFC-RDY-1

RELEASED FOR CONSTRUCTION NOVEMBER 29, 2016

100 0 100 200 scale feet

ZACHRY

in association with STV 100 Years

SOUTH CAROLINA STV INCORPORATED NO. C03318 CERTIFICATE OF AUTHORIZATION

Walker S. Roberts SOUTH CAROLINA No. 32005 WALKER S. ROBERTS

11/29/2016

REV.NO.	BY	DATE	DESCRIPTION OF REVISION
7			
6			
5			
4			
3			
2			
1			

SOUTH CAROLINA
DEPARTMENT OF TRANSPORTATION
COLUMBIA, SC

I-20 (MM 49 – MM 60)
WIDENING AND REHABILITATION

PAVEMENT MARKING PLAN SHEET

SCALE: 1" = 100' RTE. I-20 DWG. NO.

I:\Projects\401972\401972_000\90_CAD Models and Sheets\04_CT_Transportation\P027003\Roadway\Dgn\Signing_Marking_Sheets\STV_I-20 DB WIDENING PAVEMENT MARKING PLAN SHEETS.dgn
11/23/2016

DocuSign Envelope ID: 7F9B1EC8-4BE8-4259-B032-CA67F0CB8F6B

I:\Projects\407972\407972_000\90_CAD Models and Sheets\04_CT_Transportation\P027003\Roadway\Dgn\Signing_Marking_Sheets\STV_I-20 DB WIDENING PAVEMENT MARKING PLAN SHEETS.dgn
11/23/2016

FINAL PLANS

FED. RD. DIV. NO.	STATE	COUNTY	PROJECT ID	ROAD / ROUTE NO.	SHEET NO.
3	SC	LEXINGTON	P027003	INTERSTATE 20	PM-12

ALL MARKINGS ON CONCRETE PAVEMENT ARE TO BE POLYUREA MARKINGS

ALL MARKINGS ON ASPHALT PAVEMENT ARE TO BE THERMOPLASTIC MARKINGS

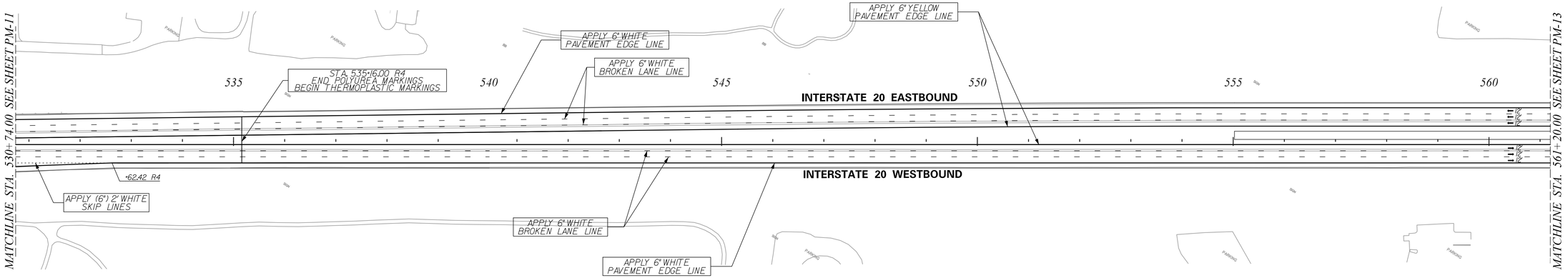

100 0 100 200
scale feet

ZACHRY

in association with STV 100 Years

SOUTH CAROLINA — STV INCORPORATED NO. C03318 — CERTIFICATE OF AUTHORIZATION

DocuSigned by: Walker S. Roberts — SOUTH CAROLINA — No. 32005 — WALKER S. ROBERTS — 11/29/2016

RFC-RDY-1

RELEASED FOR CONSTRUCTION NOVEMBER 29, 2016

REV.NO.	BY	DATE	DESCRIPTION OF REVISION
7			
6			
5			
4			
3			
2			
1			

SOUTH CAROLINA
DEPARTMENT OF TRANSPORTATION
COLUMBIA, SC

I–20 (MM 49 – MM 60)
WIDENING AND REHABILITATION

PAVEMENT MARKING PLAN SHEET

SCALE: 1" = 100' RTE. I-20 DWG. NO.

DocuSign Envelope ID: 7F9B1EC8-4BE8-4259-B032-CA67F0CB8F6B

I:\Projects\4017972\4017972_0001\90_CAD Models and Sheets\04_CT_Transportation\P027003\Roadway\Dgn\Signing_Marking_Sheets\STV_I-20 DB WIDENING PAVEMENT MARKING PLAN SHEETS.dgn
11/23/2016

FINAL PLANS

FED. RD. DIV. NO.	STATE	COUNTY	PROJECT ID	ROAD / ROUTE NO.	SHEET NO.
3	SC	LEXINGTON	P027003	INTERSTATE 20	PM-13

ALL PAVEMENT MARKINGS ON THIS SHEET ARE TO BE THERMOPLASTIC MARKINGS

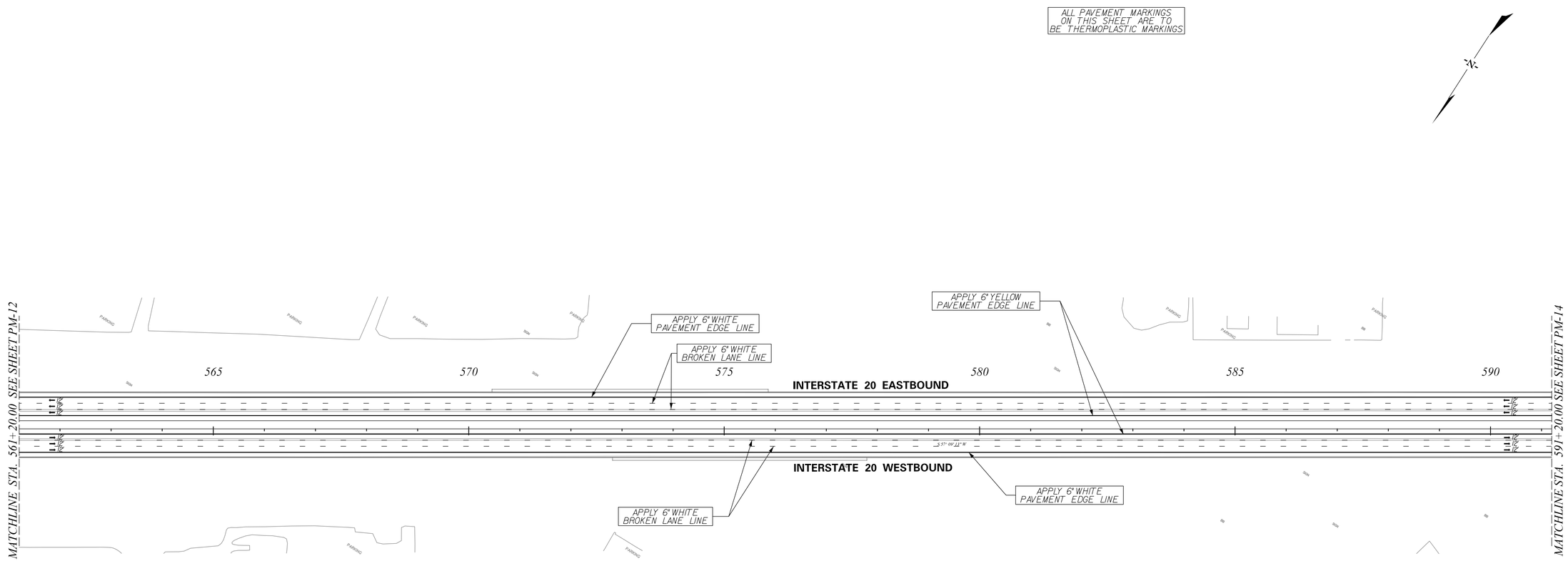

RFC-RDY-1

RELEASED FOR CONSTRUCTION
NOVEMBER 29, 2016

100 0 100 200
scale feet

ZACHRY

in association with STV 100 Years

SOUTH CAROLINA STV INCORPORATED NO. C03318 CERTIFICATE OF AUTHORIZATION

DocuSigned by: Walker S. Roberts
STATE OF SOUTH CAROLINA
LICENSED PROFESSIONAL ENGINEER
No. 32005
WALKER S. ROBERTS
11/29/2016

REV. NO.	BY	DATE	DESCRIPTION OF REVISION
7			
6			
5			
4			
3			
2			
1			

SOUTH CAROLINA
DEPARTMENT OF TRANSPORTATION
COLUMBIA, SC

I-20 (MM 49 – MM 60)
WIDENING AND REHABILITATION

PAVEMENT MARKING PLAN SHEET

SCALE: 1" = 100' RTE. I-20 DWG. NO.