


BROAD RIVER RD/US-176 PAGE LAYOUT  
SCALE: NONE

PRISMID# 2780170



SPECTRUM  
SOUTHEAST LLC

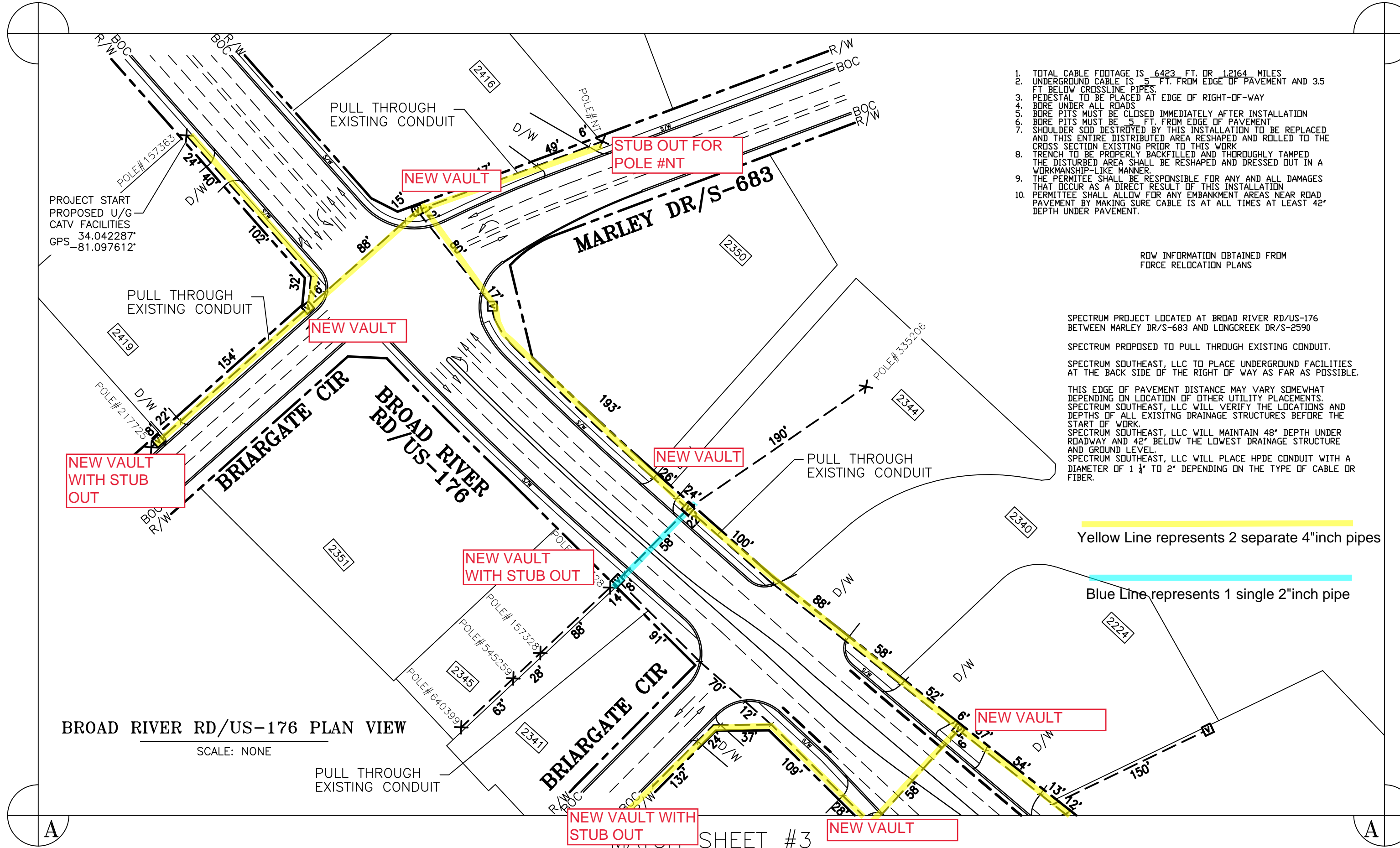
SCDOT  
RIGHT-OF-WAY  
PERMIT

RIGHT OF WAY	— — — — —
AERIAL CATV	— — — — —
UNDERGROUND CATV	— — — — —
BURIED POWER	—BP—BP—BP—
TELEPHONE	—PHONE—PHONE—
GAS	—GAS—GAS—GAS—
SEWER	—SAN—SAN—
WATER	—W—W—W—

Ⓢ	CONCRETE POLE
×	WOOD POLE
Ⓡ	RISER POLE
□	PEDESTAL
Ⓥ	VAULT
⌵	ANCHOR

PROPOSED UNDERGROUND CATV FACILITIES IN RICHLAND COUNTY, SOUTH CAROLINA			
PAGE LAYOUT			
Sheet No.:	1 OF 5	County:	RICHLAND
Scale:	NONE	State:	SOUTH CAROLINA
Date:	3/23/21	Drafted:	ELITE

BINDING SPACE



1. TOTAL CABLE FOOTAGE IS 6423 FT. OR 1.2164 MILES
2. UNDERGROUND CABLE IS 5 FT. FROM EDGE OF PAVEMENT AND 3.5 FT BELOW CROSSLINE PIPES.
3. PEDESTAL TO BE PLACED AT EDGE OF RIGHT-OF-WAY
4. BORE UNDER ALL ROADS
5. BORE PITS MUST BE CLOSED IMMEDIATELY AFTER INSTALLATION
6. BORE PITS MUST BE 5 FT. FROM EDGE OF PAVEMENT
7. SHOULDER SOD DESTROYED BY THIS INSTALLATION TO BE REPLACED AND THIS ENTIRE DISTRIBUTED AREA RESHAPED AND ROLLED TO THE CROSS SECTION EXISTING PRIOR TO THIS WORK
8. TRENCH TO BE PROPERLY BACKFILLED AND THOROUGHLY TAMPED THE DISTURBED AREA SHALL BE RESHAPED AND DRESSED OUT IN A WORKMANSHIP-LIKE MANNER.
9. THE PERMITEE SHALL BE RESPONSIBLE FOR ANY AND ALL DAMAGES THAT OCCUR AS A DIRECT RESULT OF THIS INSTALLATION
10. PERMITEE SHALL ALLOW FOR ANY EMBANKMENT AREAS NEAR ROAD PAVEMENT BY MAKING SURE CABLE IS AT ALL TIMES AT LEAST 42" DEPTH UNDER PAVEMENT.

ROW INFORMATION OBTAINED FROM  
FORCE RELOCATION PLANS

SPECTRUM PROJECT LOCATED AT BROAD RIVER RD/US-176  
BETWEEN MARLEY DR/S-683 AND LONGCREEK DR/S-2590

SPECTRUM PROPOSED TO PULL THROUGH EXISTING CONDUIT.

SPECTRUM SOUTHEAST, LLC TO PLACE UNDERGROUND FACILITIES  
AT THE BACK SIDE OF THE RIGHT OF WAY AS FAR AS POSSIBLE.


THIS EDGE OF PAVEMENT DISTANCE MAY VARY SOMEWHAT  
DEPENDING ON LOCATION OF OTHER UTILITY PLACEMENTS.  
SPECTRUM SOUTHEAST, LLC WILL VERIFY THE LOCATIONS AND  
DEPTHS OF ALL EXISTING DRAINAGE STRUCTURES BEFORE THE  
START OF WORK.  
SPECTRUM SOUTHEAST, LLC WILL MAINTAIN 48" DEPTH UNDER  
ROADWAY AND 42" BELOW THE LOWEST DRAINAGE STRUCTURE  
AND GROUND LEVEL.  
SPECTRUM SOUTHEAST, LLC WILL PLACE HPDE CONDUIT WITH A  
DIAMETER OF 1 1/4" TO 2" DEPENDING ON THE TYPE OF CABLE OR  
FIBER.

Yellow Line represents 2 separate 4"inch pipes

Blue Line represents 1 single 2"inch pipe

BROAD RIVER RD/US-176 PLAN VIEW  
SCALE: NONE

SHEET #3



SPECTRUM  
SOUTHEAST LLC

SCDOT  
RIGHT-OF-WAY  
PERMIT

RIGHT OF WAY	_____	⊙ CONCRETE POLE
AERIAL CATV	_____	× WOOD POLE
UNDERGROUND CATV	_____	Ⓡ RISER POLE
BURIED POWER	—BP— BP— BP—	□ PEDESTAL
TELEPHONE	—PHONE— PHONE—	Ⓥ VAULT
GAS	—GAS— GAS— GAS—	> ANCHOR
SEWER	—SAN— SAN— SAN—	
WATER	—W— W— W—	

PROPOSED UNDERGROUND CATV FACILITIES IN RICHLAND COUNTY, SOUTH CAROLINA			
PLAN VIEW			
Sheet No.:	2 OF 5	County:	RICHLAND
Scale:	NONE	State:	SOUTH CAROLINA
Date:	3/23/21	Drafted:	ELITE

NEW VAULT WITH  
STUB OUT FOR POLE  
CONNECTION

NEW VAULT

**GARNER LN/S-2906**

BROAD RIVER  
RD/US-176

1-20

SPECTRUM  
SOUTHEAST LLC

# SCDOT RIGHT-OF-WAY PERMIT

## PROPOSED UNDERGROUND CATV FACILITIES IN RICHLAND COUNTY, SOUTH CAROLINA

## PLAN VIEW







Sheet No.:	3 OF 5	County:	RICHLAND
------------	--------	---------	----------


Scale:	NONE	State:	SOUTH CAROLINA
--------	------	--------	----------------

Scale:	NONE	State:	SOUTH CAROLINA

<b>Date:</b>	<b>3/23/21</b>	<b>Drafted:</b>	<b>ELITE</b>
--------------	----------------	-----------------	--------------

<b>RIGHT OF WAY</b>	_____	_____	_____	_____
<b>AERIAL CATV</b>	_____	_____	_____	_____
<b>UNDERGROUND CATV</b>	_____	_____	_____	_____
<b>BURIED POWER</b>	—BP—	BP—	BP—	BP—
<b>TELEPHONE</b>	_____	_____	_____	_____
<b>GAS</b>	—GAS—	GAS—	GAS—	GAS—
<b>SEWER</b>	_____	SAN—	SAN—	_____
<b>WATER</b>	—W—	W—	W—	W—

	<b>CONCRETE POLE</b>
	<b>WOOD POLE</b>
	<b>RISER POLE</b>
	<b>PEDESTAL</b>
	<b>VAULT</b>
	<b>ANCHOR</b>





B

B

1. TOTAL CABLE FOOTAGE IS 6423 FT. OR 1.2164 MILES
2. UNDERGROUND CABLE IS 5 FT. FROM EDGE OF PAVEMENT AND 3.5 FT. BELOW CROSSLINE PIPES
3. PEDESTAL TO BE PLACED AT EDGE OF RIGHT-OF-WAY
4. BORE UNDER ALL ROADS
5. BORE PITS MUST BE CLOSED IMMEDIATELY AFTER INSTALLATION
6. BORE PITS MUST BE 5 FT. FROM EDGE OF PAVEMENT
7. SHOULDER SOIL DESTROYED BY THIS INSTALLATION TO BE REPLACED AND THIS ENTIRE DISTRIBUTED AREA RESHAPED AND ROLLED TO THE CROSS SECTION EXISTING PRIOR TO THIS WORK
8. TRENCH TO BE PROPERLY BACKFILLED AND THOROUGHLY TAMPED THE DISTURBED AREA SHALL BE RESHAPED AND DRESSED OUT IN A WORKMANSHIP-LIKE MANNER.
9. THE PERMITEE SHALL BE RESPONSIBLE FOR ANY AND ALL DAMAGES THAT OCCUR AS A DIRECT RESULT OF THIS INSTALLATION
10. PERMITEE SHALL ALLOW FOR ANY EMBANKMENT AREAS NEAR ROAD PAVEMENT BY MAKING SURE CABLE IS AT ALL TIMES AT LEAST 42" DEPTH UNDER PAVEMENT.

ROW INFORMATION OBTAINED FROM  
FORCE RELOCATION PLANS

NEW VAULT WITH  
STUB OUT FOR  
POLE CONNECTION

NEW VAULT

NEW VAULT

NEW VAULT WITH STUB  
OUT FOR POLE  
CONNECTION

NEW VAULT

NEW VAULT

NEW VAULT

NEW VAULT AND STUB OUT

SPECTRUM PROJECT LOCATED AT BROAD RIVER RD/US-176  
BETWEEN MARLEY DR/S-683 AND LONGCREEK DR/S-2590

SPECTRUM PROPOSED TO PULL THROUGH EXISTING CONDUIT.

SPECTRUM SOUTHEAST, LLC TO PLACE UNDERGROUND  
FACILITIES AT THE BACK SIDE OF THE RIGHT OF WAY AS  
FAR AS POSSIBLE.


THIS EDGE OF PAVEMENT DISTANCE MAY VARY SOMEWHAT  
DEPENDING ON LOCATION OF OTHER UTILITY PLACEMENTS.  
SPECTRUM SOUTHEAST, LLC WILL VERIFY THE LOCATIONS  
AND DEPTHS OF ALL EXISTING DRAINAGE STRUCTURES  
BEFORE THE START OF WORK.  
SPECTRUM SOUTHEAST, LLC WILL MAINTAIN 48" DEPTH  
UNDER ROADWAY AND 42" BELOW THE LOWEST DRAINAGE  
STRUCTURE AND GROUND LEVEL.  
SPECTRUM SOUTHEAST, LLC WILL PLACE HPDE CONDUIT  
WITH A DIAMETER OF 1 1/4" TO 2" DEPENDING ON THE TYPE  
OF CABLE OR FIBER.

BROAD RIVER RD/US-176 PLAN VIEW

SCALE: NONE

C

C



SPECTRUM  
SOUTHEAST LLC

SCDOT  
RIGHT-OF-WAY  
PERMIT

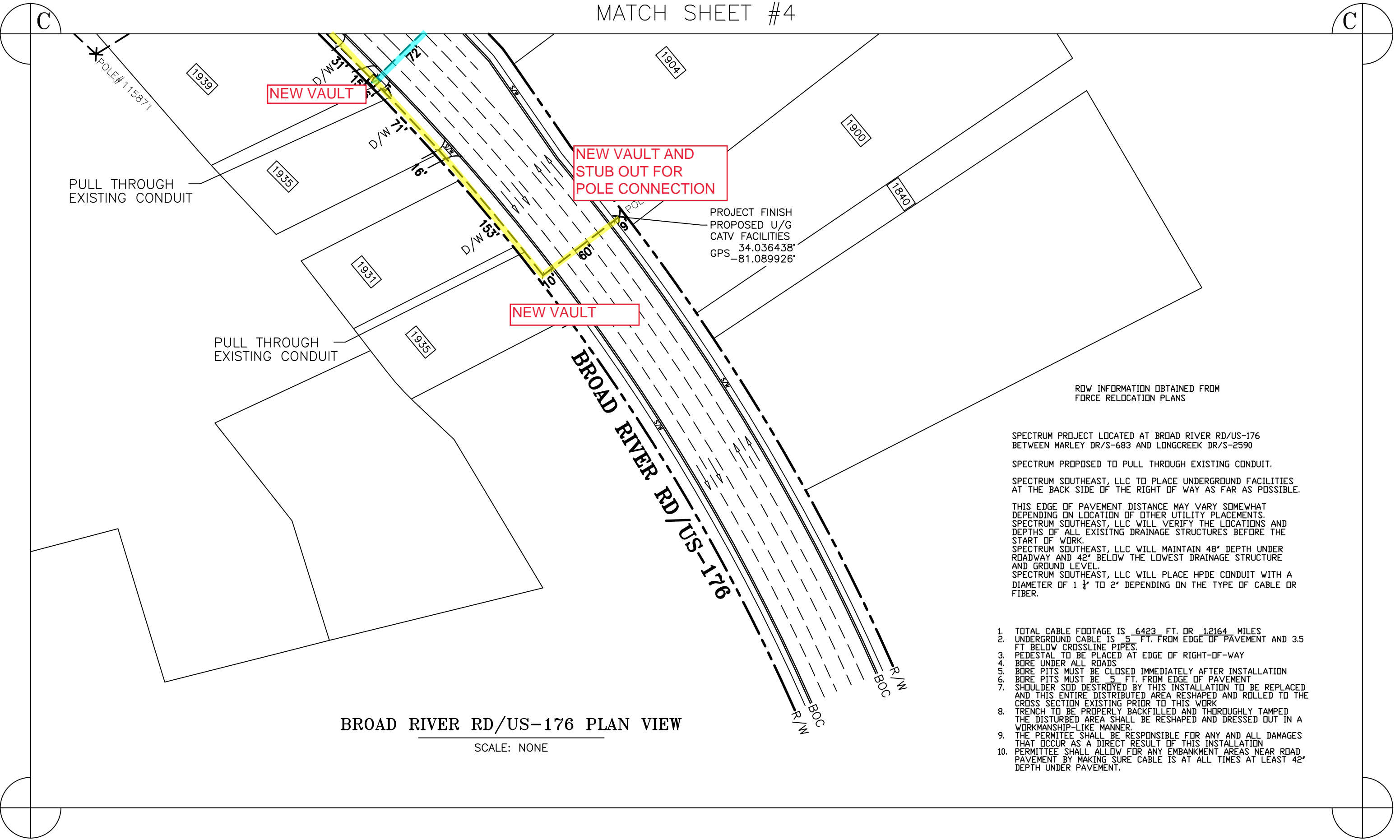
RIGHT OF WAY	---
AERIAL CATV	---
UNDERGROUND CATV	---
BURIED POWER	BP BP BP
TELEPHONE	PHONE PHONE
GAS	GAS GAS
SEWER	SAN SAN
WATER	W W

⊙ CONCRETE POLE
× WOOD POLE
⊗ RISER POLE
□ PEDESTAL
⊞ VAULT
⋈ ANCHOR

PROPOSED UNDERGROUND CATV FACILITIES  
IN RICHLAND COUNTY, SOUTH CAROLINA

PLAN VIEW			
Sheet No.:	4 OF 5	County:	RICHLAND
Scale:	NONE	State:	SOUTH CAROLINA
Date:	3/23/21	Drafted:	ELITE


BINDING SPACE



BROAD RIVER RD/US-176 PLAN VIEW

SCALE: NONE

- ROW INFORMATION OBTAINED FROM  
FORCE RELOCATION PLANS
- SPECTRUM PROJECT LOCATED AT BROAD RIVER RD/US-176  
BETWEEN MARLEY DR/S-683 AND LONGCREEK DR/S-2590
- SPECTRUM PROPOSED TO PULL THROUGH EXISTING CONDUIT.
- SPECTRUM SOUTHEAST, LLC TO PLACE UNDERGROUND FACILITIES  
AT THE BACK SIDE OF THE RIGHT OF WAY AS FAR AS POSSIBLE.
- THIS EDGE OF PAVEMENT DISTANCE MAY VARY SOMEWHAT  
DEPENDING ON LOCATION OF OTHER UTILITY PLACEMENTS.  
SPECTRUM SOUTHEAST, LLC WILL VERIFY THE LOCATIONS AND  
DEPTHS OF ALL EXISTING DRAINAGE STRUCTURES BEFORE THE  
START OF WORK.  
SPECTRUM SOUTHEAST, LLC WILL MAINTAIN 48" DEPTH UNDER  
ROADWAY AND 42" BELOW THE LOWEST DRAINAGE STRUCTURE  
AND GROUND LEVEL.  
SPECTRUM SOUTHEAST, LLC WILL PLACE HPDE CONDUIT WITH A  
DIAMETER OF 1 1/4" TO 2" DEPENDING ON THE TYPE OF CABLE OR  
FIBER.
1. TOTAL CABLE FOOTAGE IS 6423 FT. OR 12164 MILES
  2. UNDERGROUND CABLE IS 5 FT. FROM EDGE OF PAVEMENT AND 3.5 FT. BELOW CROSSLINE PIPES.
  3. PEDESTAL TO BE PLACED AT EDGE OF RIGHT-OF-WAY
  4. BORE UNDER ALL ROADS
  5. BORE PITS MUST BE CLOSED IMMEDIATELY AFTER INSTALLATION
  6. BORE PITS MUST BE 5 FT. FROM EDGE OF PAVEMENT
  7. SHOULDER SOD DESTROYED BY THIS INSTALLATION TO BE REPLACED AND THIS ENTIRE DISTRIBUTED AREA RESHAPED AND ROLLED TO THE CROSS SECTION EXISTING PRIOR TO THIS WORK
  8. TRENCH TO BE PROPERLY BACKFILLED AND THOROUGHLY TAMPED THE DISTURBED AREA SHALL BE RESHAPED AND DRESSED OUT IN A WORKMANSHIP-LIKE MANNER.
  9. THE PERMITEE SHALL BE RESPONSIBLE FOR ANY AND ALL DAMAGES THAT OCCUR AS A DIRECT RESULT OF THIS INSTALLATION
  10. PERMITEE SHALL ALLOW FOR ANY EMBANKMENT AREAS NEAR ROAD PAVEMENT BY MAKING SURE CABLE IS AT ALL TIMES AT LEAST 42" DEPTH UNDER PAVEMENT.



SPECTRUM  
SOUTHEAST LLC

SCDOT  
RIGHT-OF-WAY  
PERMIT

RIGHT OF WAY	---
AERIAL CATV	---
UNDERGROUND CATV	---
BURIED POWER	-BP- BP- BP-
TELEPHONE	-PHONE- PHONE-
GAS	-GAS- GAS- GAS-
SEWER	-SAN- SAN- SAN-
WATER	-W- W- W-

⊙	CONCRETE POLE
×	WOOD POLE
Ⓡ	RISER POLE
□	PEDESTAL
Ⓥ	VAULT
⌵	ANCHOR

PROPOSED UNDERGROUND CATV FACILITIES IN RICHLAND COUNTY, SOUTH CAROLINA			
PLAN VIEW			
Sheet No.:	5 OF 5	County:	RICHLAND
Scale:	NONE	State:	SOUTH CAROLINA
Date:	3/23/21	Drafted:	ELITE