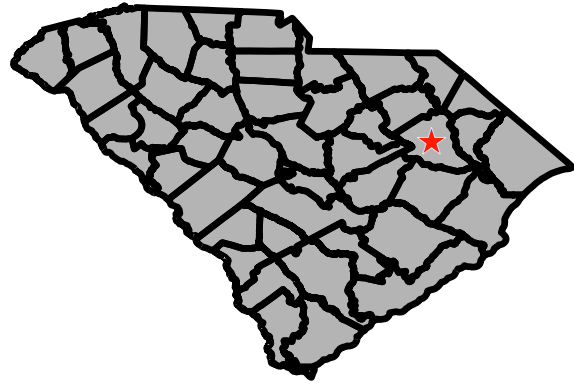











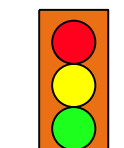


# INTERSECTION DETAIL


L-830 (Bentree Ln.) and US 76 (W. Palmetto St.) and S-829 (Holly Cr.)

Project Location  
Florence County



## Map Legend

-  EXISTING ROADWAY
-  PROPOSED ROADWAY
-  PROPERTY LINE
-  EXISTING RIGHTS OF WAY
-  NEW RIGHTS OF WAY
-  LIMITS OF CONSTRUCTION
-  EASEMENT
-  RAISED MEDIAN
-  PAVED MEDIAN
-  DENOTES SIGNALLED INTERSECTION
-  DENOTES SIGNALLED CROSSWALK
-  DENOTES SIGNAL POLE



## Contact Information

Seth Lown  
Project Manager  
South Carolina Dept. of Transportation  
955 Park Street  
Columbia SC 29201

Questions/comments may be sent to:  
LOWNSA@SCDOT.ORG

## Disclaimer

The content of this display is not to be used for any type of construction, maintenance, or acquisition of right of way.

