



Dutton Pastor

PID: 4731300062

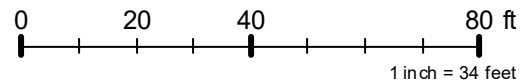
OWNER1: CITY OF NORTH
CHARLESTON THE

PLAT BOOK PAGE: A54-225

DEED BOOK PAGE: 0365-921

Jurisdiction: CITY OF NORTH
CHARLESTON

4731300062



Note: The Charleston County makes every effort possible to produce the most accurate information. The layers contained in the map service are for information purposes only. The Charleston County makes no warranty, express or implied, nor any guaranty as to the content, sequence, accuracy, timeliness or completeness of any of the information provided. The County explicitly disclaims all representations and warranties. The reader agrees to hold harmless the Charleston County for any cause of action and costs associated with any causes of action which may arise as a consequence of the County providing this information.

Author: Charleston County SC
Date: 9/23/2024



Emden St 1

PID: 4721600194

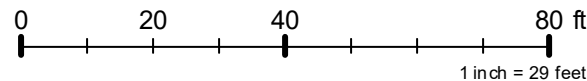
OWNER1: CITY OF NORTH
CHARLESTON

PLAT BOOK PAGE: E-20

DEED BOOK PAGE: T487-856

Jurisdiction: CITY OF NORTH
CHARLESTON

4731300062



Note: The Charleston County makes every effort possible to produce the most accurate information. The layers contained in the map service are for information purposes only. The Charleston County makes no warranty, express or implied, nor any guaranty as to the content, sequence, accuracy, timeliness or completeness of any of the information provided. The County explicitly disclaims all representations and warranties. The reader agrees to hold harmless the Charleston County for any cause of action and costs associated with any causes of action which may arise as a consequence of the County providing this information.

Author: Charleston County SC
Date: 9/23/2024



Emden St 2

PID: 4721600195

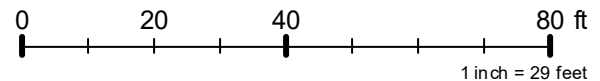
OWNER1: CITY OF NORTH
CHARLESTON

PLAT BOOK PAGE: E-20

DEED BOOK PAGE: T487-856

Jurisdiction: CITY OF NORTH
CHARLESTON

4721600195



Note: The Charleston County makes every effort possible to produce the most accurate information. The layers contained in the map service are for information purposes only. The Charleston County makes no warranty, express or implied, nor any guaranty as to the content, sequence, accuracy, timeliness or completeness of any of the information provided. The County explicitly disclaims all representations and warranties. The reader agrees to hold harmless the Charleston County for any cause of action and costs associated with any causes of action which may arise as a consequence of the County providing this information.

Author: Charleston County SC
Date: 9/23/2024



Greenbay Dr parcel

PID: 4710100152

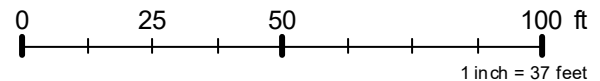
OWNER1: CITY OF NORTH
CHARLESTON

PLAT BOOK PAGE: K-57

DEED BOOK PAGE: 0249-167

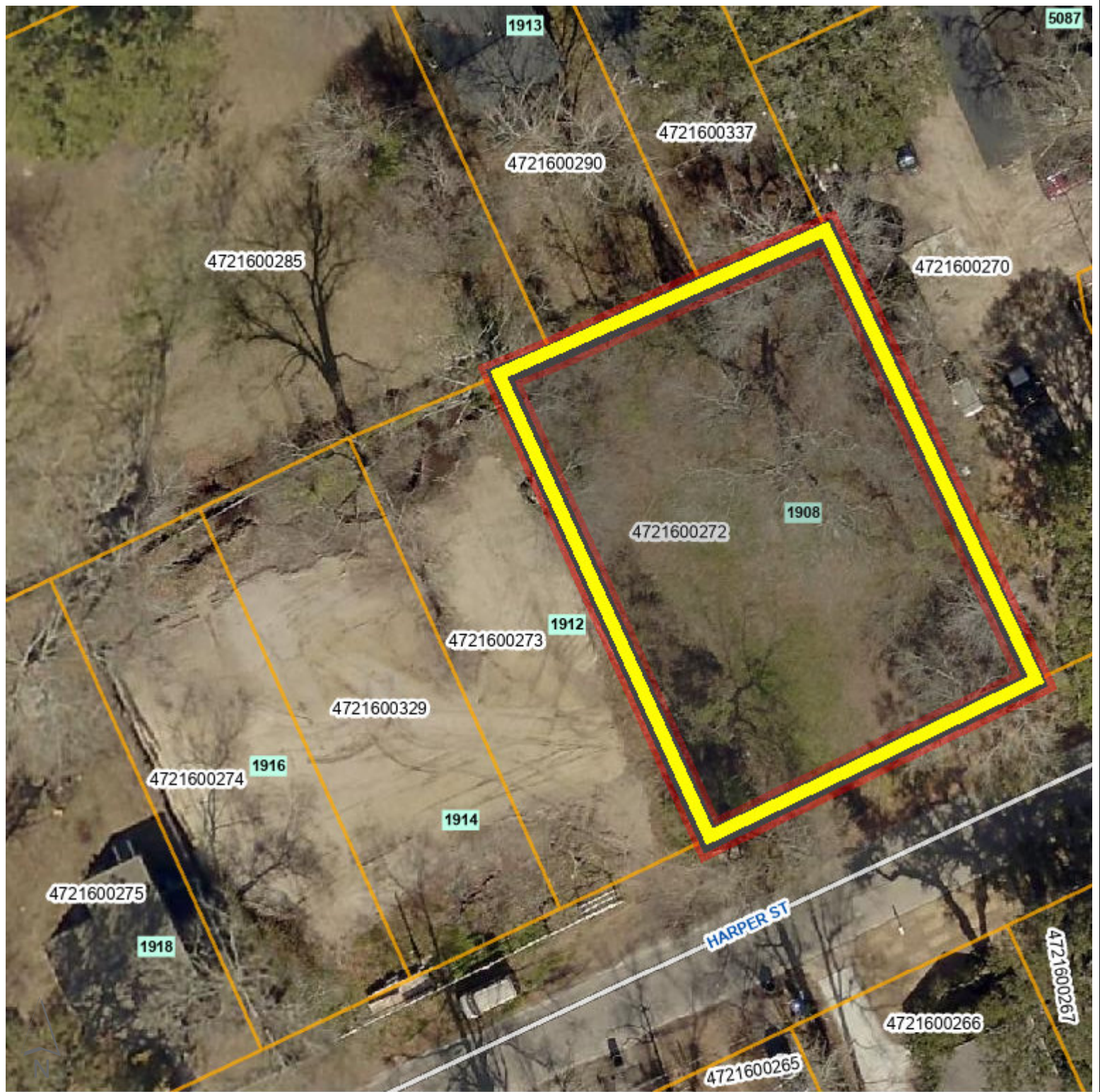
Jurisdiction: CITY OF NORTH
CHARLESTON

4710100152



Note: The Charleston County makes every effort possible to produce the most accurate information. The layers contained in the map service are for information purposes only. The Charleston County makes no warranty, express or implied, nor any guaranty as to the content, sequence, accuracy, timeliness or completeness of any of the information provided. The County explicitly disclaims all representations and warranties. The reader agrees to hold harmless the Charleston County for any cause of action and costs associated with any causes of action which may arise as a consequence of the County providing this information.

Author: Charleston County SC
Date: 9/23/2024



Harper St parcel

PID: 4721600272

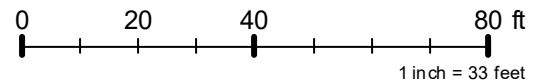
OWNER1: CITY OF NORTH
CHARLESTON

PLAT BOOK PAGE:

DEED BOOK PAGE: M648-280

Jurisdiction: CITY OF NORTH
CHARLESTON

4721600272



Note: The Charleston County makes every effort possible to produce the most accurate information. The layers contained in the map service are for information purposes only. The Charleston County makes no warranty, express or implied, nor any guaranty as to the content, sequence, accuracy, timeliness or completeness of any of the information provided. The County explicitly disclaims all representations and warranties. The reader agrees to hold harmless the Charleston County for any cause of action and costs associated with any causes of action which may arise as a consequence of the County providing this information.

Author: Charleston County SC
Date: 9/23/2024



Highpoint Drive parcel

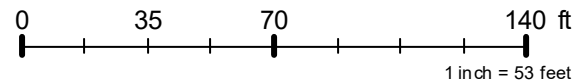
PID: 4720900246

OWNER1: CITY OF NORTH
CHARLESTON

PLAT BOOK PAGE: G-77A

DEED BOOK PAGE: 0091-251

Jurisdiction: CITY OF NORTH
CHARLESTON



Note: The Charleston County makes every effort possible to produce the most accurate information. The layers contained in the map service are for information purposes only. The Charleston County makes no warranty, express or implied, nor any guaranty as to the content, sequence, accuracy, timeliness or completeness of any of the information provided. The County explicitly disclaims all representations and warranties. The reader agrees to hold harmless the Charleston County for any cause of action and costs associated with any causes of action which may arise as a consequence of the County providing this information.



Author: Charleston County SC
Date: 12/13/2024



Iron St parcel

PID: 4721600285

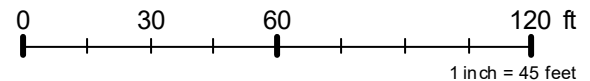
OWNER1: CITY OF NORTH
CHARLESTON

PLAT BOOK PAGE: F-98

DEED BOOK PAGE: M114-183

Jurisdiction: CITY OF NORTH
CHARLESTON

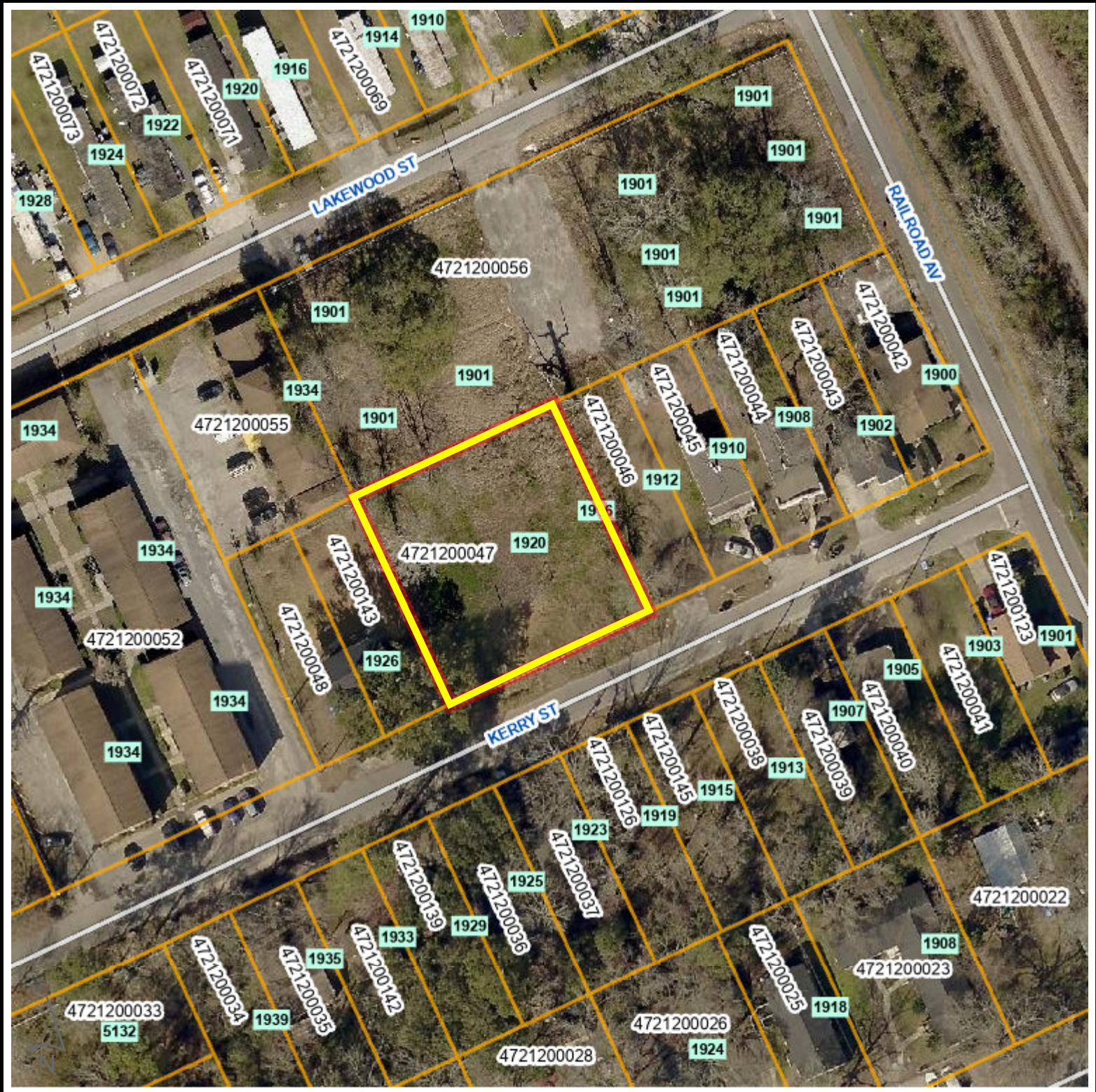
4721600285



Note: The Charleston County makes every effort possible to produce the most accurate information. The layers contained in the map service are for information purposes only. The Charleston County makes no warranty, express or implied, nor any guaranty as to the content, sequence, accuracy, timeliness or completeness of any of the information provided. The County explicitly disclaims all representations and warranties. The reader agrees to hold harmless the Charleston County for any cause of action and costs associated with any causes of action which may arise as a consequence of the County providing this information.

Author: Charleston County SC

Date: 9/23/2024



Kerry St parcel 1

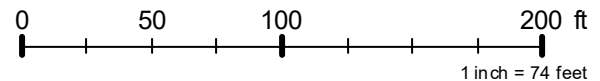
PID: 4721200047

OWNER1: SOUTH CAROLINA
DEPARTMENT OF TRANSPORTATION

PLAT BOOK PAGE: L20- 0121

DEED BOOK PAGE: 0869-392

Jurisdiction: CITY OF NORTH
CHARLESTON



Note: The Charleston County makes every effort possible to produce the most accurate information. The layers contained in the map service are for information purposes only. The Charleston County makes no warranty, express or implied, nor any guaranty as to the content, sequence, accuracy, timeliness or completeness of any of the information provided. The County explicitly disclaims all representations and warranties. The reader agrees to hold harmless the Charleston County for any cause of action and costs associated with any causes of action which may arise as a consequence of the County providing this information.

Author: Charleston County SC
Date: 12/13/2024



Kerry St parcel 2

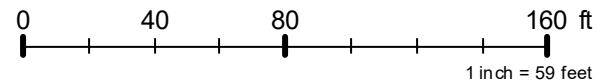
PID: 4721200046

OWNER1: SOUTH CAROLINA
DEPARTMENT OF TRANSPORTATION

PLAT BOOK PAGE: F-98

DEED BOOK PAGE: 0869-392

Jurisdiction: CITY OF NORTH
CHARLESTON



Note: The Charleston County makes every effort possible to produce the most accurate information. The layers contained in the map service are for information purposes only. The Charleston County makes no warranty, express or implied, nor any guaranty as to the content, sequence, accuracy, timeliness or completeness of any of the information provided. The County explicitly disclaims all representations and warranties. The reader agrees to hold harmless the Charleston County for any cause of action and costs associated with any causes of action which may arise as a consequence of the County providing this information.

Author: Charleston County SC
Date: 12/13/2024



Lakewood St parcel

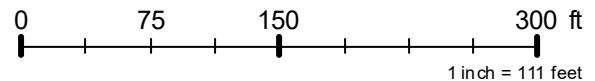
PID: 4721200056

OWNER1: SOUTH CAROLINA
DEPARTMENT OF TRANSPORTATION

PLAT BOOK PAGE: L20- 0121

DEED BOOK PAGE: 0869-392

Jurisdiction: CITY OF NORTH
CHARLESTON



Note: The Charleston County makes every effort possible to produce the most accurate information. The layers contained in the map service are for information purposes only. The Charleston County makes no warranty, express or implied, nor any guaranty as to the content, sequence, accuracy, timeliness or completeness of any of the information provided. The County explicitly disclaims all representations and warranties. The reader agrees to hold harmless the Charleston County for any cause of action and costs associated with any causes of action which may arise as a consequence of the County providing this information.

Author: Charleston County SC
Date: 12/13/2024



Piedmont Ave

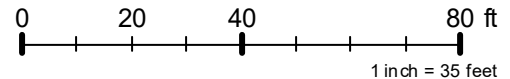
PID: 4721200032

OWNER1: SOUTH CAROLINA DEPARTMENT OF TRANSPORTATION 4721200032

PLAT BOOK PAGE: L20- 0121

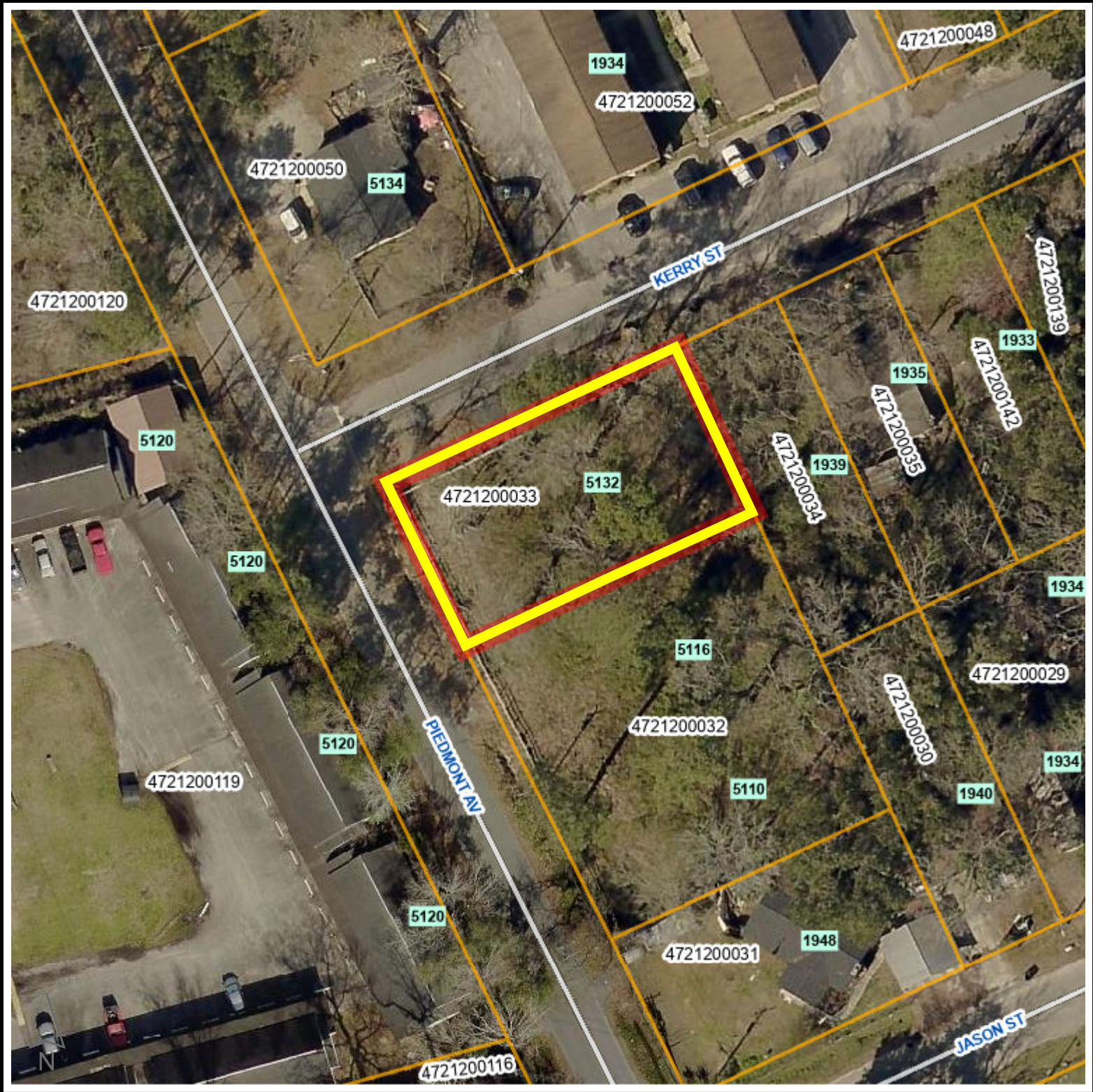
DEED BOOK PAGE: 0869-391

Jurisdiction: CITY OF NORTH CHARLESTON



Note: The Charleston County makes every effort possible to produce the most accurate information. The layers contained in the map service are for information purposes only. The Charleston County makes no warranty, express or implied, nor any guaranty as to the content, sequence, accuracy, timeliness or completeness of any of the information provided. The County explicitly disclaims all representations and warranties. The reader agrees to hold harmless the Charleston County for any cause of action and costs associated with any causes of action which may arise as a consequence of the County providing this information.

Author: Charleston County SC
Date: 9/23/2024



Piedmont Ave2

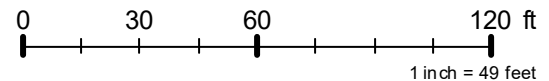
PID: 4721200033

OWNER1: SOUTH CAROLINA DEPARTMENT OF TRANSPORTATION 4721200033

PLAT BOOK PAGE: L20- 0121

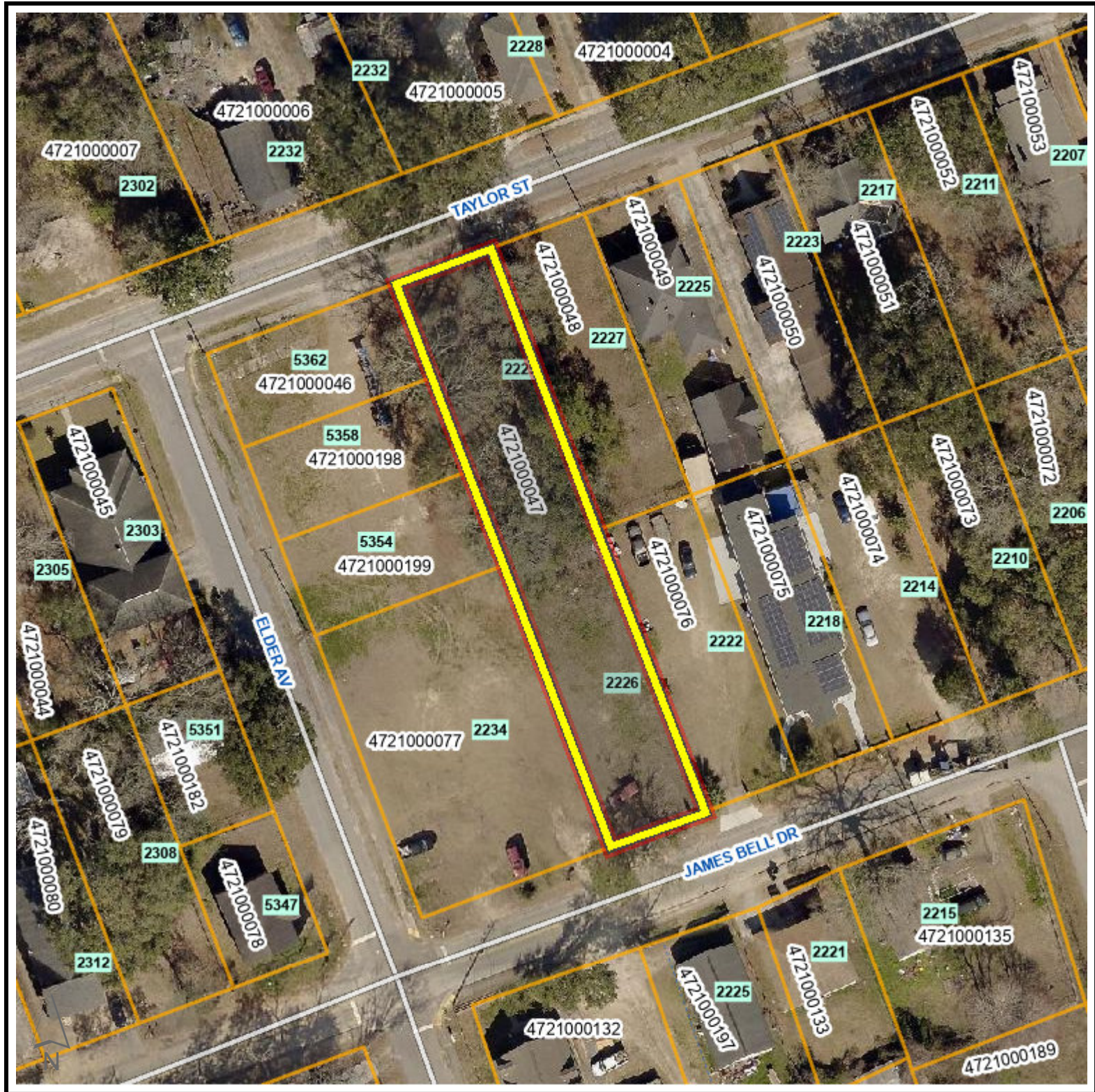
DEED BOOK PAGE: 0869-391

Jurisdiction: CITY OF NORTH CHARLESTON



Note: The Charleston County makes every effort possible to produce the most accurate information. The layers contained in the map service are for information purposes only. The Charleston County makes no warranty, express or implied, nor any guaranty as to the content, sequence, accuracy, timeliness or completeness of any of the information provided. The County explicitly disclaims all representations and warranties. The reader agrees to hold harmless the Charleston County for any cause of action and costs associated with any causes of action which may arise as a consequence of the County providing this information.

Author: Charleston County SC
Date: 9/23/2024



Taylor St parcel

PID: 4721000047

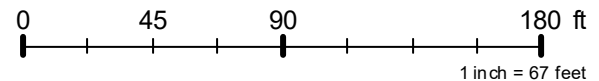
OWNER1: CITY OF NORTH
CHARLESTON

PLAT BOOK PAGE: F-182

DEED BOOK PAGE: 0044-207

Jurisdiction: CITY OF NORTH
CHARLESTON

4721000047



Note: The Charleston County makes every effort possible to produce the most accurate information. The layers contained in the map service are for information purposes only. The Charleston County makes no warranty, express or implied, nor any guaranty as to the content, sequence, accuracy, timeliness or completeness of any of the information provided. The County explicitly disclaims all representations and warranties. The reader agrees to hold harmless the Charleston County for any cause of action and costs associated with any causes of action which may arise as a consequence of the County providing this information.

Author: Charleston County SC

Date: 9/23/2024