




SCDOT TENTATIVE LETTINGS
Operational & Safety November 2020 - October 2021
Subject To Change Without Notice

Let Date	Contract ID	Project ID	Project Name	Project Type	County	Route	Work Type	Treatment Type	Mileage	Termini From (BMP)	Termini To (EMP)
11/2020	2655030	P038760	Horry CTC	Intersection Improvement	Horry	US 501	Intersection Improvement		1.250	Enoch Rd. (12.500)	US 501 (13.750)
11/2020	2950840	P030240	Intersection Improvements - SC 522 (Rocky River Rd) and S-123 (Taxahaw Rd)	Intersection Improvement	Lancaster	S- 123	Intersection Improvement		0.580	(3.170)	(3.750)
					Lancaster	SC 522	Intersection Improvement		0.580	(17.790)	(18.370)
11/2020	4054180	P030245	Intersection Improvements - US 76 (Garners Ferry Rd) and SC 263 (Vanboklen Rd)	Intersection Improvement	Richland	SC 263	Intersection Improvement		0.280	(4.970)	(5.250)
					Richland	US 76	Intersection Improvement		0.560	(45.080)	(45.640)
11/2020	5156660	P038034	I-20 Safety Improvements MP 60 to MP 90	Safety Improvement	Kershaw	I- 20	Clearing & Grubbing		5.450	(84.550)	(90.000)
					Richland	I- 20	Clearing & Grubbing		18.550	(66.000)	(84.550)
11/2020	5557040	P039961	2020 Pavement Markings - District 5	Pavement Markings	District 5				0.000		
11/2020	5656070	P038028	I-26 Safety Improvements MP 180 - 221	Safety Improvement	Berkeley	I- 26	Clearing & Grubbing		4.840	(199.000)	(203.840)
					Charleston	I- 26	Clearing & Grubbing		17.110	(203.840)	(220.950)
11/2020	5657050	P039962	2020 Pavement Markings - District 6	Pavement Markings	District 6				0.000		
11/2020	5757060	P039963	2020 Pavement Markings - District 7	Pavement Markings	District 7				0.000		
11/2020	8855860	P039656	Interstate Guardrail Project - Dist. 4	Safety Improvement	District 4				0.000		
11/2020	8855860	P039657	Interstate Guardrail Project - Dist. 5	Safety Improvement	District 5				0.000		
11/2020	8855860	P039658	Interstate Guardrail Project - Dist. 6	Safety Improvement	District 6				0.000		
11/2020	8855860	P039659	Interstate Guardrail Project - Dist. 7	Safety Improvement	District 7				0.000		
12/2020	0286190	0040695	Hitchcock Parkway	Corridor Improvement	Aiken	SC 118	5 Lane Curb & Gutter		4.850	US 1 (JEFFESRON DAVIS HWY) (0.000)	SC 302 (SILVER BLUFF RD) (4.850)
	12/2020	1850870	P032088	Section/Corridor Improvements - SC 642 - S-373 (State Park Rd) to S-259 (Near Parlor Dr)	Safety Improvement	Dorchester	SC 642	5 Lane Curb & Gutter	1.300	(4.792)	(6.092)
				NOTE: CONTRACT HAS BEEN MOVED FROM 11/1/2020 LETTING							
	12/2020	2257900	P037369	US 701 Safety Improvements in Georgetown County	Safety Improvement	Georgetown	US 701	2 Lane Shoulder	10.000	near SC 51 (Browns Ferry Rd.) (2.900)	near L-1080 (Messiah Dr.) (12.900)
				NOTE: NEW CONTRACT							
	12/2020	2653151	P030239	Intersection Improvements - SC 9 and SC 410 (Green Sea Hwy)	Intersection Improvement	Horry	SC 9	Intersection Improvement	0.600	(11.860)	(12.460)
						Horry	SC 9 BUS	Intersection Improvement	0.500	(1.000)	(1.500)
				NOTE: NEW CONTRACT							
12/2020	3254390	P029661	Intersection Improvements - S-485 (Old Cherokee) and S-408 (Pilgrim Church Rd)	Intersection Improvement	Lexington	S- 408	Intersection Improvement		0.380	(3.470)	(3.850)
					Lexington	S- 485	Intersection Improvement		0.190	(1.550)	(1.740)

Let Date	Contract ID	Project ID	Project Name	Project Type	County	Route	Work Type	Treatment Type	Mileage	Termini From (BMP)	Termini To (EMP)
1/2021	0449370	0042274	SC 187 @ Whitehall Road Extension	Intersection Improvement	Anderson	S- 34			0.100	(1.400)	(1.500)
					Anderson	SC 187			0.200	(19.960)	(20.160)
1/2021	2156800	P037962	Type II Traffic Signal Upgrades District 5 FY 19	Signal	Florence	S- 12	Signal Installation		0.200	TS5259 S-12 (3.200)	@ Dargan St (3.400)
					Florence	US 52	Signal Installation		0.270	Coit St (26.560)	Irbry St (26.830)
1/2021	2350860	P030817	Section/Corridor Improvements - S-279 (Reid School Rd) MP 2.60 to MP 3.10	Safety Improvement	Greenville	S- 279	2 Lane Shoulder		0.500	(2.600)	(3.100)
1/2021	5456610	P039811	Type II Signal Upgrade Project - D4	Signal	Chester	US 321	Signal Installation		0.000	(11.240)	(11.240)
					Chester	US 321	Signal Installation		0.000	(9.360)	(9.360)
					Chesterfield	SC 9	Signal Installation		0.100	(36.500)	(36.600)
					Chesterfield	US 1	Signal Installation		0.100	(33.400)	(33.500)
					Lancaster	S- 25	Signal Installation		0.040	(1.700)	(1.740)
					Lancaster	S- 351	Signal Installation		0.100	(0.200)	(0.300)
					Lancaster	SC 522	Signal Installation		0.100	(21.000)	(21.100)
					Lancaster	SC 9 BUS	Signal Installation		0.100	(1.400)	(1.500)
					Lancaster	SC 9 BUS	Signal Installation		0.100	(3.900)	(4.000)
					York	SC 161	Signal Installation		0.100	(3.400)	(3.500)
1/2021	5457920	P039392	D4 Drainage 2020	Drainage Improvements	Cherokee	SC 18	Drainage Improvements		0.200	S-501 (16.640)	S-158 (16.840)
					Cherokee	US 29	Drainage Improvements		0.010	L-728 (12.650)	L-918 (12.660)
					Cherokee	US 29	Drainage Improvements		0.010	L-910 (11.790)	L-739 (11.800)
					Cherokee	US 29	Drainage Improvements		0.010	S-167 (11.640)	L-1475 (11.650)
					Cherokee	US 29	Drainage Improvements		0.010	S-369 (12.480)	L-685 (12.490)
1/2021	5457920	P039393	D4 Drainage 2020	Drainage Improvements	Chester	S- 20	Drainage Improvements		0.010	s-274 (0.530)	s-162 (0.540)
					Chester	S- 484	Drainage Improvements		0.010	s-911 (0.090)	s-911 (0.100)
					Chester	S- 63	Drainage Improvements		0.010	s-20 (0.380)	s-64 (0.390)
					Chester	SC 9	Drainage Improvements		0.010	0.03 Mi S of s-259 (18.490)	0.02 Mi S of s-259 (18.500)
					Chester	US 321	Drainage Improvements		0.010	L-561 (9.240)	0.05 E of L-539 (9.250)
					Chester	US 321	Drainage Improvements		0.010	L-965 (9.390)	SC-9 (9.400)
					Chester	US 321	Drainage Improvements		0.010	s-285 (10.280)	s-386 (10.290)
					Chester	US 321	Drainage Improvements		0.010	s-471 (9.890)	s-178 (9.900)
					Chester	US 321 BUS	Drainage Improvements		0.000	s-131 (1.380)	0.01 Mi S of Pinkney St. (1.380)



Let Date	Contract ID	Project ID	Project Name	Project Type	County	Route	Work Type	Treatment Type	Mileage	Termini From (BMP)	Termini To (EMP)
1/2021	5457920	P039394	D4 Drainage 2020	Drainage Improvements	Chesterfield	S- 117	Drainage Improvements		0.010	s-116 (0.940)	s-246 (0.950)
					Chesterfield	S- 51	Drainage Improvements		0.010	s-283 (2.390)	SC-9 (2.400)
					Chesterfield	S- 86	Drainage Improvements		0.010	s-228 (0.540)	s-639 (0.550)
					Chesterfield	SC 151	Drainage Improvements		0.010	s-116 (1.320)	s-94 (1.330)
					Chesterfield	US 1	Drainage Improvements		0.010	s-326 (30.970)	s-177 (30.980)
1/2021	5457920	P039395	D4 Drainage 2020	Drainage Improvements	Fairfield	S- 118	Drainage Improvements		0.010	US-321 (0.530)	s-320 (0.540)
					Fairfield	S- 184	Drainage Improvements		0.010	s-192 (0.470)	s-193 (0.480)
					Fairfield	S- 184	Drainage Improvements		0.060	s-189 (0.310)	US321 (0.370)
					Fairfield	S- 61	Drainage Improvements		0.010	s-58 (6.270)	s-110 (6.280)
					Fairfield	S- 75	Drainage Improvements		0.010	s-73 (0.340)	s-289 (0.350)
					Fairfield	S- 77	Drainage Improvements		0.010	s-83 (0.270)	s-88 (0.280)
					Fairfield	S- 83	Drainage Improvements		0.010	s-84 (0.270)	s-112 (0.280)
1/2021	5457920	P039396	D4 Drainage 2020	Drainage Improvements	Lancaster	US 521	Drainage Improvements		0.010	L-671 (26.890)	L-1188 (26.900)
					Lancaster	US 521	Drainage Improvements		0.010	L-704 (25.690)	L-2166 (25.700)
					Lancaster	US 521	Drainage Improvements		0.070	L-1412 (26.340)	L-2103 (26.410)
1/2021	5457920	P039397	D4 Drainage 2020	Drainage Improvements	Union	S- 126	Drainage Improvements		0.090	s-350 (0.740)	L-652 (0.830)
					Union	S- 282	Drainage Improvements		0.010	L-649 (0.320)	SC-215 (0.330)
					Union	S- 383	Drainage Improvements		0.010	s-383 (2.070)	SC-49 (2.080)
					Union	SC 49	Drainage Improvements		0.010	s-126 (17.820)	L-615 (17.830)
					Union	SC 49	Drainage Improvements		0.010	s-153 (17.220)	s-123 (17.230)
					Union	US 176	Drainage Improvements		0.010	s-477 (13.020)	Store Drive (13.030)
					Union	US 176	Drainage Improvements		0.010	US-176 Conn (12.130)	Hotel Drive (12.140)
1/2021	5457920	P039398	D4 Drainage 2020	Drainage Improvements	York	S- 101	Drainage Improvements		0.020	.01 Mi W of SC-5 (9.200)	0.01 Mi E of SC-5 (9.220)

Let Date	Contract ID	Project ID	Project Name	Project Type	County	Route	Work Type	Treatment Type	Mileage	Termini From (BMP)	Termini To (EMP)
					York	S- 285	Drainage Improvements		0.050	s-285 (0.870)	s-243 (0.920)
					York	SC 122	Drainage Improvements		0.010	L-4912 (1.370)	0.02 E of L-4912 (1.380)
					York	SC 122	Drainage Improvements		0.010	s-51 (1.820)	.01 E of s-51 (1.830)
			NOTE: NEW CONTRACT								
1/2021	5756620	P039812	Type II Signal Upgrade Project District 7	Signal	Aiken	SC 118	Signal Installation		0.050	(13.000)	(13.050)
					Barnwell	SC 3	Signal Installation		0.100	(9.100)	(9.200)
					Calhoun	US 601	Signal Installation		0.100	(15.100)	(15.200)
					Clarendon	US 301	Signal Installation		0.060	(19.700)	(19.760)
					Orangeburg	S- 70	Signal Installation		0.100	(0.300)	(0.400)
					Orangeburg	US 178	Signal Installation		0.000	(22.440)	(22.440)
					Orangeburg	US 178 BUS	Signal Installation		0.010	(2.000)	(2.010)
					Orangeburg	US 21	Signal Installation		0.000	(5.490)	(5.490)
					Orangeburg	US 21	Signal Installation		1.100	(24.800)	(25.900)
					Orangeburg	US 321	Signal Installation		0.100	(15.700)	(15.800)
					Orangeburg	US 78	Signal Installation		0.000	(2.650)	(2.650)
2/2021	0453960	P030231	Intersection Improvements - US 178 (Liberty Highway) and SC 88 (Old Greenville Highway)	Intersection Improvement	Anderson	SC 88	Intersection Improvement		0.200	(7.770)	(7.970)
					Anderson	US 178	Intersection Improvement		0.200	(1.560)	(1.760)
2/2021	1057590	P039688	SC 171 @Yeamans Rd	Signal	Charleston	S- 931	Signal Installation		0.000	(0.000)	(0.000)
					Charleston	SC 171	Signal Installation		0.000	(8.920)	(8.920)
2/2021	2654200	P038944	S-57 & S-111 Intersection Improvement	Intersection Improvement	Horry	S- 111	Intersection Improvement		0.000	(1.240)	(1.240)
					Horry	S- 57	Intersection Improvement		0.000	(5.300)	(5.300)
2/2021	3887600	P028053	US 78 (US 21 (Freedom Rd) to L-1632 (Sub Rd))	Shoulder Improvement	Orangeburg	US 78	2 Lane Shoulder		2.000	US 21 (FREEDOM ROAD) (2.600)	L-1632 (SUB ROAD) (4.600)
2/2021	4052610	P030763	Piney Woods Rd. (S-40-674) Sidewalk	Safety Improvement	Richland	S- 674	Sidewalk Improvements		0.270	Woodcross Dr. (Local) (2.656)	Start of Costco Sidewalk (2.926)
2/2021	4052610	P030764	Christie Road (S-40-1802) Sidewalk	Safety Improvement	Richland	S- 1802	Sidewalk Improvements		0.070	Byron Rd. (S-40-1337) (0.000)	Galway Ln. (S-40-1800) (0.070)
2/2021	4052610	P030765	Brickyard Rd.(S-40-43) Sidewalk	Safety Improvement	Richland	S- 43	Sidewalk Improvements		0.038	Styron Ct. (S-40-2166) (2.442)	(2.480)
3/2021	0304820	P029449	Intersection Improvements - US 278 at US 321	Intersection Improvement	Allendale	US 278	Intersection Improvement		0.100	(12.700)	(12.800)
					Allendale	US 321	Intersection Improvement		0.100	(1.100)	(1.200)
3/2021	0754230	P032094	Section/Corridor Improvements - US 278 - Near Jasper Co. Line to S-79 (Spanish Wells Rd)	Safety Improvement	Beaufort	S- 29	Intersection Improvement		0.000	(2.980)	(2.980)
					Beaufort	S- 79	Pavement Markings		0.000	(0.229)	(0.229)

Let Date	Contract ID	Project ID	Project Name	Project Type	County	Route	Work Type	Treatment Type	Mileage	Termini From (BMP)	Termini To (EMP)
					Beaufort	SC 46	Intersection Improvement		0.000	(11.240)	(11.240)
					Beaufort	US 278	Intersection Improvement		0.000	(10.700)	(10.700)
					Beaufort	US 278	Intersection Improvement		0.000	(11.400)	(11.400)
					Beaufort	US 278	Intersection Improvement		0.000	(6.310)	(6.310)
					Beaufort	US 278	Intersection Improvement		0.000	(8.120)	(8.120)
					Beaufort	US 278	Intersection Improvement		0.000	(8.540)	(8.540)
					Beaufort	US 278	Pavement Markings		0.000	(10.200)	(10.200)
					Beaufort	US 278	Pavement Markings		0.000	(11.000)	(11.000)
					Beaufort	US 278	Pavement Markings		0.000	(15.200)	(15.200)
					Beaufort	US 278	Pavement Markings		0.000	(4.000)	(4.000)
3/2021	4646750	P027981	Intersection Improvements - India Hook at Celanese Road	Intersection Improvement	York	S- 30	Intersection Improvement		0.250	(3.130)	(3.380)
					York	SC 161	Intersection Improvement		0.400	(26.290)	(26.690)
			NOTE: CONTRACT HAS BEEN MOVED FROM 1/1/2021 LETTING								
3/2021	4653280	P029132	Intersection Improvements - Carowinds at Pleasant Road	Intersection Improvement	York	S- 1441	Intersection Improvement		0.620	NC State Line (0.000)	Ave of the Carolinas (0.620)
					York	S- 22	Intersection Improvement		1.220	S-773 (Altura Rd) (3.980)	NC State Line (5.200)
4/2021	3254380	P029660	Intersection Improvements - S-408 (Old Cherokee) and S-204 (St Peters Rd)	Intersection Improvement	Lexington	S- 171	Intersection Improvement		0.090	(1.747)	(1.837)
					Lexington	S- 204	Intersection Improvement		0.180	(0.970)	(1.150)
					Lexington	S- 408	Intersection Improvement		0.095	(0.000)	(0.095)
4/2021	4084120	0041502	Intersection Improvements - SC 262 (Leesburg Road) at Patricia Drive	Intersection Improvement	Richland	S- 708	Intersection Improvement		0.100	(0.100)	(0.200)
					Richland	SC 262	Intersection Improvement		0.400	(1.250)	(1.650)
4/2021	4251520	P030724	Intersection Improvements - US 176 (Main St) @ SC 357 (Depot St/Holly Springs Rd)	Intersection Improvement	Spartanburg	S- 20	Intersection Improvement		0.000	(0.000)	(0.000)
					Spartanburg	SC 357	Intersection Improvement		0.000	(15.040)	(15.040)
					Spartanburg	US 176	Intersection Improvement		0.000	(6.900)	(6.900)
5/2021	0283710	0042133	Intersection Improvements - US 278 (Williston Rd) at SC 302 (Silver Bluff Rd)	Intersection Improvement	Aiken	SC 302			0.500	(3.000)	(3.500)
					Aiken	US 278			0.500	(13.250)	(13.750)
5/2021	3849600	P030267	Operational/Shoulder Improvement - US 21/US 178 BP (Chestnut St)	Corridor Improvement	Orangeburg	US 178	Bicycle & Pedestrian		0.850	US 601 (MAGNOLIA ST) (23.530)	SC 33 (RUSSELL ST) (24.380)

