S.C. Route 41 over Wando River

Rendering of Proposed Fixed Span Bridge with
55 feet of Vertical Clearance

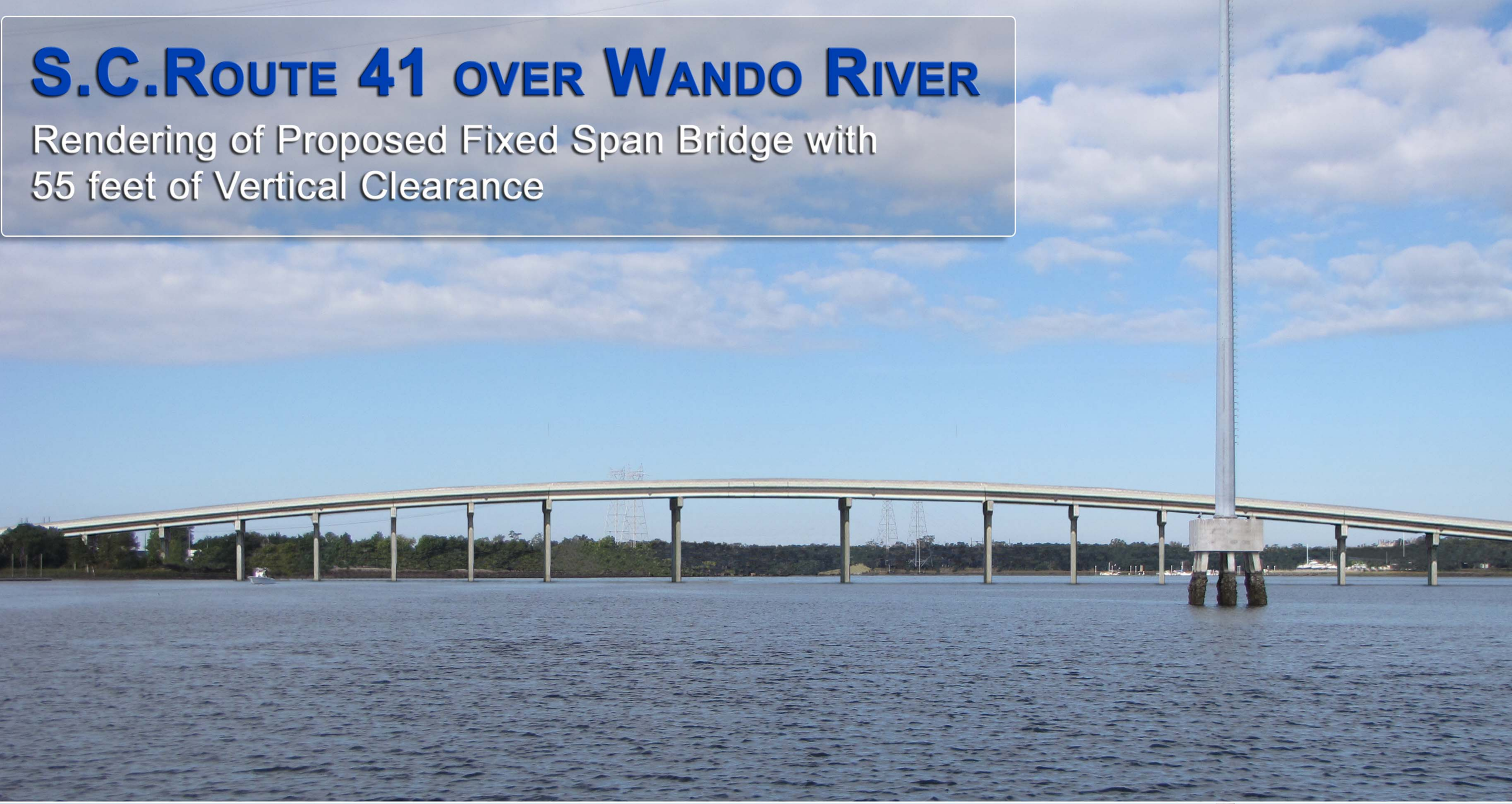

Proposed Bridge Replacement for:
S.C.Route 41 over Wando River

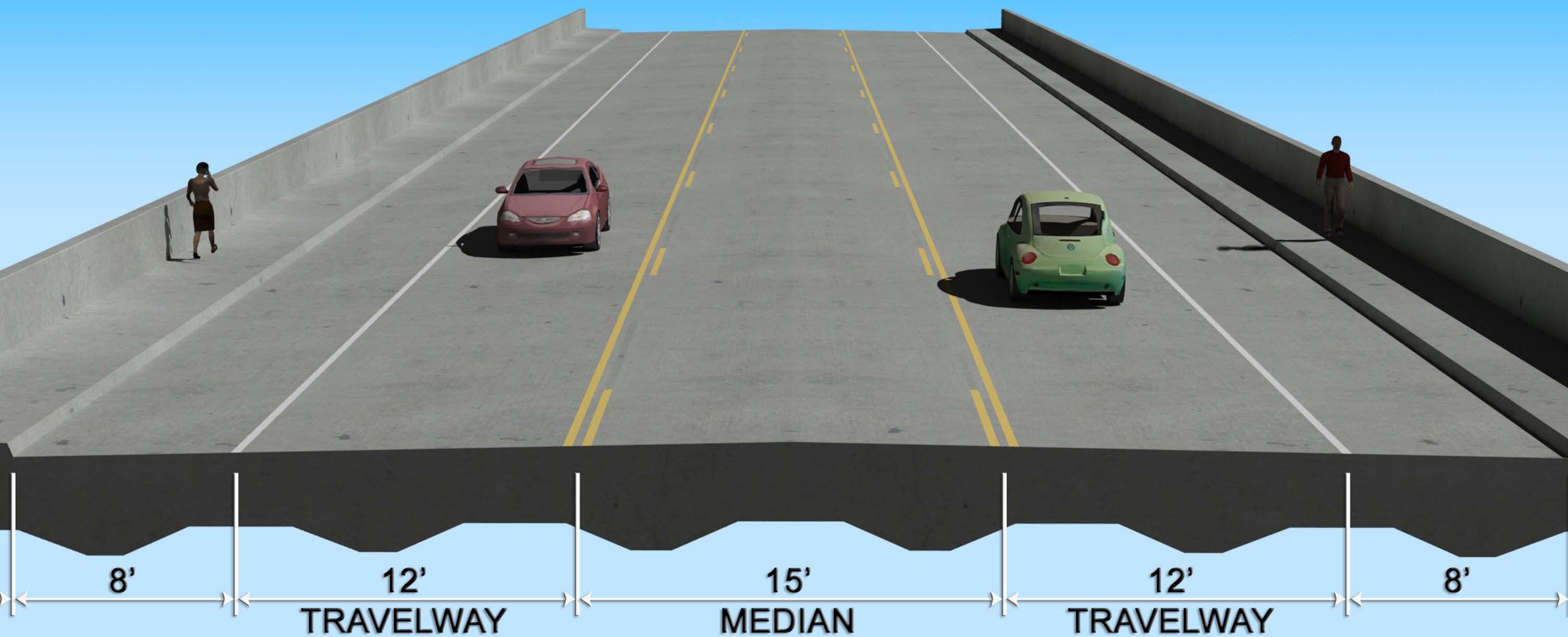

SC 41 Bridge Replacement Over the Wando River
Berkeley & Charleston Counties, South Carolina

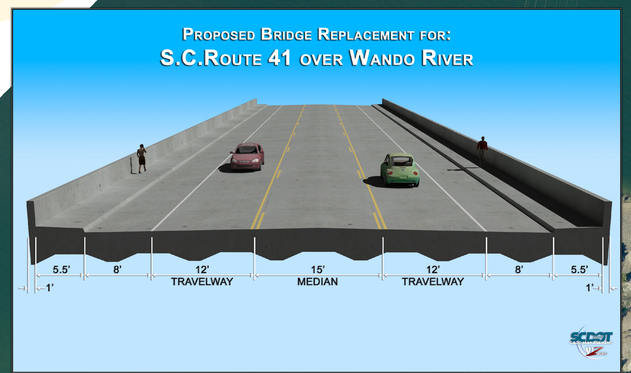

Wando River

Shipyard

Existing Bridge to be Removed

Access Road

SC 41

Berkeley County

Charleston County

Existing Right Of Way

100' Right Of Way

75' Right Of Way

60' Right Of Way

Canboy Landing Ln.

Ferry Point Dr.

Reflectance Dr.

Cain Crossing Subdivision

Clements Ferry Rd. (S-38)

OIL SHIP INC.
TMS 269-00-00-038

WANDO RIVER LLC
TMS 269-00-00-035

JAMES N. DEIERLEIN, JR. ETAL
TMS 540-00-00-016

JOHN WIELAND HOME & NEIGHBORHOODS, INC.
TMS 594-00-00-037

JOHN WIELAND HOME & NEIGHBORHOODS, INC.
TMS 594-00-00-031

CJB INVESTMENTS LLC
TMS 263-00-00-027

EXTRA ATTIC LLC
TMS 263-00-00-060

PASTIME AMUSEMENT CO., ETAL
TMS 263-00-04-001

ELIZABETH B. GASKINS
TMS 263-00-00-025

U.S. Department of Transportation
Federal Highway Administration

SCDOT
South Carolina Department of Transportation

Legend

- Proposed Right of Way
- Property Line
- Existing Right of Way
- County Line
- City of Charleston
- Town of Mount Pleasant
- Proposed Roadway
- Proposed Sidewalk
- Proposed Bridge
- Pavement Removal

N

0 200 400 800 Feet

Isle of Palms Connector (SC 517) over Intracoastal Waterway
65 Foot Vertical Clearance

Maybank Hwy (SC 700) over Stono River
65 Foot Vertical Clearance