


STATE	COUNTY	PROJECT ID	RD/RTE NO.	SHEET NO.
SC	NEWBERRY RICHLAND LEXINGTON	P029208	I-26	113

PRELIMINARY PLANS
NOT FOR CONSTRUCTION

SHEET INTENTIONALLY LEFT BLANK

FINISHED GRADE

EXISTING GROUND



STATE	COUNTY	PROJECT ID	RD/RTE NO.	SHEET NO.
SC	NEWBERRY RICHLAND LEXINGTON	P029208	I-26	114

PRELIMINARY PLANS
NOT FOR CONSTRUCTION

EASTBOUND

360

350

340

330

320

310

300

FINISHED GRADE

290

EXISTING GROUND

280

270

360

350

340

330

320

310

300

290

280

270

WESTBOUND

360

350

340

330

320

310

300

FINISHED GRADE

290

EXISTING GROUND

280

270

360

350

340

330

320

310

300

290

280

270

317.92

318.26

318.64

319.02

319.47

319.88

320.22

320.63

321.07

321.48

321.89

322.32

322.65

322.98

323.35

323.70

318.19

318.57

318.95

319.32

319.74

320.19

320.61

320.99

321.37

321.71

322.13

322.40

322.77

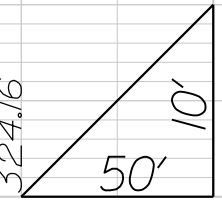
323.18

323.65

324.16

EXISTING GROUND
AT CONST. C

EXISTING GROUND
AT CONST. C

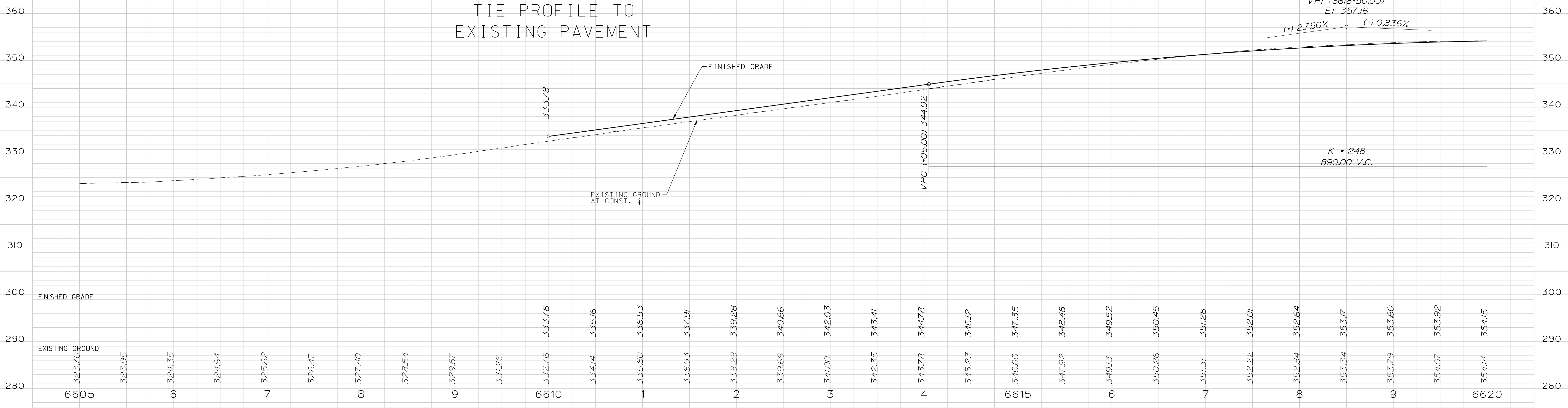


STATE	COUNTY	PROJECT ID	RD/RTE NO.	SHEET NO.
SC	NEWBERRY RICHLAND LEXINGTON	P029208	I-26	115

PRELIMINARY PLANS
NOT FOR CONSTRUCTION

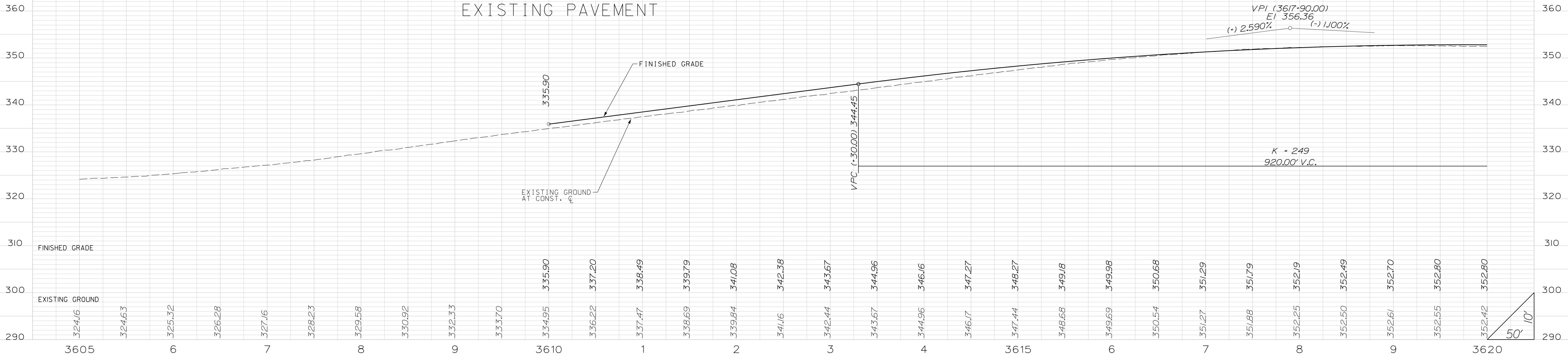
EASTBOUND

TIE PROFILE TO
EXISTING PAVEMENT



WESTBOUND

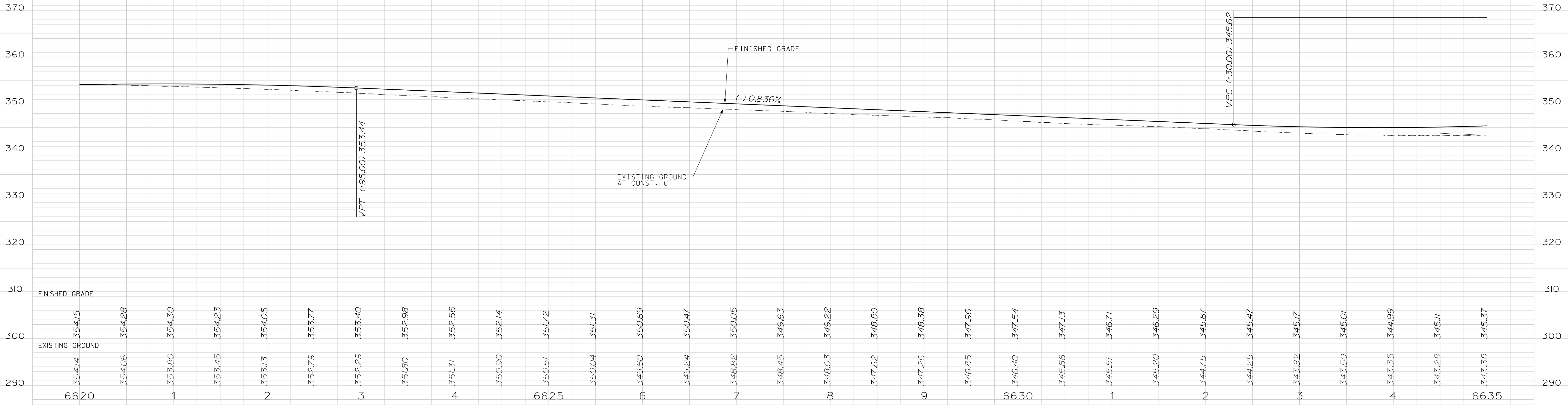
TIE PROFILE TO
EXISTING PAVEMENT



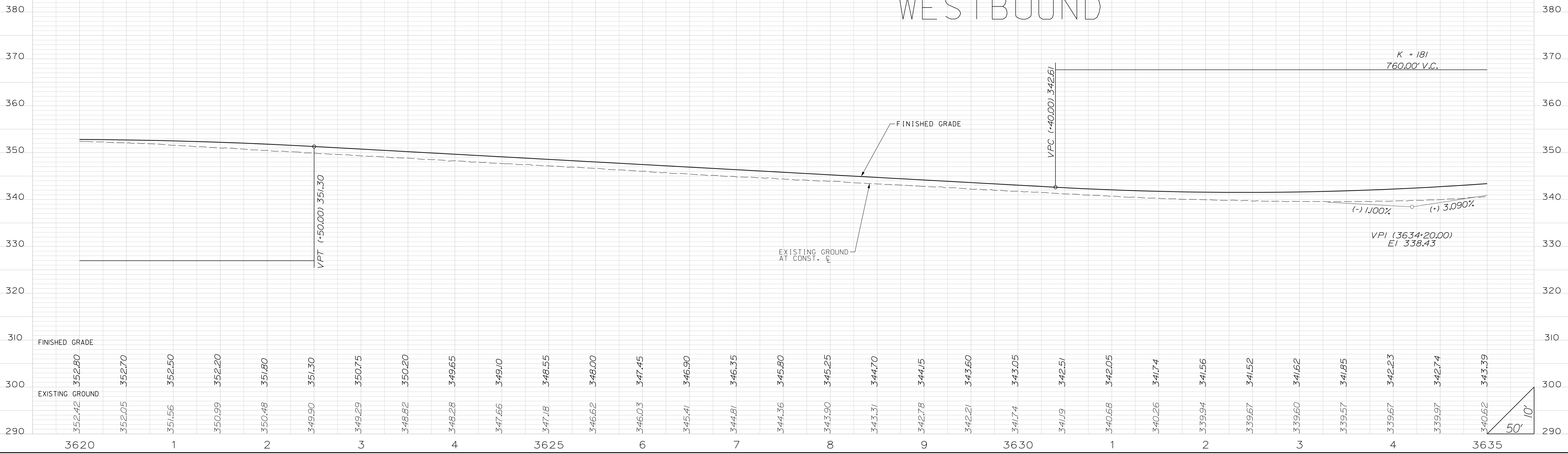
STATE	COUNTY	PROJECT ID	RD/RTE NO.	SHEET NO.
SC	NEWBERRY RICHLAND LEXINGTON	P029208	I-26	116

PRELIMINARY PLANS
NOT FOR CONSTRUCTION

EASTBOUND



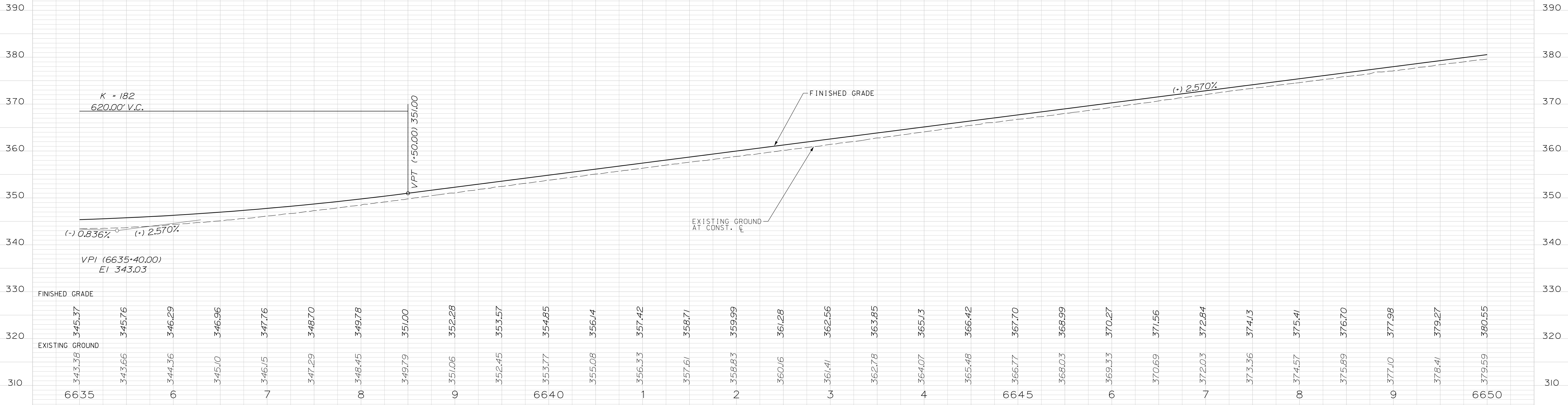
WESTBOUND



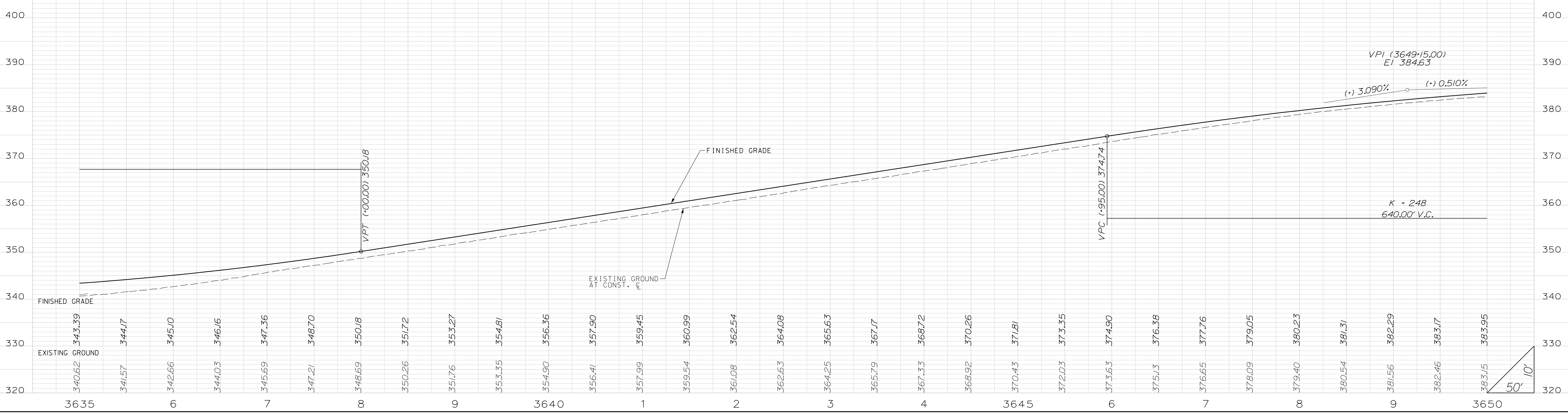
STATE	COUNTY	PROJECT ID	RD/RTE NO.	SHEET NO.
SC	NEWBERRY RICHLAND LEXINGTON	P029208	I-26	117

PRELIMINARY PLANS
NOT FOR CONSTRUCTION

EASTBOUND



WESTBOUND



STATE	COUNTY	PROJECT ID	RD/RTE NO.	SHEET NO.
SC	NEWBERRY RICHLAND LEXINGTON	P029208	I-26	118

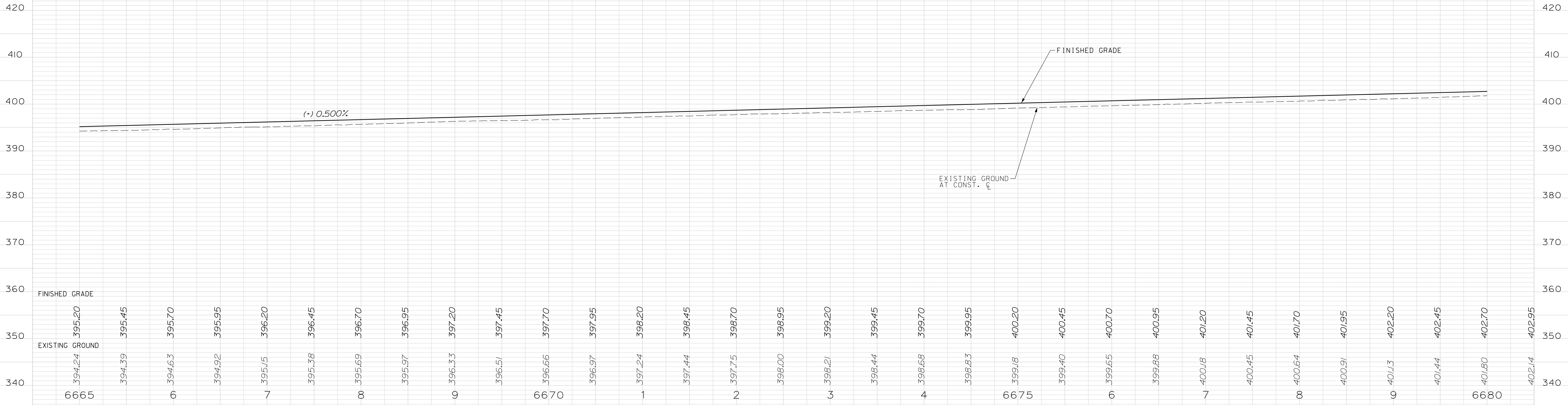
PRELIMINARY PLANS
NOT FOR CONSTRUCTION



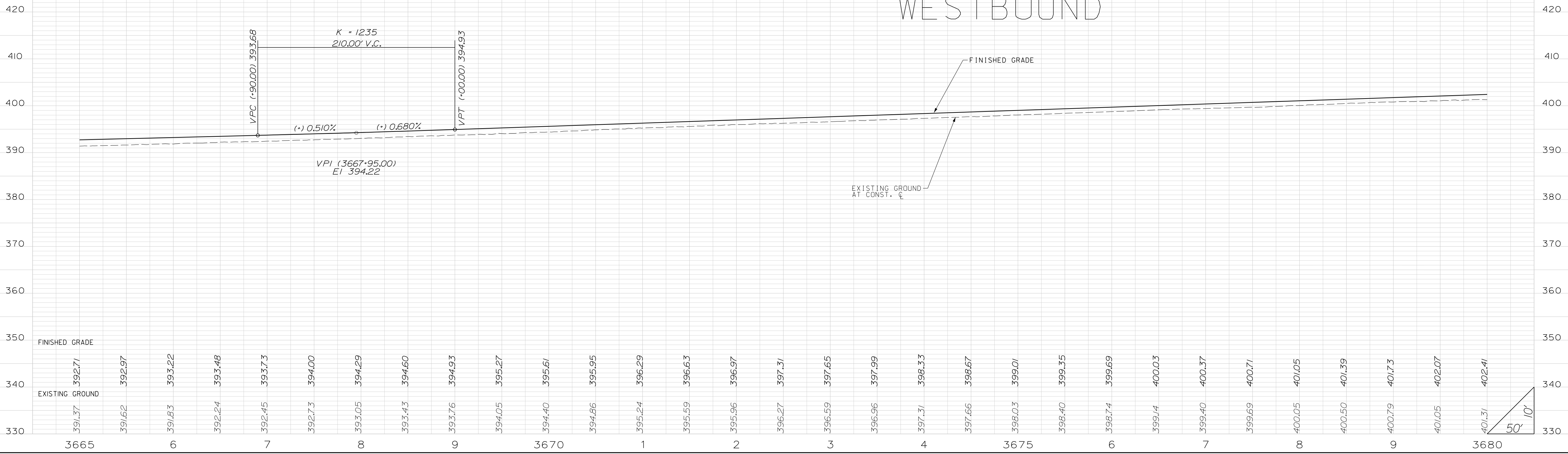
STATE	COUNTY	PROJECT ID	RD/RTE NO.	SHEET NO.
SC	NEWBERRY RICHLAND LEXINGTON	P029208	I-26	119

PRELIMINARY PLANS
NOT FOR CONSTRUCTION

EASTBOUND



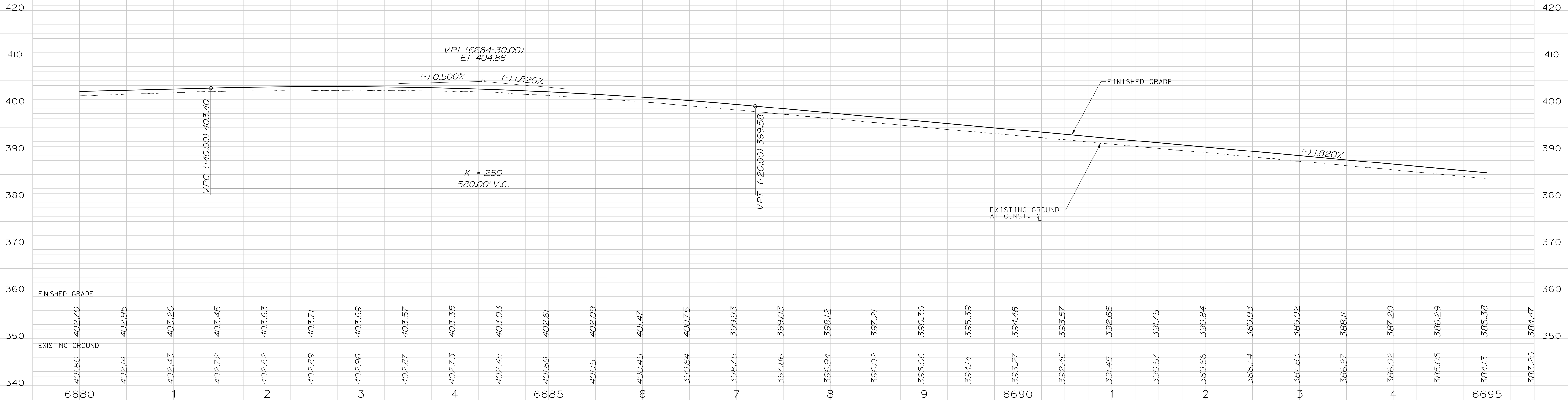
WESTBOUND



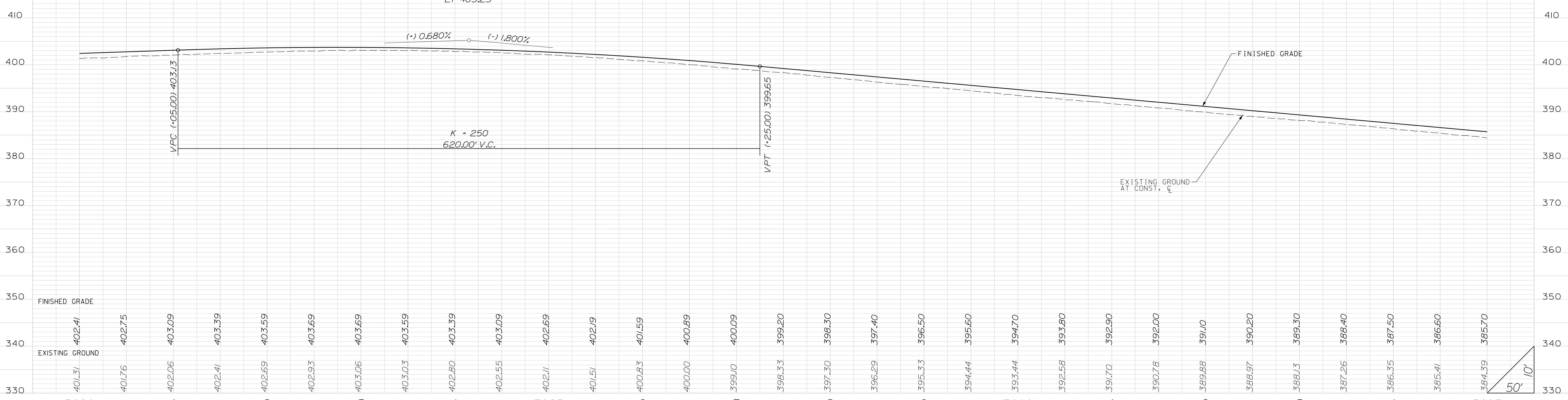
STATE	COUNTY	PROJECT ID	RD/RTE NO.	SHEET NO.
SC	NEWBERRY RICHLAND LEXINGTON	P029208	I-26	120

PRELIMINARY PLANS
NOT FOR CONSTRUCTION

EASTBOUND



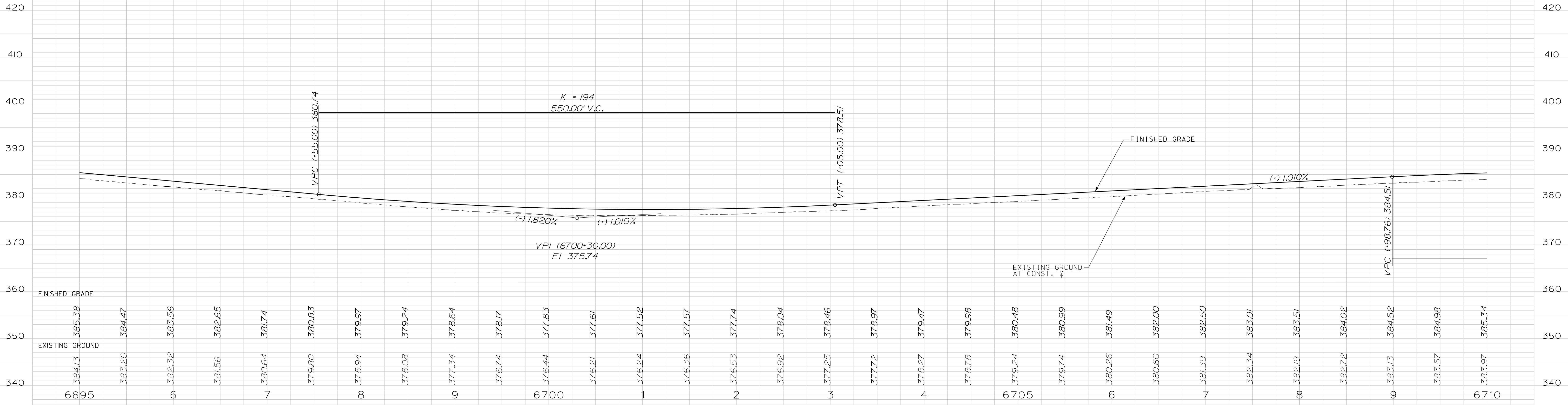
WESTBOUND



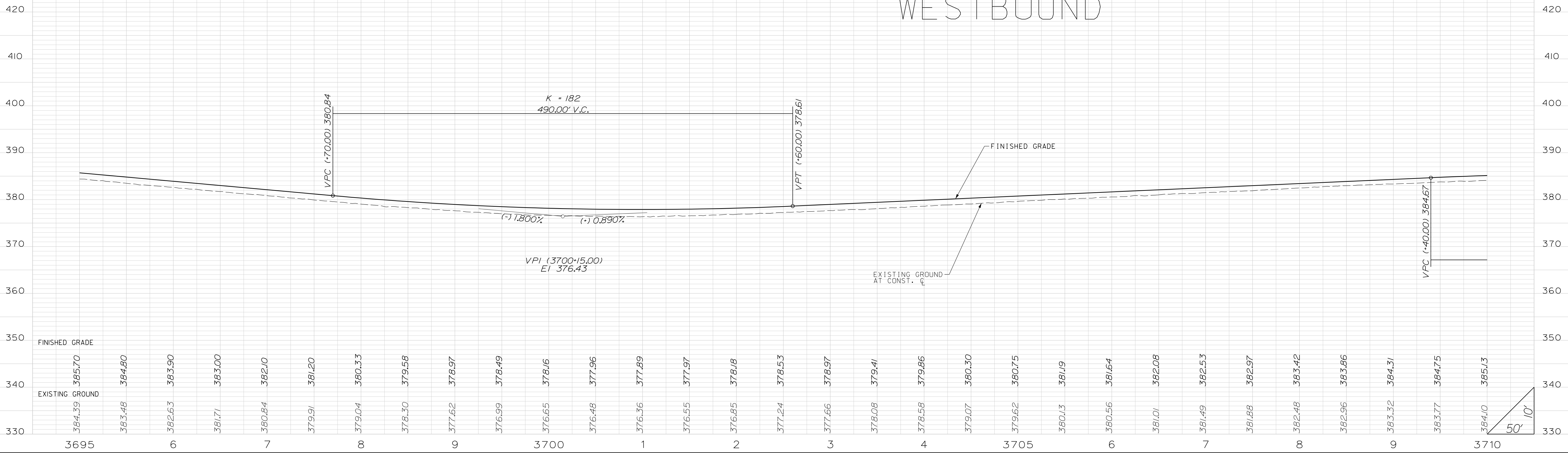
STATE	COUNTY	PROJECT ID	RD/RTE NO.	SHEET NO.
SC	NEWBERRY RICHLAND LEXINGTON	P029208	I-26	121

PRELIMINARY PLANS
NOT FOR CONSTRUCTION

EASTBOUND



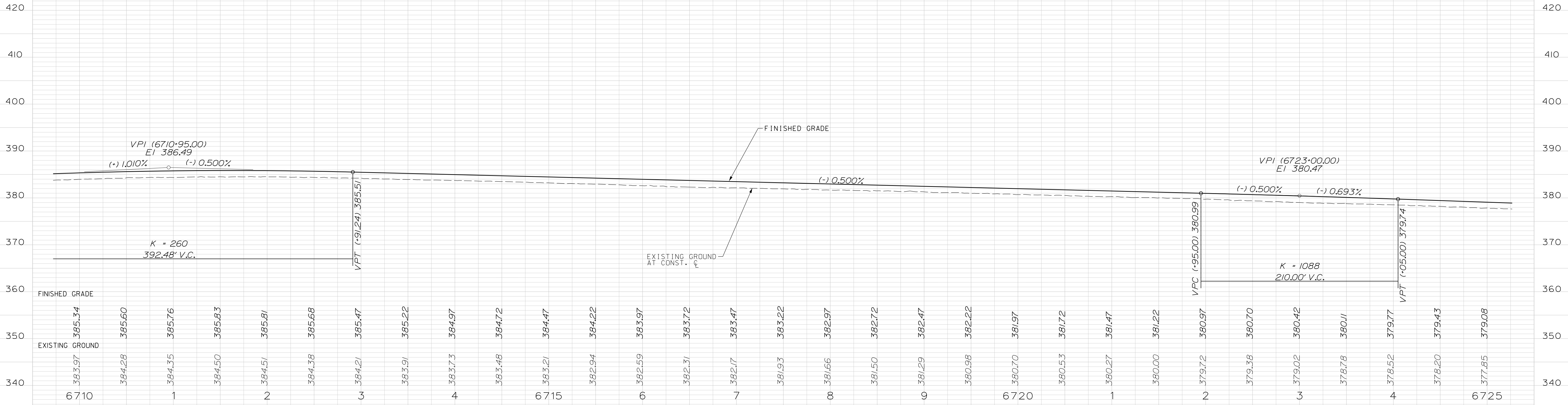
WESTBOUND



STATE	COUNTY	PROJECT ID	RD/RTE NO.	SHEET NO.
SC	NEWBERRY RICHLAND LEXINGTON	P029208	I-26	122

PRELIMINARY PLANS
NOT FOR CONSTRUCTION

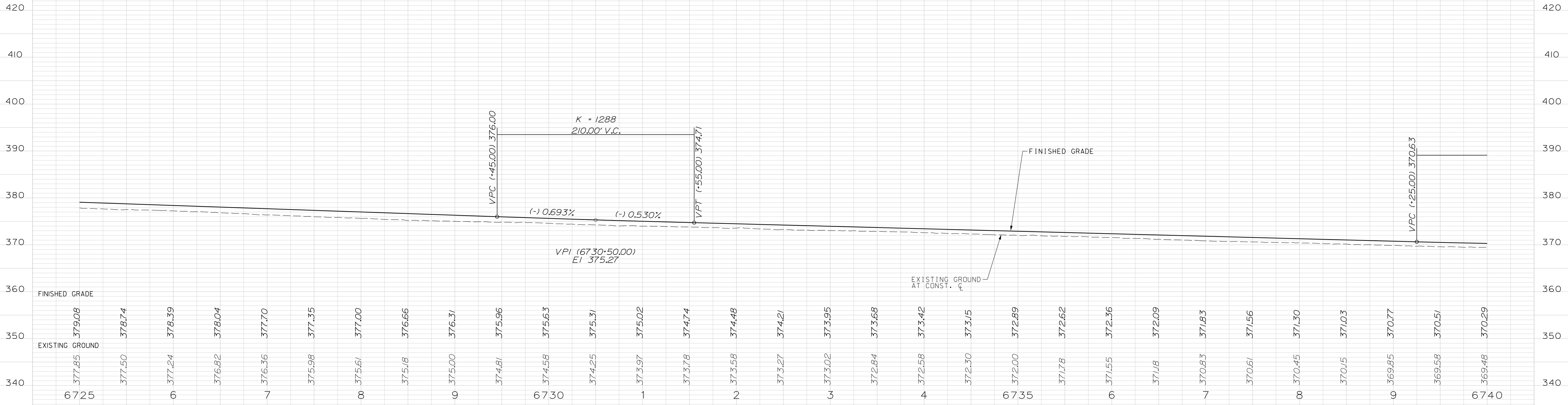
EASTBOUND



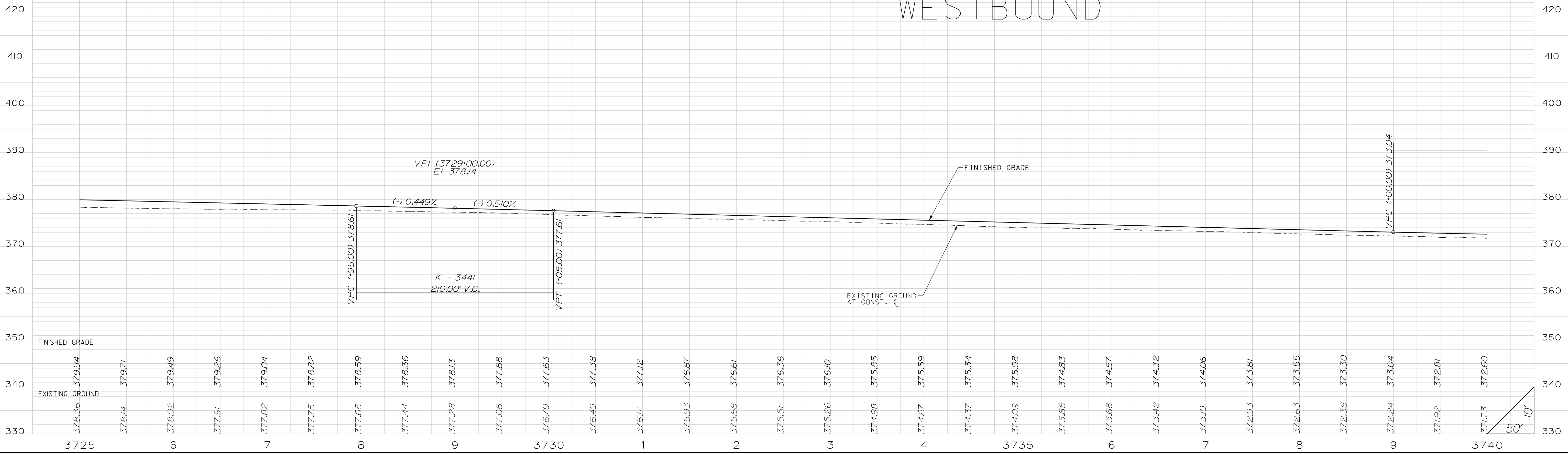
STATE	COUNTY	PROJECT ID	RD/RTE NO.	SHEET NO.
SC	NEWBERRY RICHLAND LEXINGTON	P029208	I-26	123

PRELIMINARY PLANS
NOT FOR CONSTRUCTION

EASTBOUND

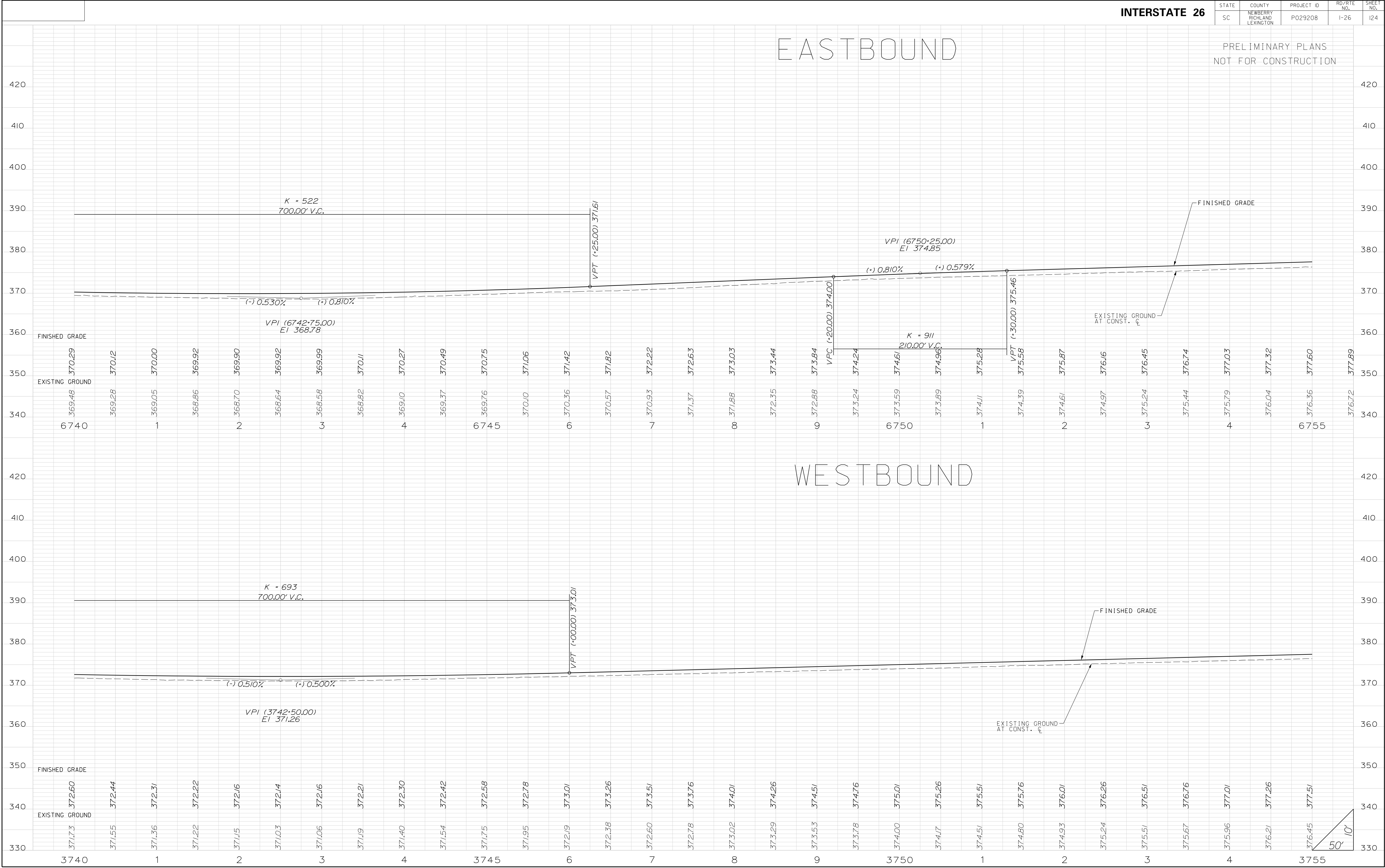


WESTBOUND



STATE	COUNTY	PROJECT ID	RD/RTE NO.	SHEET NO.
SC	NEWBERRY RICHLAND LEXINGTON	P029208	I-26	124

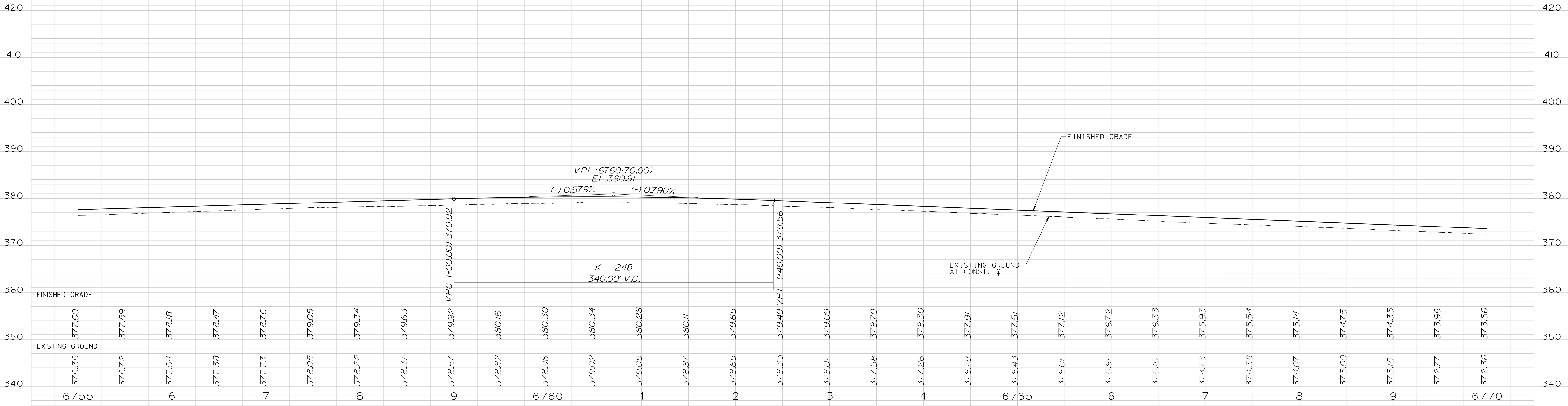
PRELIMINARY PLANS
NOT FOR CONSTRUCTION



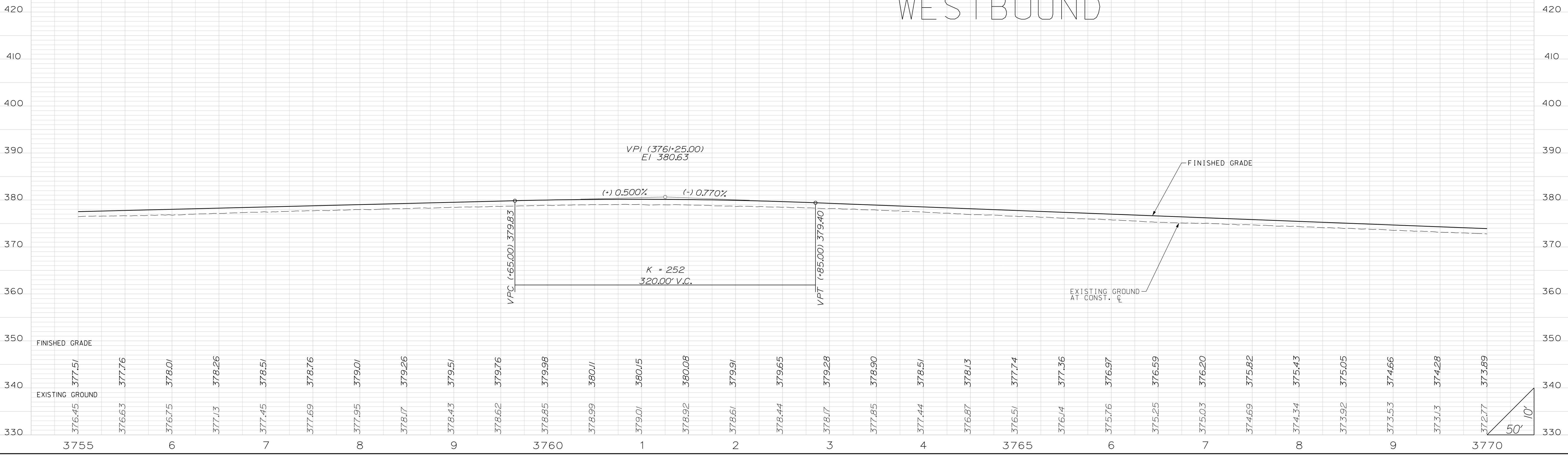
STATE	COUNTY	PROJECT ID	RD/RTE NO.	SHEET NO.
SC	NEWBERRY RICHLAND LEXINGTON	P029208	I-26	125

PRELIMINARY PLANS
NOT FOR CONSTRUCTION

EASTBOUND



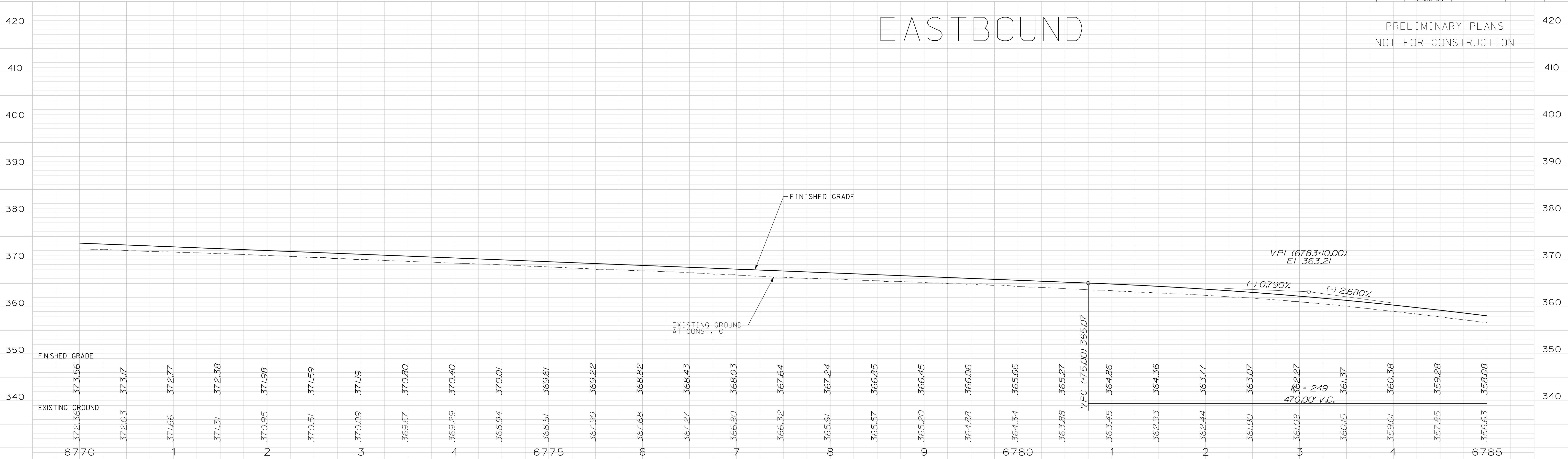
WESTBOUND



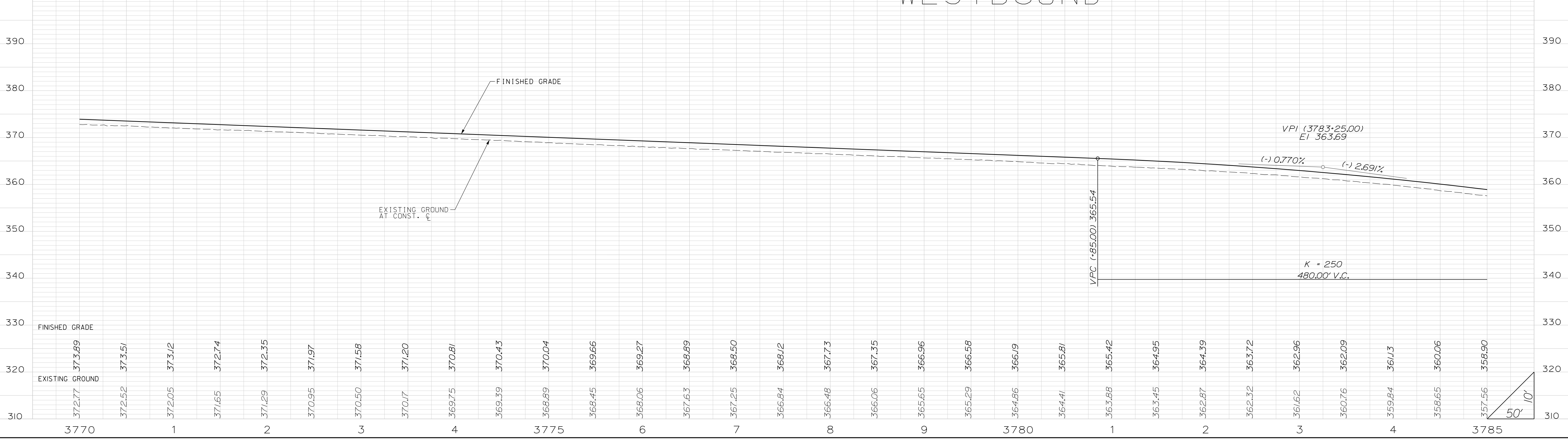
STATE	COUNTY	PROJECT ID	RD/RTE NO.	SHEET NO.
SC	NEWBERRY RICHLAND LEXINGTON	P029208	I-26	126

PRELIMINARY PLANS
NOT FOR CONSTRUCTION

EASTBOUND



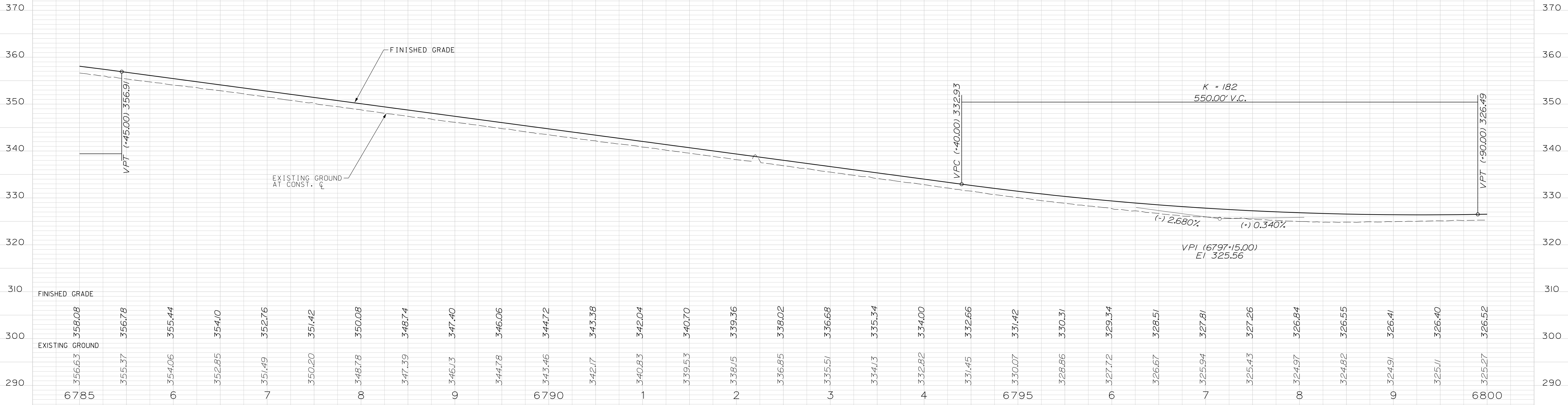
WESTBOUND



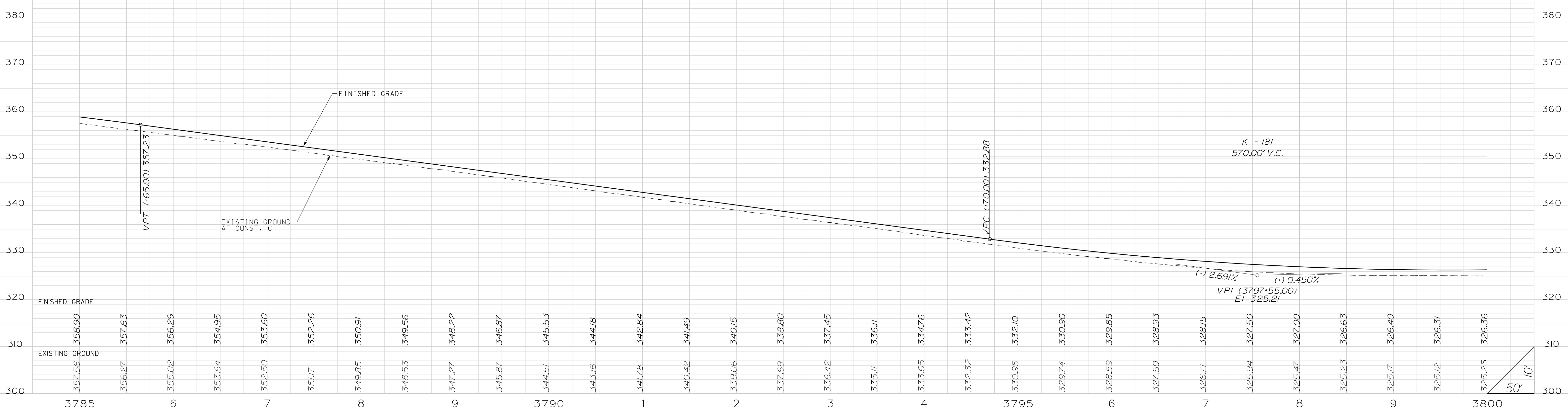
STATE	COUNTY	PROJECT ID	RD/RTE NO.	SHEET NO.
SC	NEWBERRY RICHLAND LEXINGTON	P029208	I-26	127

PRELIMINARY PLANS
NOT FOR CONSTRUCTION

EASTBOUND



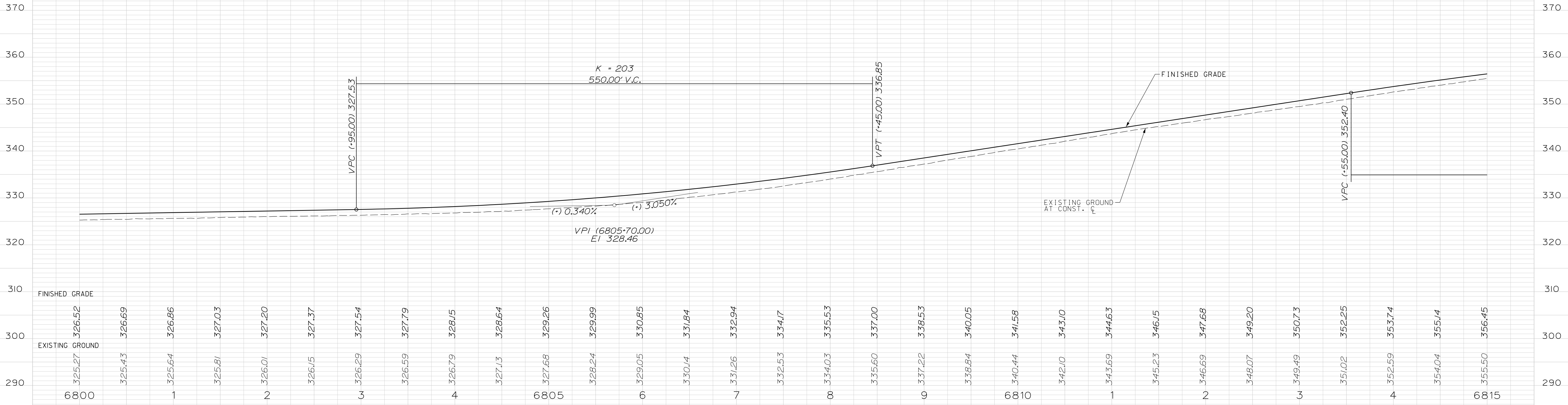
WESTBOUND



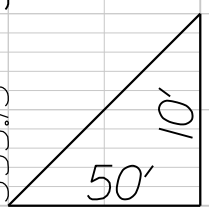
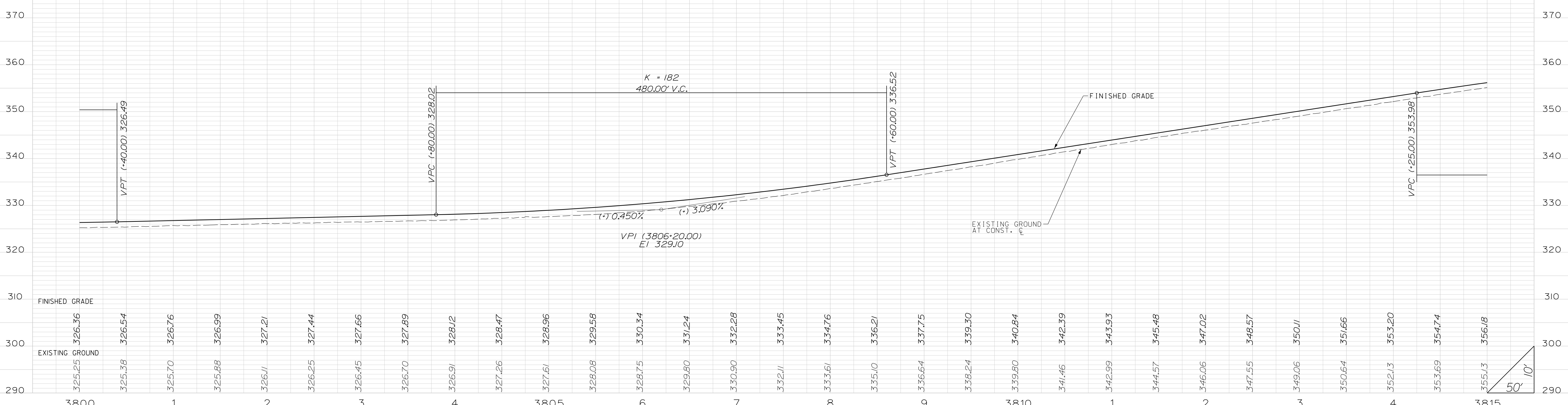
STATE	COUNTY	PROJECT ID	RD/RTE NO.	SHEET NO.
SC	NEWBERRY RICHLAND LEXINGTON	P029208	I-26	128

PRELIMINARY PLANS
NOT FOR CONSTRUCTION

EASTBOUND



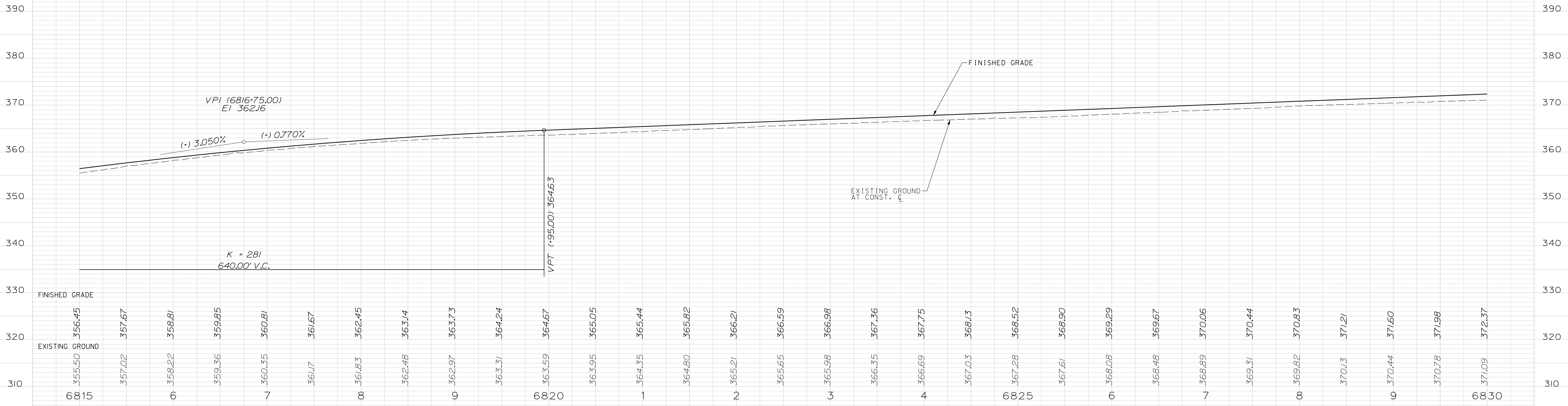
WESTBOUND



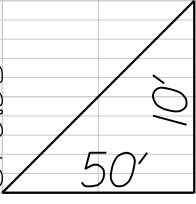
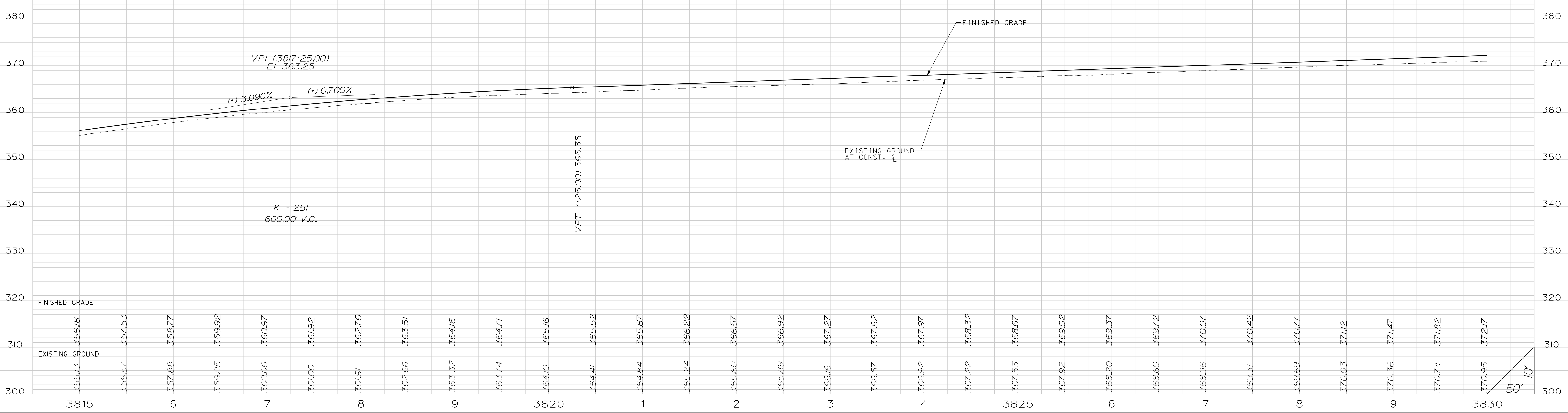
STATE	COUNTY	PROJECT ID	RD/RTE NO.	SHEET NO.
SC	NEWBERRY RICHLAND LEXINGTON	P029208	I-26	129

PRELIMINARY PLANS
NOT FOR CONSTRUCTION

EASTBOUND

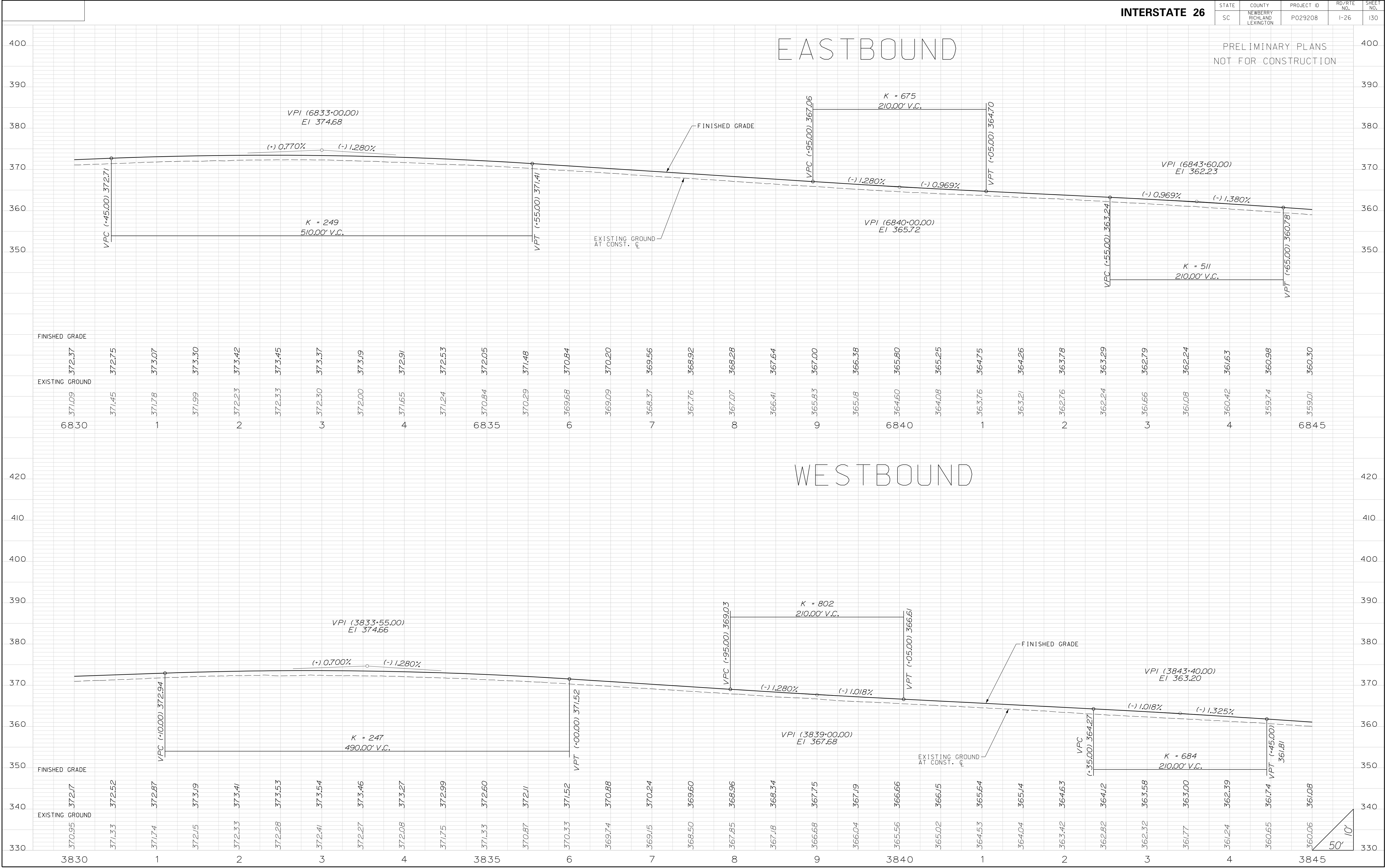


WESTBOUND



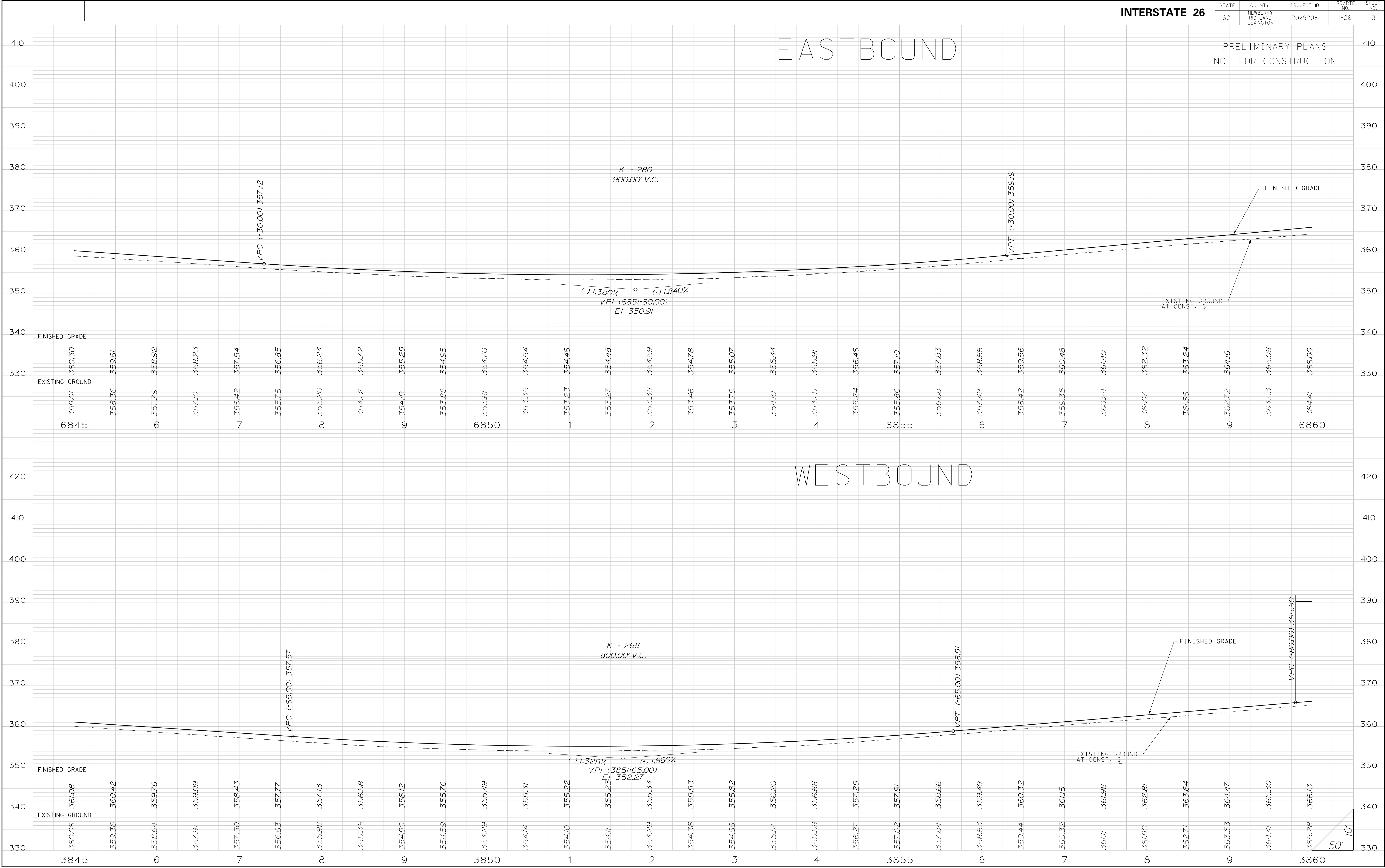
STATE	COUNTY	PROJECT ID	RD/RTE NO.	SHEET NO.
SC	NEWBERRY RICHLAND LEXINGTON	P029208	I-26	130

PRELIMINARY PLANS
NOT FOR CONSTRUCTION



STATE	COUNTY	PROJECT ID	RD/RTE NO.	SHEET NO.
SC	NEWBERRY RICHLAND LEXINGTON	P029208	I-26	131

PRELIMINARY PLANS
NOT FOR CONSTRUCTION



STATE	COUNTY	PROJECT ID	RD/RTE NO.	SHEET NO.
SC	NEWBERRY RICHLAND LEXINGTON	P029208	I-26	132

PRELIMINARY PLANS
NOT FOR CONSTRUCTION

EASTBOUND

VPI (6874+30.00)
EI 392.31

(+) 1.840% (-) 2.310%

K = 248
1,030.00' V.C.

VPC (+15.00) 382.84

FINISHED GRADE
EXISTING GROUND AT CONST. E

FINISHED GRADE
EXISTING GROUND

366.00
364.41
6860

365.39
366.92
1

366.33
367.84
2

367.30
368.76
3

368.28
369.68
4

369.27
370.60
5

370.25
371.52
6

371.16
372.44
7

372.26
373.36
8

373.16
374.28
9

373.99
375.20
0

374.91
376.12
1

375.85
377.04
2

376.76
377.96
3

377.78
378.88
4

378.67
379.80
5

379.55
380.72
6

380.42
381.64
7

381.34
382.56
8

382.37
383.45
9

383.26
384.25
0

384.10
384.95
1

385.01
385.55
2

385.72
386.05
3

386.33
386.44
4

386.81
386.74
5

387.24
386.93
6

387.47
387.03
7

387.51
387.02
8

387.41
386.91
9

387.09
386.71
0

386.67
386.40
1

WESTBOUND

VPI (3874+65.00)
EI 392.76

(+) 1.840% (-) 2.310%

K = 248
1,030.00' V.C.

VPT (+80.00) 372.80

FINISHED GRADE
EXISTING GROUND AT CONST. E

FINISHED GRADE
EXISTING GROUND

366.13
365.28
3860

366.97
366.11
1

367.82
366.97
2

368.69
367.85
3

369.56
368.67
4

370.44
369.53
5

371.34
370.39
6

372.25
371.29
7

373.17
372.23
8

374.09
373.10
9

375.01
374.02
0

375.93
374.92
1

376.85
375.82
2

377.77
376.72
3

378.69
377.63
4

379.61
378.56
5

380.53
379.45
6

381.45
380.35
7

382.37
381.30
8

383.29
382.22
9

384.16
383.11
0

384.93
384.01
1

385.59
384.95
2

386.16
385.81
3

386.63
386.49
4

386.99
386.94
5

387.26
387.34
6

387.42
387.68
7

387.49
387.84
8

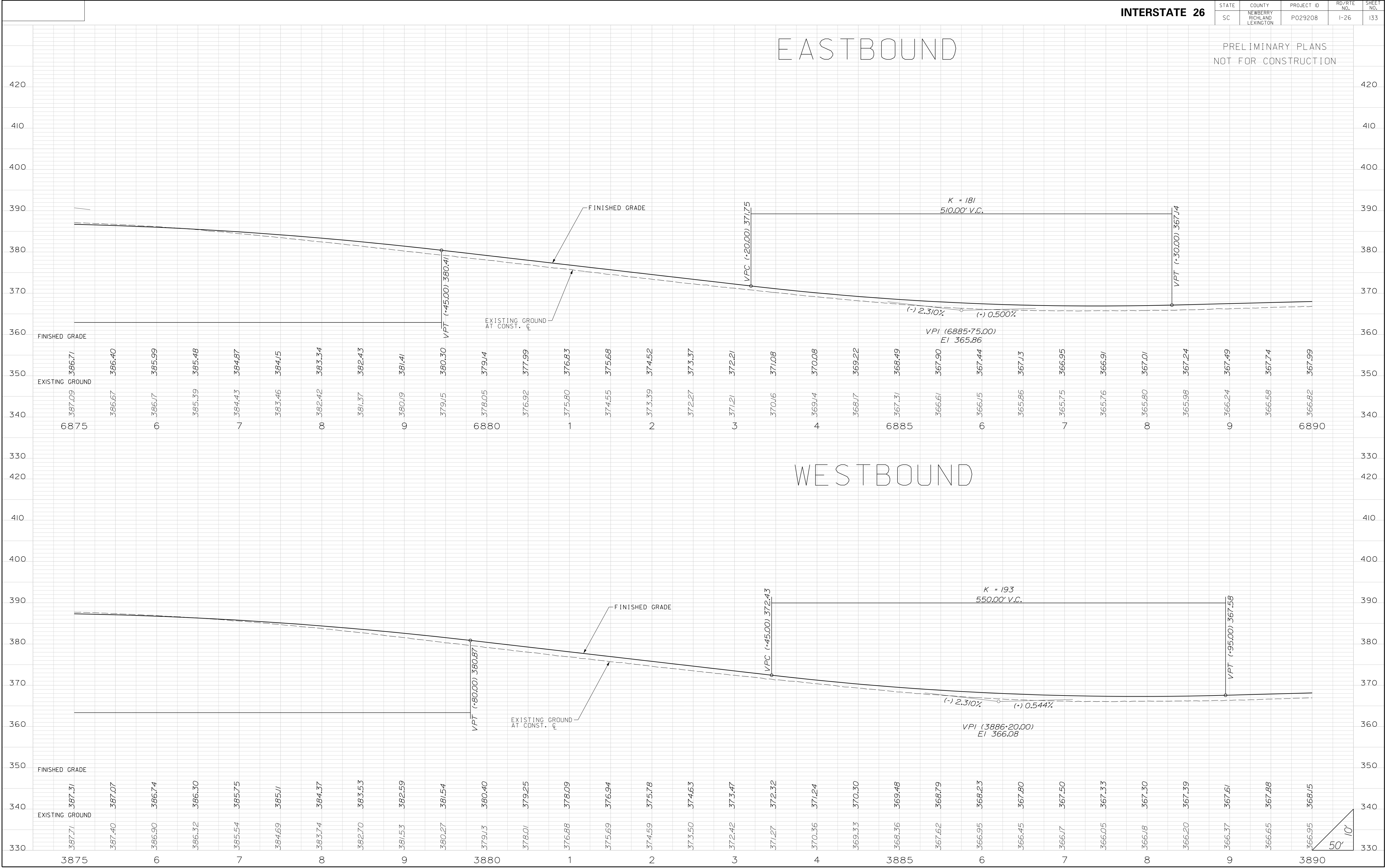
387.45
387.86
9

387.31
387.71
0

50' 10'

STATE	COUNTY	PROJECT ID	RD/RTE NO.	SHEET NO.
SC	NEWBERRY RICHLAND LEXINGTON	P029208	I-26	133

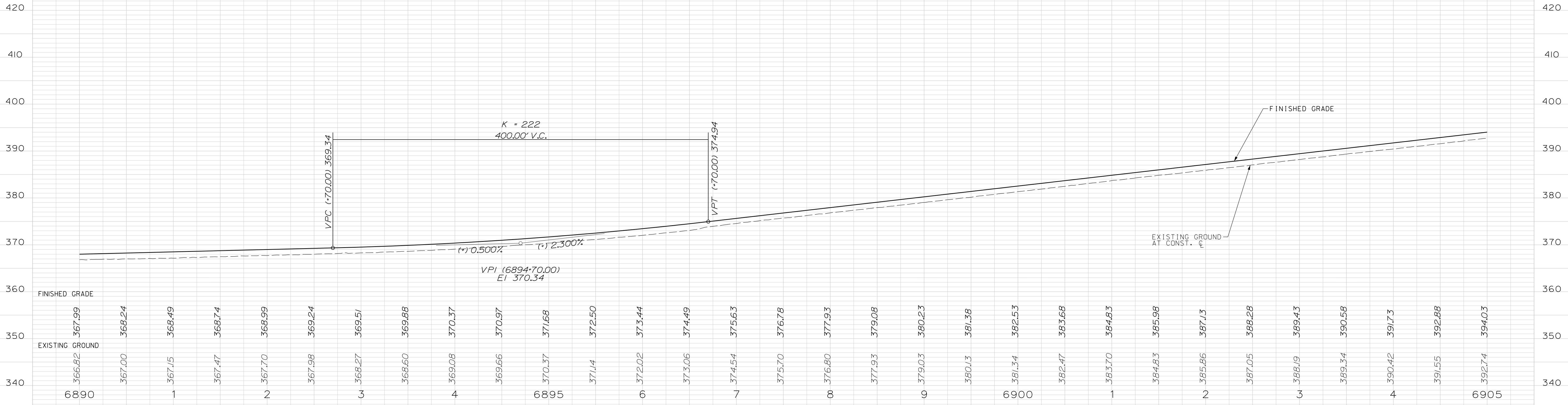
PRELIMINARY PLANS
NOT FOR CONSTRUCTION



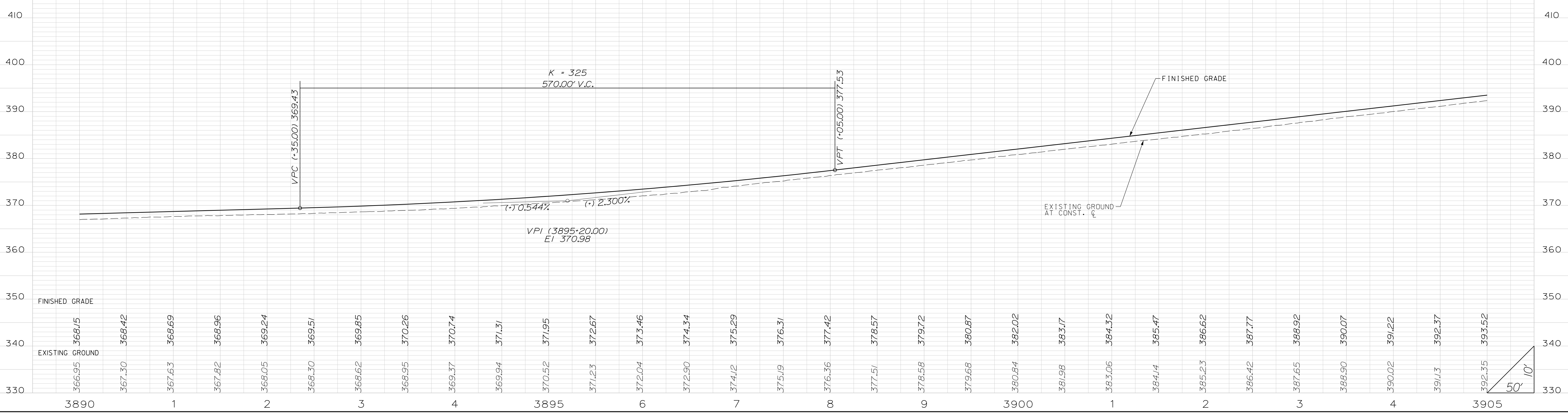
STATE	COUNTY	PROJECT ID	RD/RTE NO.	SHEET NO.
SC	NEWBERRY RICHLAND LEXINGTON	P029208	I-26	134

PRELIMINARY PLANS
NOT FOR CONSTRUCTION

EASTBOUND



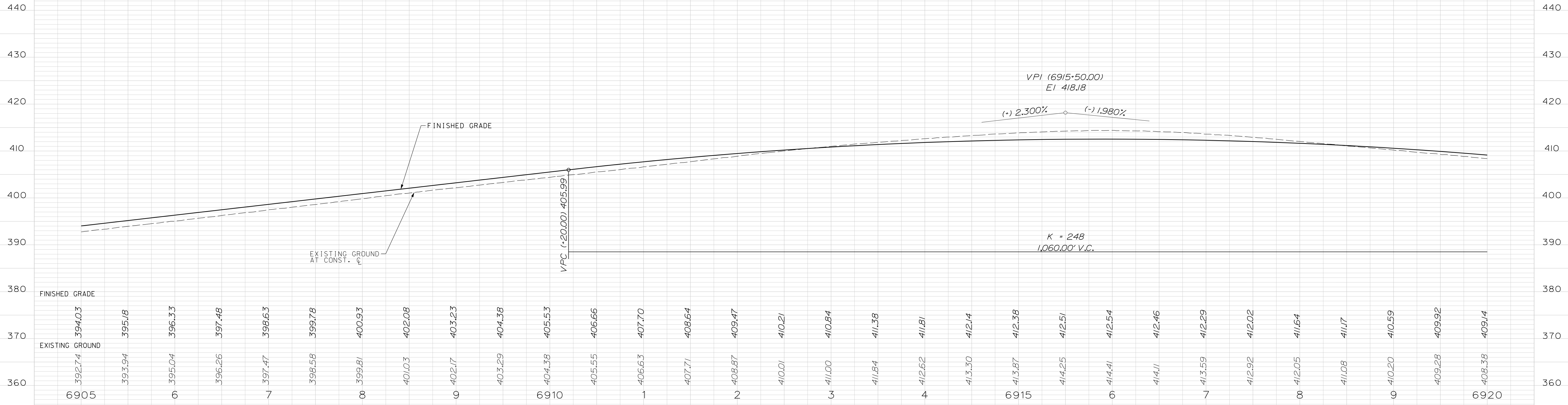
WESTBOUND



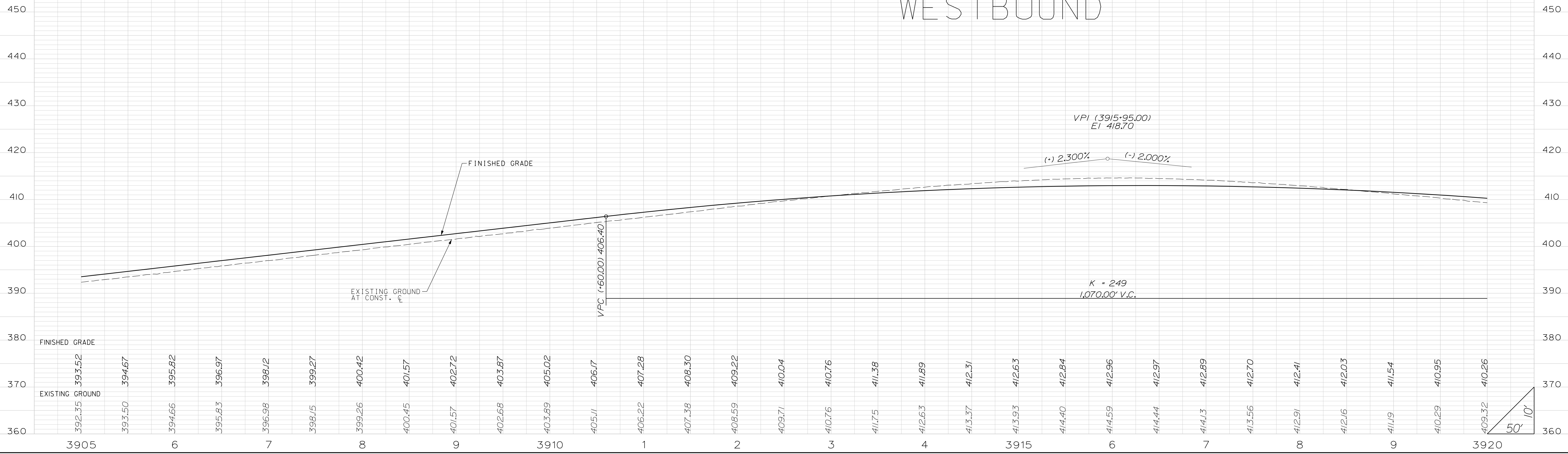
STATE	COUNTY	PROJECT ID	RD/RTE NO.	SHEET NO.
SC	NEWBERRY RICHLAND LEXINGTON	P029208	I-26	135

PRELIMINARY PLANS
NOT FOR CONSTRUCTION

EASTBOUND



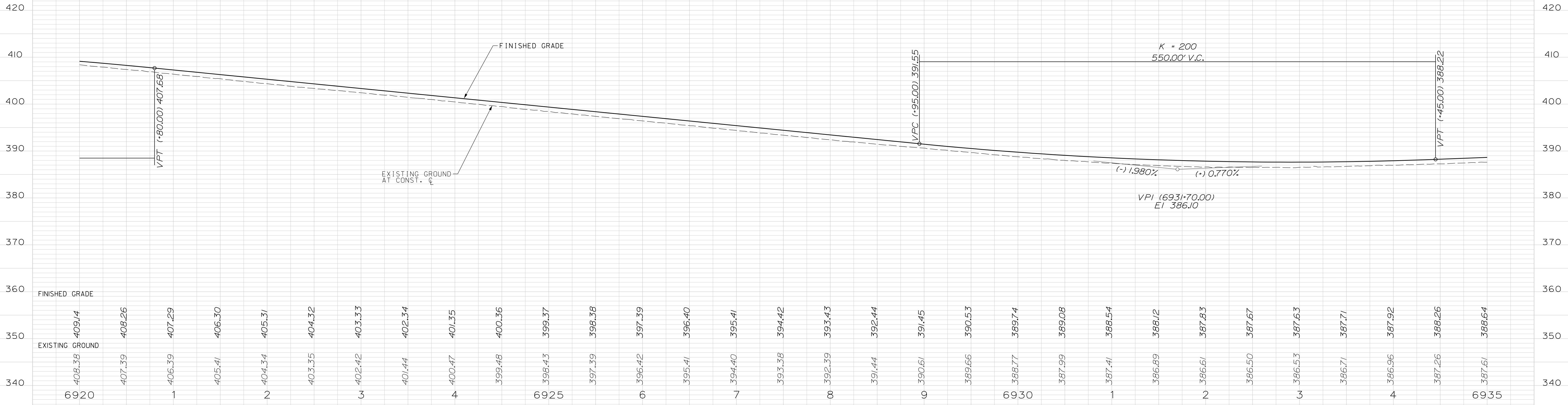
WESTBOUND



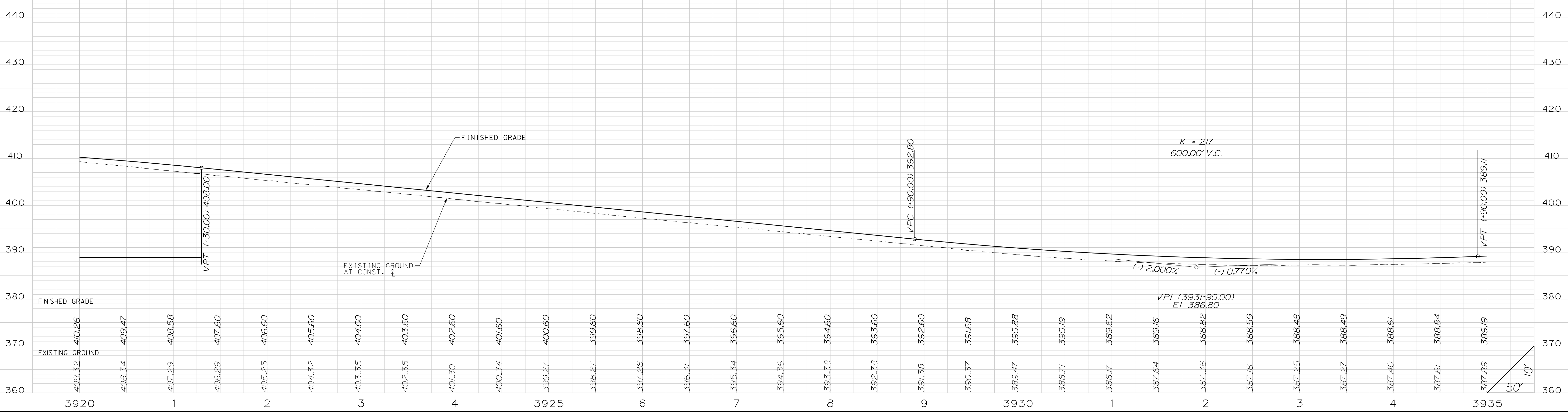
STATE	COUNTY	PROJECT ID	RD/RTE NO.	SHEET NO.
SC	NEWBERRY RICHLAND LEXINGTON	P029208	I-26	136

PRELIMINARY PLANS
NOT FOR CONSTRUCTION

EASTBOUND



WESTBOUND



50' 10'

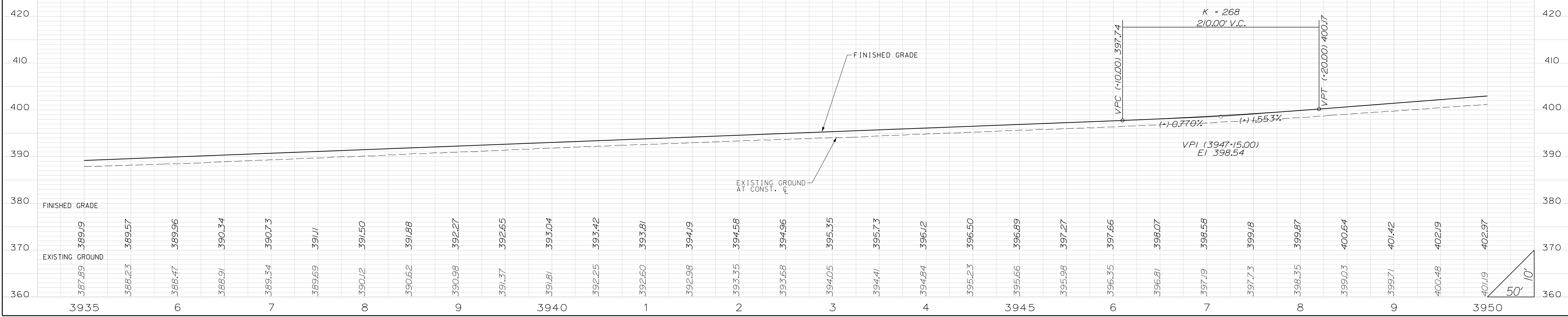
STATE	COUNTY	PROJECT ID	RD/RTE NO.	SHEET NO.
SC	NEWBERRY RICHLAND LEXINGTON	P029208	I-26	137

PRELIMINARY PLANS
NOT FOR CONSTRUCTION

EASTBOUND

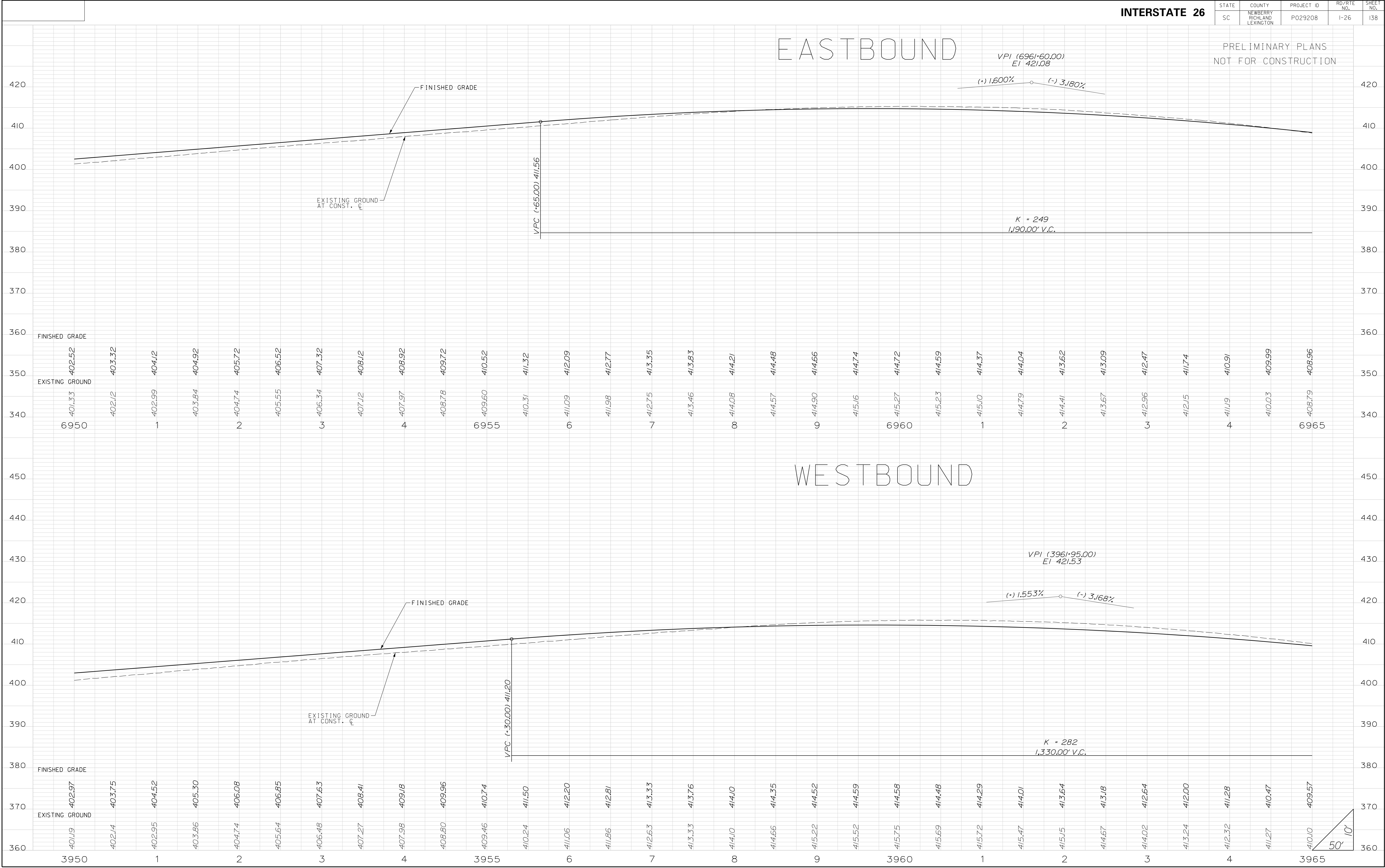


WESTBOUND



STATE	COUNTY	PROJECT ID	RD/RTE NO.	SHEET NO.
SC	NEWBERRY RICHLAND LEXINGTON	P029208	I-26	138

PRELIMINARY PLANS
NOT FOR CONSTRUCTION



STATE	COUNTY	PROJECT ID	RD/RTE NO.	SHEET NO.
SC	NEWBERRY RICHLAND LEXINGTON	P029208	I-26	139

PRELIMINARY PLANS
NOT FOR CONSTRUCTION



STATE	COUNTY	PROJECT ID	RD/RTE NO.	SHEET NO.
SC	NEWBERRY RICHLAND LEXINGTON	P029208	I-26	140

PRELIMINARY PLANS
NOT FOR CONSTRUCTION

EASTBOUND



STATE	COUNTY	PROJECT ID	RD/RTE NO.	SHEET NO.
SC	NEWBERRY RICHLAND LEXINGTON	P029208	I-26	141

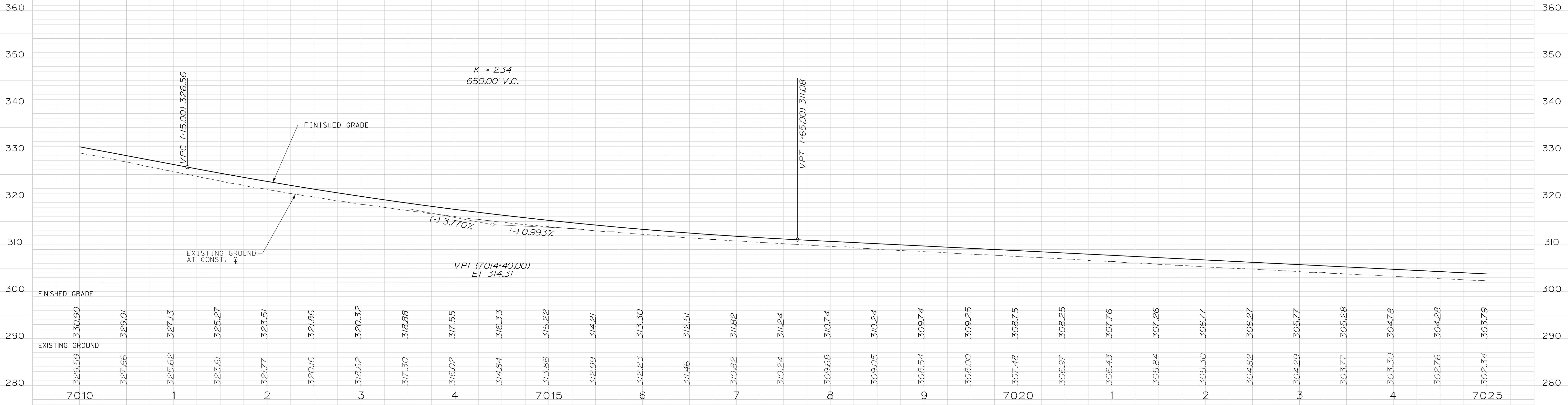
PRELIMINARY PLANS
NOT FOR CONSTRUCTION



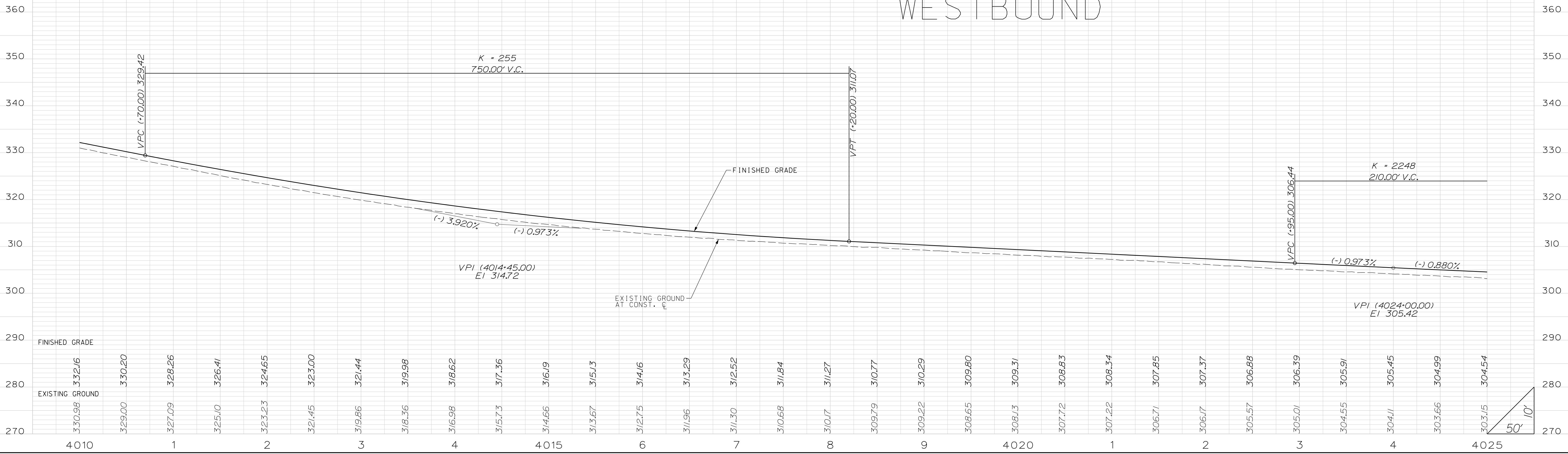
STATE	COUNTY	PROJECT ID	RD/RTE NO.	SHEET NO.
SC	NEWBERRY RICHLAND LEXINGTON	P029208	I-26	142

PRELIMINARY PLANS
NOT FOR CONSTRUCTION

EASTBOUND



WESTBOUND



STATE	COUNTY	PROJECT ID	RD/RTE NO.	SHEET NO.
SC	NEWBERRY RICHLAND LEXINGTON	P029208	I-26	143

PRELIMINARY PLANS
NOT FOR CONSTRUCTION

K = 197
890.00' V.C.

VPI (7039+00.00)
EI 293.06

(-) 0.650%

(-) 3.860%

EASTBOUND

VPC (+55.00) 295.95

FINISHED GRADE

EXISTING GROUND
AT CONST. ξ

K = 613
210.00' V.C.

VPI (7029+75.00)
EI 299.07

(-) 0.993%

(-) 0.650%

VPC (+70.00) 300.11

VPT (+80.00) 298.39

FINISHED GRADE

EXISTING GROUND

7025

6

7

8

9

7030

1

2

3

4

7035

6

7

8

9

7040

WESTBOUND

VPC (+87.50) 296.49

FINISHED GRADE

EXISTING GROUND
AT CONST. ξ

K = 396
210.00' V.C.

VPI (4033+00.00)
EI 297.50

(-) 0.880%

(-) 0.350%

VPC (+95.00) 298.42

VPT (+05.00) 297.13

FINISHED GRADE

EXISTING GROUND

4025

6

7

8

9

4030

1

2

3

4

4035

6

7

8

9

4040

50' 10'

STATE	COUNTY	PROJECT ID	RD/RTE NO.	SHEET NO.
SC	NEWBERRY RICHLAND LEXINGTON	P029208	I-26	144

PRELIMINARY PLANS
NOT FOR CONSTRUCTION

VPI (7054+50.00)
EI 352.89

(+) 3.860% (-) 3.433%

K = 193

1,407.55' V.C.

EASTBOUND


WESTBOUND

VPI (4054+54.01)
EI 353.86

(+) 4.000% (-) 3.396%

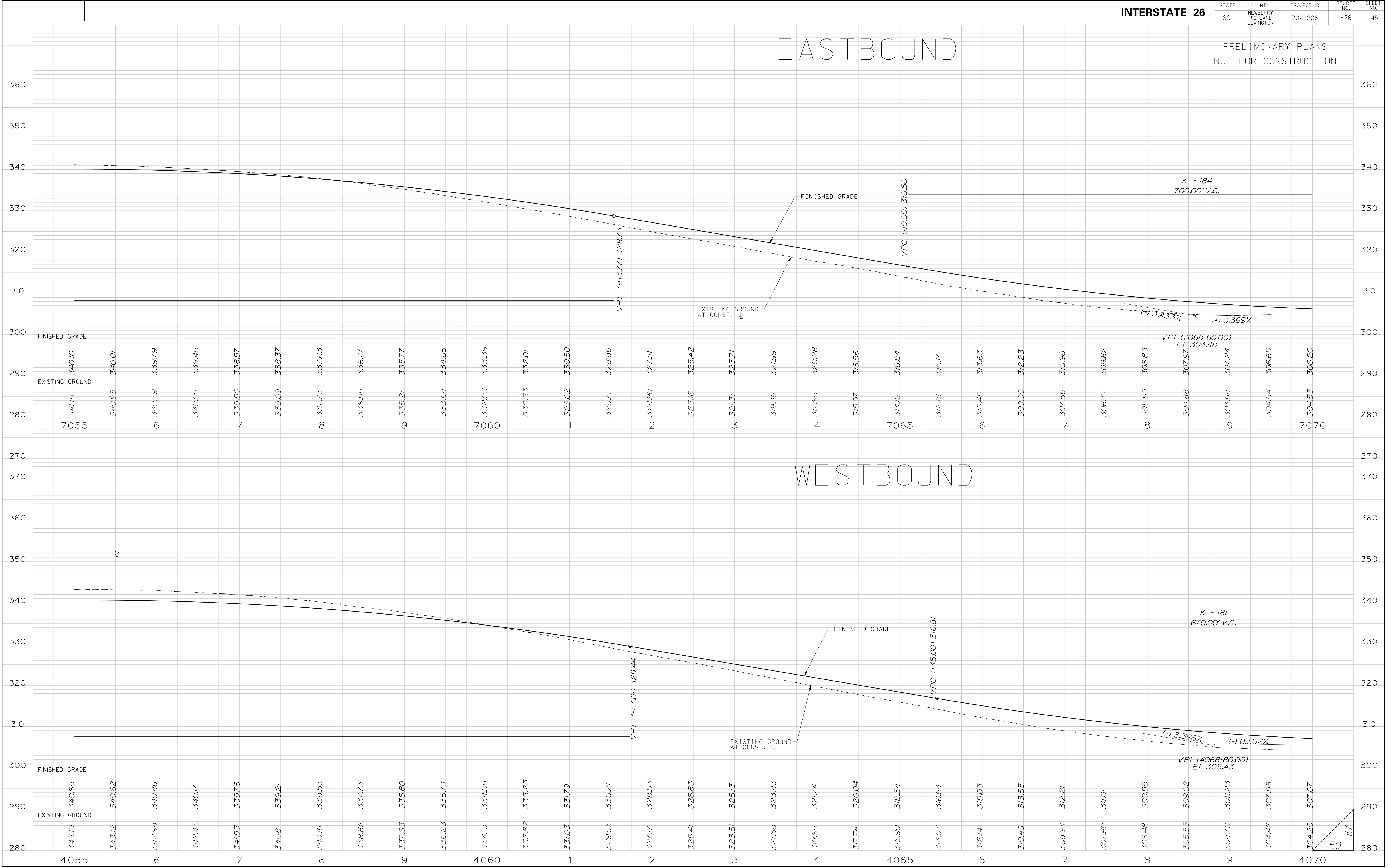
K = 194

1,438.00' V.C.



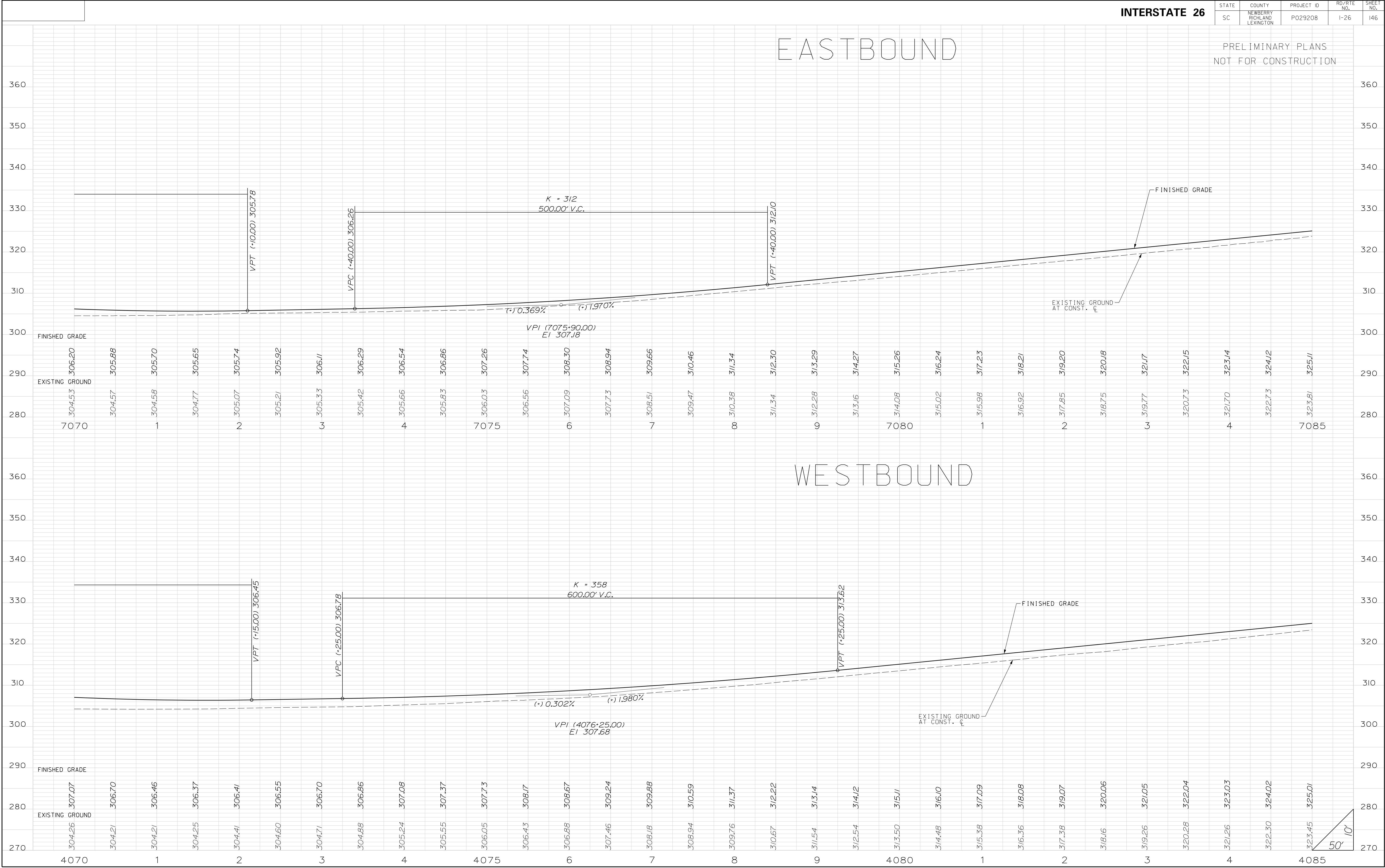
STATE	COUNTY	PROJECT ID	RD/RTE NO.	SHEET NO.
SC	NEWBERRY RICHLAND LEXINGTON	P029208	I-26	145

PRELIMINARY PLANS
NOT FOR CONSTRUCTION



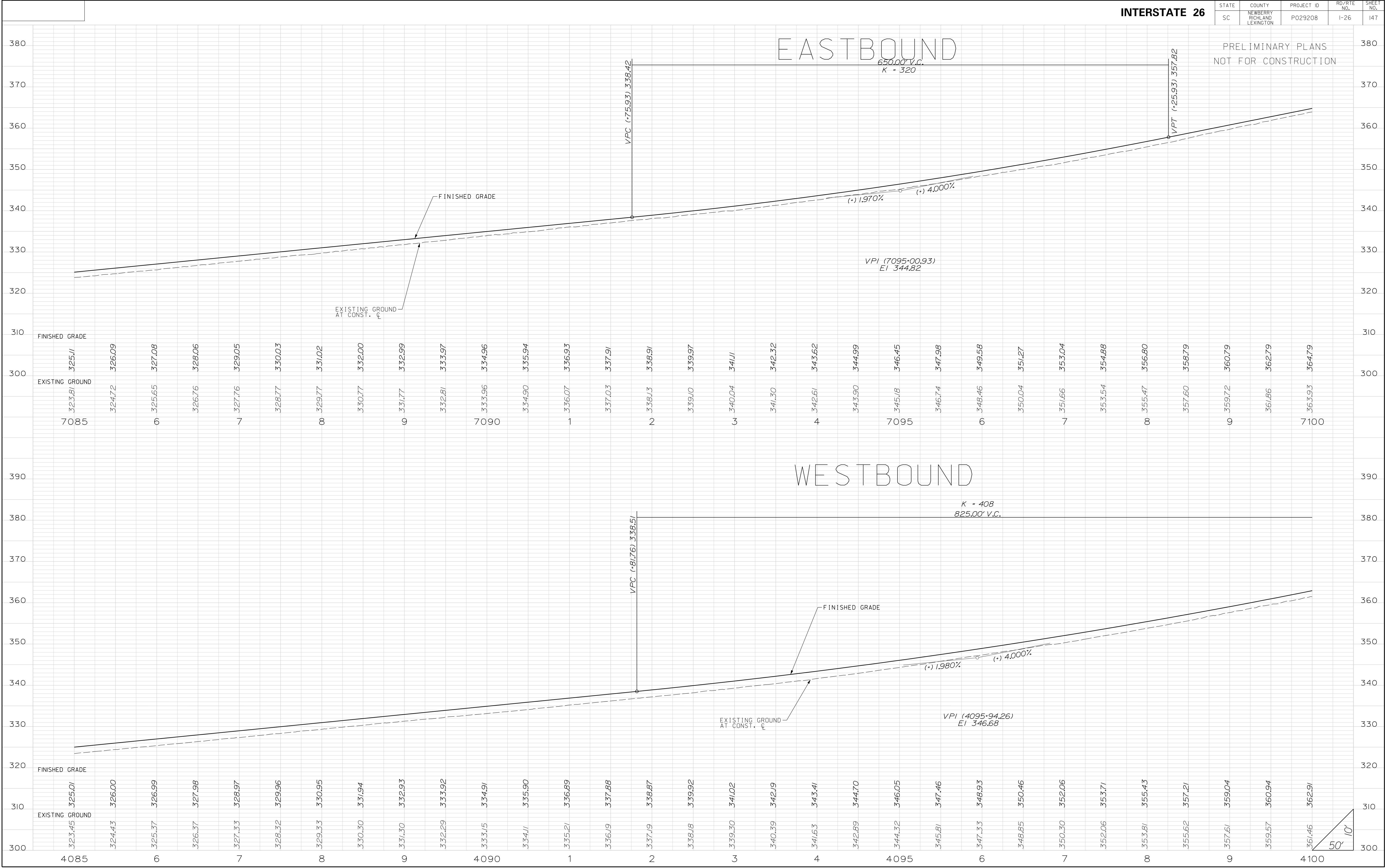
STATE	COUNTY	PROJECT ID	RD/RTE NO.	SHEET NO.
SC	NEWBERRY RICHLAND LEXINGTON	P029208	I-26	146

PRELIMINARY PLANS
NOT FOR CONSTRUCTION



STATE	COUNTY	PROJECT ID	RD/RTE NO.	SHEET NO.
SC	NEWBERRY RICHLAND LEXINGTON	P029208	I-26	147

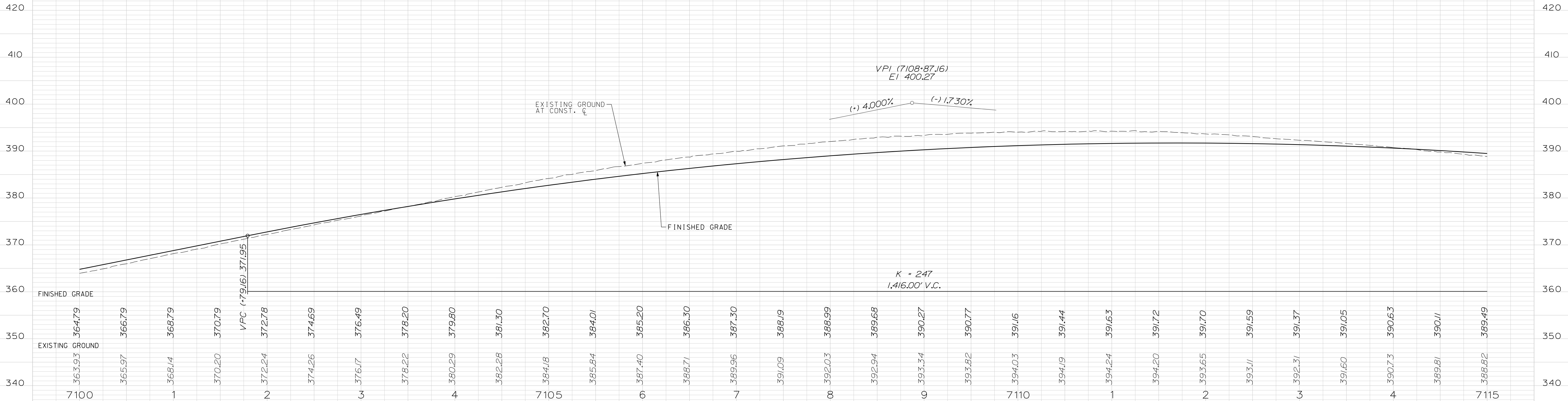
PRELIMINARY PLANS
NOT FOR CONSTRUCTION



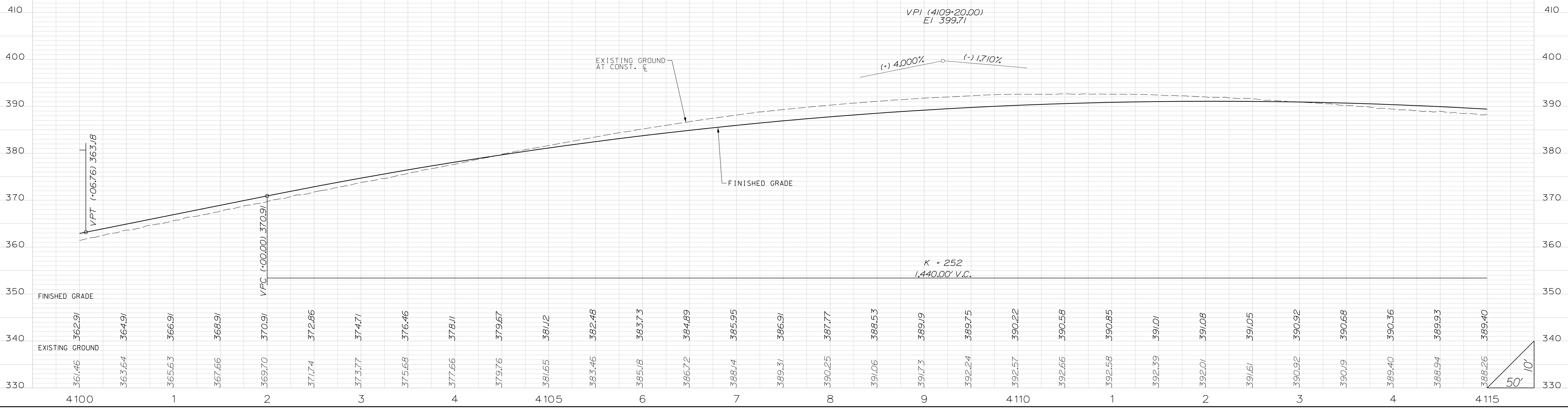
STATE	COUNTY	PROJECT ID	RD/RTE NO.	SHEET NO.
SC	NEWBERRY RICHLAND LEXINGTON	P029208	I-26	148

PRELIMINARY PLANS
NOT FOR CONSTRUCTION

EASTBOUND



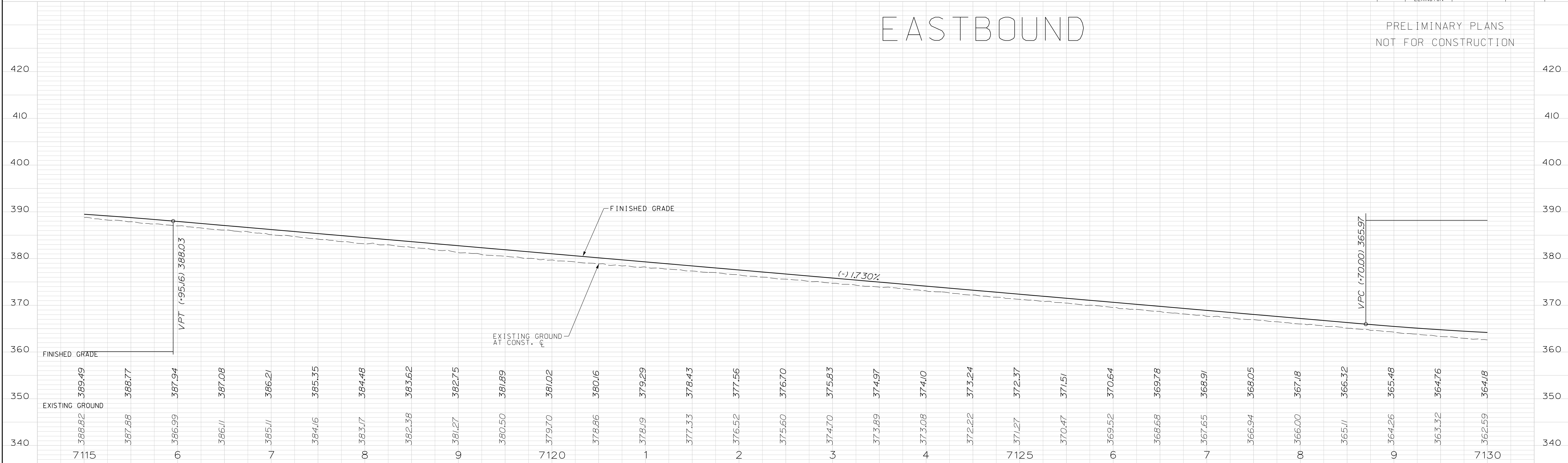
WESTBOUND



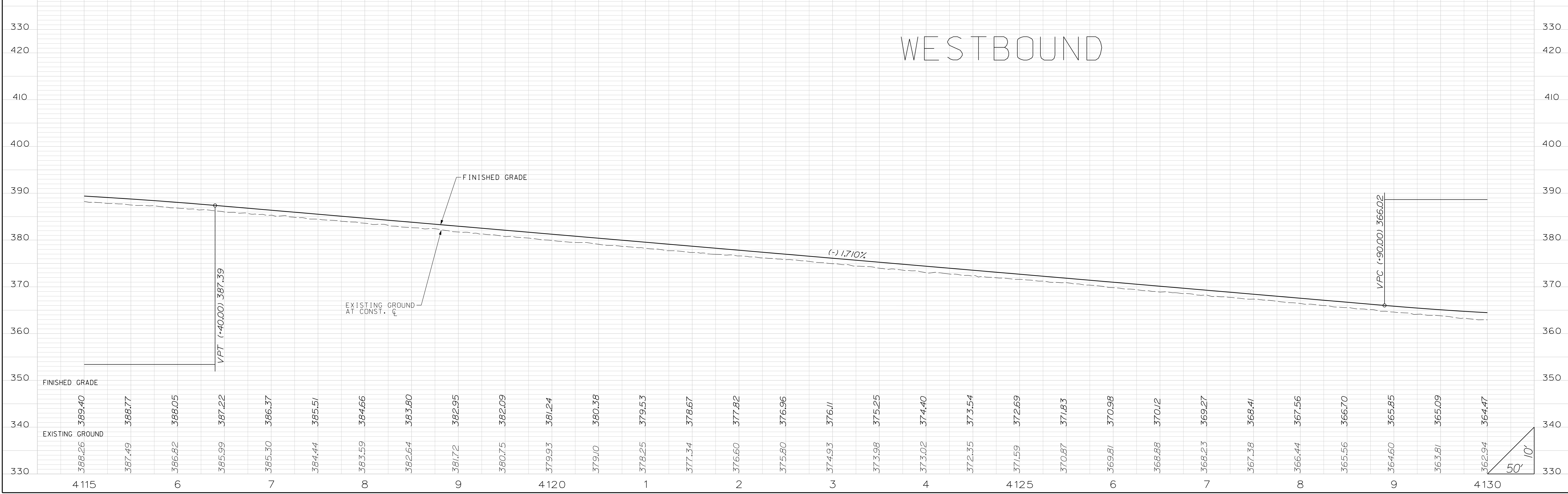
STATE	COUNTY	PROJECT ID	RD/RTE NO.	SHEET NO.
SC	NEWBERRY RICHLAND LEXINGTON	P029208	I-26	149

PRELIMINARY PLANS
NOT FOR CONSTRUCTION

EASTBOUND

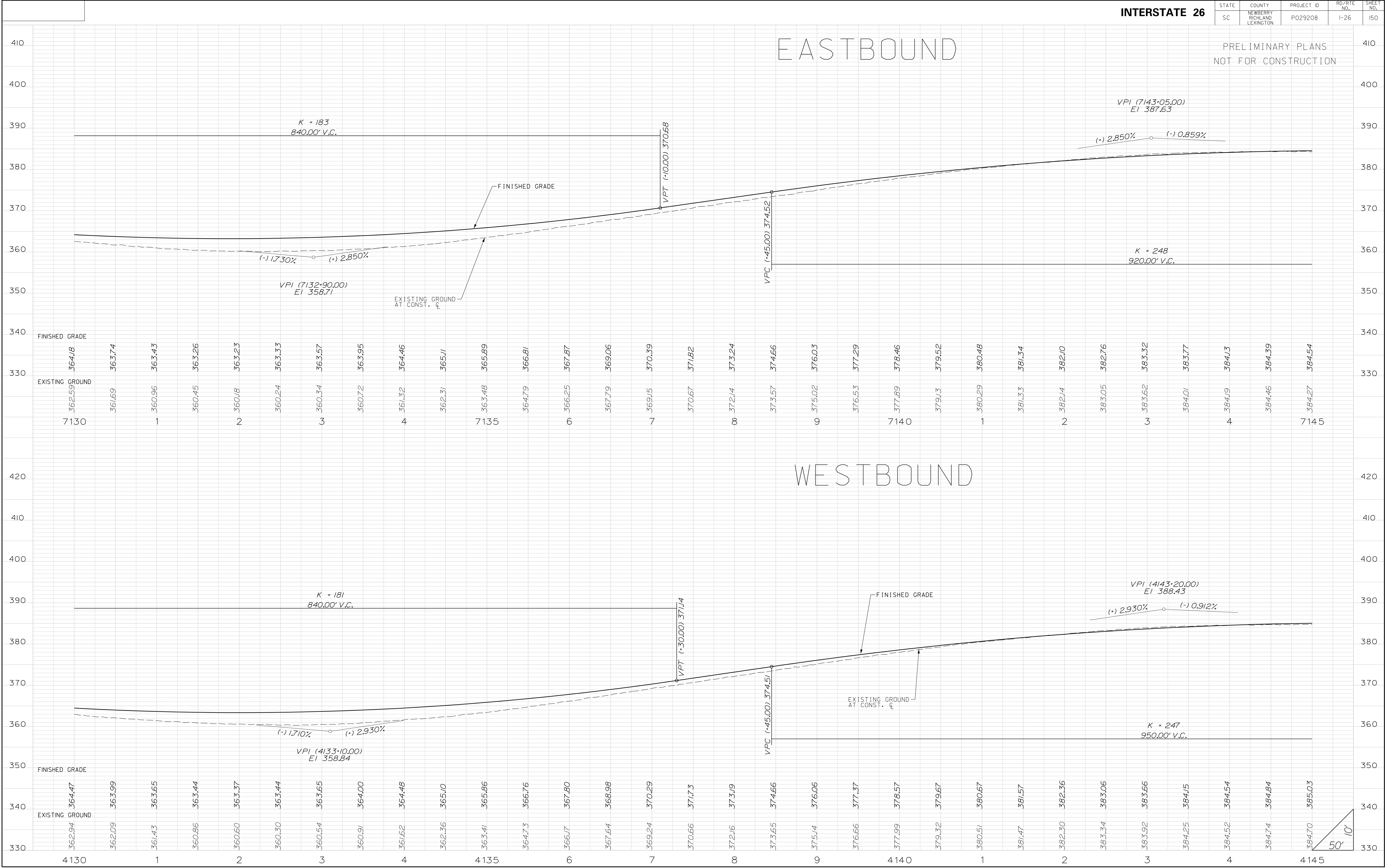


WESTBOUND



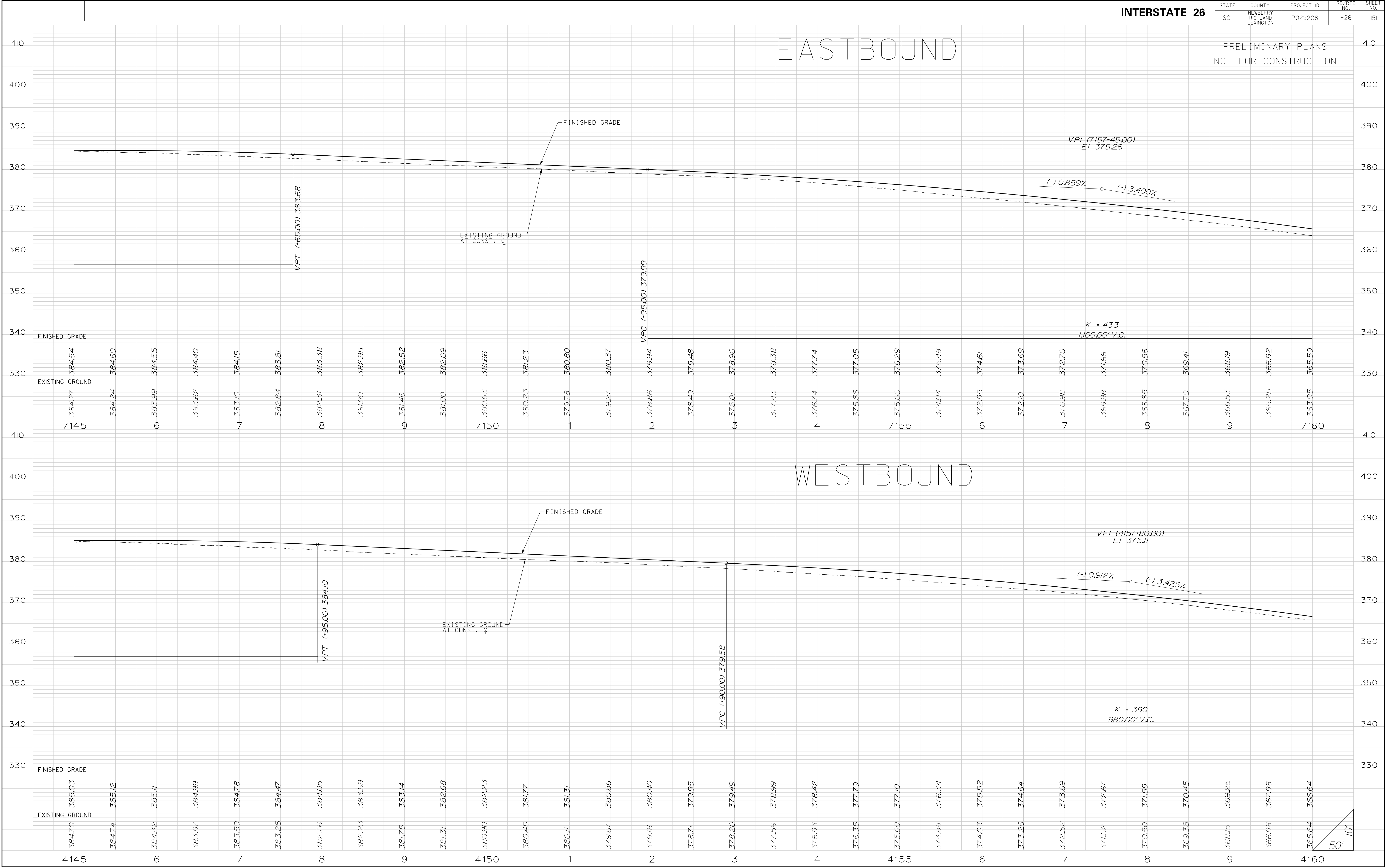
STATE	COUNTY	PROJECT ID	RD/RTE NO.	SHEET NO.
SC	NEWBERRY RICHLAND LEXINGTON	P029208	I-26	150

PRELIMINARY PLANS
NOT FOR CONSTRUCTION



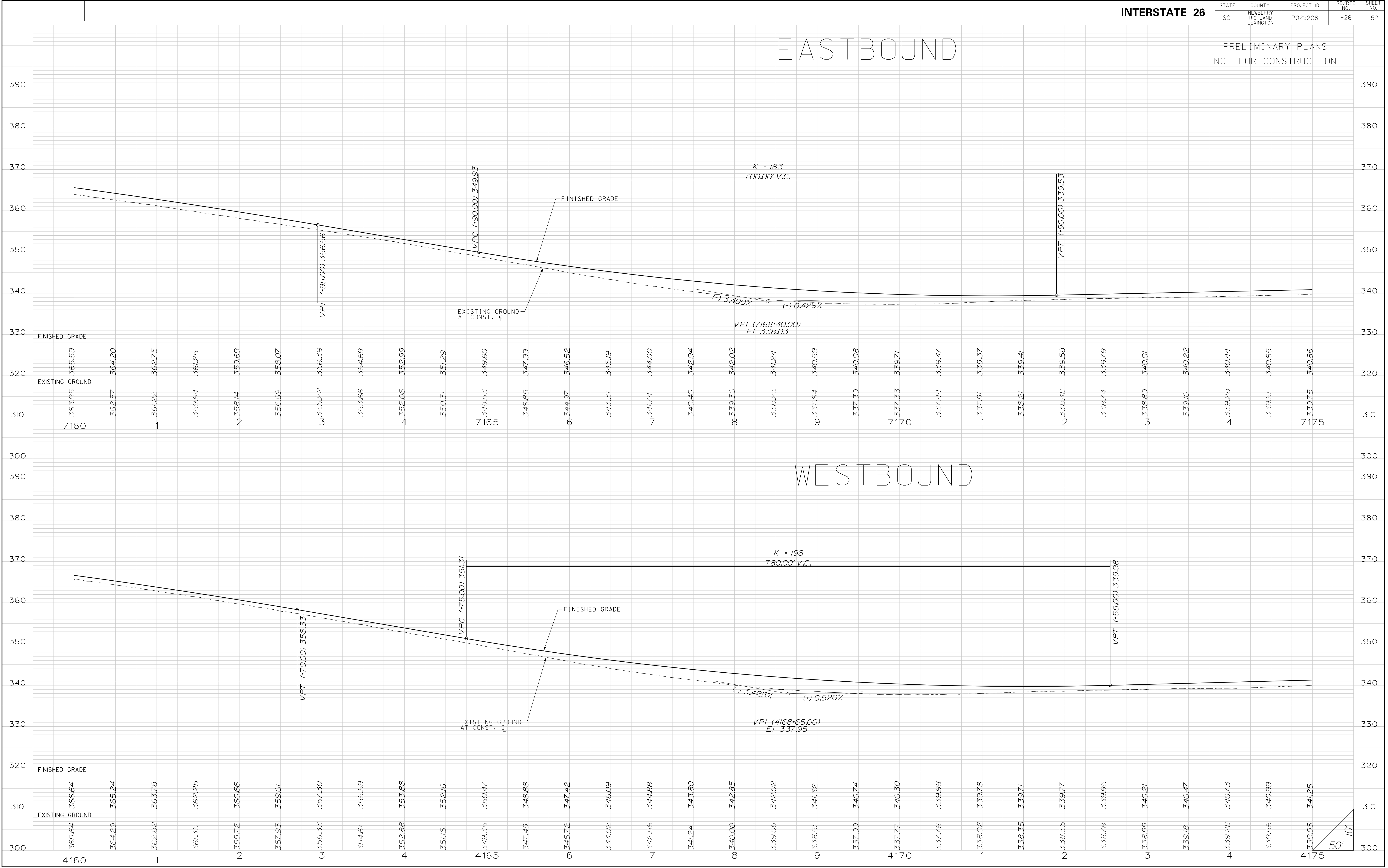
STATE	COUNTY	PROJECT ID	RD/RTE NO.	SHEET NO.
SC	NEWBERRY RICHLAND LEXINGTON	P029208	I-26	151

PRELIMINARY PLANS
NOT FOR CONSTRUCTION



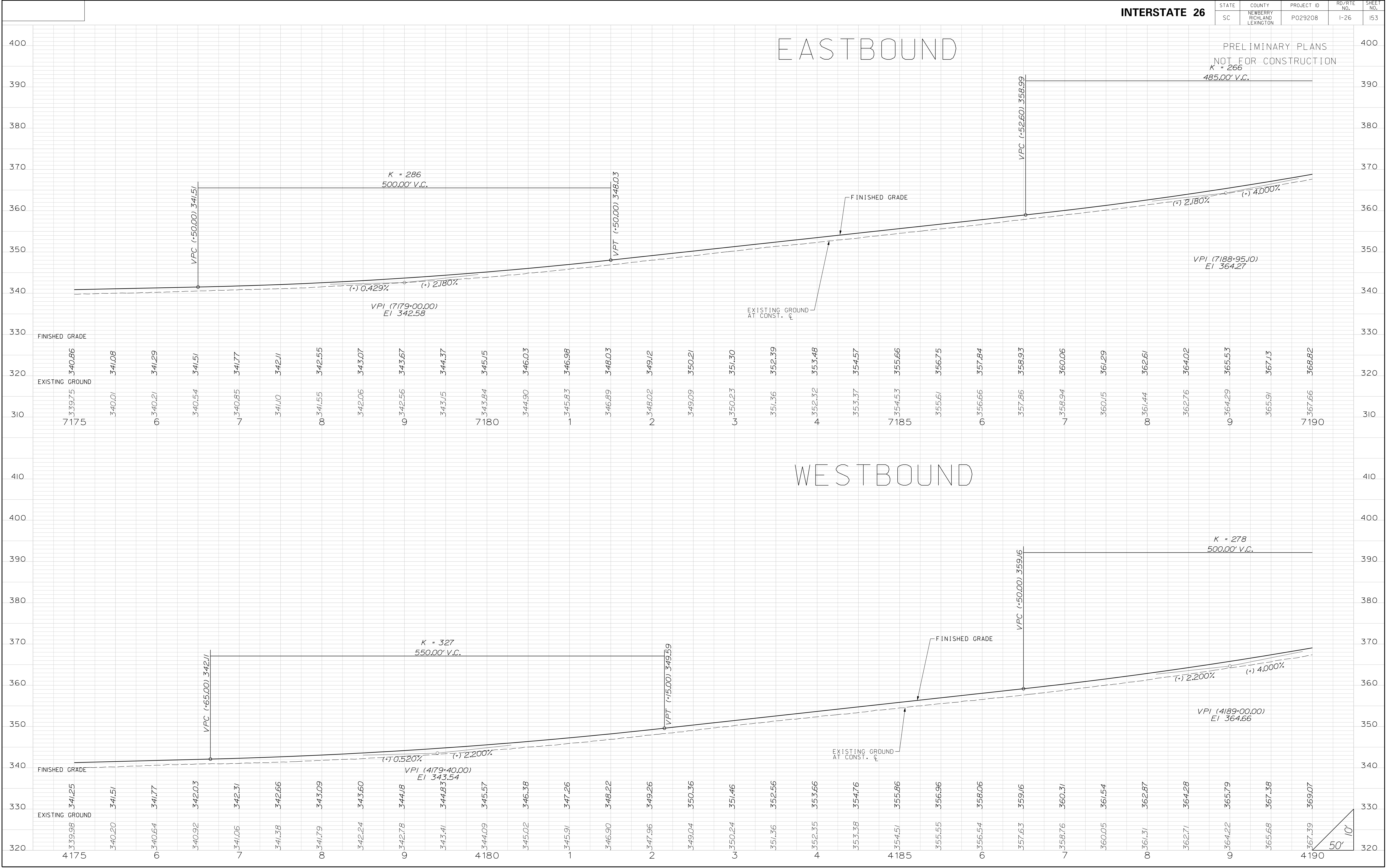
STATE	COUNTY	PROJECT ID	RD/RTE NO.	SHEET NO.
SC	NEWBERRY RICHLAND LEXINGTON	P029208	I-26	152

PRELIMINARY PLANS
NOT FOR CONSTRUCTION



STATE	COUNTY	PROJECT ID	RD/RTE NO.	SHEET NO.
SC	NEWBERRY RICHLAND LEXINGTON	P029208	I-26	153

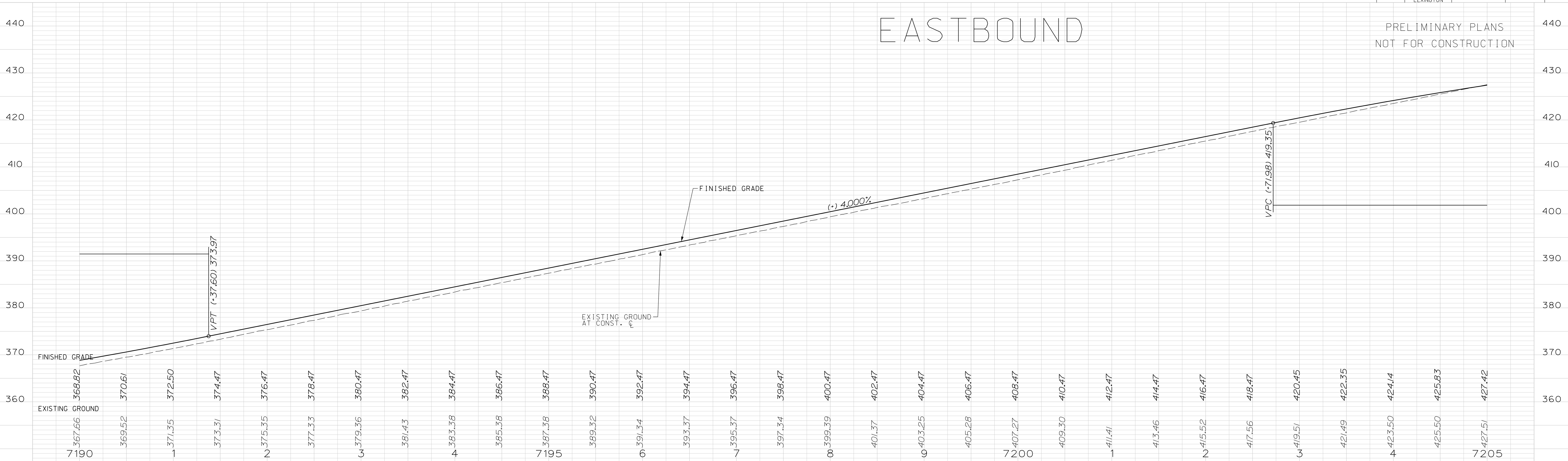
PRELIMINARY PLANS
NOT FOR CONSTRUCTION



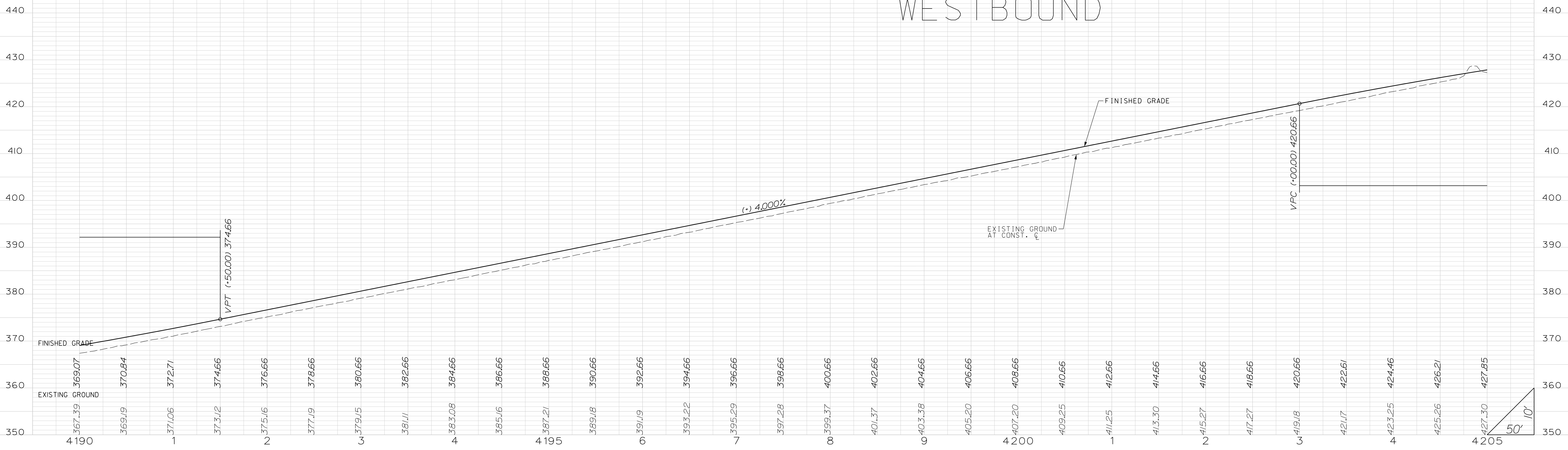
STATE	COUNTY	PROJECT ID	RD/RTE NO.	SHEET NO.
SC	NEWBERRY RICHLAND LEXINGTON	P029208	I-26	154

PRELIMINARY PLANS
NOT FOR CONSTRUCTION

EASTBOUND



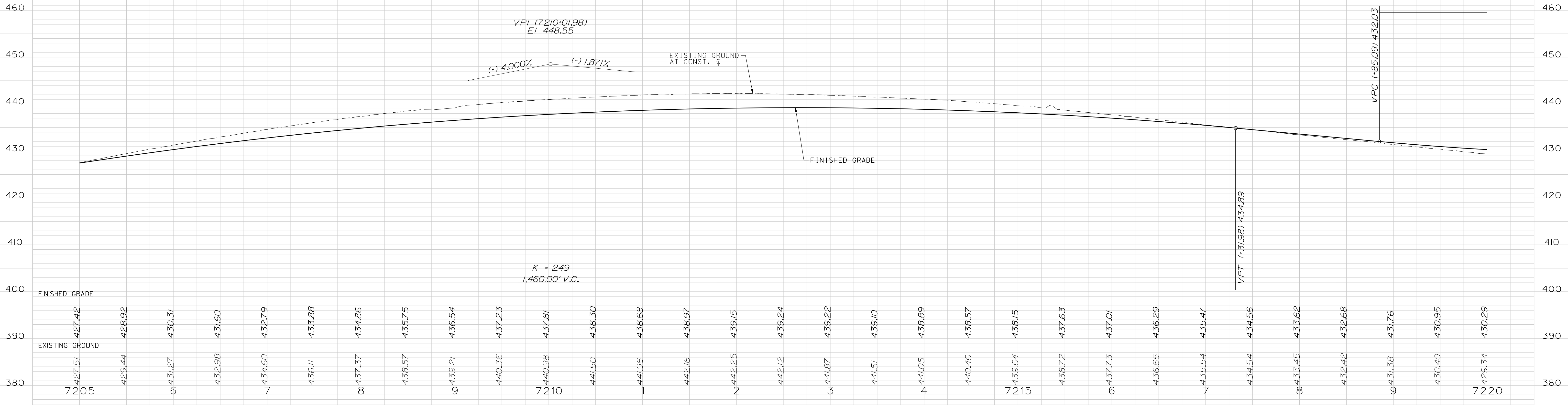
WESTBOUND



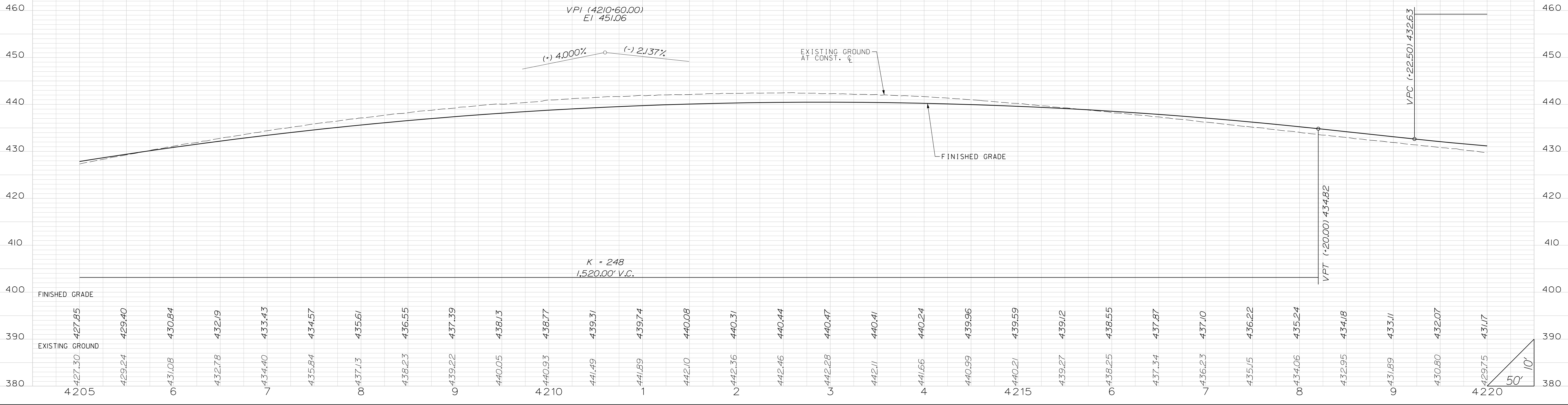
STATE	COUNTY	PROJECT ID	RD/RTE NO.	SHEET NO.
SC	NEWBERRY RICHLAND LEXINGTON	P029208	I-26	155

PRELIMINARY PLANS
NOT FOR CONSTRUCTION

EASTBOUND



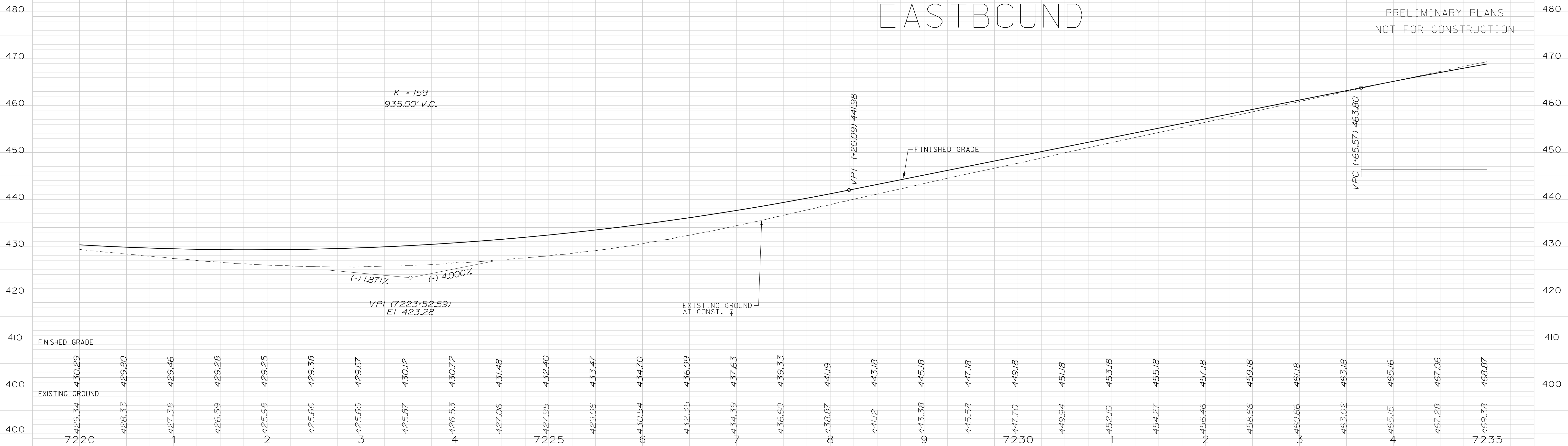
WESTBOUND



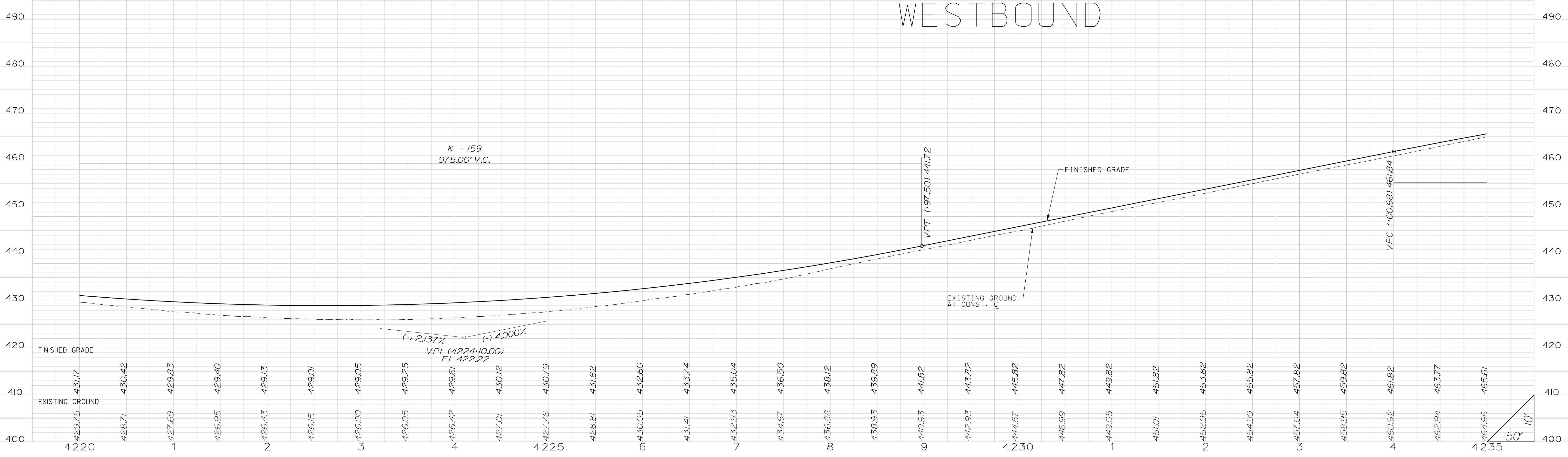
STATE	COUNTY	PROJECT ID	RD/RTE NO.	SHEET NO.
SC	NEWBERRY RICHLAND LEXINGTON	P029208	I-26	156

PRELIMINARY PLANS
NOT FOR CONSTRUCTION

EASTBOUND



WESTBOUND



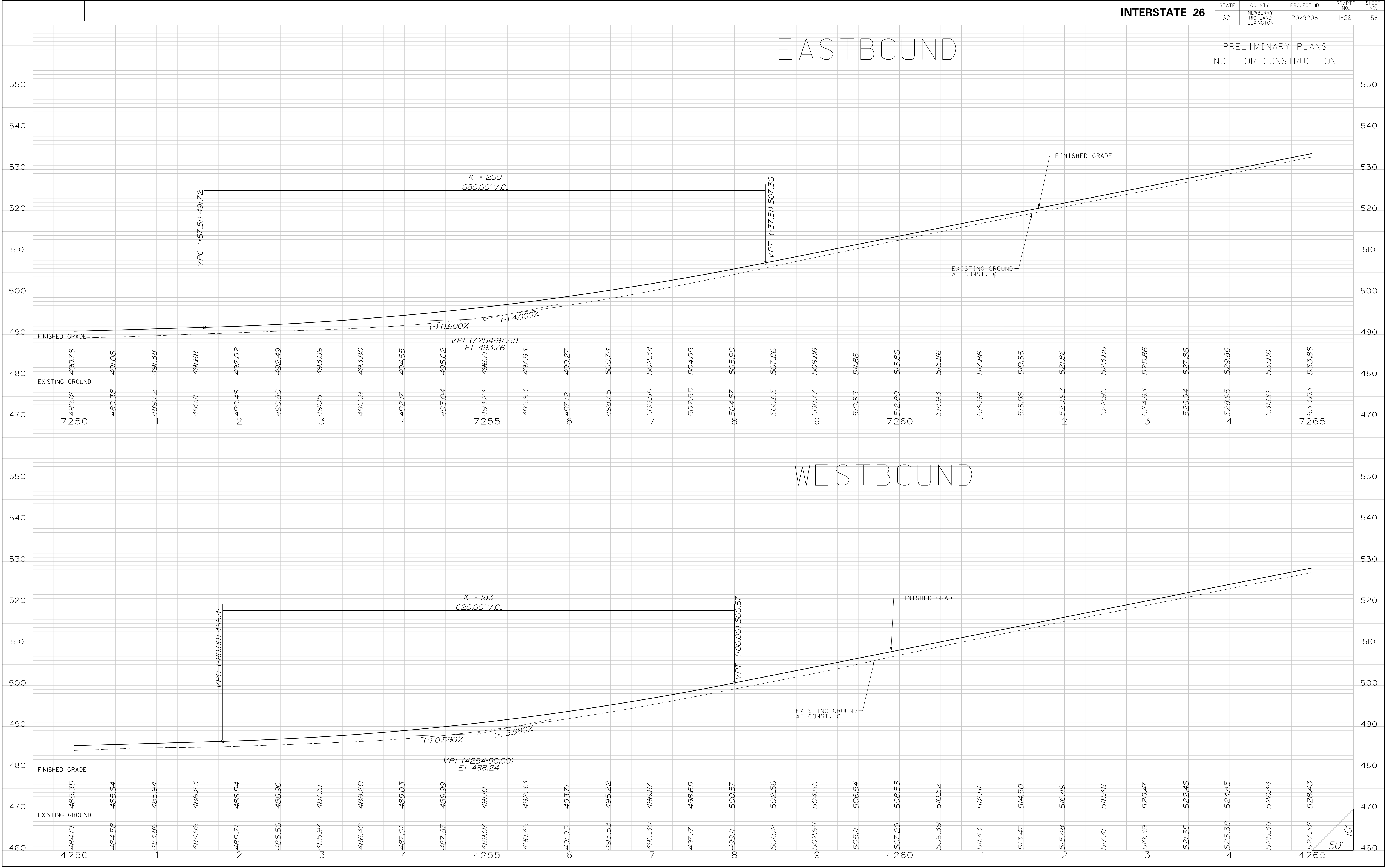
STATE	COUNTY	PROJECT ID	RD/RTE NO.	SHEET NO.
SC	NEWBERRY RICHLAND LEXINGTON	P029208	I-26	157

PRELIMINARY PLANS
NOT FOR CONSTRUCTION



STATE	COUNTY	PROJECT ID	RD/RTE NO.	SHEET NO.
SC	NEWBERRY RICHLAND LEXINGTON	P029208	I-26	158

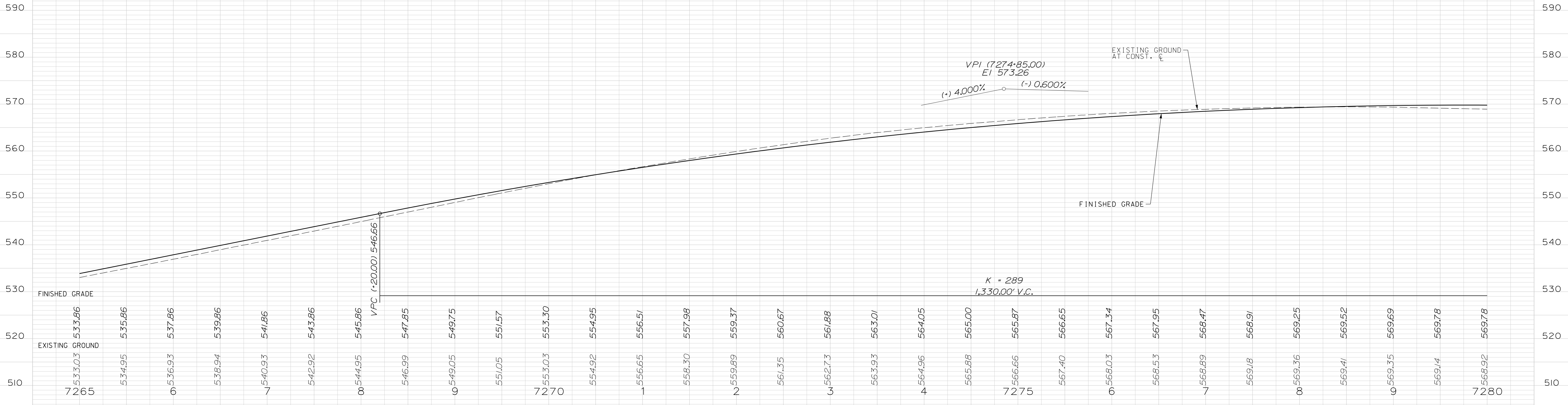
PRELIMINARY PLANS
NOT FOR CONSTRUCTION



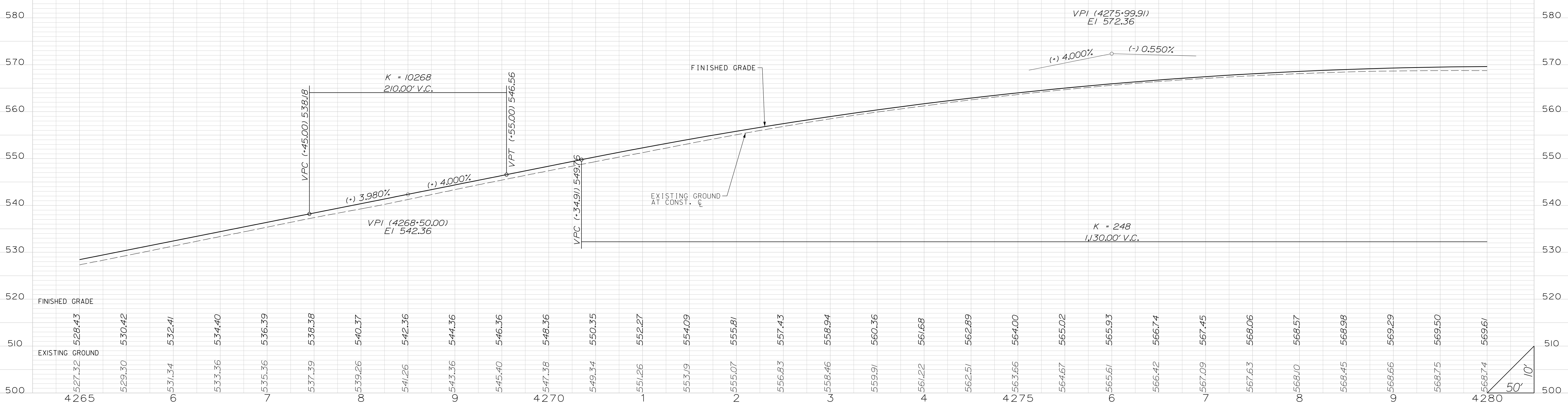
STATE	COUNTY	PROJECT ID	RD/RTE NO.	SHEET NO.
SC	NEWBERRY RICHLAND LEXINGTON	P029208	I-26	159

PRELIMINARY PLANS
NOT FOR CONSTRUCTION

EASTBOUND



WESTBOUND



STATE	COUNTY	PROJECT ID	RD/RTE NO.	SHEET NO.
SC	NEWBERRY RICHLAND LEXINGTON	P029208	I-26	160

PRELIMINARY PLANS
NOT FOR CONSTRUCTION

EASTBOUND

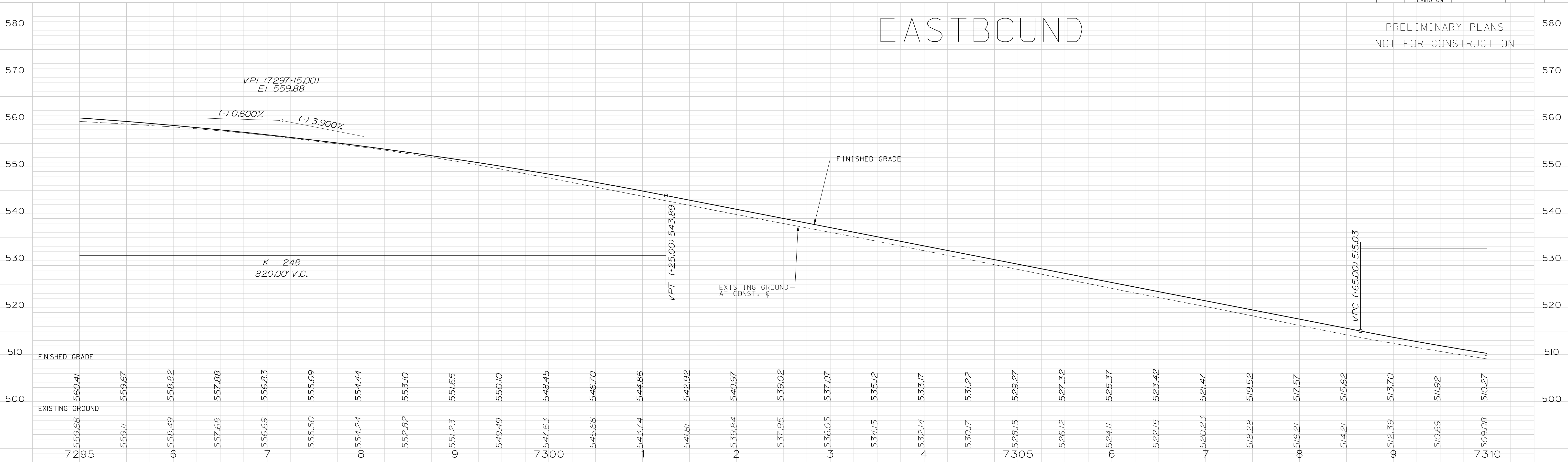
WESTBOUND



STATE	COUNTY	PROJECT ID	RD/RTE NO.	SHEET NO.
SC	NEWBERRY RICHLAND LEXINGTON	P029208	I-26	161

PRELIMINARY PLANS
NOT FOR CONSTRUCTION

EASTBOUND



WESTBOUND



STATE	COUNTY	PROJECT ID	RD/RTE NO.	SHEET NO.
SC	NEWBERRY RICHLAND LEXINGTON	P029208	I-26	162

PRELIMINARY PLANS
NOT FOR CONSTRUCTION

EASTBOUND

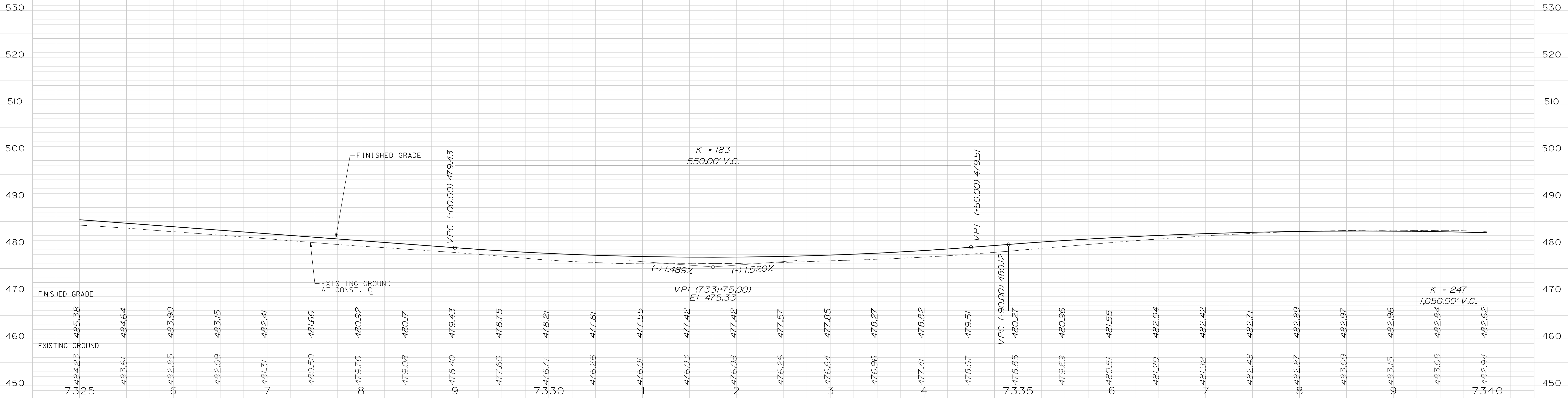
WESTBOUND



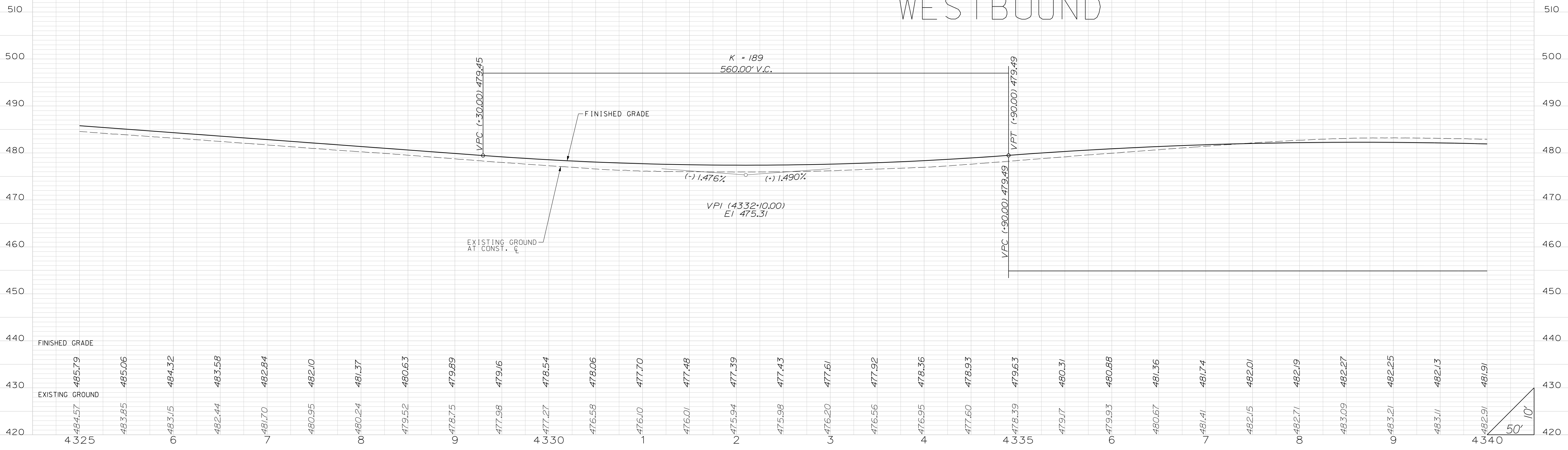
STATE	COUNTY	PROJECT ID	RD/RTE NO.	SHEET NO.
SC	NEWBERRY RICHLAND LEXINGTON	P029208	I-26	163

PRELIMINARY PLANS
NOT FOR CONSTRUCTION

EASTBOUND

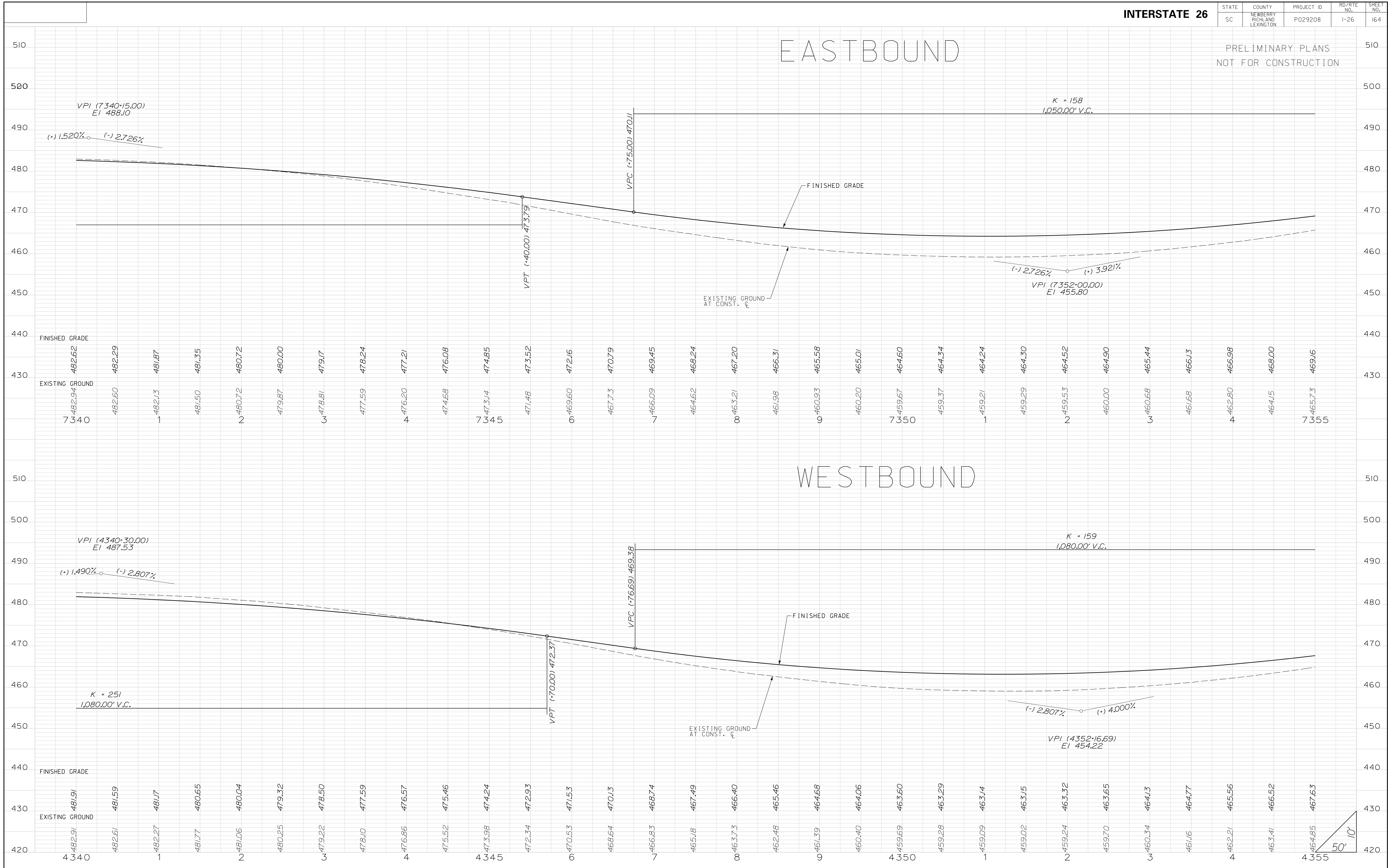


WESTBOUND



STATE	COUNTY	PROJECT ID	RD/RTE NO.	SHEET NO.
SC	NEWBERRY RICHLAND LEXINGTON	P029208	I-26	164

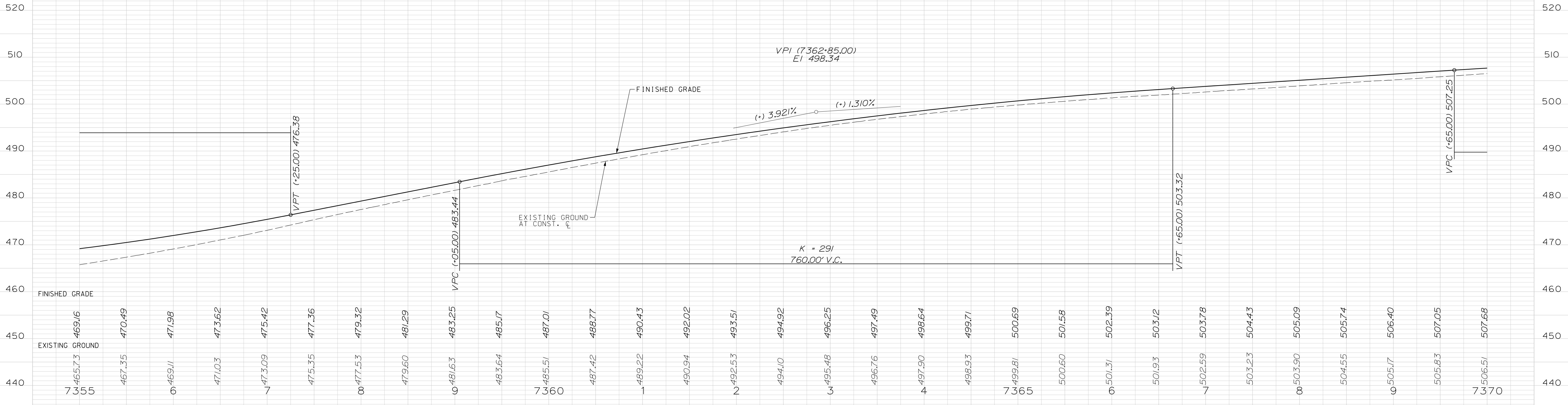
PRELIMINARY PLANS
NOT FOR CONSTRUCTION



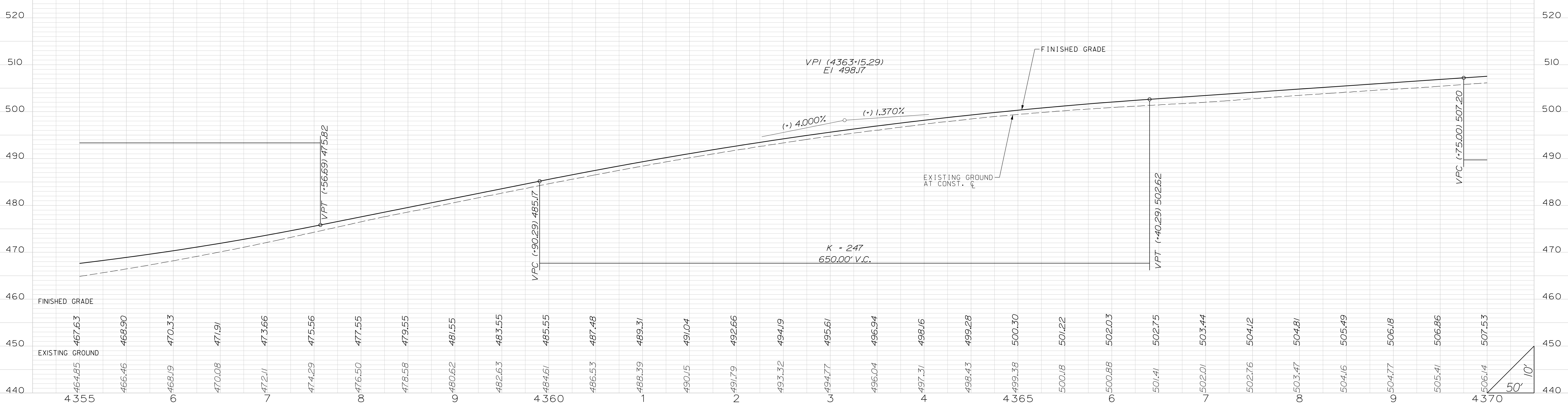
STATE	COUNTY	PROJECT ID	RD/RTE NO.	SHEET NO.
SC	NEWBERRY RICHLAND LEXINGTON	P029208	I-26	165

PRELIMINARY PLANS
NOT FOR CONSTRUCTION

EASTBOUND



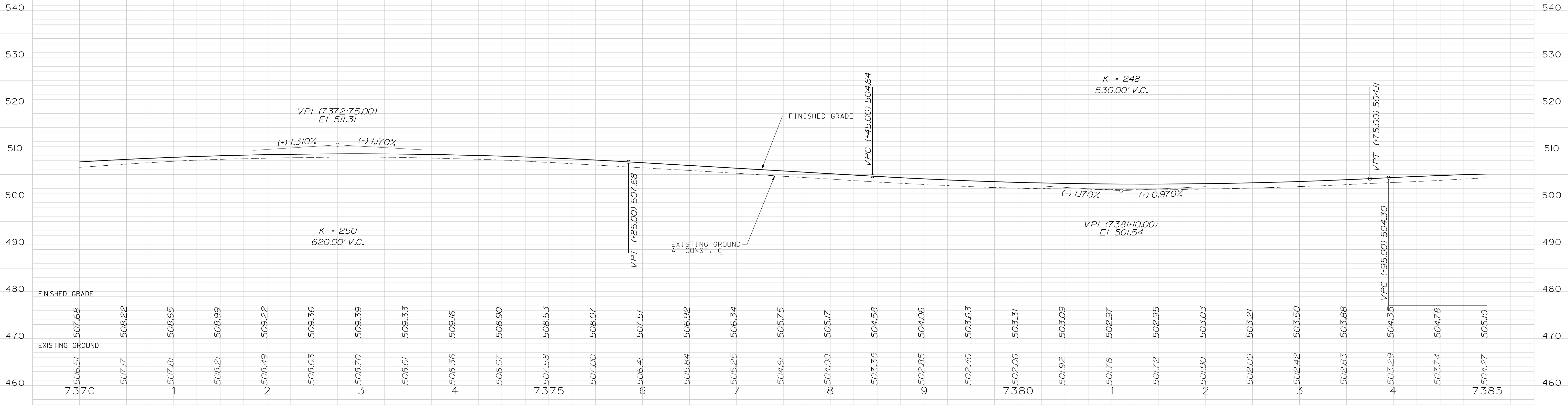
WESTBOUND



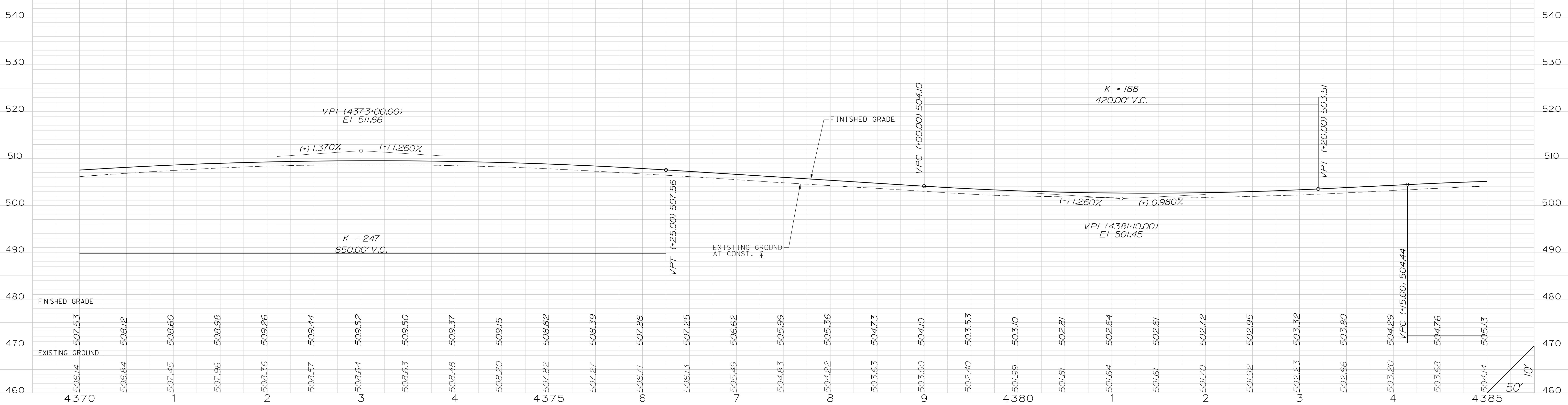
STATE	COUNTY	PROJECT ID	RD/RTE NO.	SHEET NO.
SC	NEWBERRY RICHLAND LEXINGTON	P029208	I-26	166

PRELIMINARY PLANS
NOT FOR CONSTRUCTION

EASTBOUND



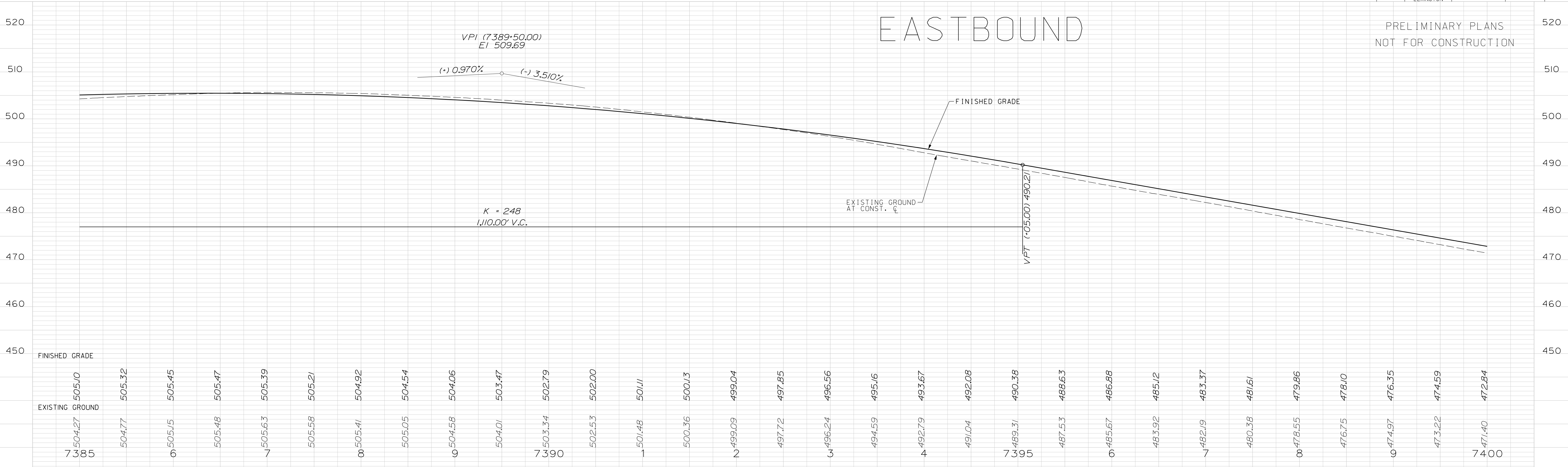
WESTBOUND



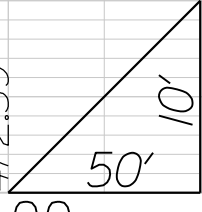
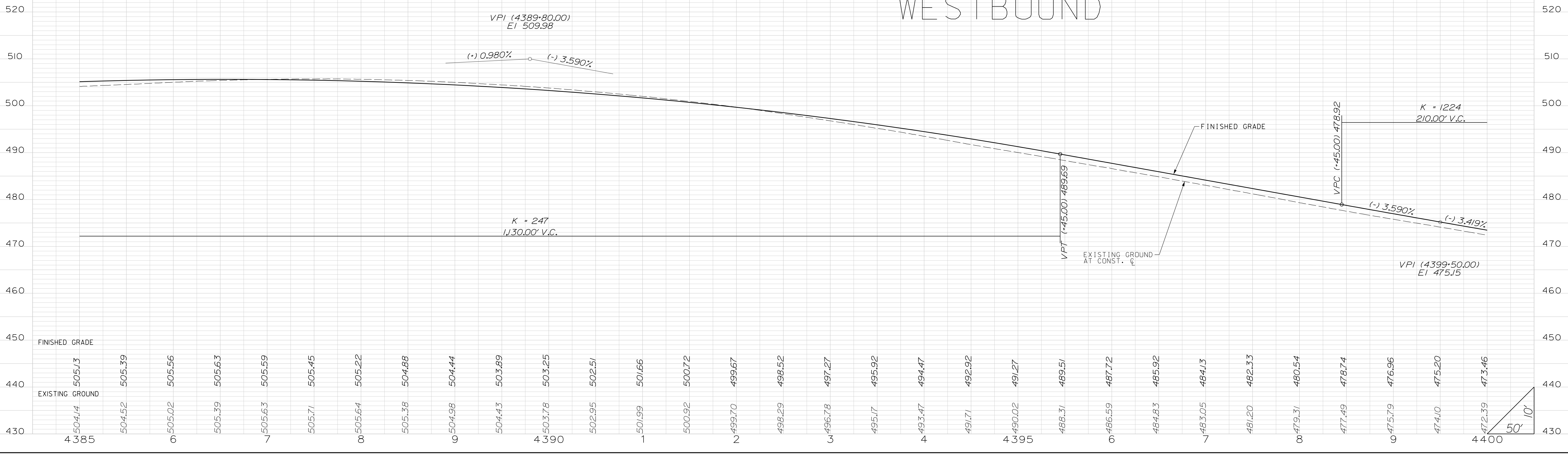
STATE	COUNTY	PROJECT ID	RD/RTE NO.	SHEET NO.
SC	NEWBERRY RICHLAND LEXINGTON	P029208	I-26	167

PRELIMINARY PLANS
NOT FOR CONSTRUCTION

EASTBOUND

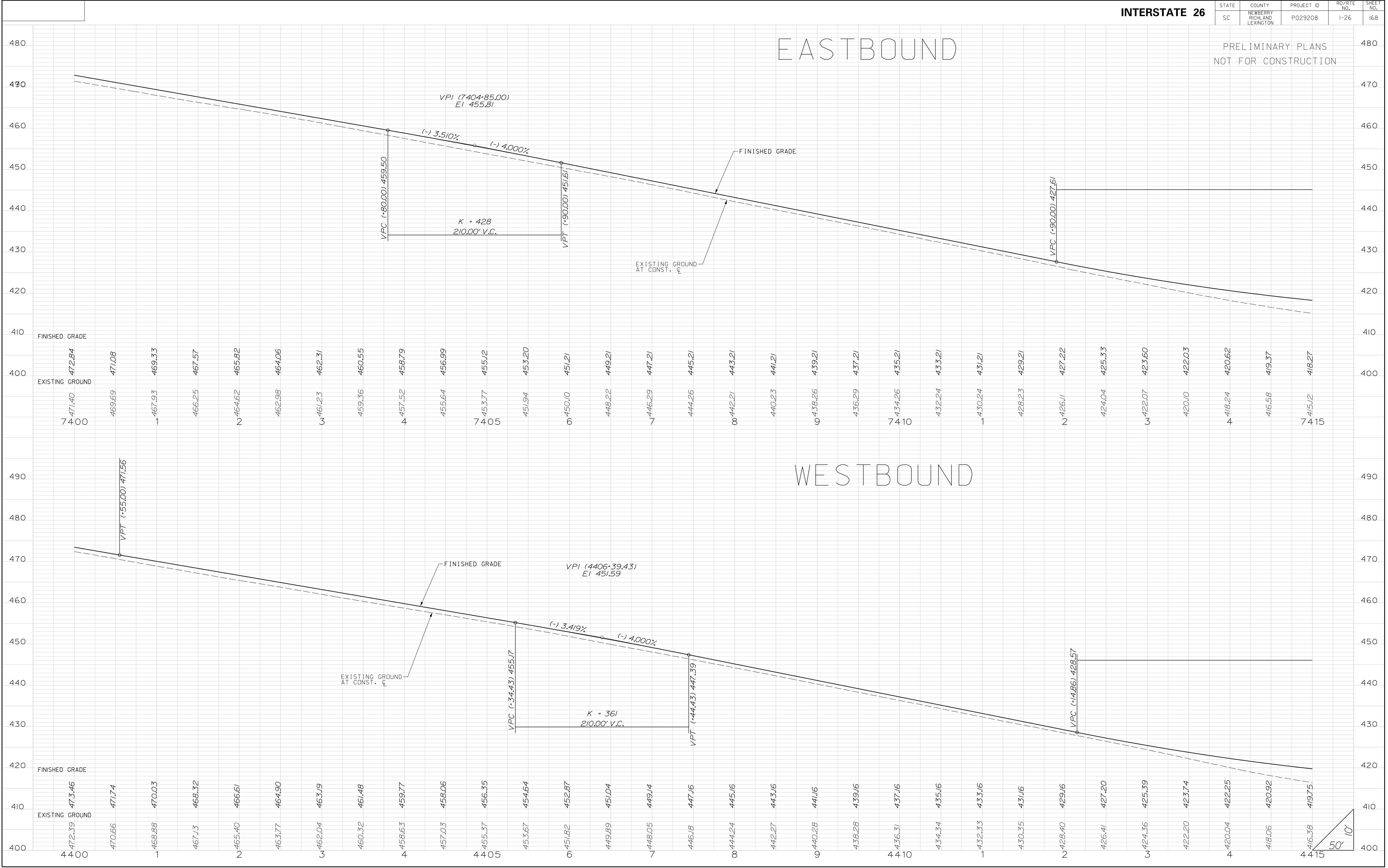


WESTBOUND



STATE	COUNTY	PROJECT ID	RD/RTE NO.	SHEET NO.
SC	NEWBERRY RICHLAND LEXINGTON	P029208	I-26	168

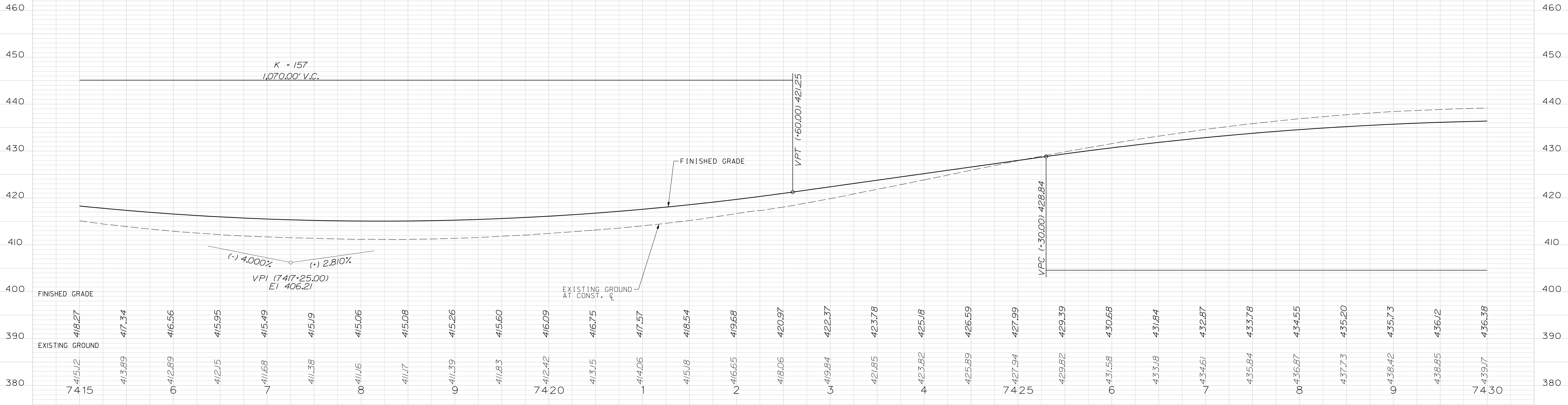
PRELIMINARY PLANS
NOT FOR CONSTRUCTION



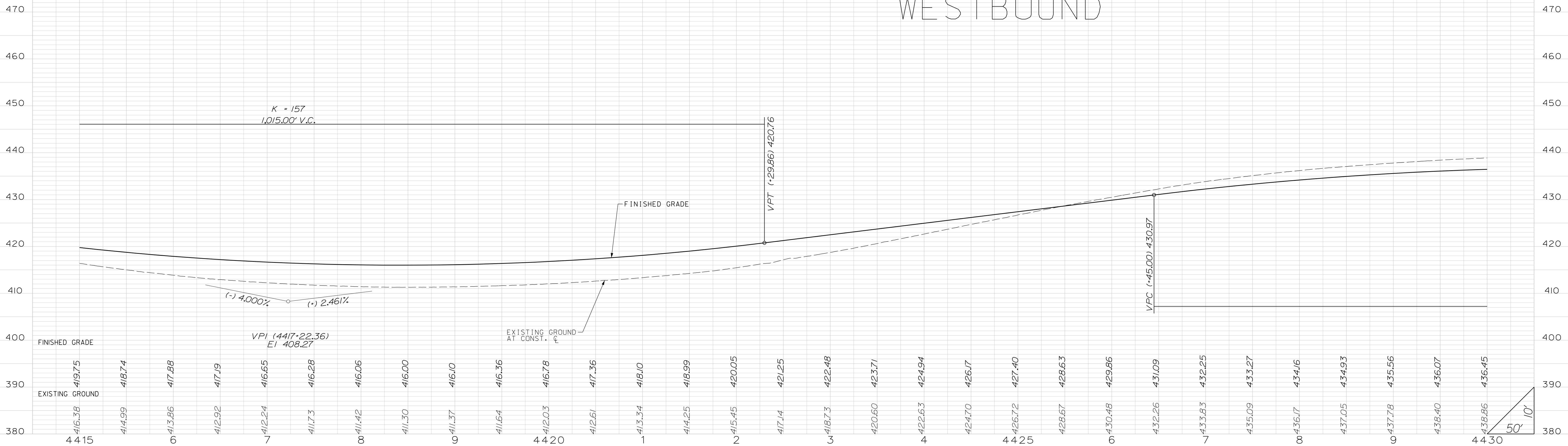
STATE	COUNTY	PROJECT ID	RD/RTE NO.	SHEET NO.
SC	NEWBERRY RICHLAND LEXINGTON	P029208	I-26	169

PRELIMINARY PLANS
NOT FOR CONSTRUCTION

EASTBOUND

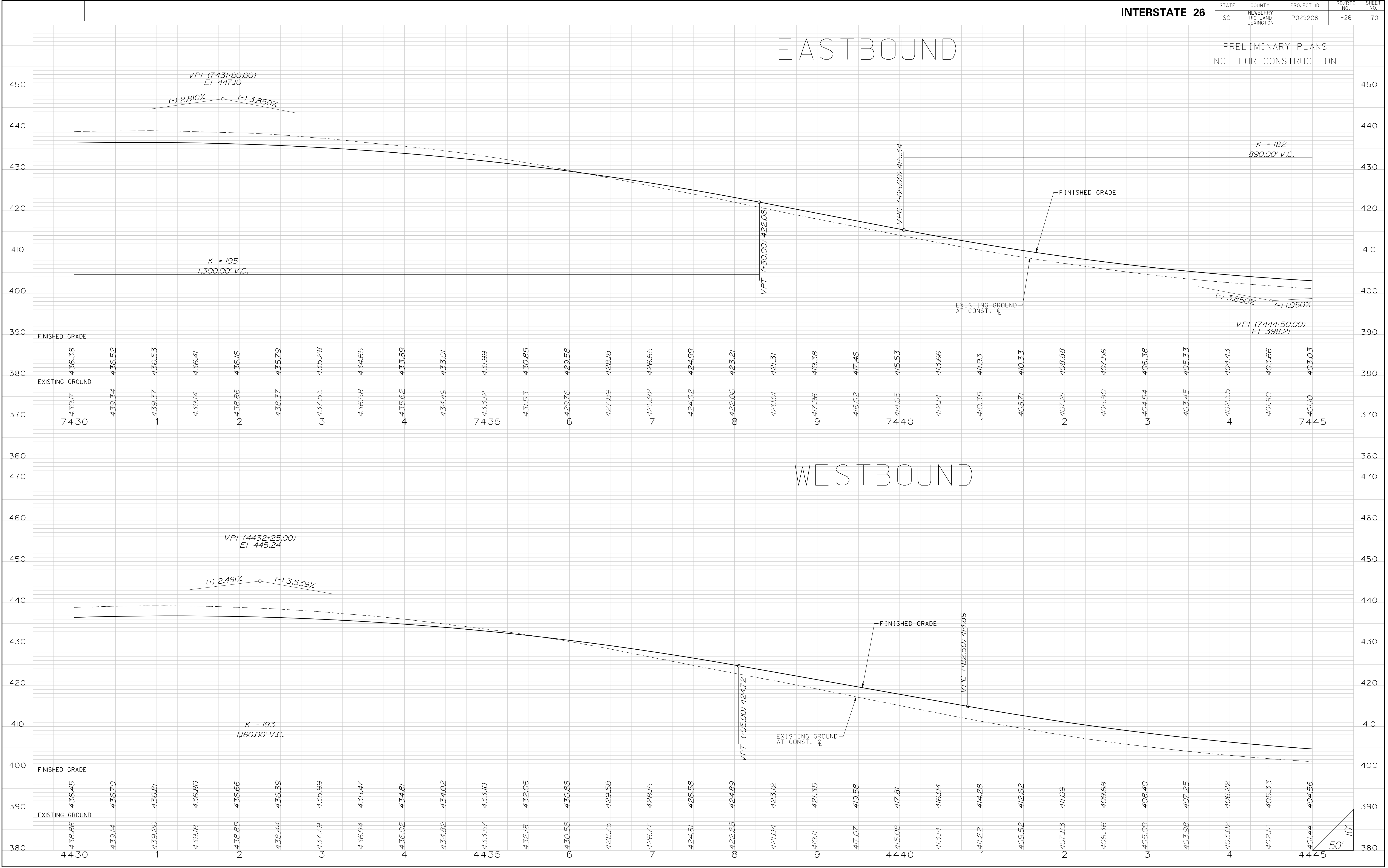


WESTBOUND



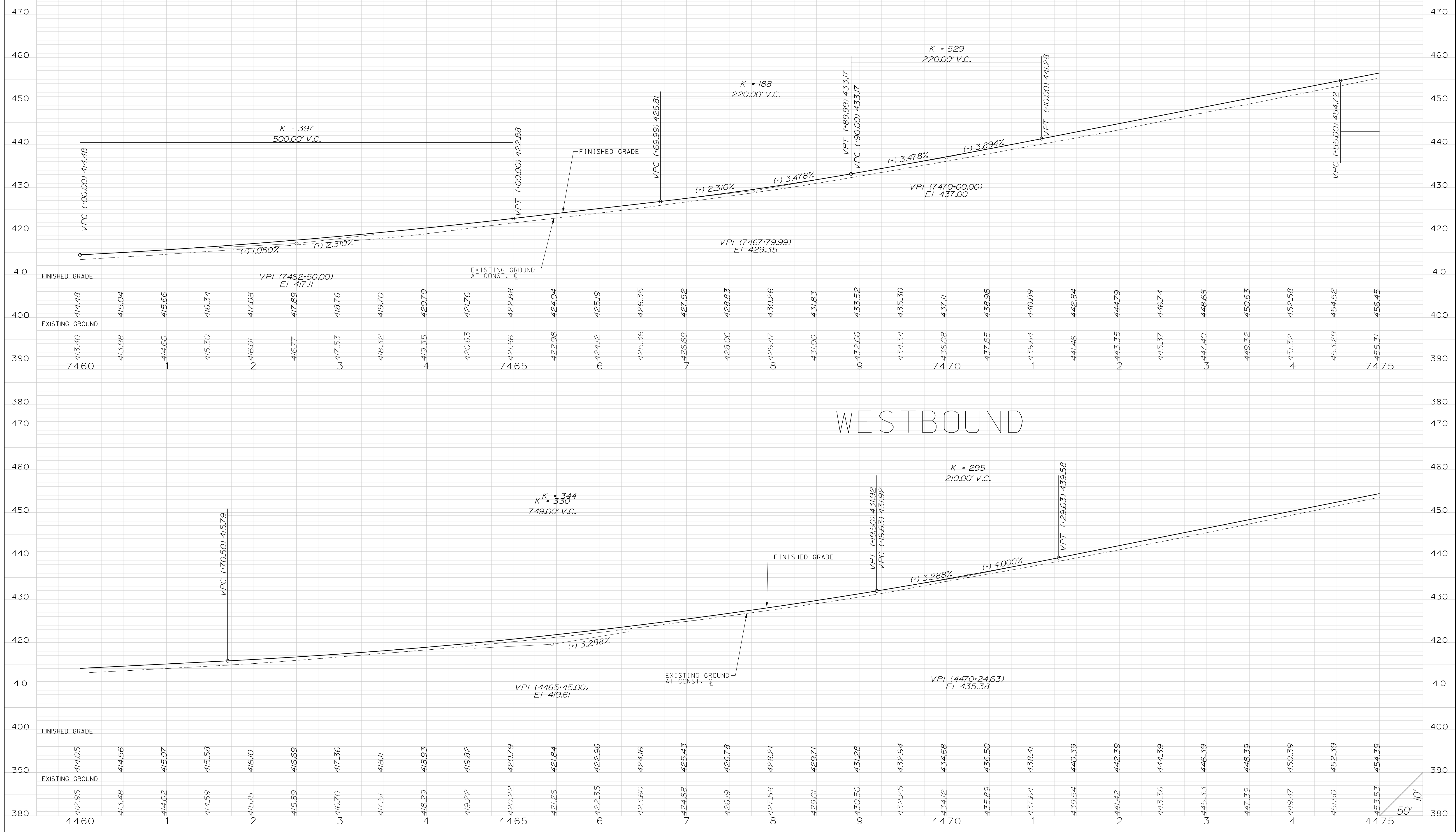
STATE	COUNTY	PROJECT ID	RD/RTE NO.	SHEET NO.
SC	NEWBERRY RICHLAND LEXINGTON	P029208	I-26	170

PRELIMINARY PLANS
NOT FOR CONSTRUCTION



STATE	COUNTY	PROJECT ID	RD/RTE NO.	SHEET NO.
SC	NEWBERRY RICHLAND LEXINGTON	P029208	I-26	172

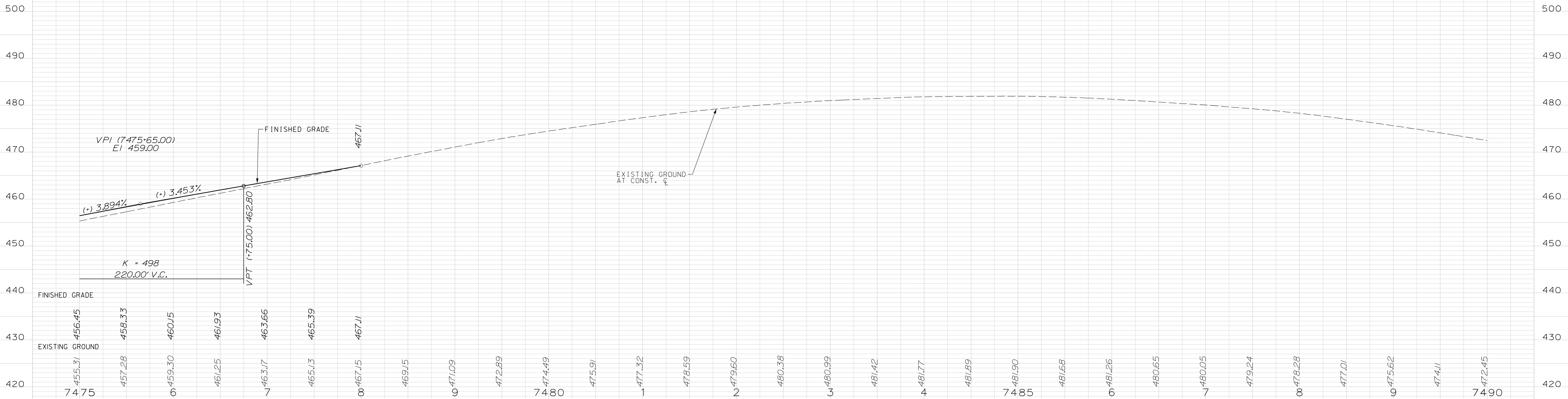
PRELIMINARY PLANS
NOT FOR CONSTRUCTION



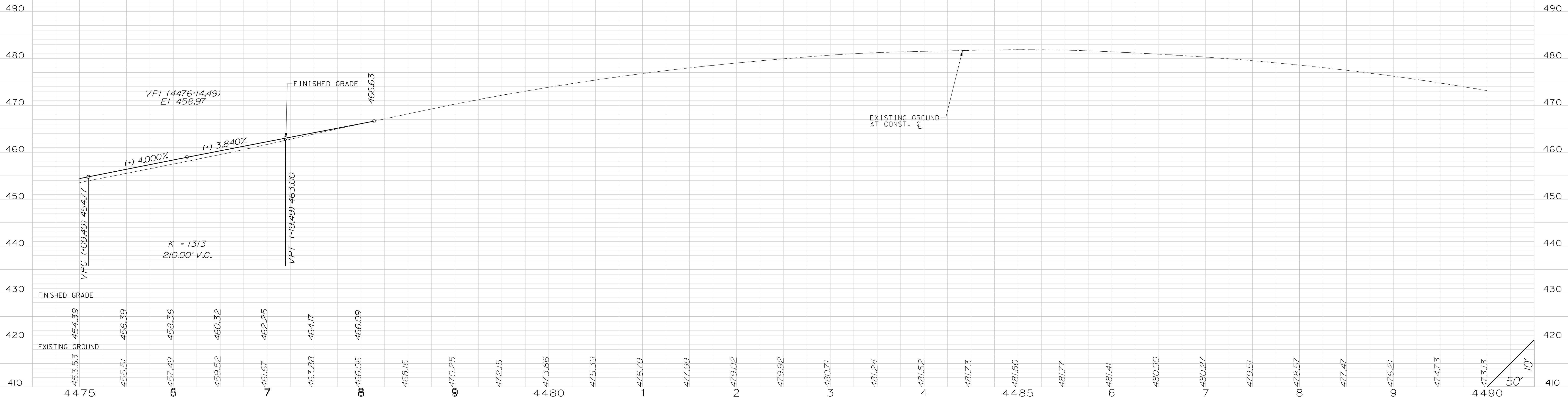
STATE	COUNTY	PROJECT ID	RD/RTE NO.	SHEET NO.
SC	NEWBERRY RICHLAND LEXINGTON	P029208	I-26	173

PRELIMINARY PLANS
NOT FOR CONSTRUCTION

EASTBOUND

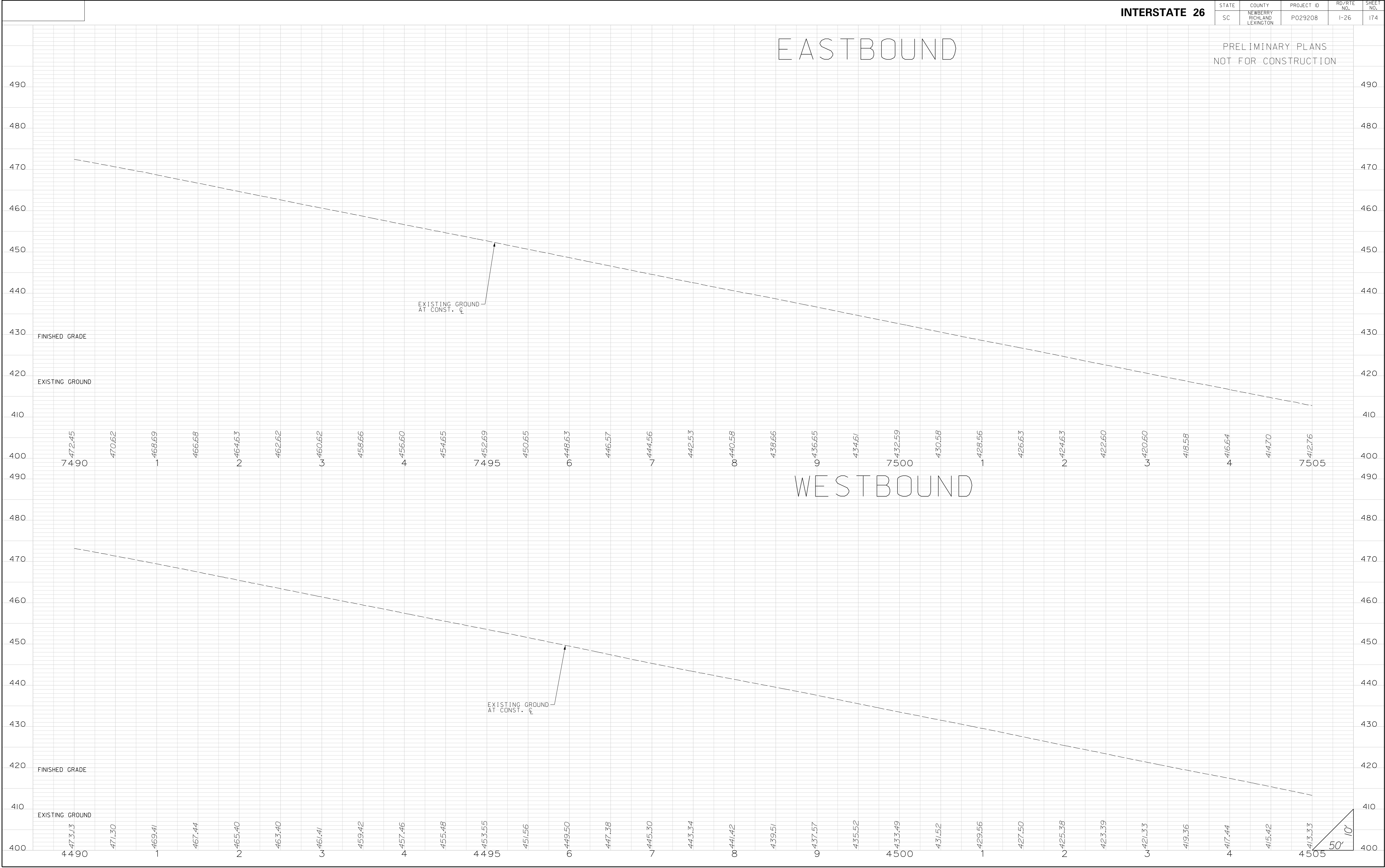


WESTBOUND



STATE	COUNTY	PROJECT ID	RD/RTE NO.	SHEET NO.
SC	NEWBERRY RICHLAND LEXINGTON	P029208	I-26	174

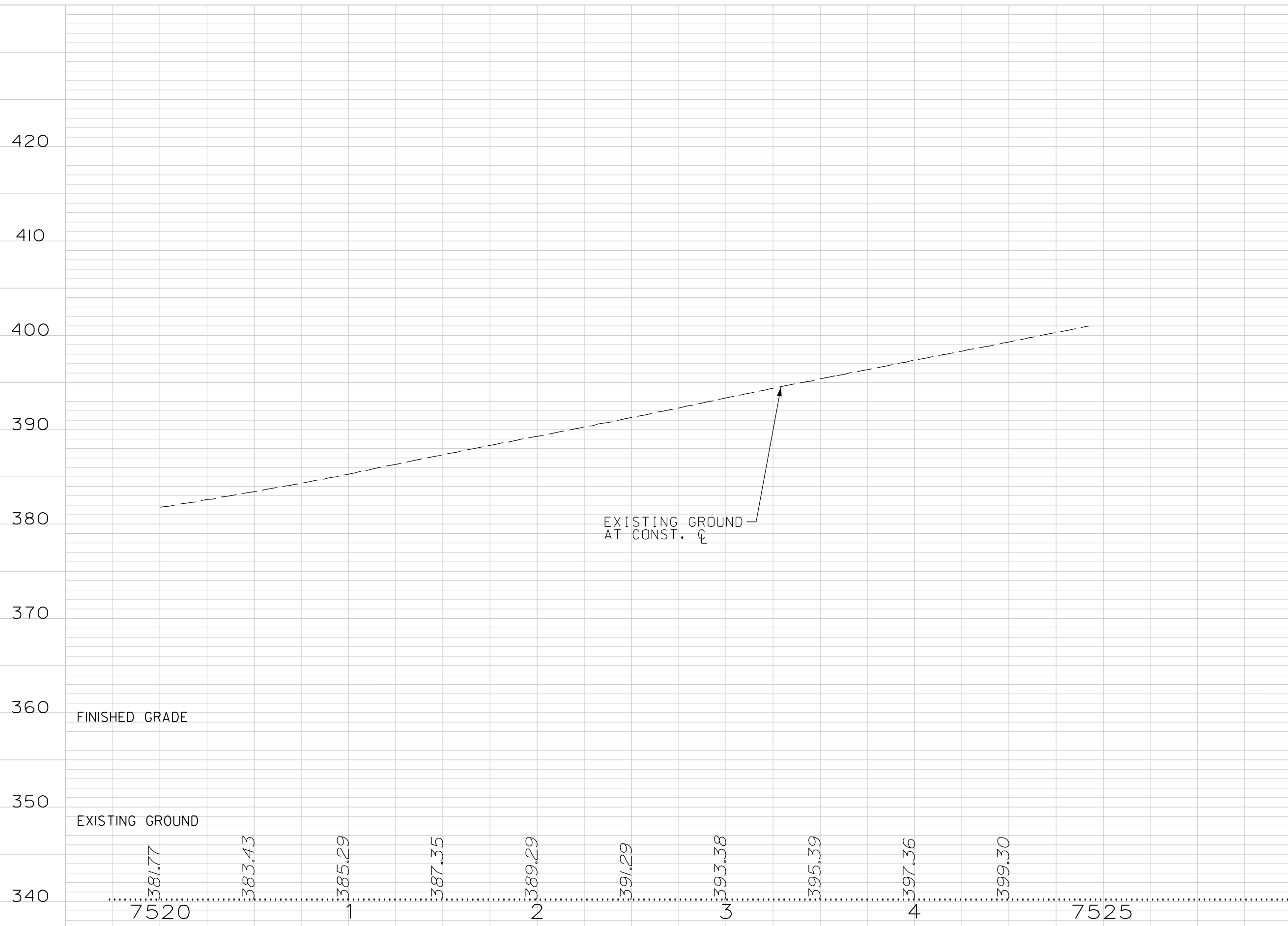
PRELIMINARY PLANS
NOT FOR CONSTRUCTION




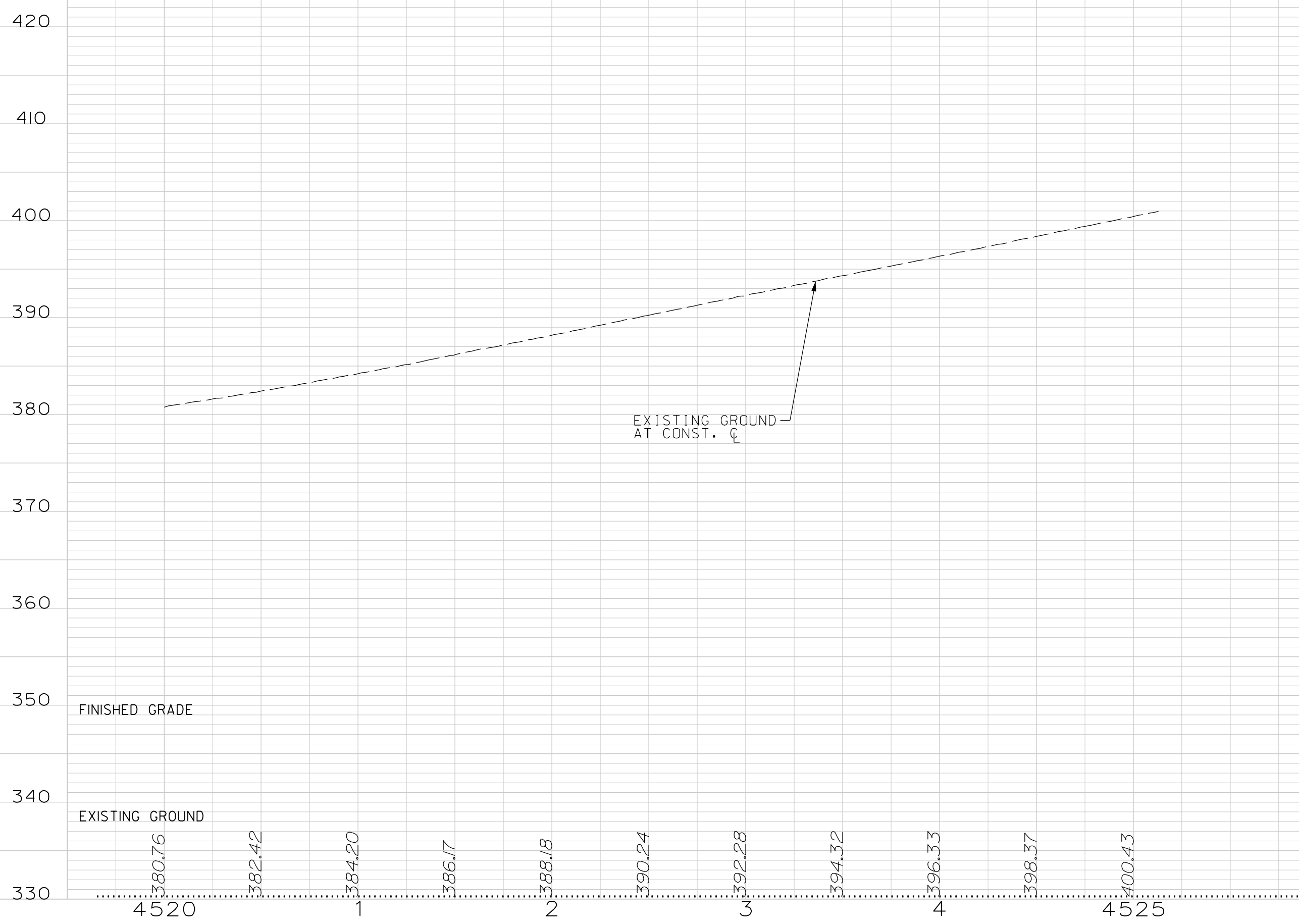
STATE	COUNTY	PROJECT ID	RD/RTE NO.	SHEET NO.
SC	NEWBERRY RICHLAND LEXINGTON	P029208	I-26	176

PRELIMINARY PLANS
NOT FOR CONSTRUCTION

EASTBOUND



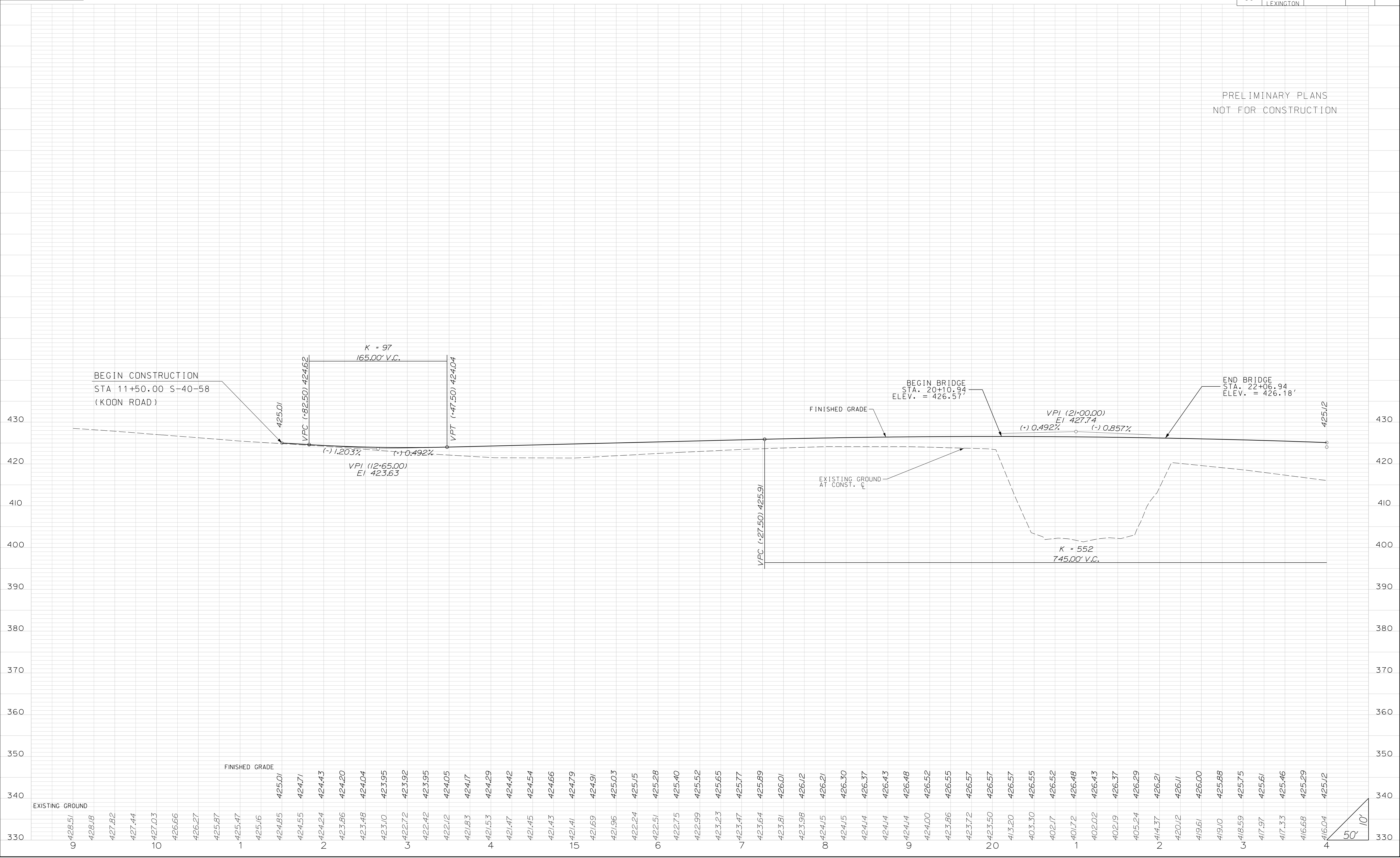
WESTBOUND



S-40-58 (KOON ROAD)

STATE	COUNTY	PROJECT ID	ROAD NO.	SHEET NO.
SC	NEWBERRY RICHLAND LEXINGTON	P029208	I-26	177

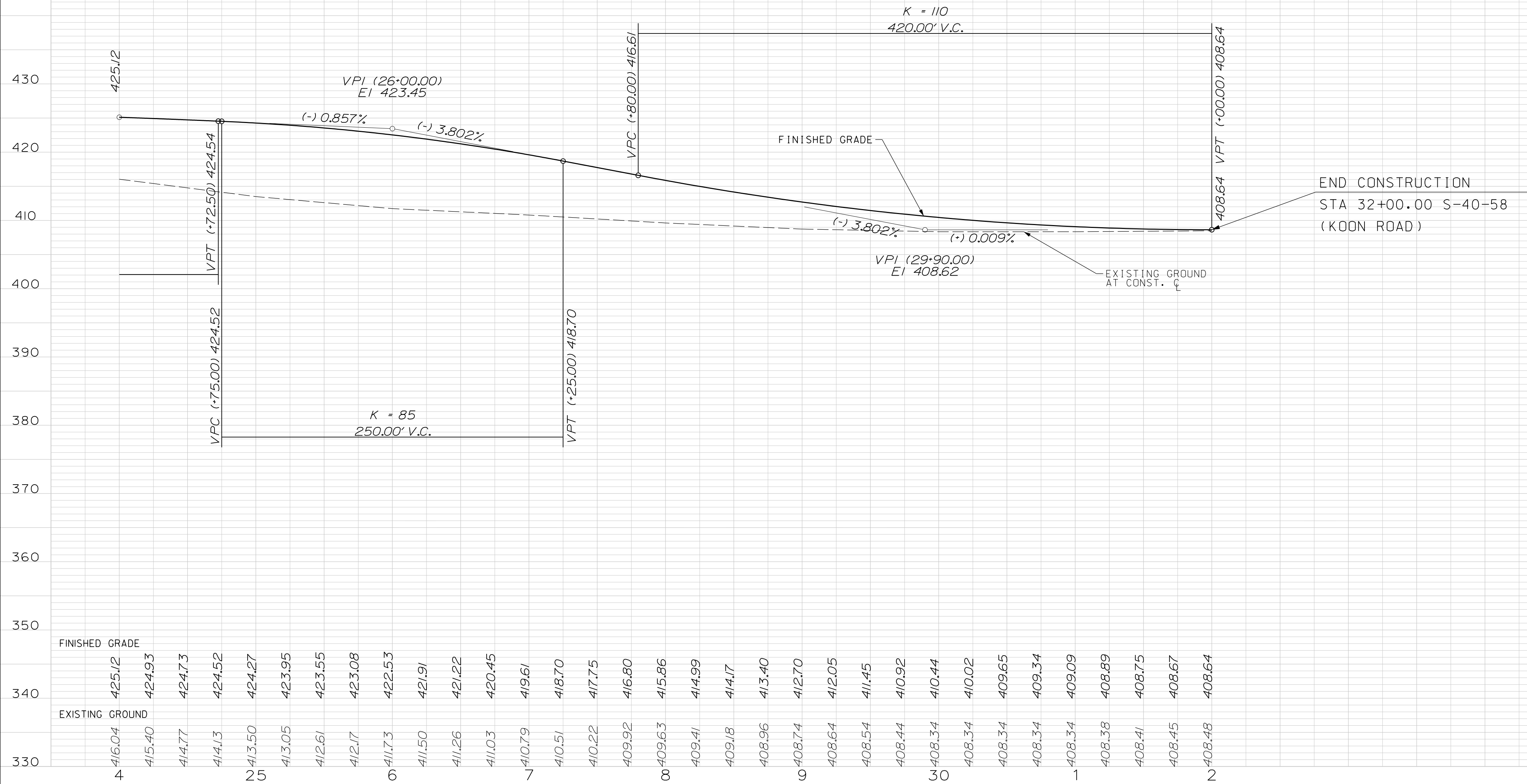
PRELIMINARY PLANS
NOT FOR CONSTRUCTION



S-40-58 (KOON ROAD)

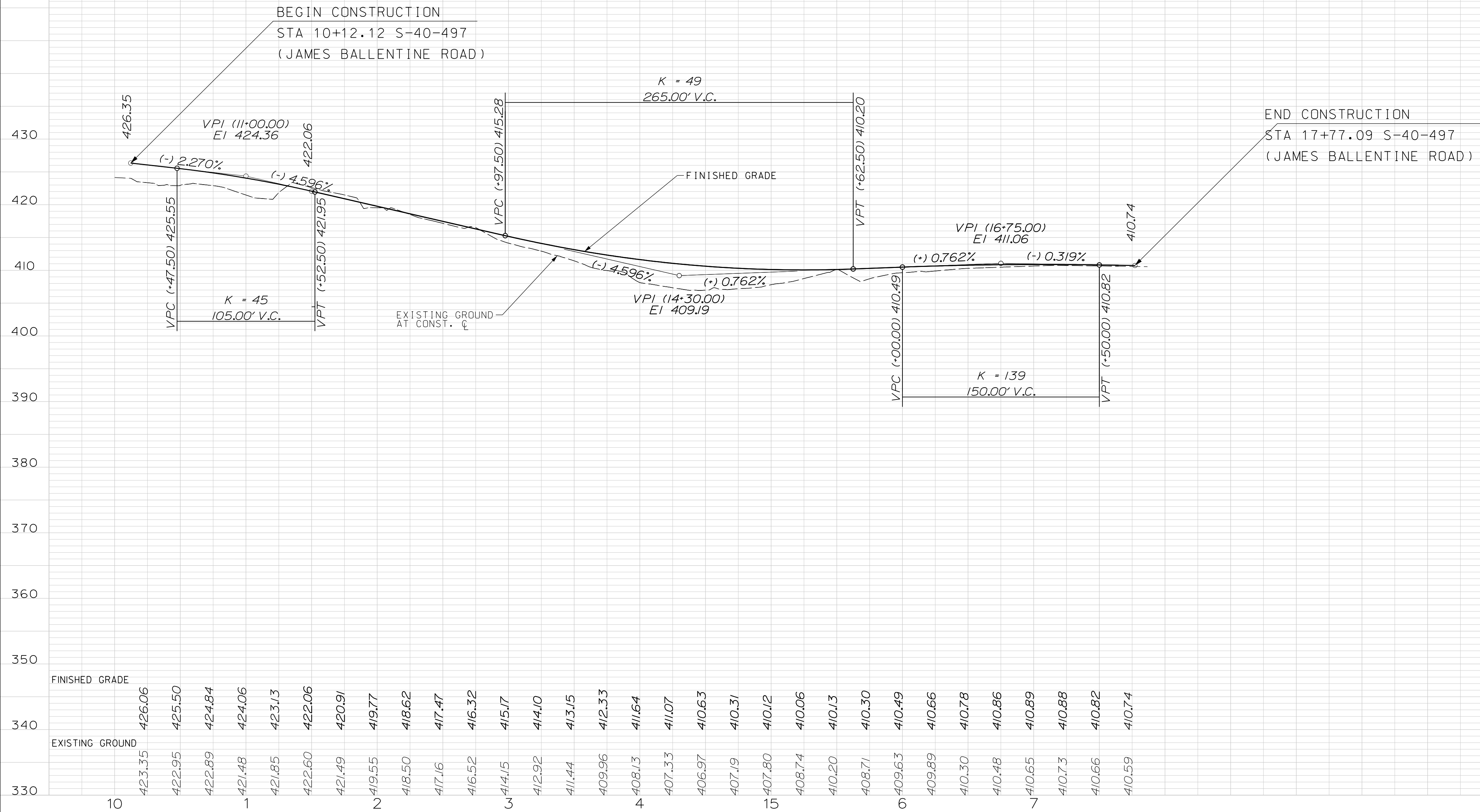
STATE	COUNTY	PROJECT ID	ROAD NO.	SHEET NO.
SC	NEWBERRY RICHLAND LEXINGTON	P029208	I-26	178

PRELIMINARY PLANS
NOT FOR CONSTRUCTION



STATE	COUNTY	PROJECT ID	ROAD NO.	SHEET NO.
SC	NEWBERRY RICHLAND LEXINGTON	P029208	I-26	179


PRELIMINARY PLANS
NOT FOR CONSTRUCTION



S-40-2894 (WESTERN LANE)

STATE	COUNTY	PROJECT ID	ROAD NO.	SHEET NO.
SC	NEWBERRY RICHLAND LEXINGTON	P029208	I-26	180

PRELIMINARY PLANS
NOT FOR CONSTRUCTION



STATE	COUNTY	PROJECT ID	ROAD NO.	SHEET NO.
SC	NEWBERRY RICHLAND LEXINGTON	P029208	I-26	181

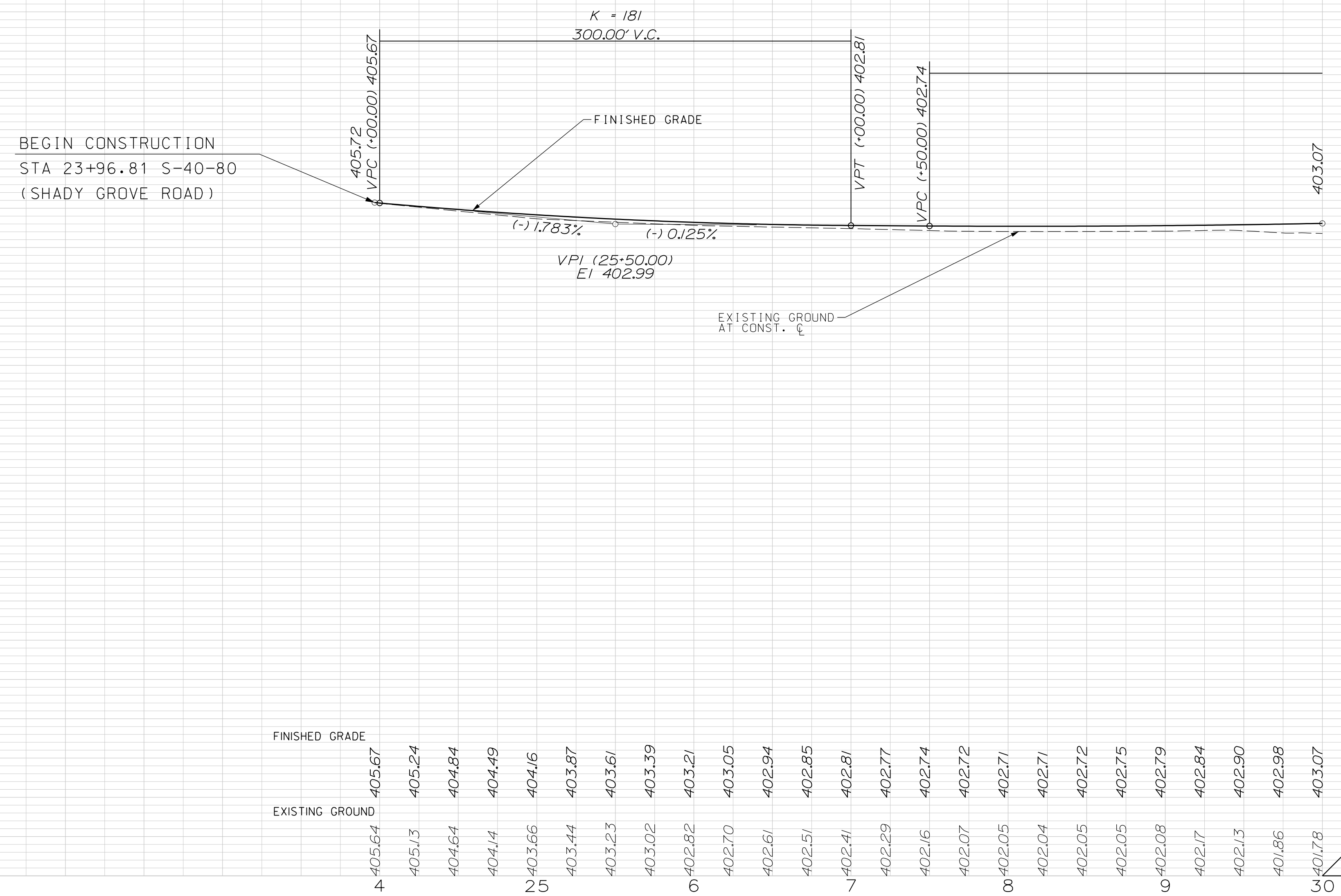
PRELIMINARY PLANS
NOT FOR CONSTRUCTION



S-40-80 (SHADY GROVE ROAD)

STATE	COUNTY	PROJECT ID	ROAD NO.	SHEET NO.
SC	NEWBERRY RICHLAND LEXINGTON	P029208	I-26	182

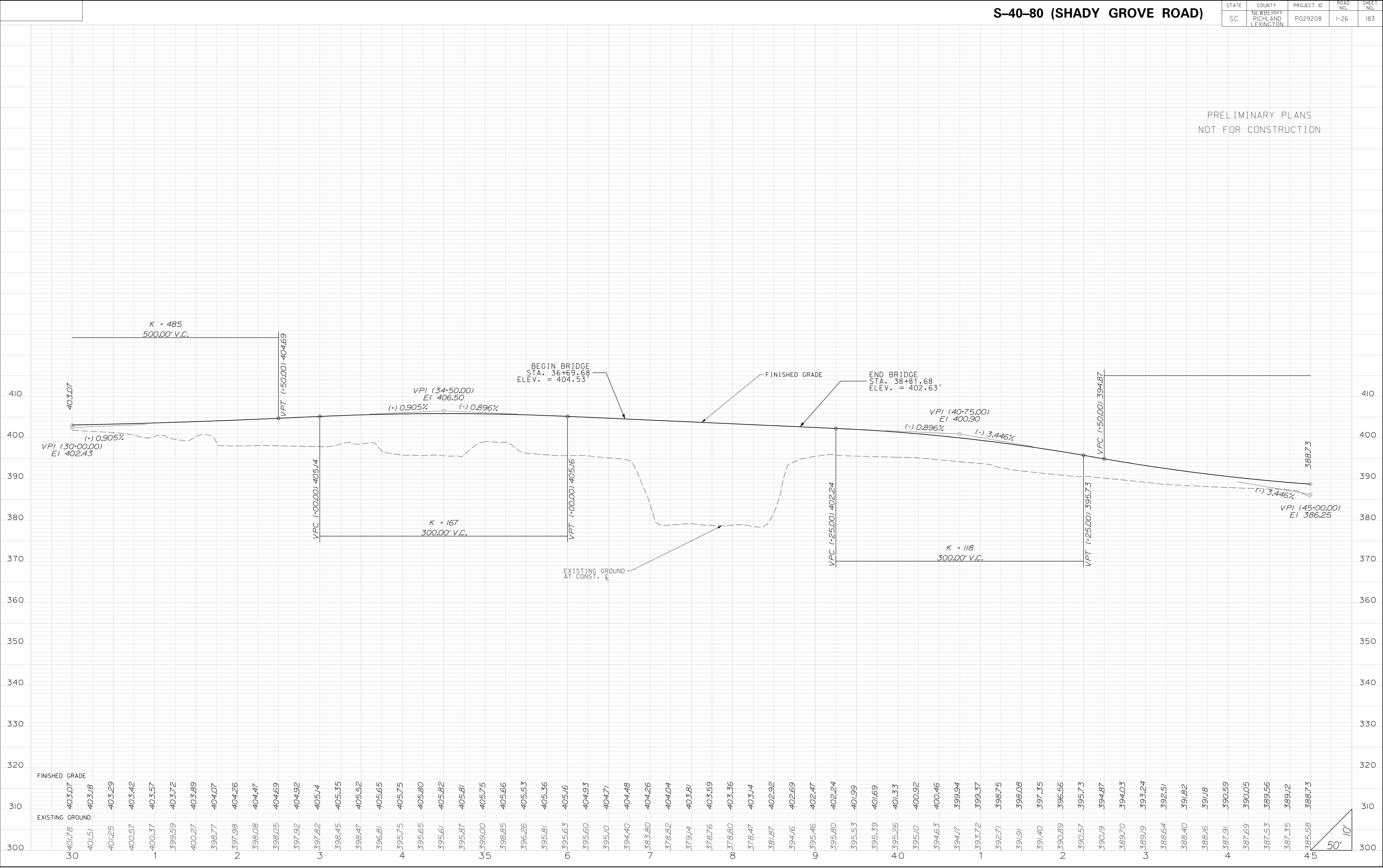
PRELIMINARY PLANS
NOT FOR CONSTRUCTION



S-40-80 (SHADY GROVE ROAD)

STATE	COUNTY	PROJECT ID	ROAD NO.	SHEET NO.
SC	NEWBERRY RICHLAND LEXINGTON	P029208	I-26	183


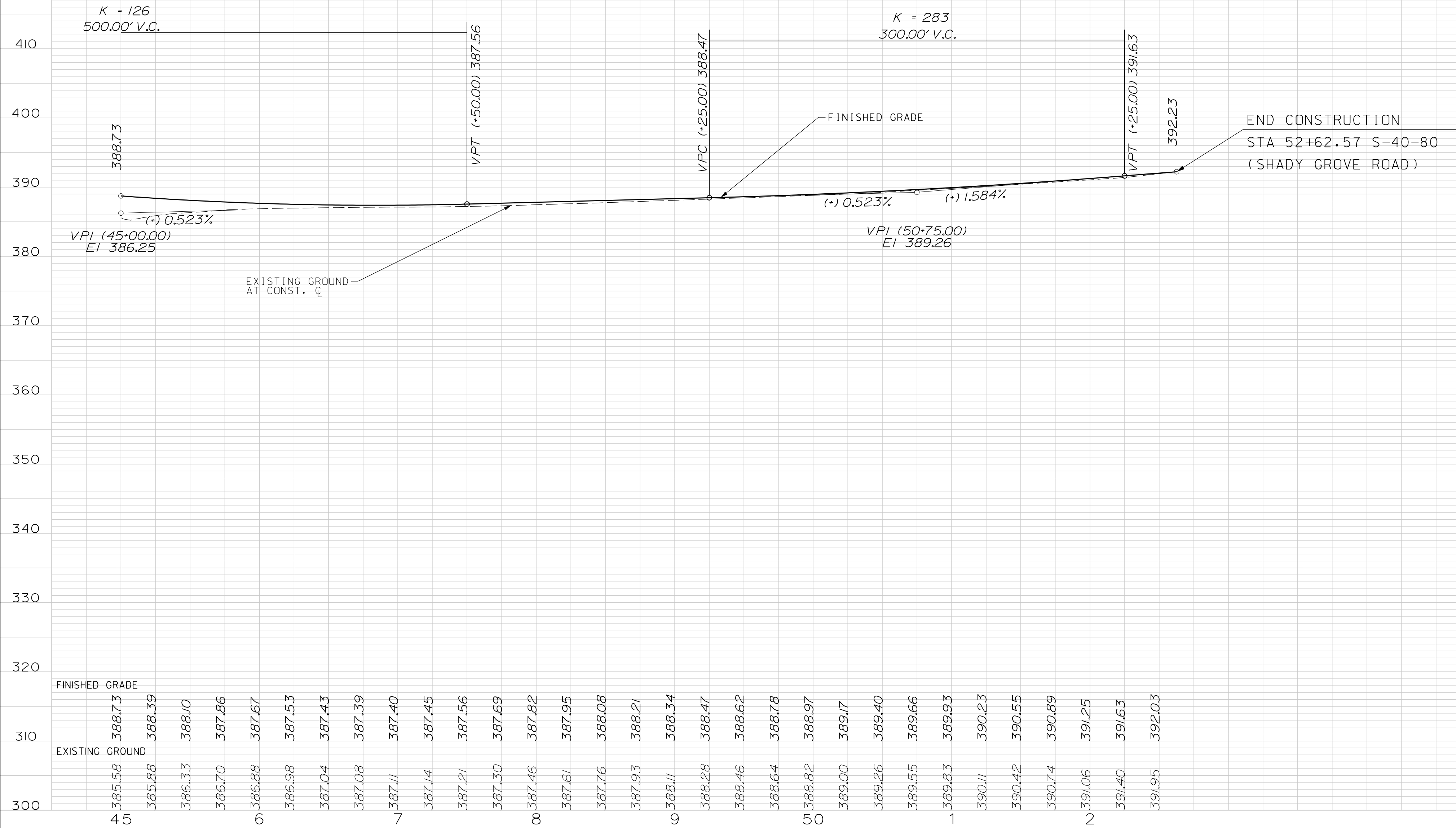
PRELIMINARY PLANS
NOT FOR CONSTRUCTION



S-40-80 (SHADY GROVE ROAD)

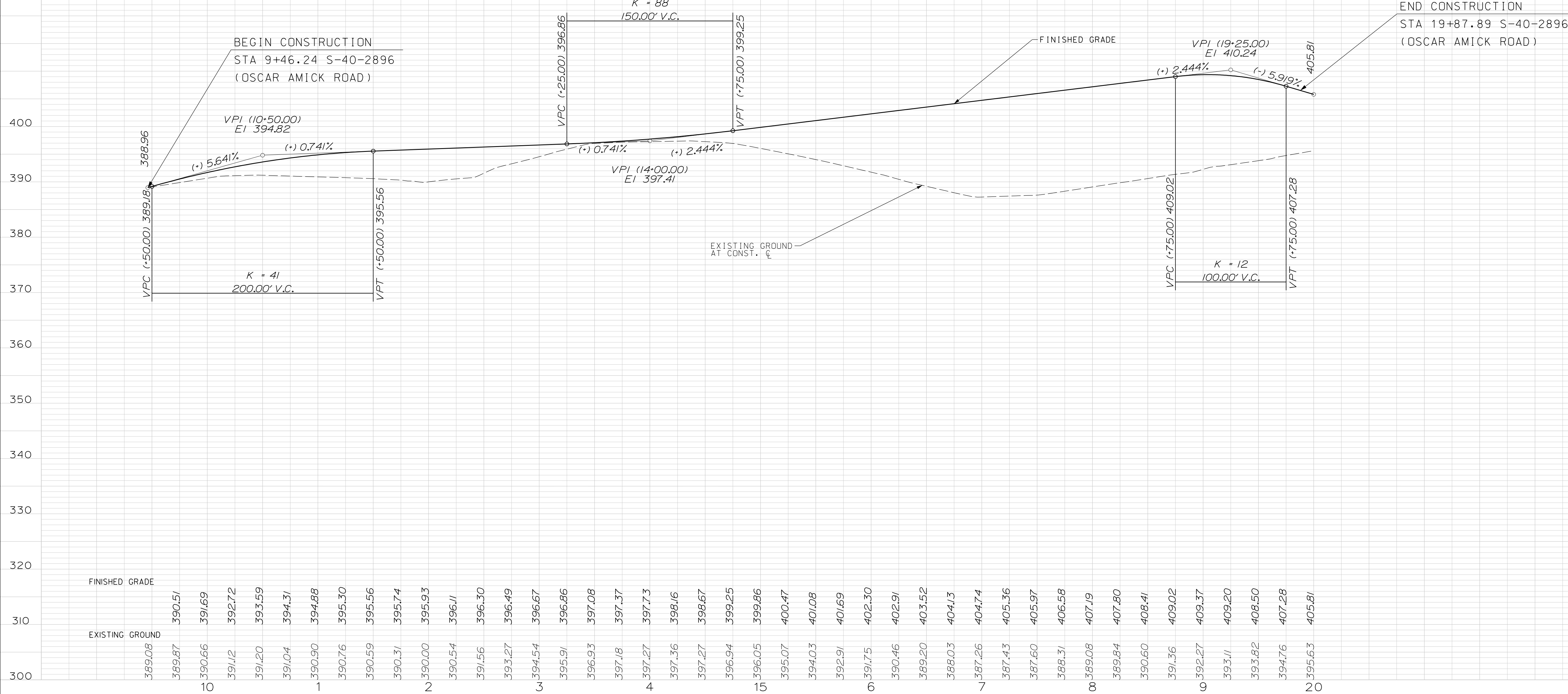
STATE	COUNTY	PROJECT ID	ROAD NO.	SHEET NO.
SC	NEWBERRY RICHLAND LEXINGTON	P029208	I-26	184

PRELIMINARY PLANS
NOT FOR CONSTRUCTION




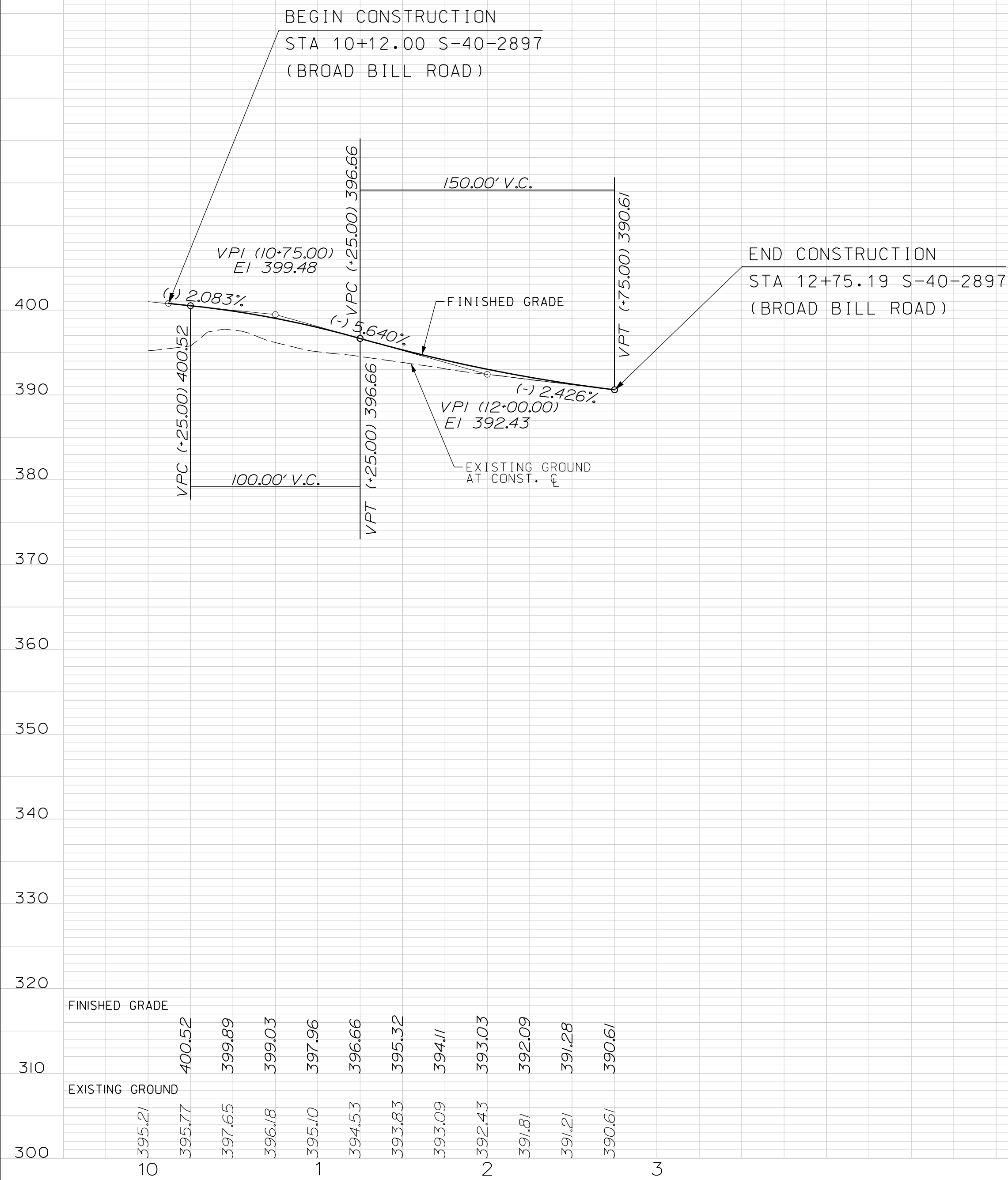
STATE	COUNTY	PROJECT ID	ROAD NO.	SHEET NO.
SC	NEWBERRY RICHLAND LEXINGTON	P029208	I-26	185

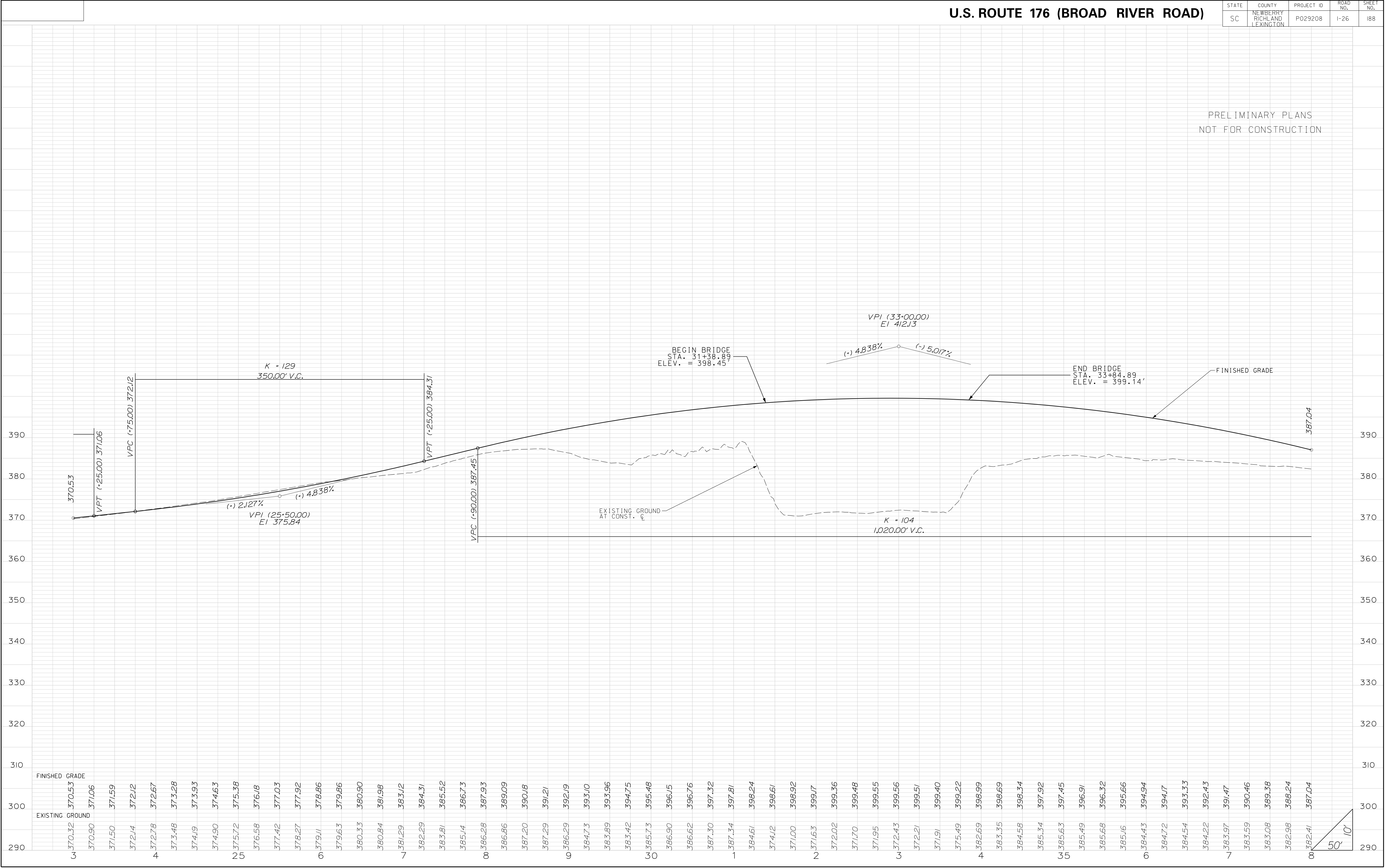
PRELIMINARY PLANS
NOT FOR CONSTRUCTION

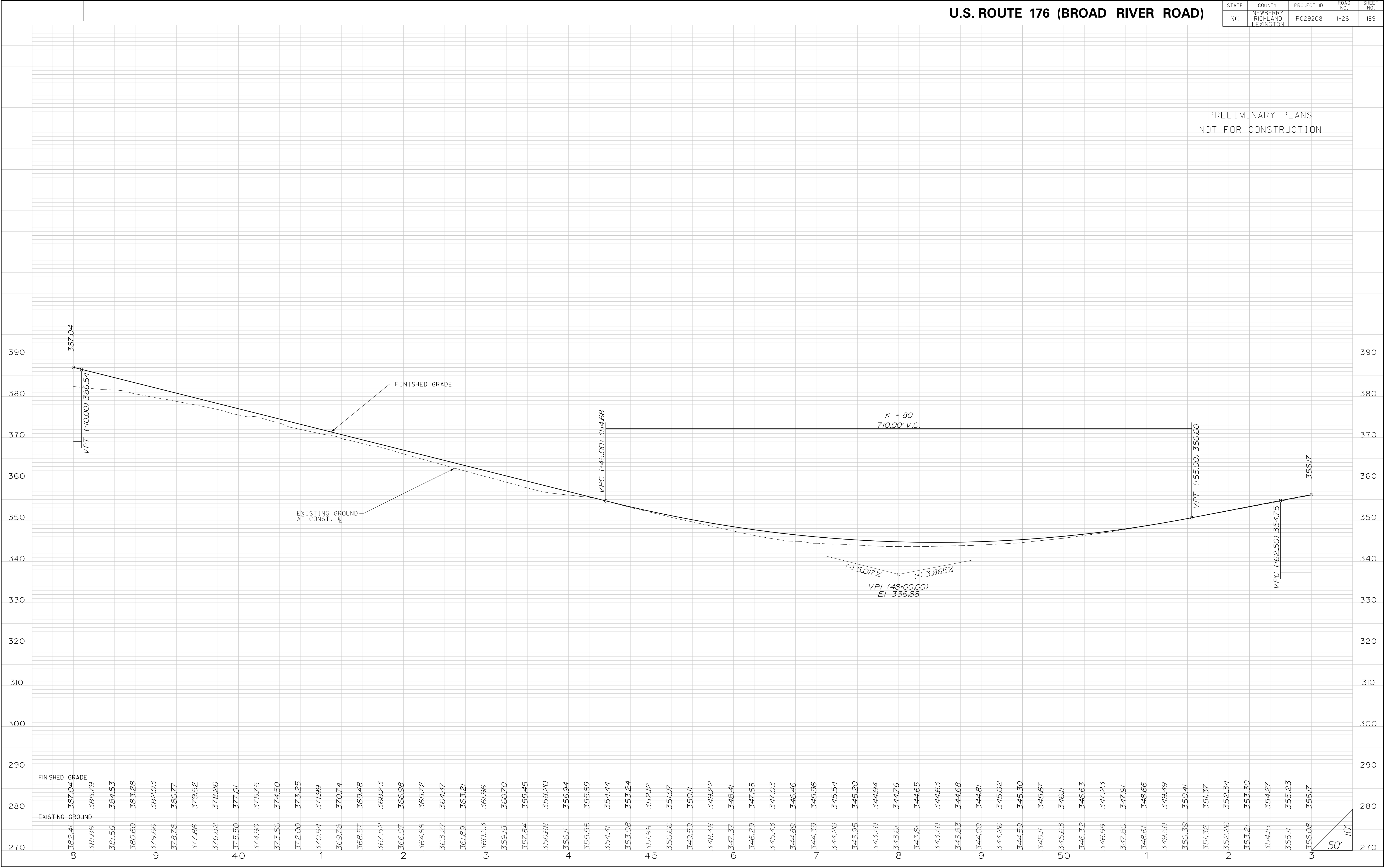


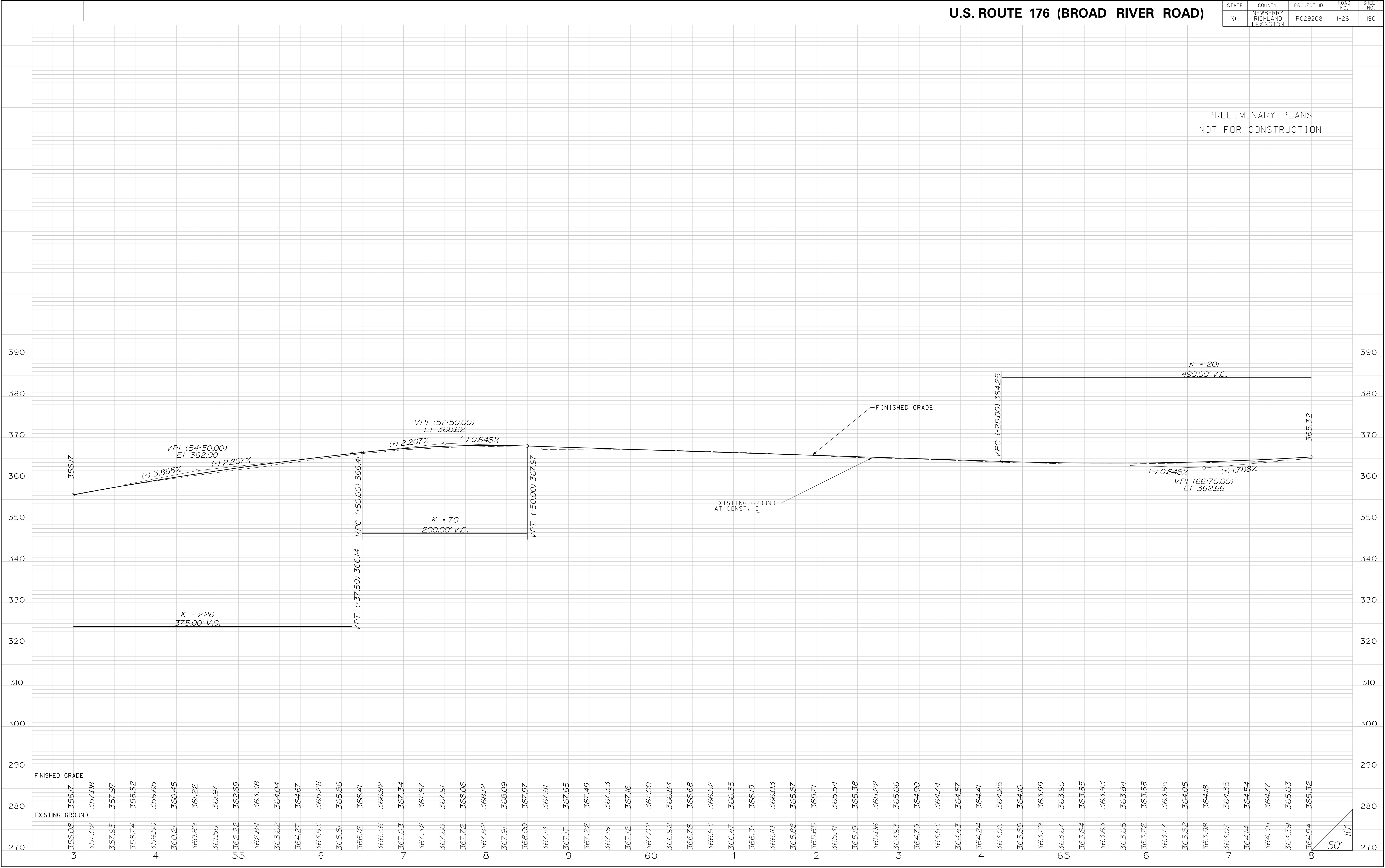
STATE	COUNTY	PROJECT ID	ROAD NO.	SHEET NO.
SC	NEWBERRY RICHLAND LEXINGTON	P029208	I-26	186

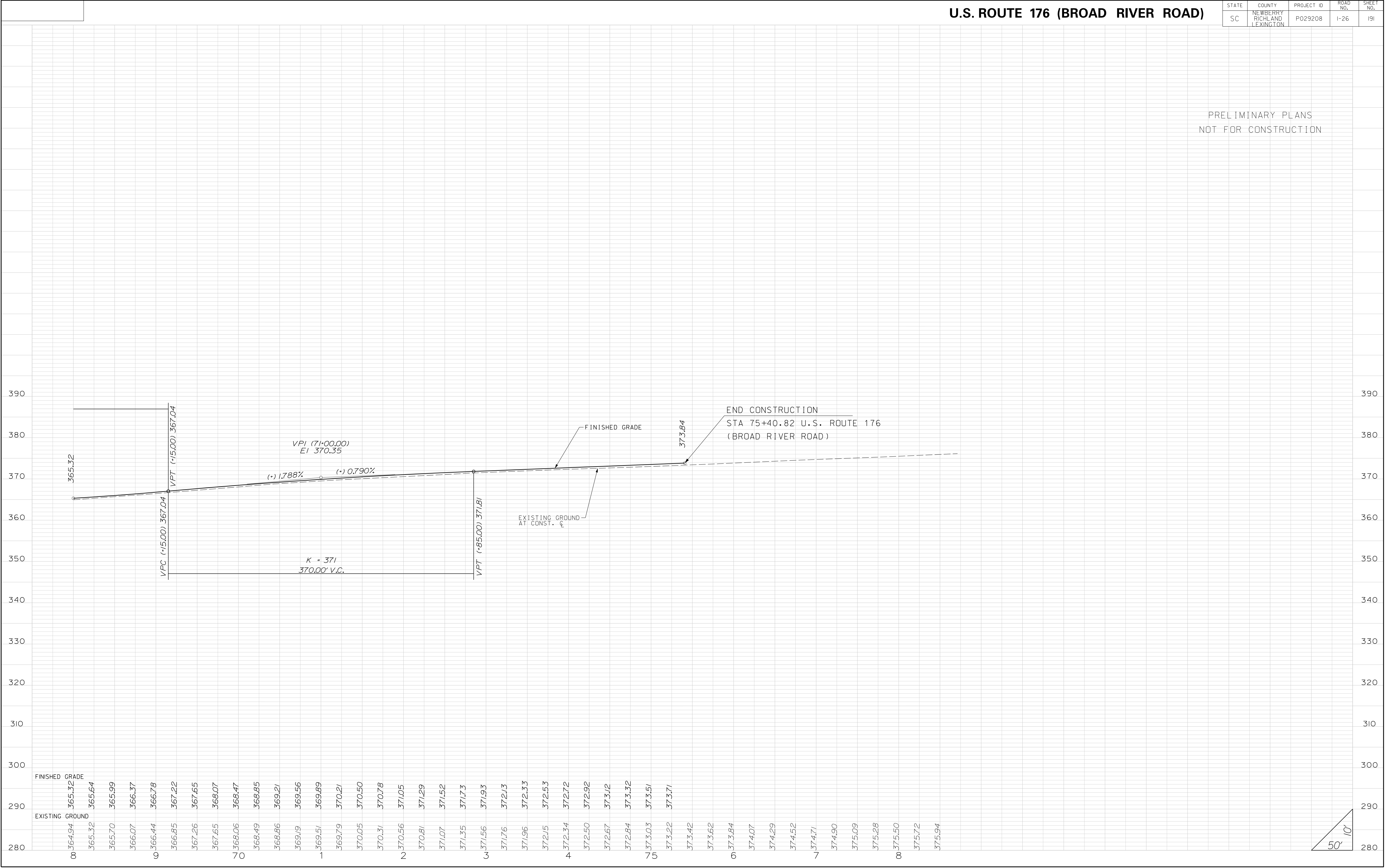
PRELIMINARY PLANS
NOT FOR CONSTRUCTION







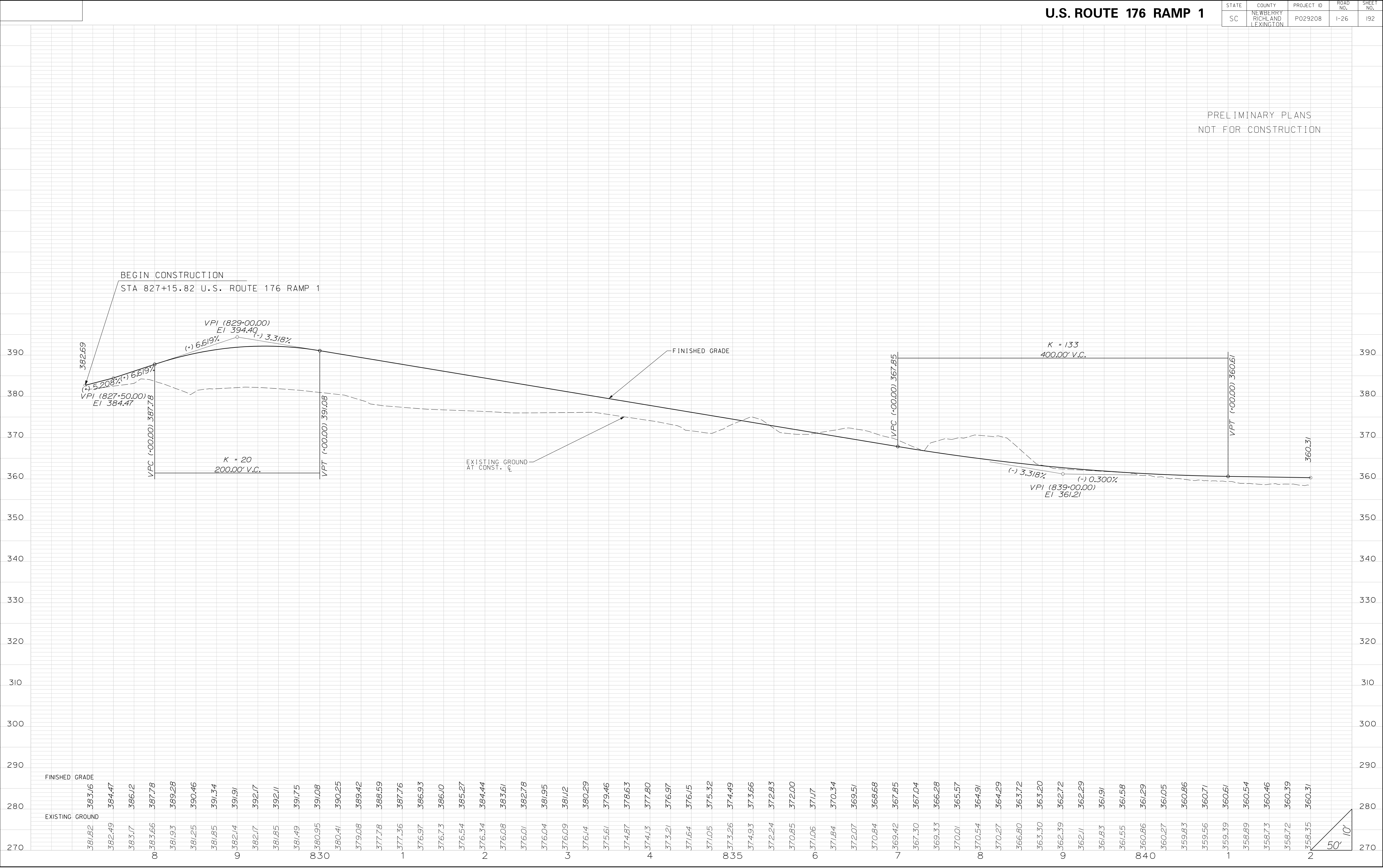




U.S. ROUTE 176 RAMP 1

STATE	COUNTY	PROJECT ID	ROAD NO.	SHEET NO.
SC	NEWBERRY RICHLAND LEXINGTON	P029208	I-26	192

PRELIMINARY PLANS
NOT FOR CONSTRUCTION


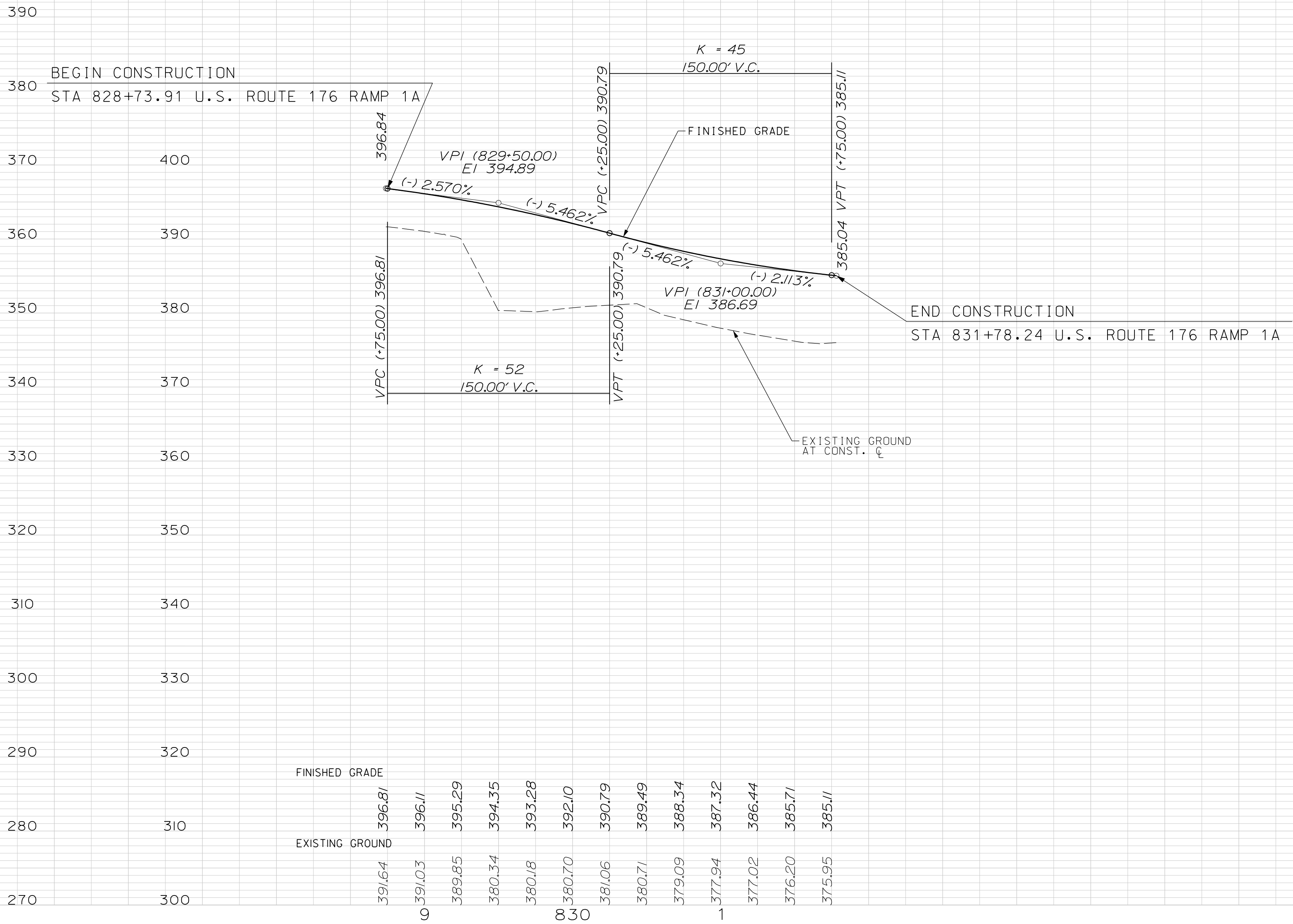
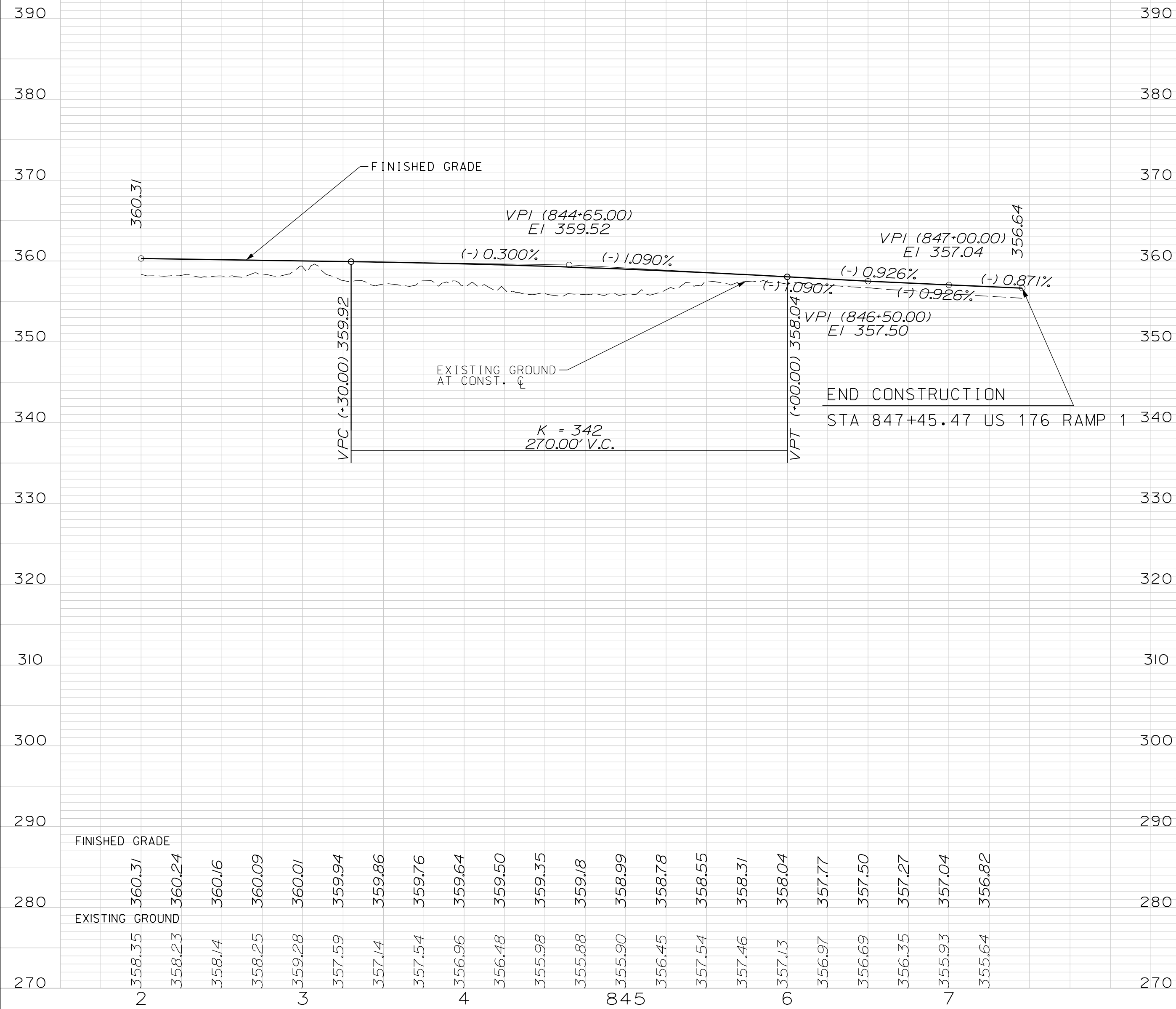


U.S. ROUTE 176 RAMP 1

U.S. ROUTE 176 RAMP 1A

STATE	COUNTY	PROJECT ID	ROAD NO.	SHEET NO.
SC	NEWBERRY RICHLAND LEXINGTON	P029208	I-26	193


PRELIMINARY PLANS
NOT FOR CONSTRUCTION



U.S. ROUTE 176 RAMP 2

STATE	COUNTY	PROJECT ID	ROAD NO.	SHEET NO.
SC	NEWBERRY RICHLAND LEXINGTON	P029208	I-26	194

PRELIMINARY PLANS
NOT FOR CONSTRUCTION

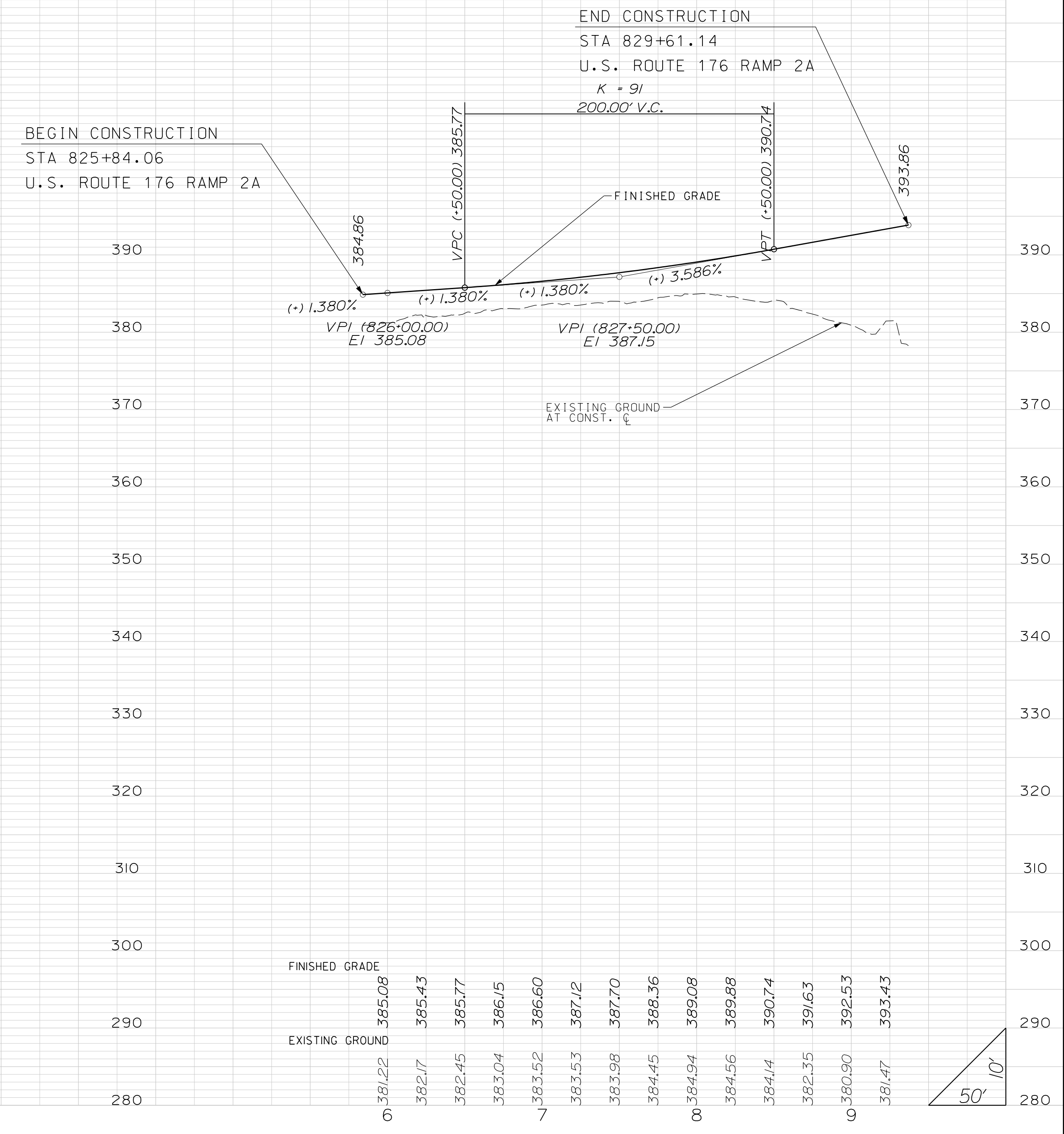
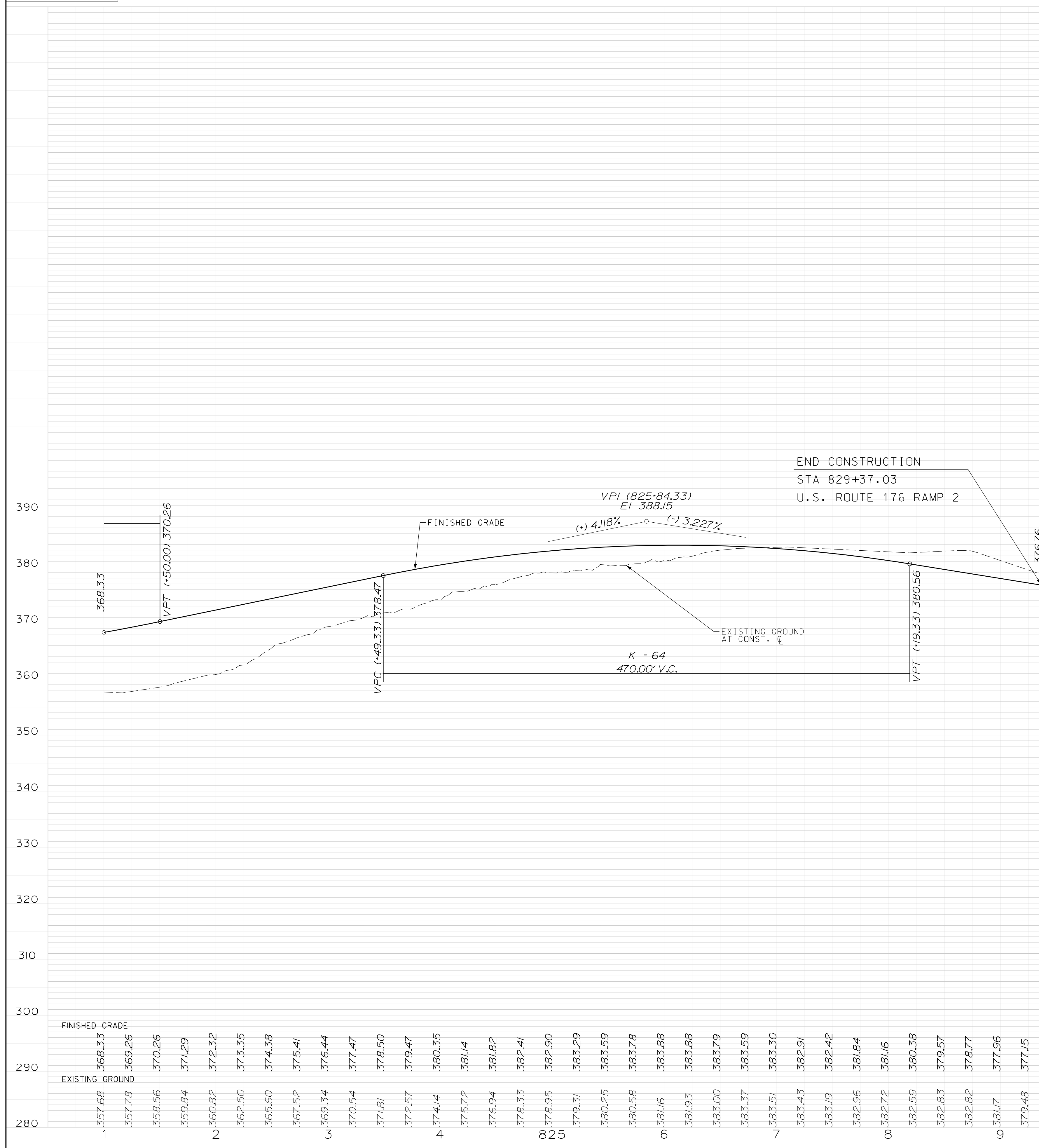


U.S. ROUTE 176 RAMP 2

U.S. ROUTE 176 RAMP 2A

STATE	COUNTY	PROJECT ID	ROAD NO.	SHEET NO.
SC	NEWBERRY RICHLAND LEXINGTON	P029208	I-26	195

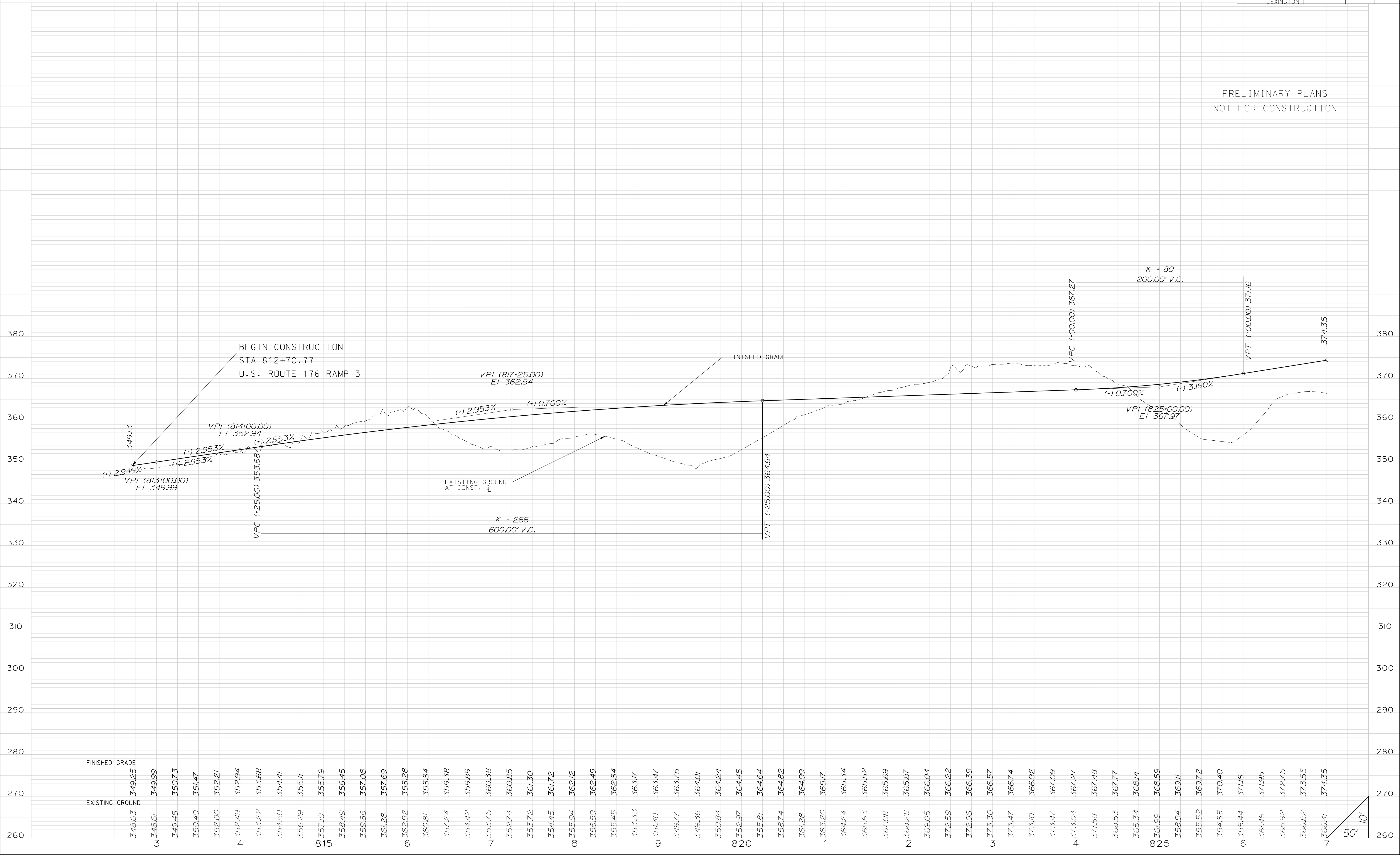
PRELIMINARY PLANS
NOT FOR CONSTRUCTION



U.S. ROUTE 176 RAMP 3

STATE	COUNTY	PROJECT ID	ROAD NO.	SHEET NO.
SC	NEWBERRY RICHLAND LEXINGTON	P029208	I-26	196

PRELIMINARY PLANS
NOT FOR CONSTRUCTION

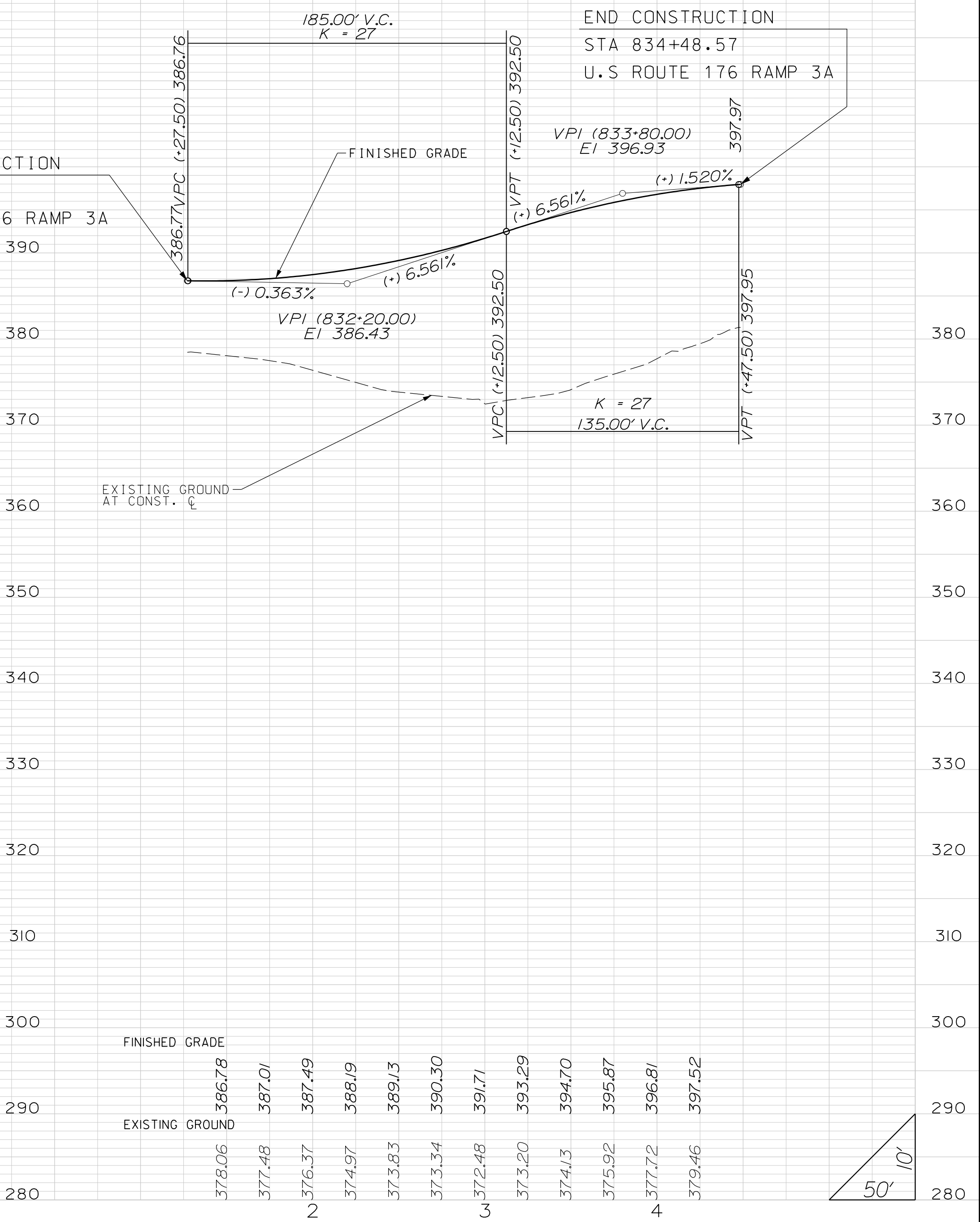
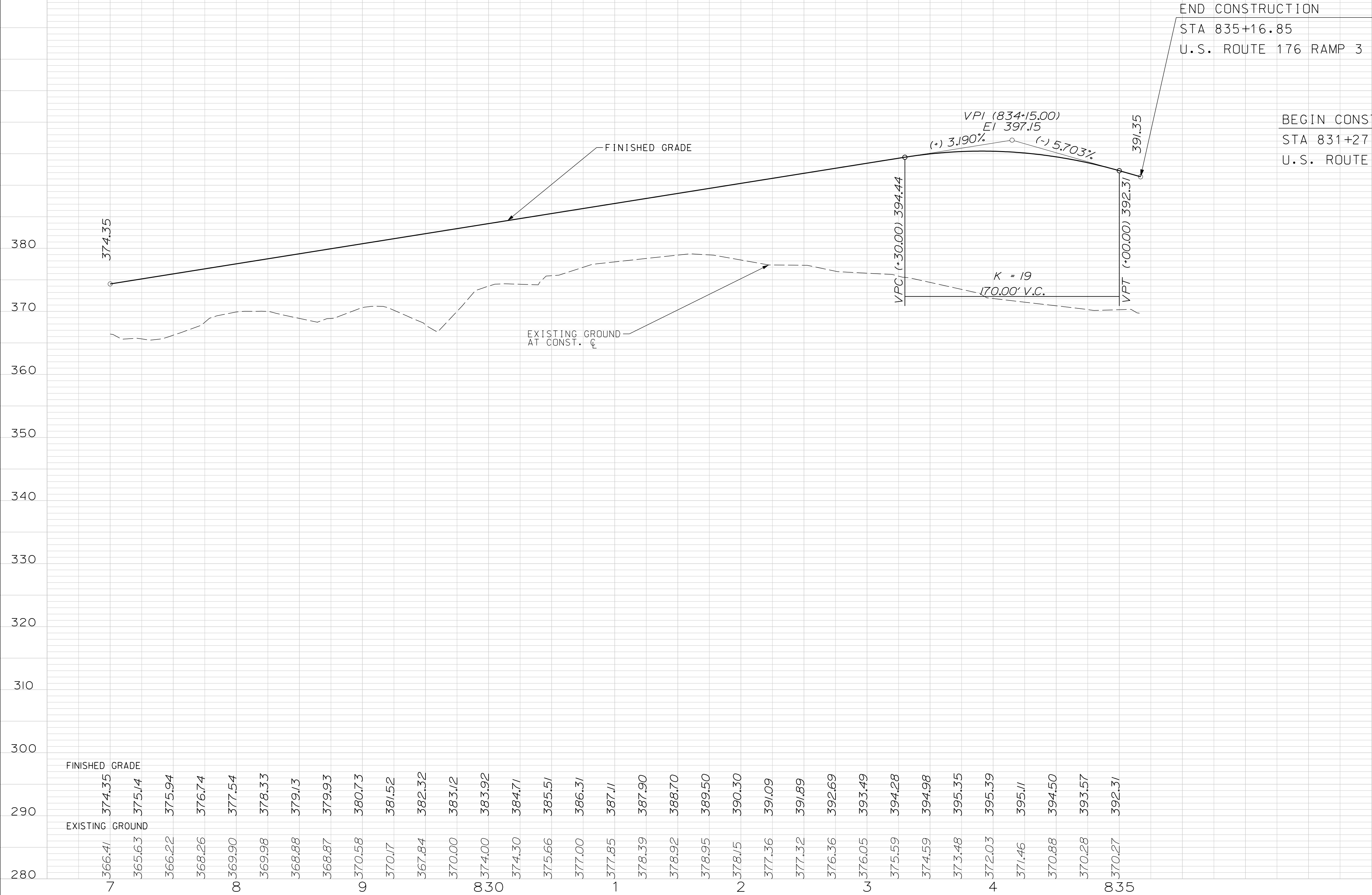


U.S. ROUTE 176 RAMP 3

U.S. ROUTE 176 RAMP 3A

STATE	COUNTY	PROJECT ID	ROAD NO.	SHEET NO.
SC	NEWBERRY RICHLAND LEXINGTON	P029208	I-26	197

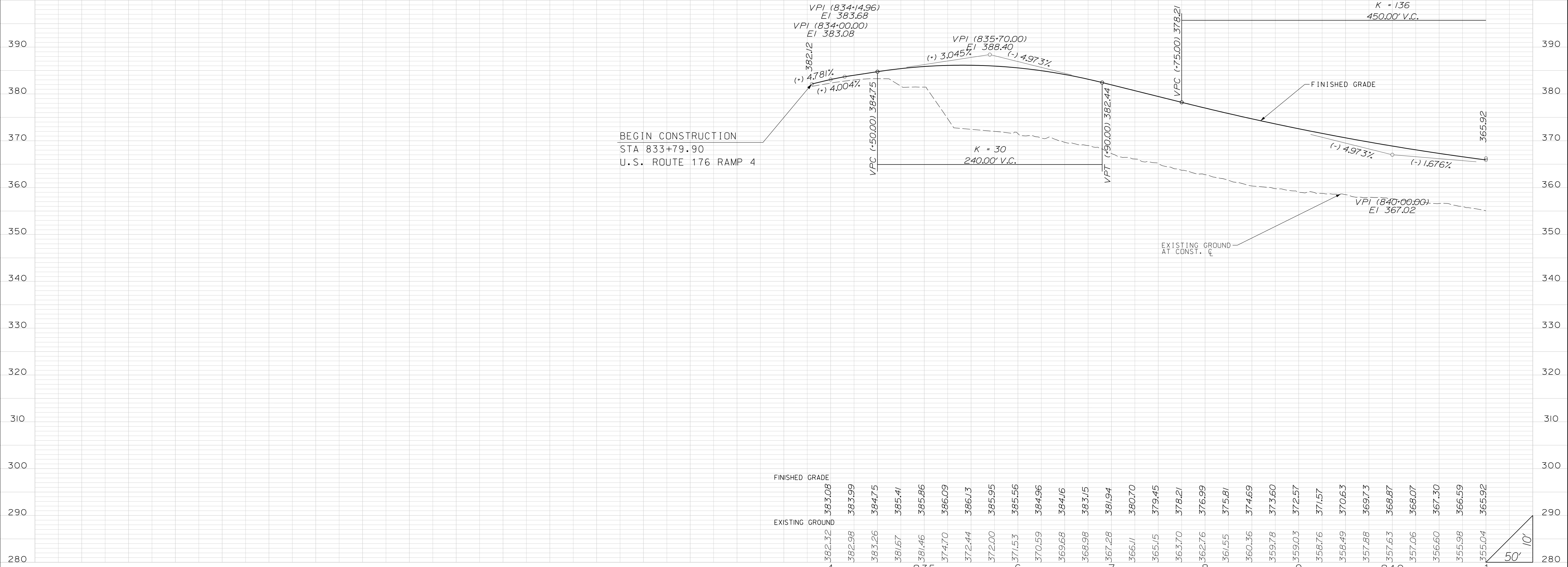
PRELIMINARY PLANS
NOT FOR CONSTRUCTION



U.S. ROUTE 176 RAMP 4

STATE	COUNTY	PROJECT ID	ROAD NO.	SHEET NO.
SC	NEWBERRY RICHLAND LEXINGTON	P029208	I-26	198

PRELIMINARY PLANS
NOT FOR CONSTRUCTION

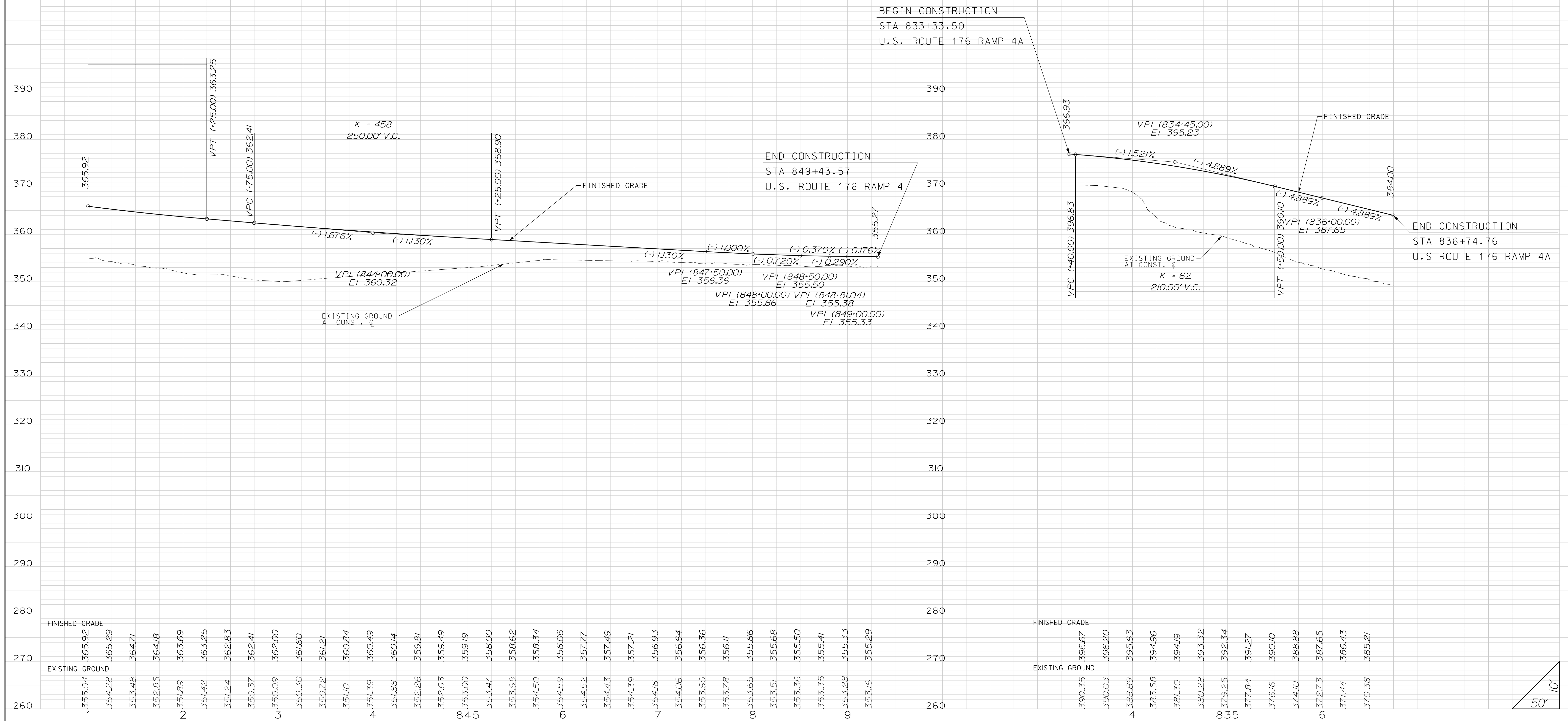


U.S. ROUTE 176 RAMP 4

U.S. ROUTE 176 RAMP 4A

STATE	COUNTY	PROJECT ID	ROAD NO.	SHEET NO.
SC	NEWBERRY RICHLAND LEXINGTON	P029208	I-26	199

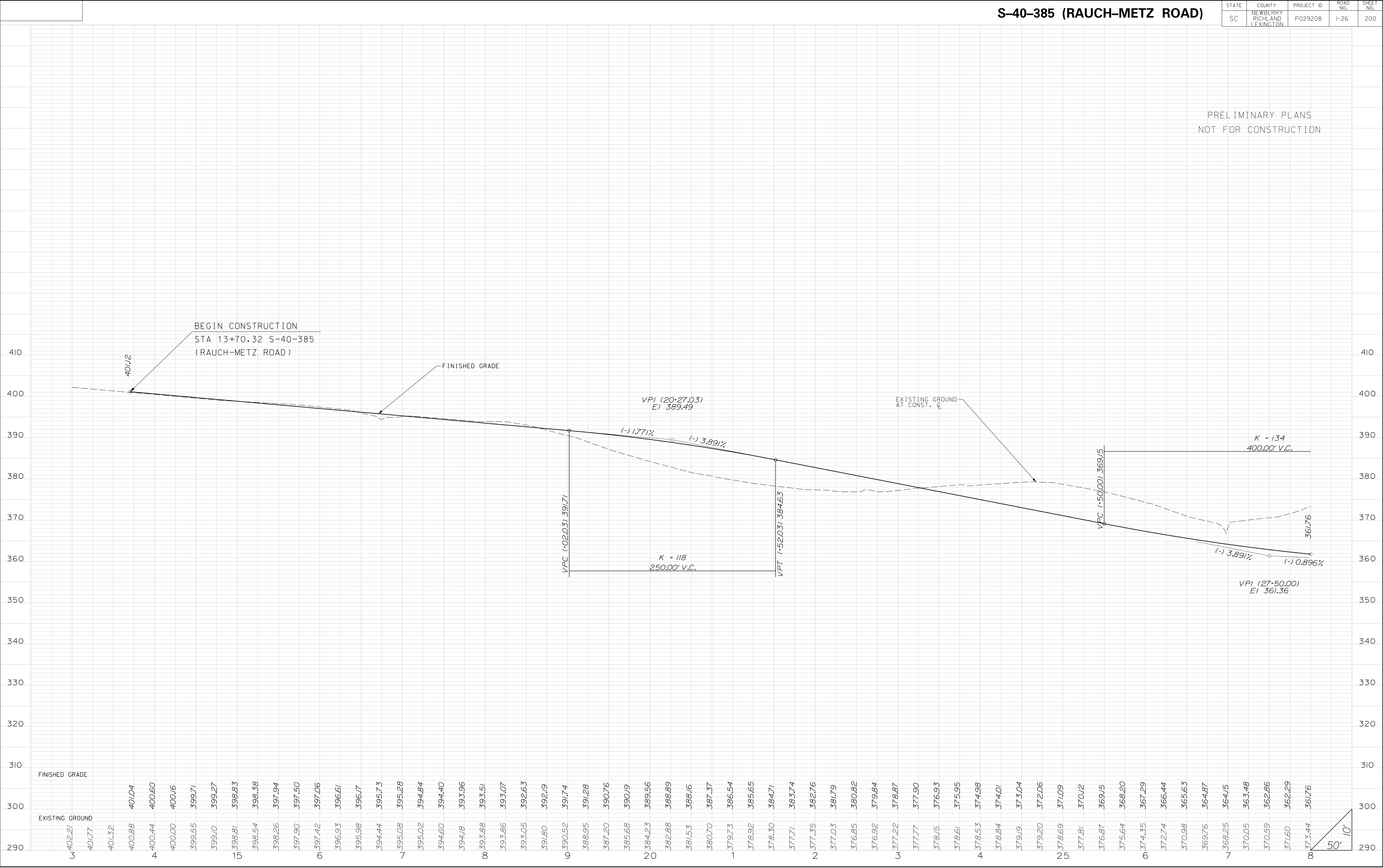
PRELIMINARY PLANS
NOT FOR CONSTRUCTION



S-40-385 (RAUCH-METZ ROAD)

STATE	COUNTY	PROJECT ID	ROAD NO.	SHEET NO.
SC	NEWBERRY RICHLAND LEXINGTON	P029208	I-26	200

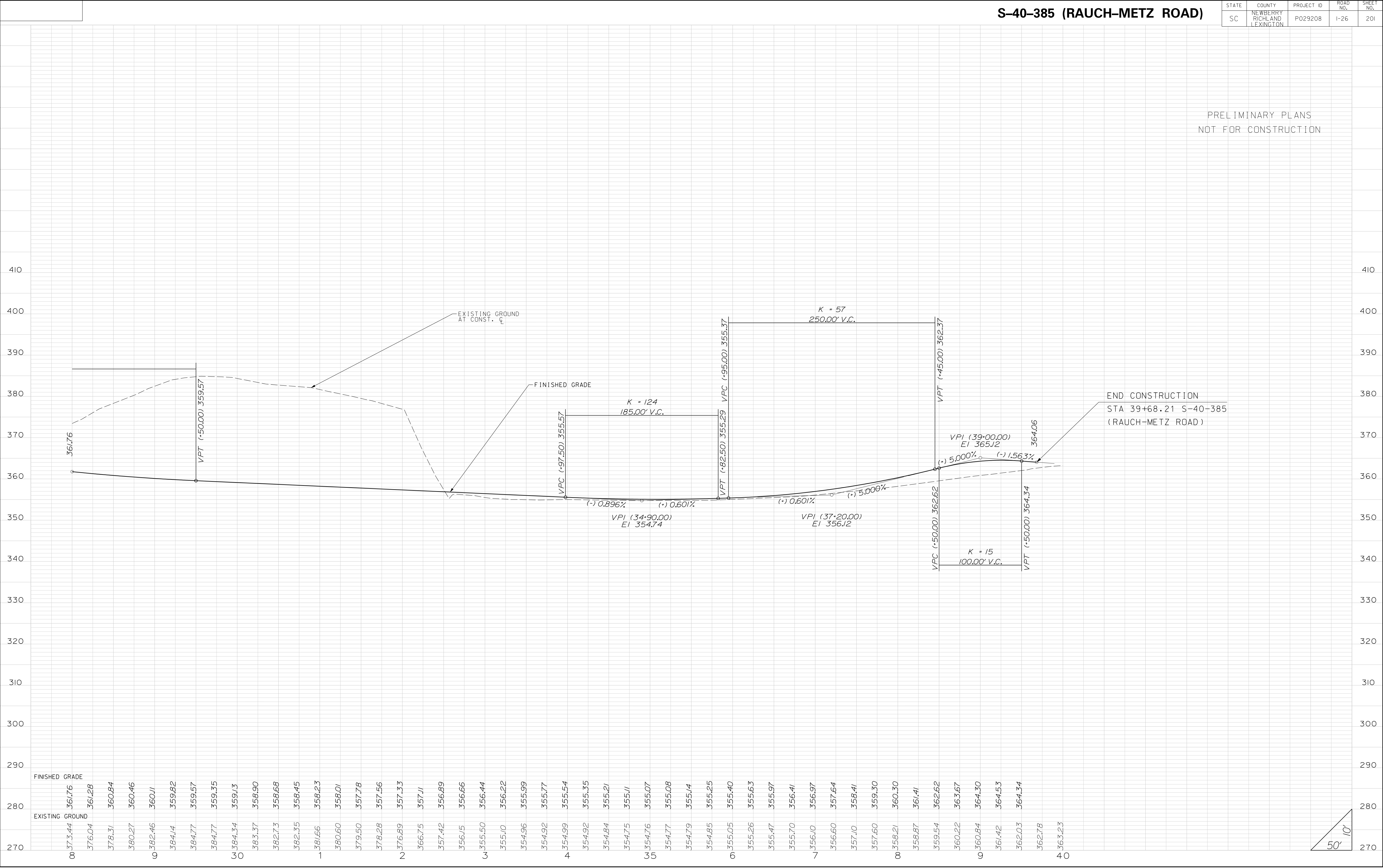
PRELIMINARY PLANS
NOT FOR CONSTRUCTION



S-40-385 (RAUCH-METZ ROAD)

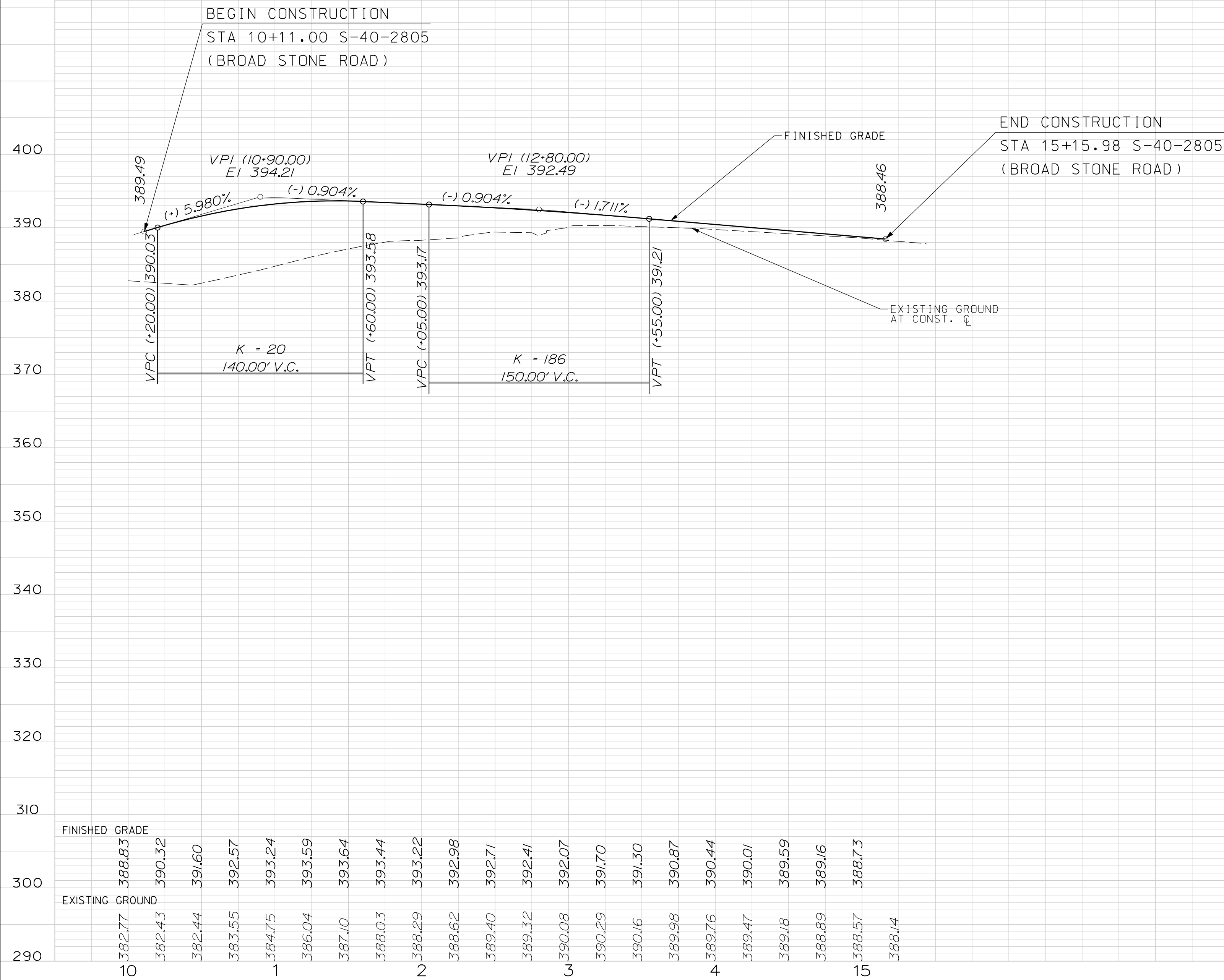
STATE	COUNTY	PROJECT ID	ROAD NO.	SHEET NO.
SC	NEWBERRY RICHLAND LEXINGTON	P029208	I-26	201

PRELIMINARY PLANS
NOT FOR CONSTRUCTION



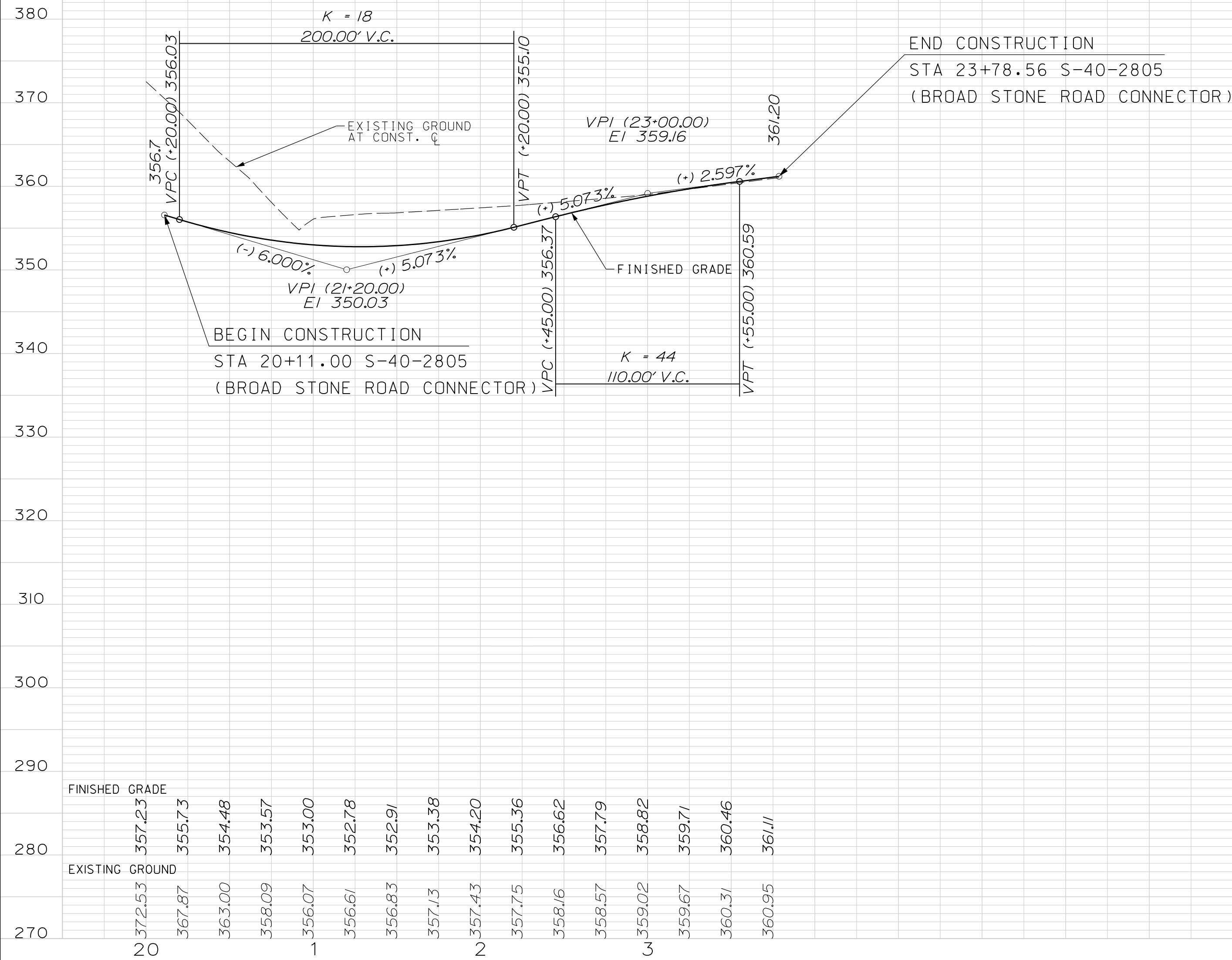
STATE	COUNTY	PROJECT ID	ROAD NO.	SHEET NO.
SC	NEWBERRY RICHLAND LEXINGTON	P029208	I-26	202

PRELIMINARY PLANS
NOT FOR CONSTRUCTION



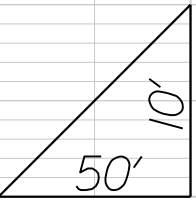
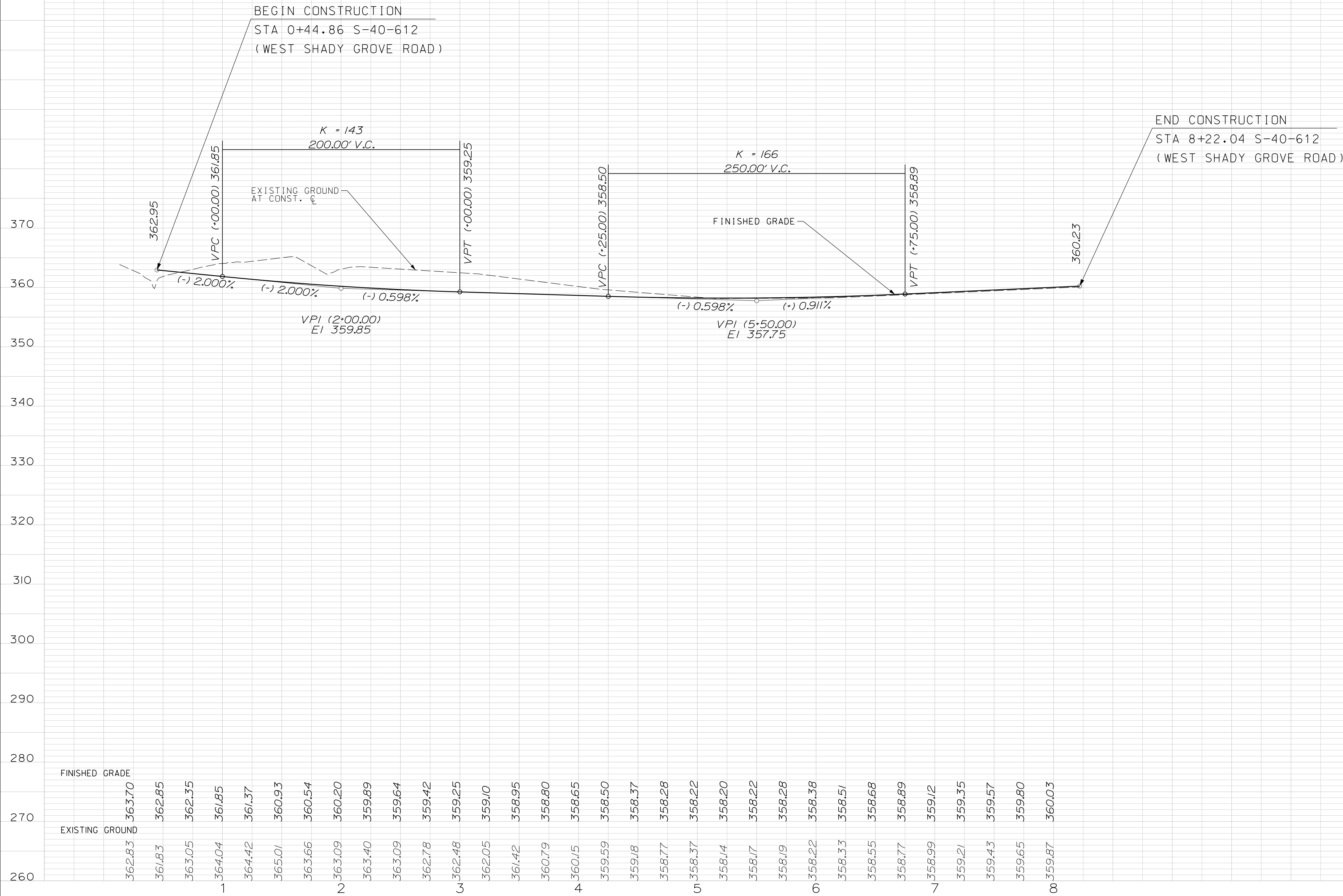
STATE	COUNTY	PROJECT ID	ROAD NO.	SHEET NO.
SC	NEWBERRY RICHLAND LEXINGTON	P029208	I-26	203

PRELIMINARY PLANS
NOT FOR CONSTRUCTION



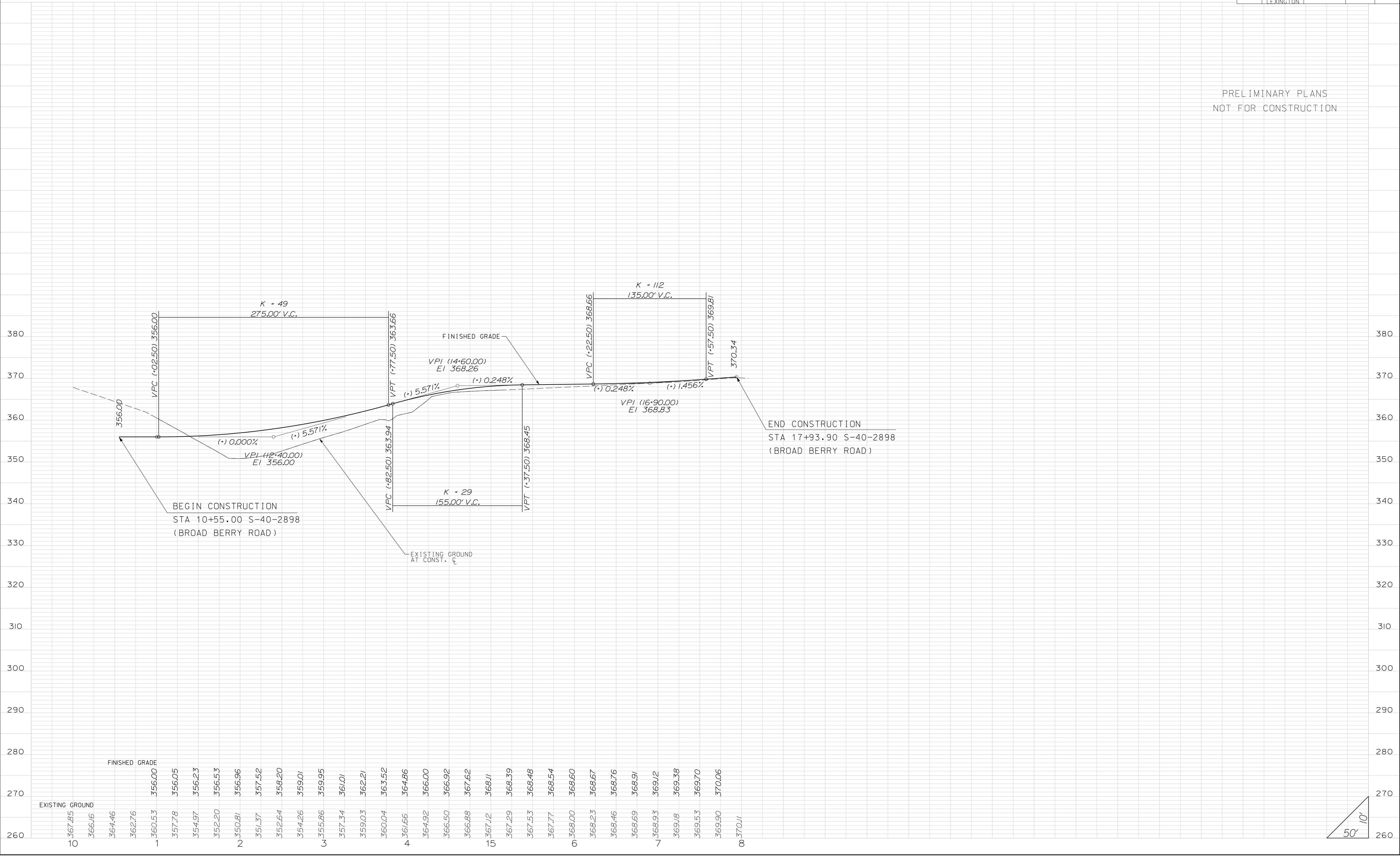
STATE	COUNTY	PROJECT ID	ROAD NO.	SHEET NO.
SC	NEWBERRY RICHLAND LEXINGTON	P029208	I-26	204

PRELIMINARY PLANS
NOT FOR CONSTRUCTION



STATE	COUNTY	PROJECT ID	ROAD NO.	SHEET NO.
SC	NEWBERRY RICHLAND LEXINGTON	P029208	I-26	205

PRELIMINARY PLANS
NOT FOR CONSTRUCTION

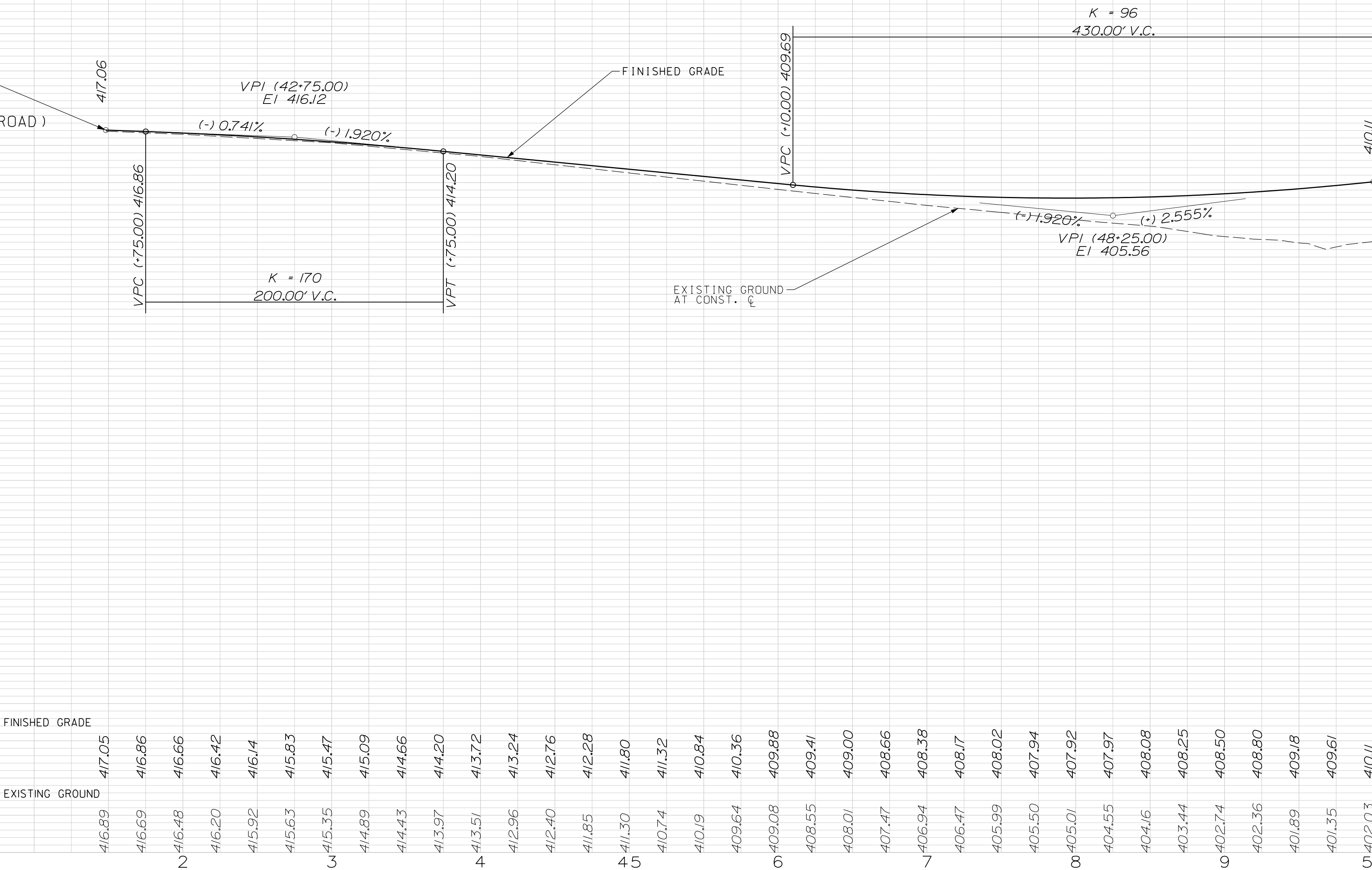


S-40-234 (MOUNT VERNON CHURCH ROAD)

STATE	COUNTY	PROJECT ID	ROAD NO.	SHEET NO.
SC	NEWBERRY RICHLAND LEXINGTON	P029208	I-26	206

PRELIMINARY PLANS
NOT FOR CONSTRUCTION

BEGIN CONSTRUCTION
STA 41+48.21 S-40-234
(MOUNT VERNON CHURCH ROAD)

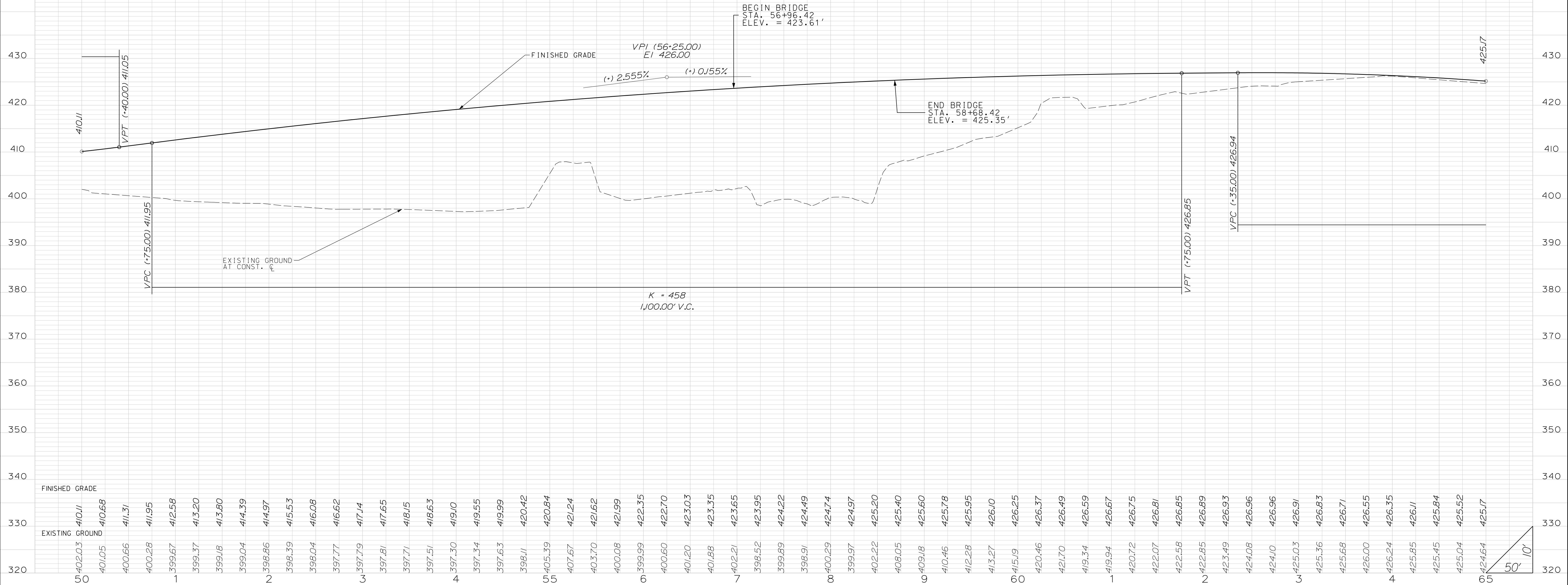


FINISHED GRADE
EXISTING GROUND

416.89 417.05
416.69 416.86
416.48 416.66
416.20 416.42
415.92 416.14
415.63 415.83
415.35 415.47
414.89 415.09
414.43 414.66
413.97 414.20
413.51 413.72
412.96 413.24
412.40 412.76
411.85 412.28
411.30 411.80
410.74 411.32
410.19 410.84
409.64 410.36
409.08 409.88
408.55 409.41
408.01 409.00
407.47 408.66
406.94 408.38
406.47 408.17
405.99 408.02
405.50 407.94
405.01 407.92
404.55 407.97
404.16 408.08
403.44 408.25
402.74 408.50
402.36 408.80
401.89 409.18
401.35 409.61
402.03 410.11

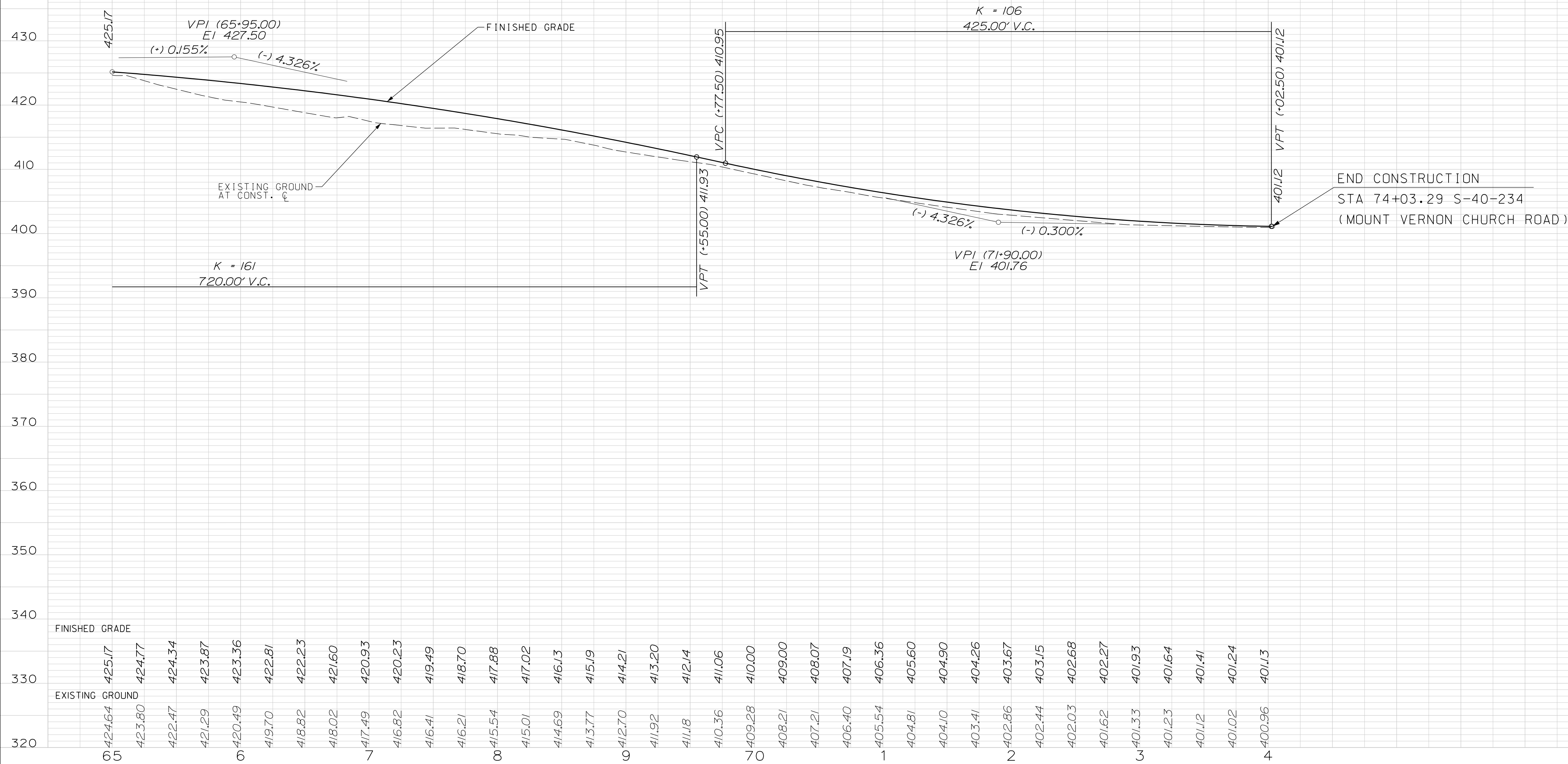
STATE	COUNTY	PROJECT ID	ROAD NO.	SHEET NO.
SC	NEWBERRY RICHLAND LEXINGTON	P029208	I-26	207

PRELIMINARY PLANS
NOT FOR CONSTRUCTION



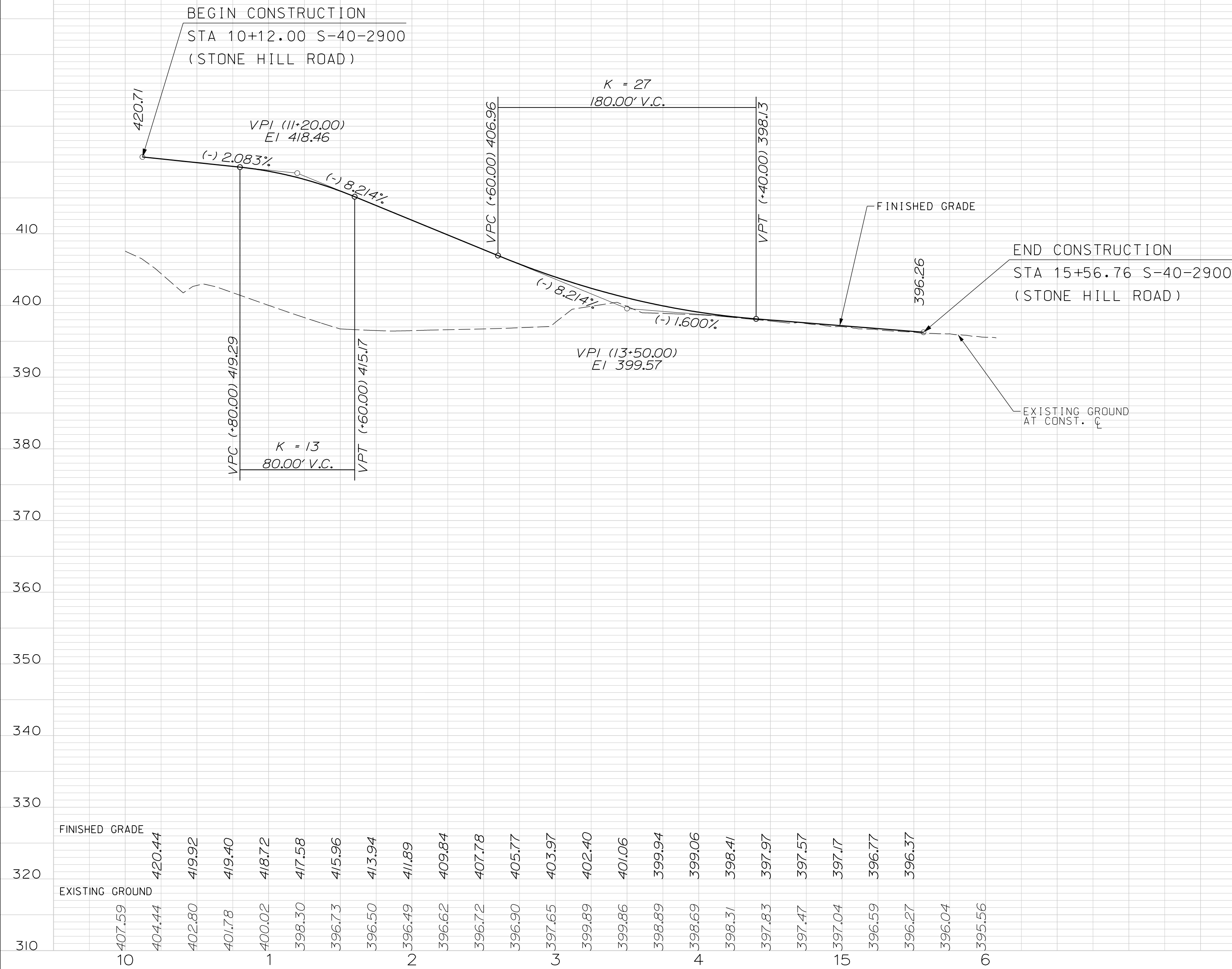
STATE	COUNTY	PROJECT ID	ROAD NO.	SHEET NO.
SC	NEWBERRY RICHLAND LEXINGTON	P029208	I-26	208

PRELIMINARY PLANS
NOT FOR CONSTRUCTION



STATE	COUNTY	PROJECT ID	ROAD NO.	SHEET NO.
SC	NEWBERRY RICHLAND LEXINGTON	P029208	I-26	209

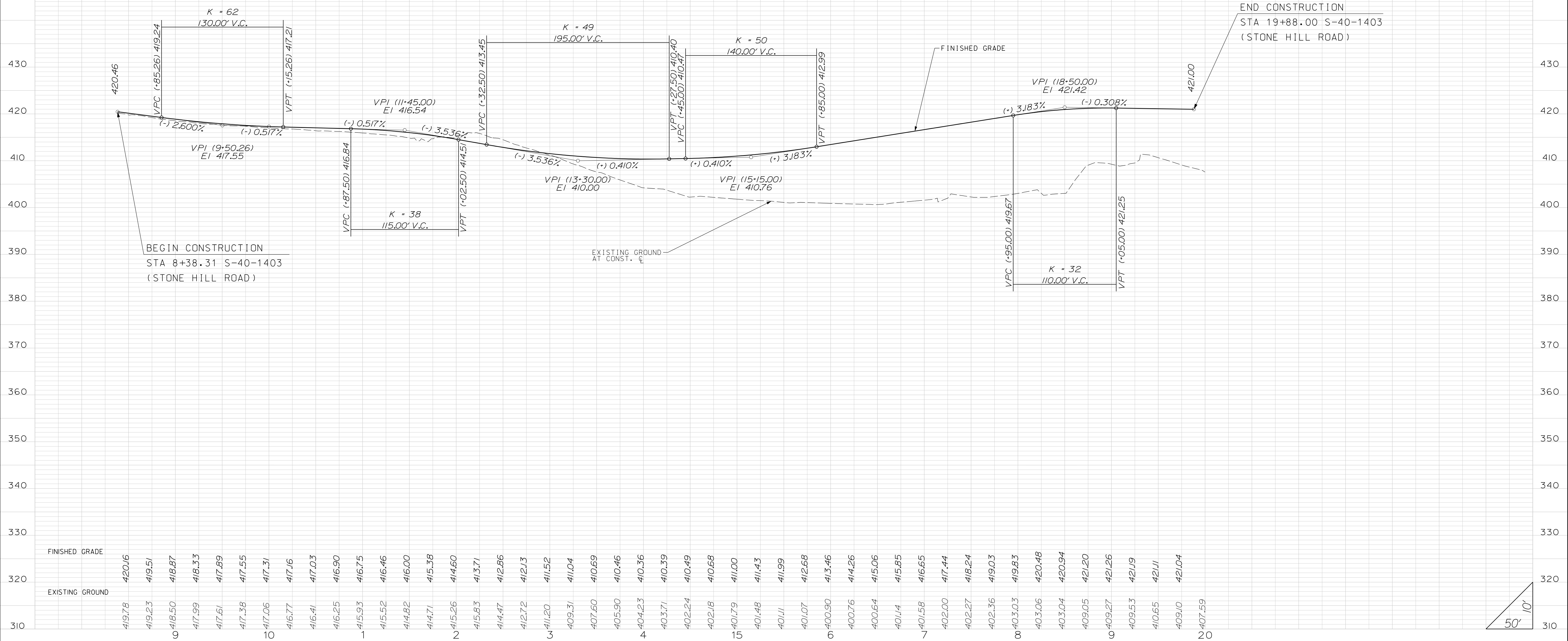
PRELIMINARY PLANS
NOT FOR CONSTRUCTION



S-40-1403 (STONE HILL ROAD)

STATE	COUNTY	PROJECT ID	ROAD NO.	SHEET NO.
SC	NEWBERRY RICHLAND LEXINGTON	P029208	I-26	210

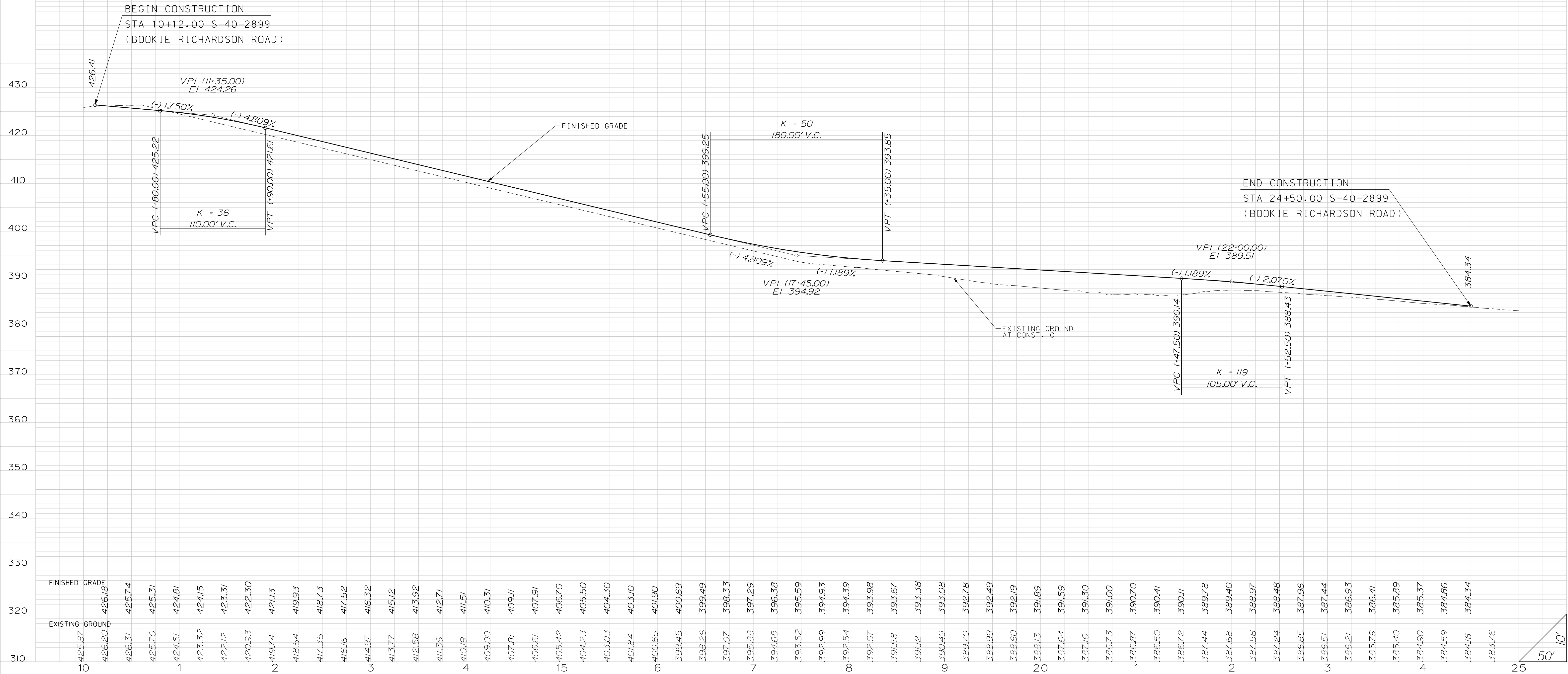
PRELIMINARY PLANS
NOT FOR CONSTRUCTION



S-40-2899 (BOOKIE RICHARDSON ROAD)

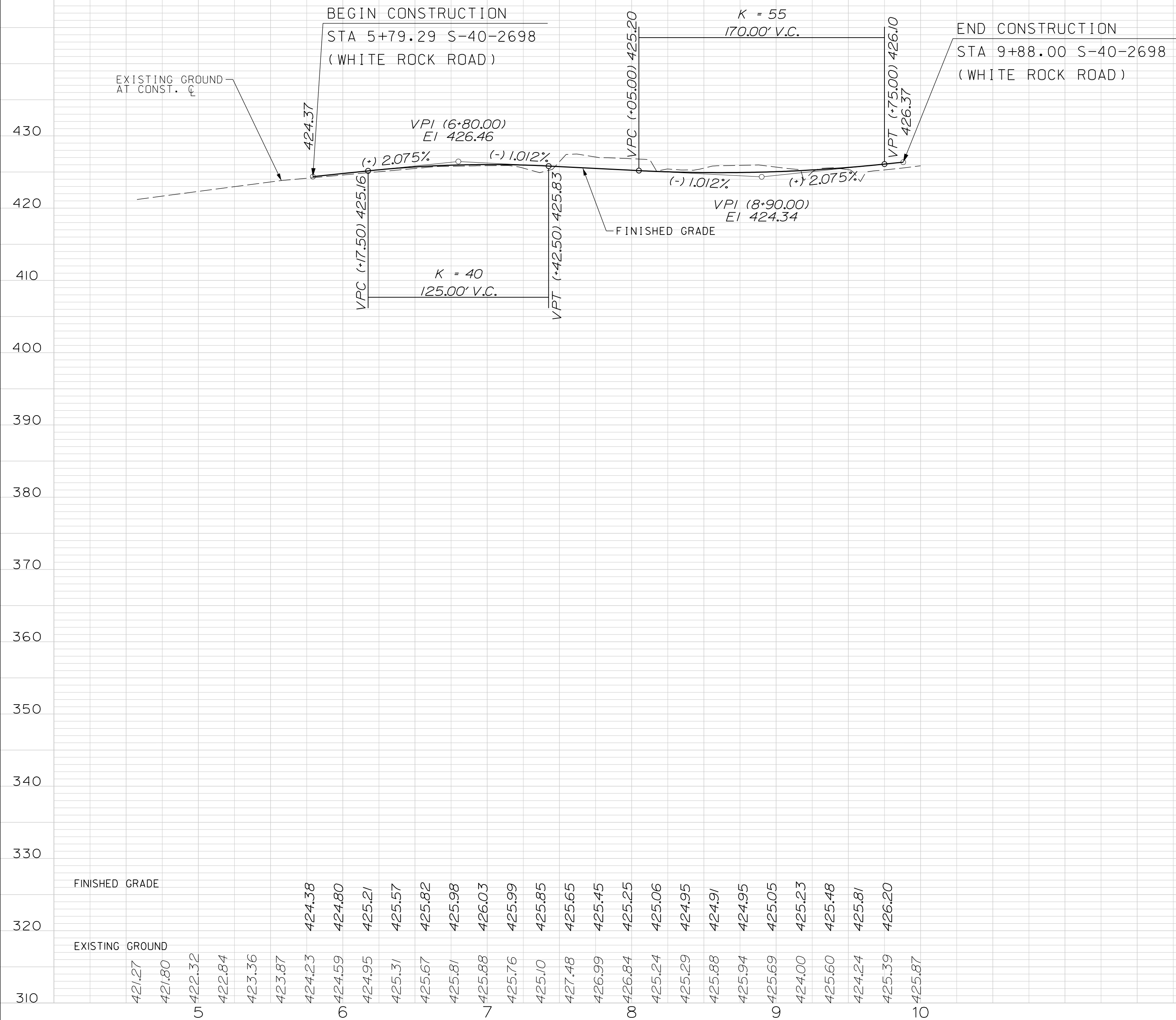
STATE	COUNTY	PROJECT ID	ROAD NO.	SHEET NO.
SC	NEWBERRY RICHLAND LEXINGTON	P029208	I-26	211

PRELIMINARY PLANS
NOT FOR CONSTRUCTION



STATE	COUNTY	PROJECT ID	ROAD NO.	SHEET NO.
SC	NEWBERRY RICHLAND LEXINGTON	P029208	I-26	2/2

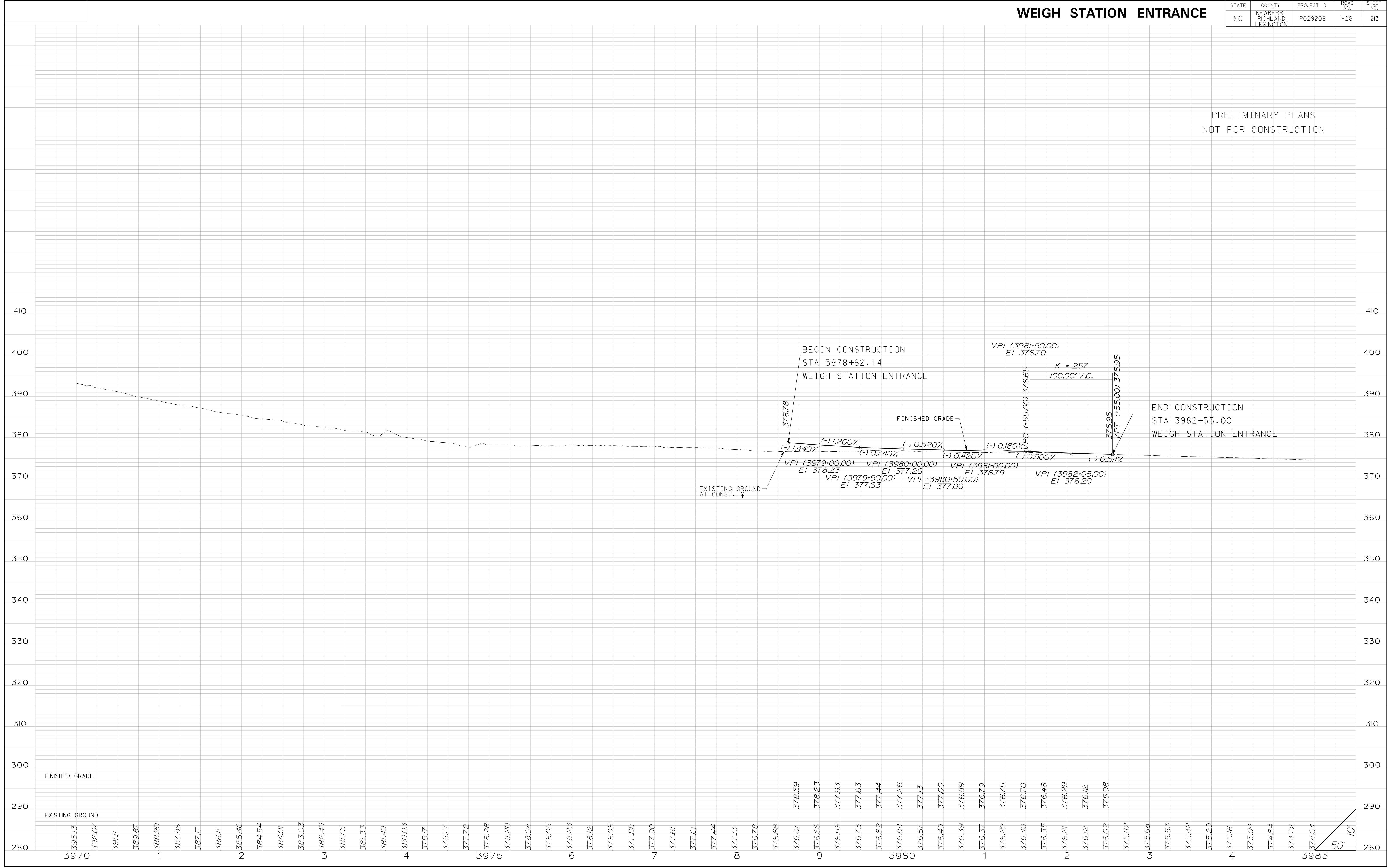
PRELIMINARY PLANS
NOT FOR CONSTRUCTION



WEIGH STATION ENTRANCE

STATE	COUNTY	PROJECT ID	ROAD NO.	SHEET NO.
SC	NEWBERRY RICHLAND LEXINGTON	P029208	I-26	213

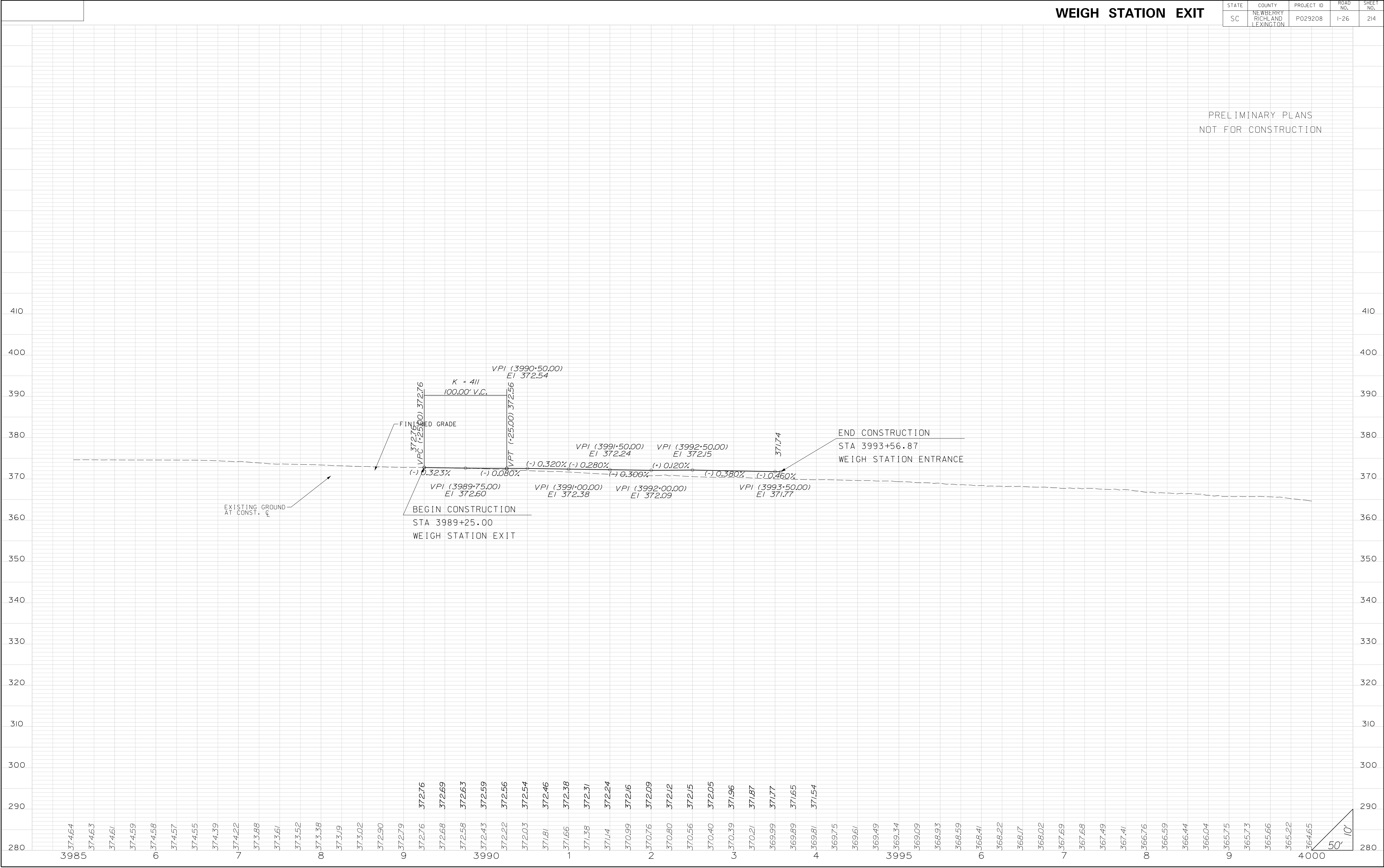
PRELIMINARY PLANS
NOT FOR CONSTRUCTION



WEIGH STATION EXIT

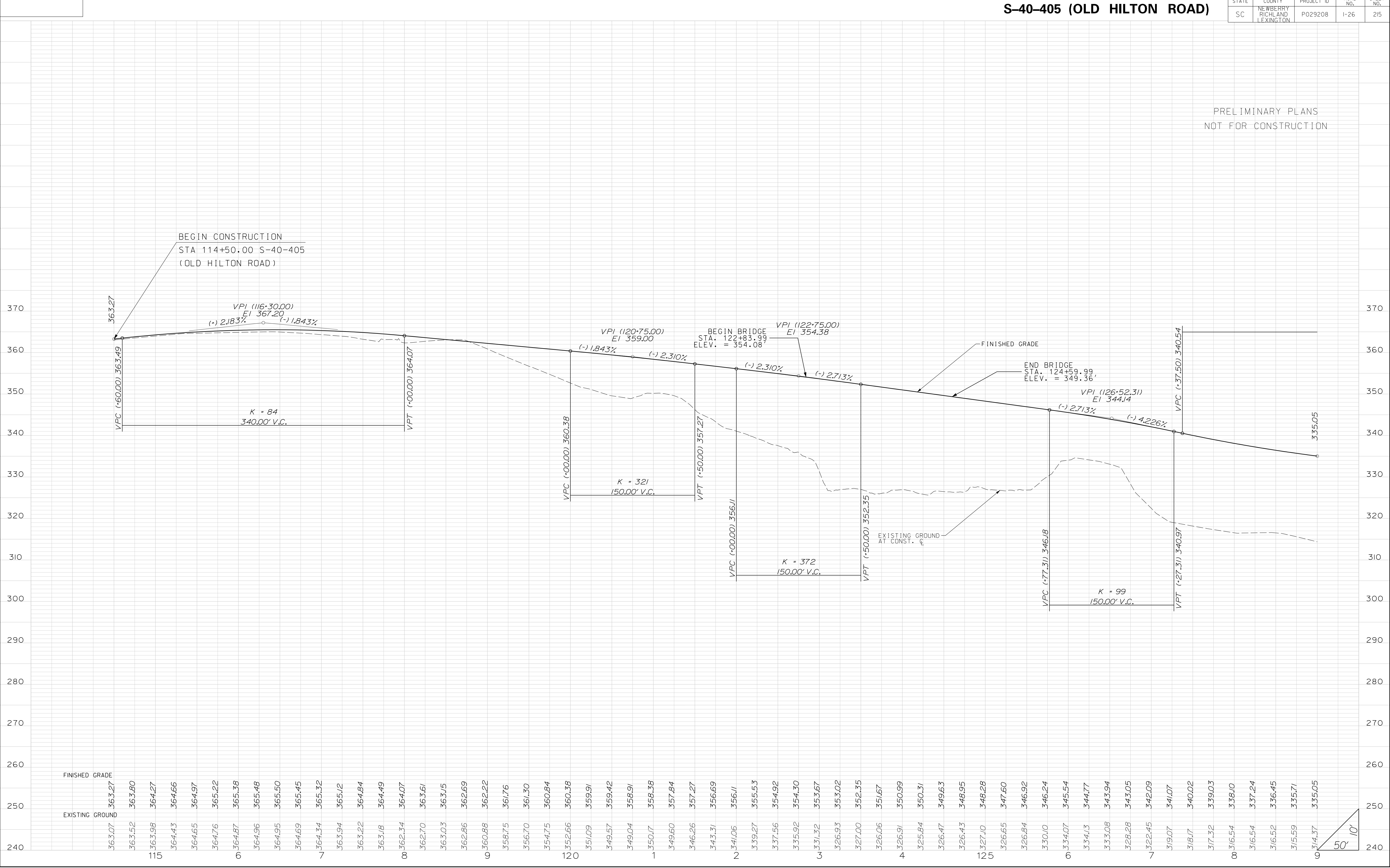
STATE	COUNTY	PROJECT ID	ROAD NO.	SHEET NO.
SC	NEWBERRY RICHLAND LEXINGTON	P029208	I-26	214

PRELIMINARY PLANS
NOT FOR CONSTRUCTION



STATE	COUNTY	PROJECT ID	ROAD NO.	SHEET NO.
SC	NEWBERRY RICHLAND LEXINGTON	P029208	I-26	215

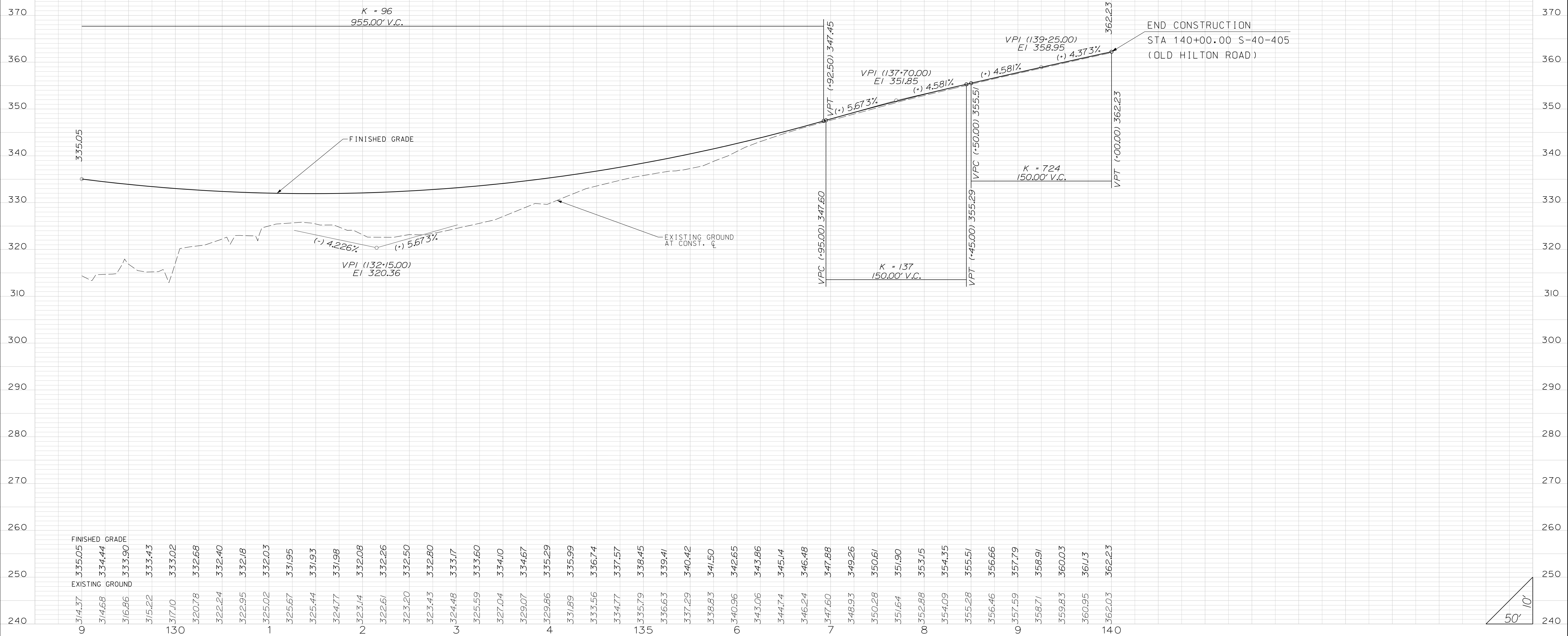
PRELIMINARY PLANS
NOT FOR CONSTRUCTION



S-40-405 (OLD HILTON ROAD)

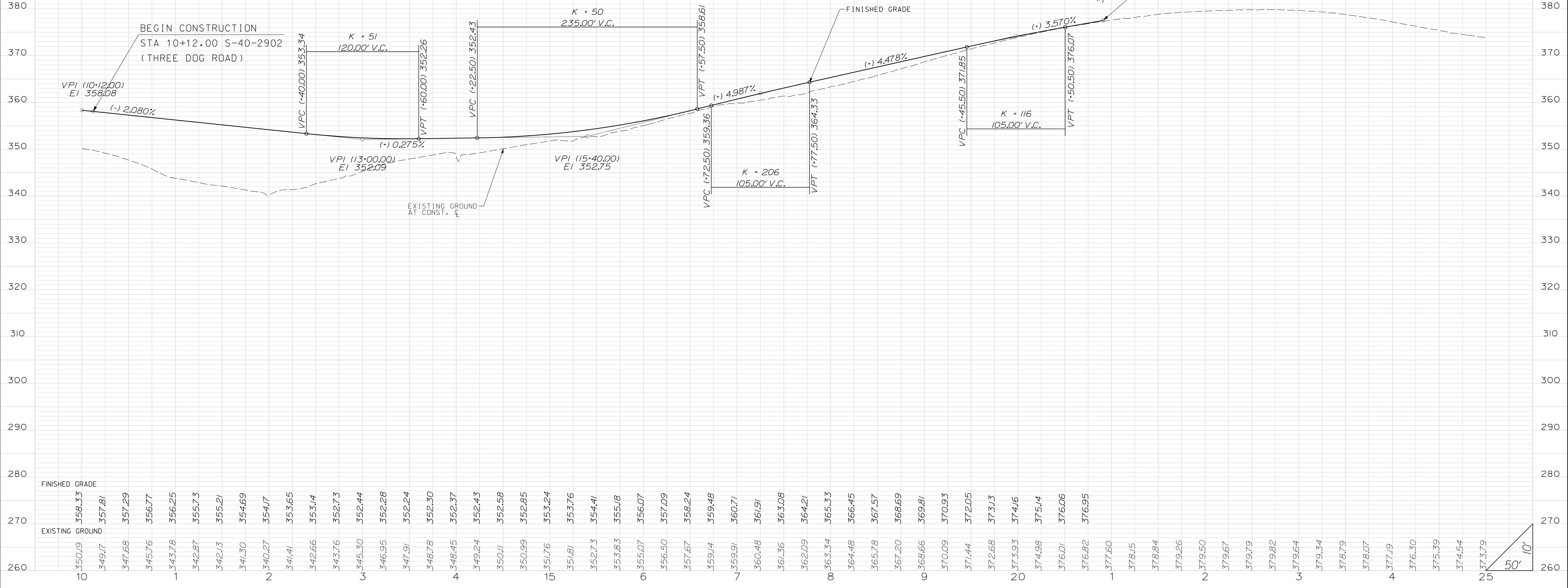
STATE	COUNTY	PROJECT ID	ROAD NO.	SHEET NO.
SC	NEWBERRY RICHLAND LEXINGTON	P029208	I-26	216

PRELIMINARY PLANS
NOT FOR CONSTRUCTION



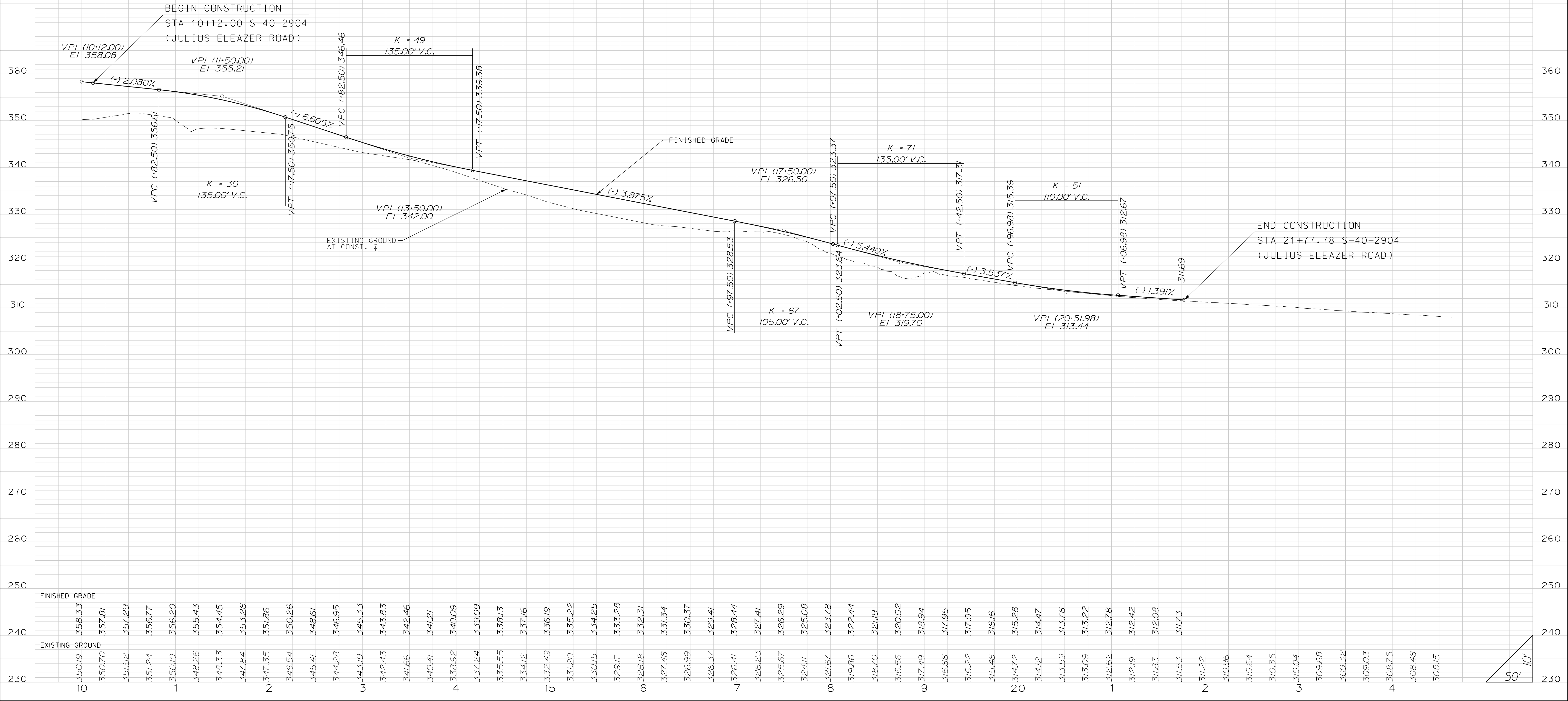
STATE	COUNTY	PROJECT ID	ROAD NO.	SHEET NO.
SC	NEWBERRY RICHLAND LEXINGTON	P029208	I-26	217

PRELIMINARY PLANS
NOT FOR CONSTRUCTION



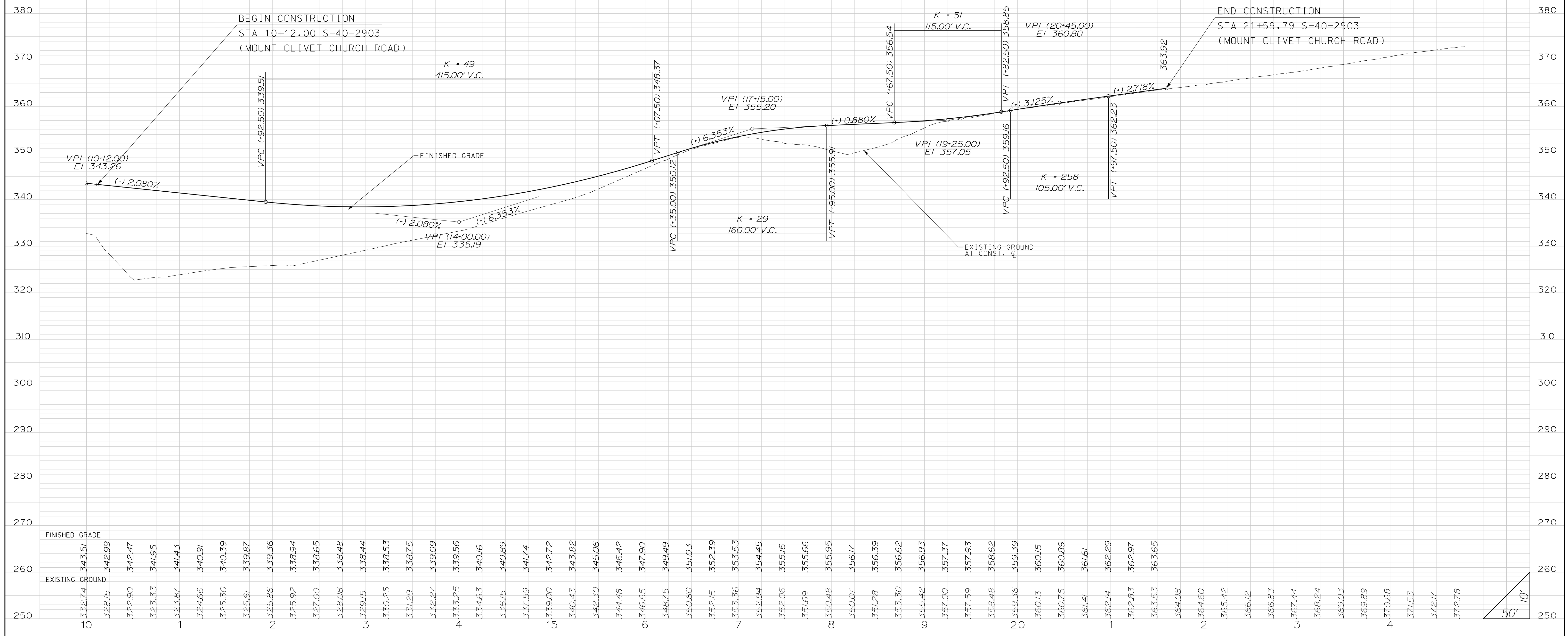
STATE	COUNTY	PROJECT ID	ROAD NO.	SHEET NO.
SC	NEWBERRY RICHLAND LEXINGTON	P029208	I-26	218

PRELIMINARY PLANS
NOT FOR CONSTRUCTION



S-40-2903 (MOUNT OLIVE CHURCH ROAD)

PRELIMINARY PLANS
NOT FOR CONSTRUCTION

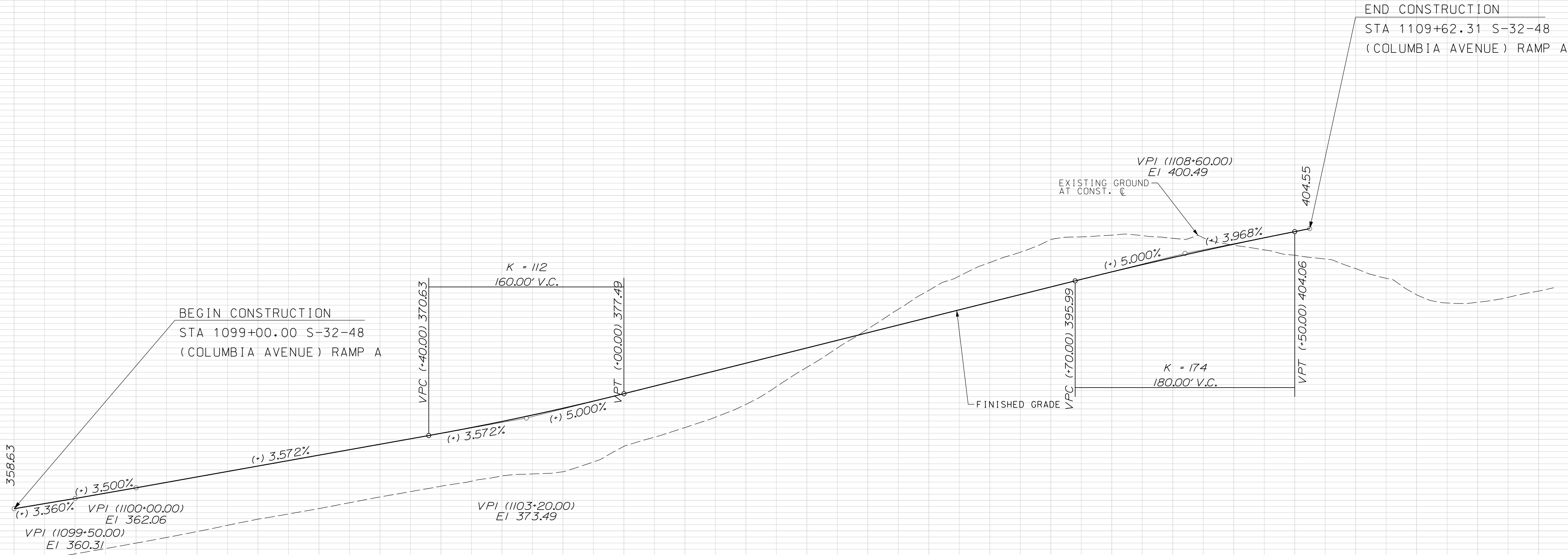


\\\\path\\\\filename
date

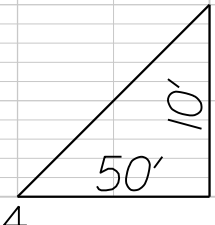
S-48 RAMP A

STATE	COUNTY	PROJECT ID	RD/RT# NO.	SHEET NO.
SC	NEWBERRY RICHLAND LEXINGTON	P029208	1-26	220

PRELIMINARY PLANS
NOT FOR CONSTRUCTION

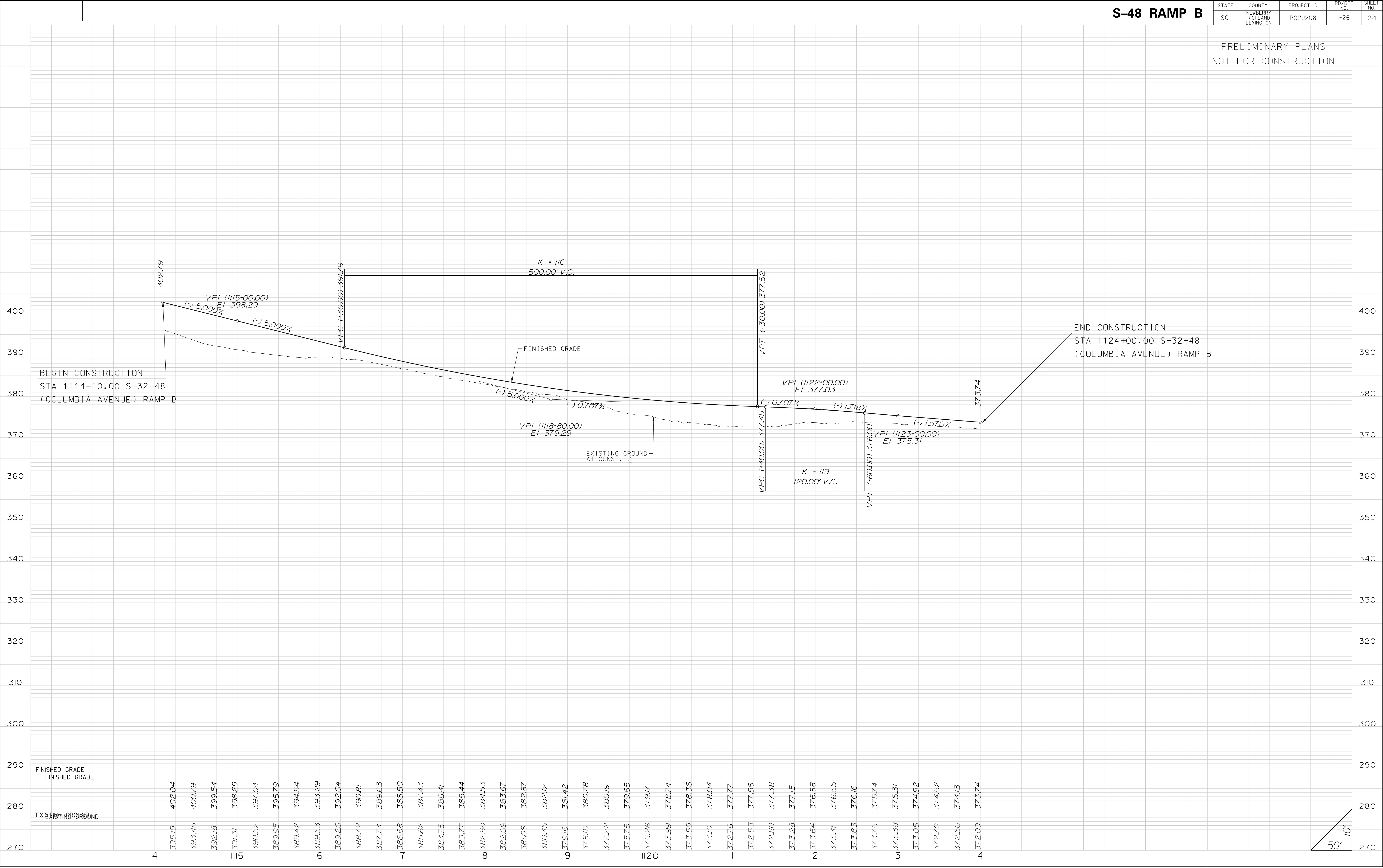


FINISHED GRADE	EXISTING GROUND
358.63	349.57
359.47	350.31
360.31	351.22
361.19	352.10
362.06	352.99
362.95	353.91
363.85	354.88
364.74	355.91
365.63	356.91
366.52	357.77
367.42	358.65
368.31	359.61
369.20	360.56
370.10	361.44
370.99	362.33
371.94	363.14
372.94	364.00
373.99	364.33
375.10	364.69
376.27	366.30
377.49	368.85
378.74	370.37
379.99	371.94
381.24	373.63
382.49	375.73
383.74	378.64
384.99	381.81
386.24	384.97
387.49	388.10
388.74	391.34
389.99	394.43
391.24	396.77
392.49	399.01
393.74	400.68
394.99	402.75
396.24	403.21
397.46	403.48
398.65	403.41
399.81	402.97
400.92	403.07
402.01	401.82
403.05	401.07
404.06	400.20
	399.57
	398.01
	396.42
	393.71
	392.36
	392.47
	393.28
	394.32

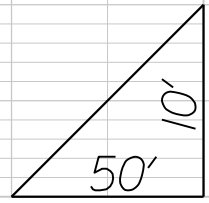


STATE	COUNTY	PROJECT ID	RD/RTE NO.	SHEET NO.
SC	NEWBERRY RICHLAND LEXINGTON	P029208	1-26	221

PRELIMINARY PLANS
NOT FOR CONSTRUCTION



\\\\\\path\\\\\\filename\\\\\\

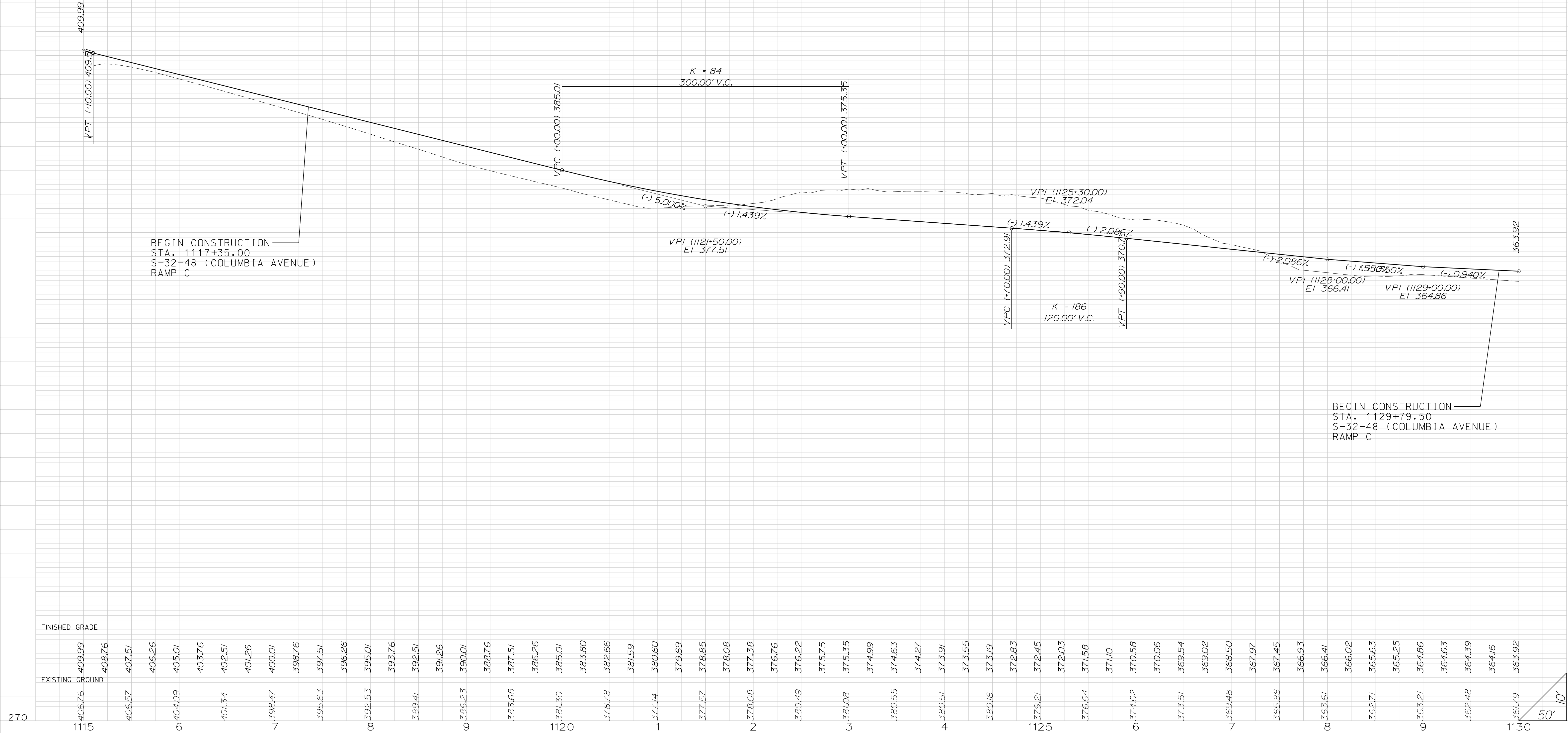


\\\\\\path\\\\\\filename

S-48 RAMP C

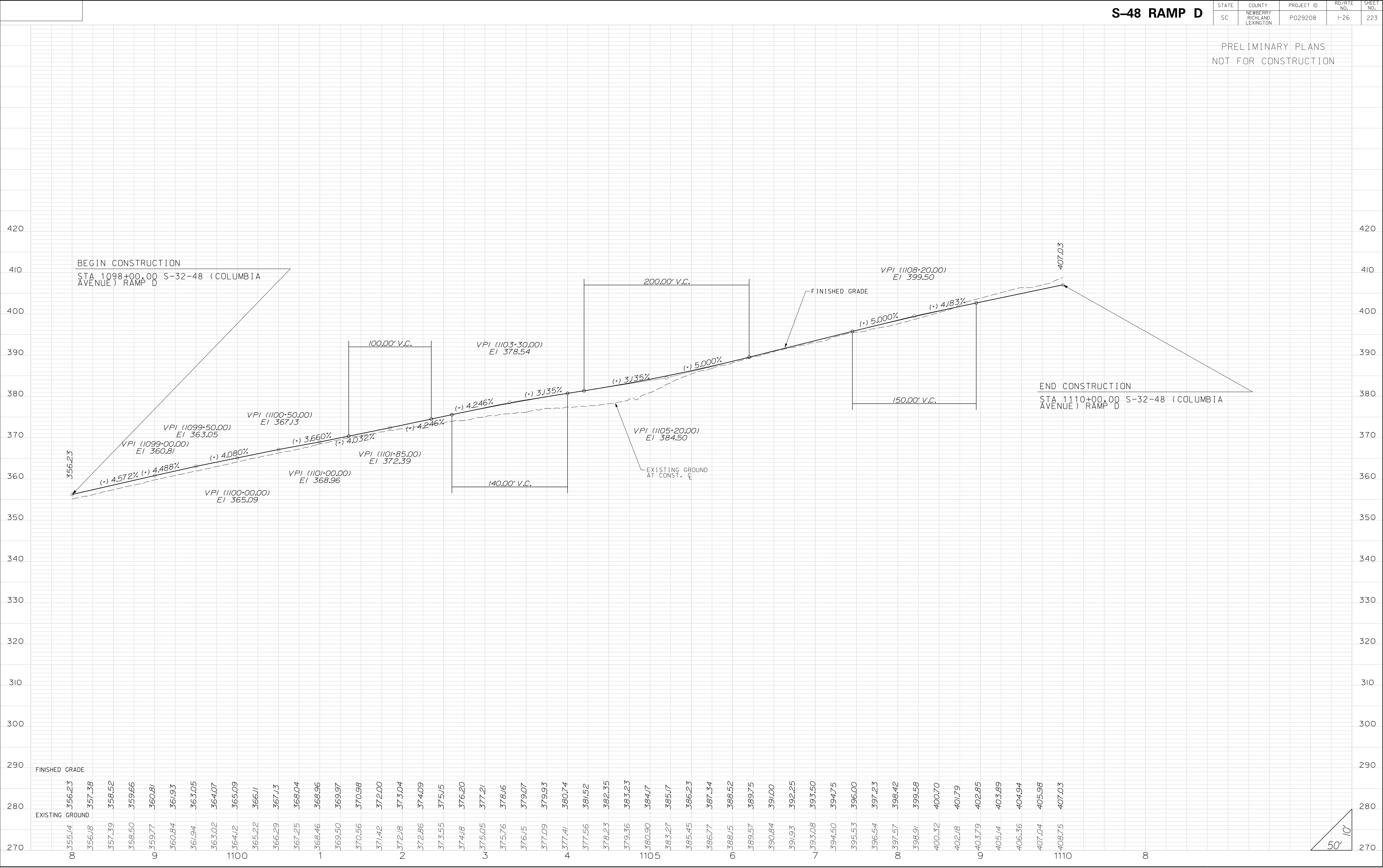
STATE	COUNTY	PROJECT ID	RD/RT#	SHEET NO.
SC	NEWBERRY RICHLAND LEXINGTON	P029208	1-26	222

PRELIMINARY PLANS
NOT FOR CONSTRUCTION



STATE	COUNTY	PROJECT ID	RD/RT# NO.	SHEET NO.
SC	NEWBERRY RICHLAND LEXINGTON	P029208	1-26	223

PRELIMINARY PLANS
NOT FOR CONSTRUCTION

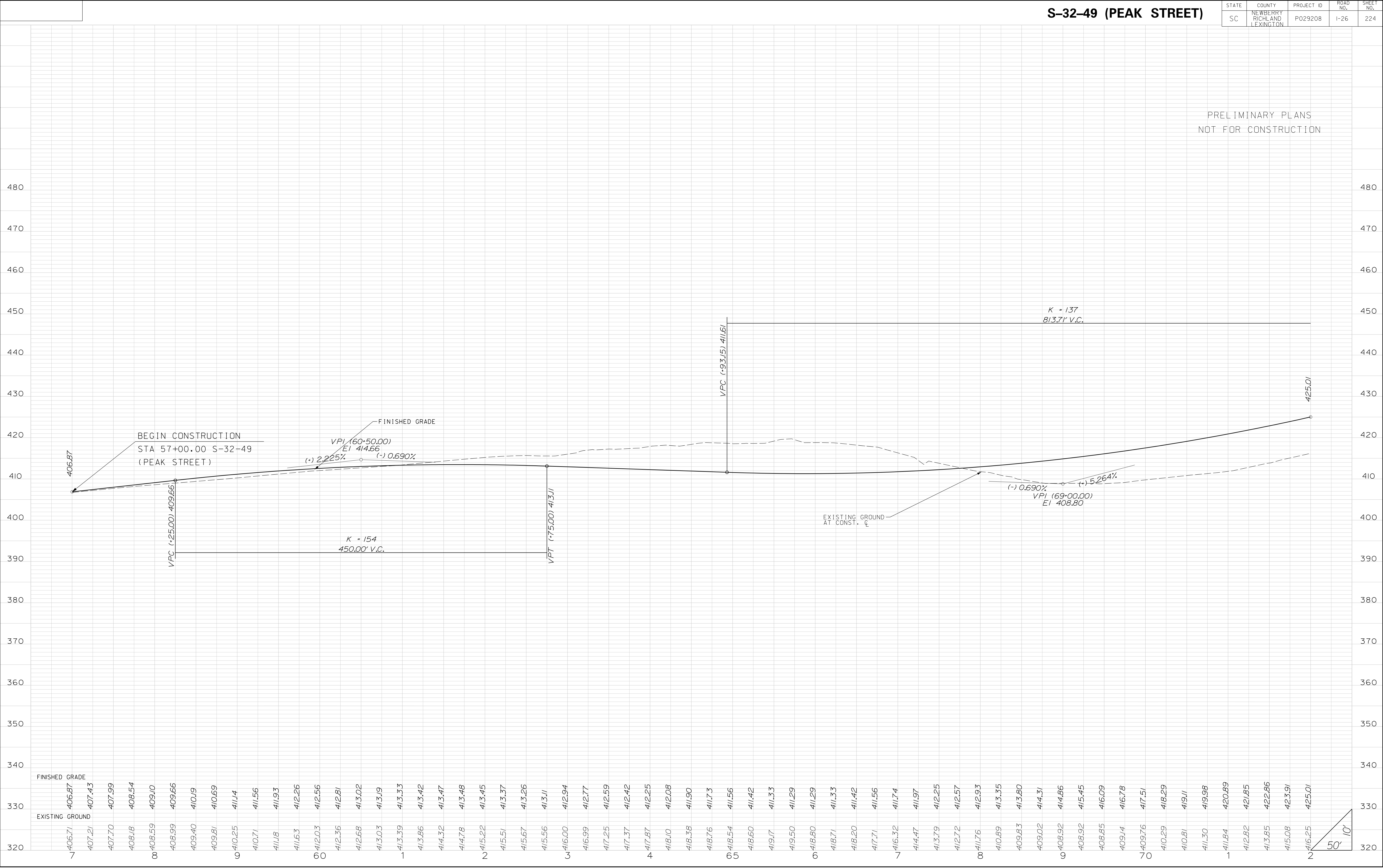


\\\\\\path\\\\\\filename\\\\\\date

S-32-49 (PEAK STREET)

STATE	COUNTY	PROJECT ID	ROAD NO.	SHEET NO.
SC	NEWBERRY RICHLAND LEXINGTON	P029208	I-26	224

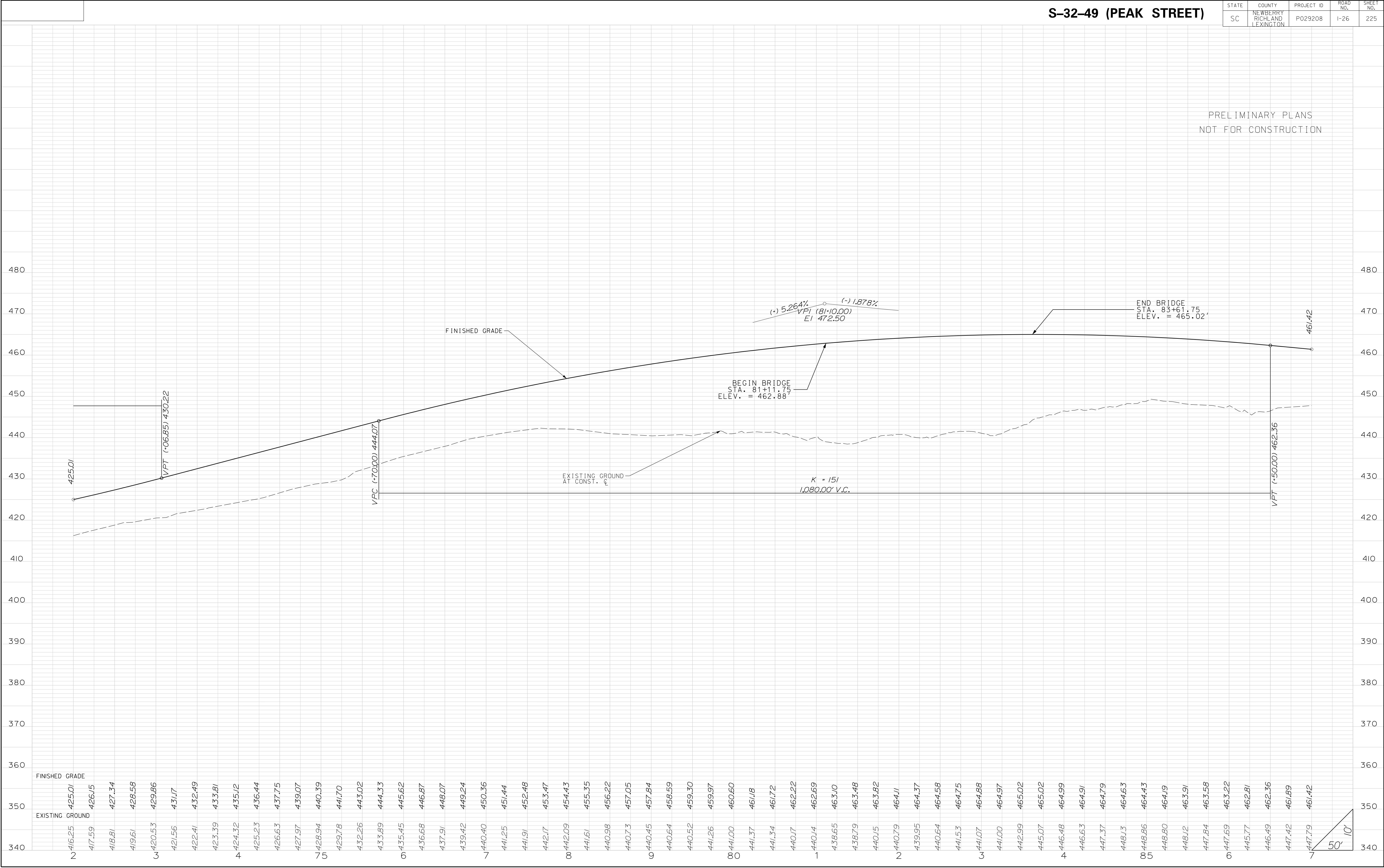
PRELIMINARY PLANS
NOT FOR CONSTRUCTION



S-32-49 (PEAK STREET)

STATE	COUNTY	PROJECT ID	ROAD NO.	SHEET NO.
SC	NEWBERRY RICHLAND LEXINGTON	P029208	I-26	225

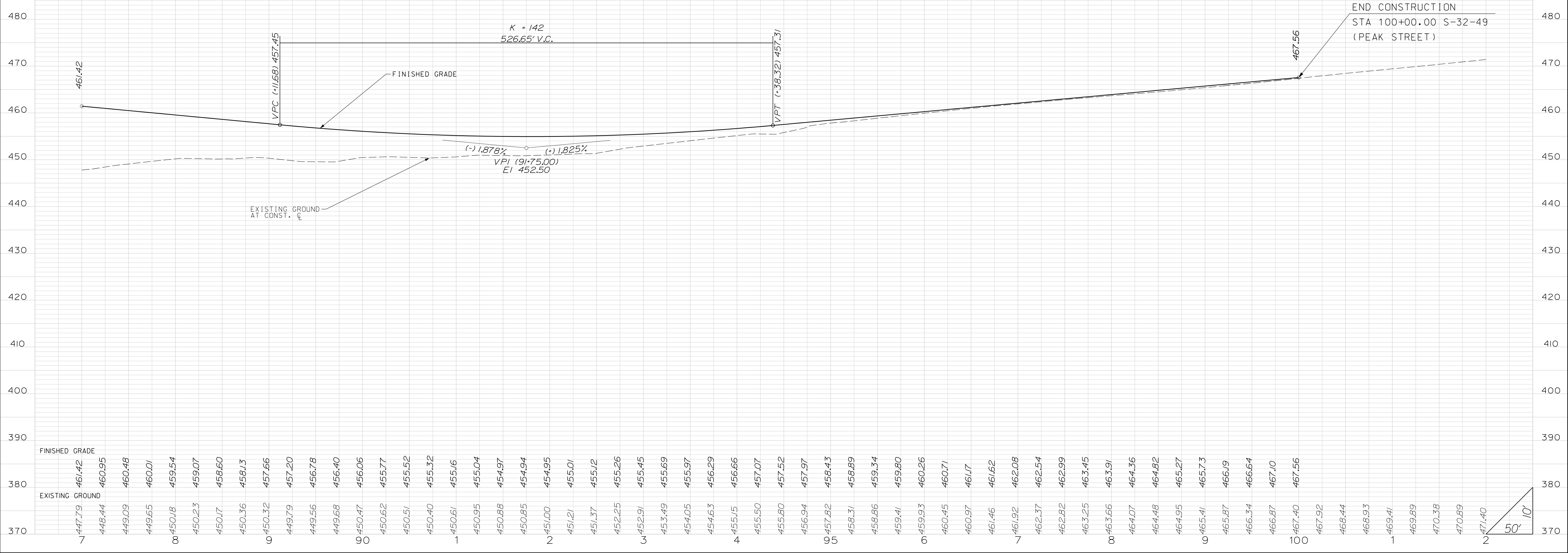
PRELIMINARY PLANS
NOT FOR CONSTRUCTION



S-32-49 (PEAK STREET)

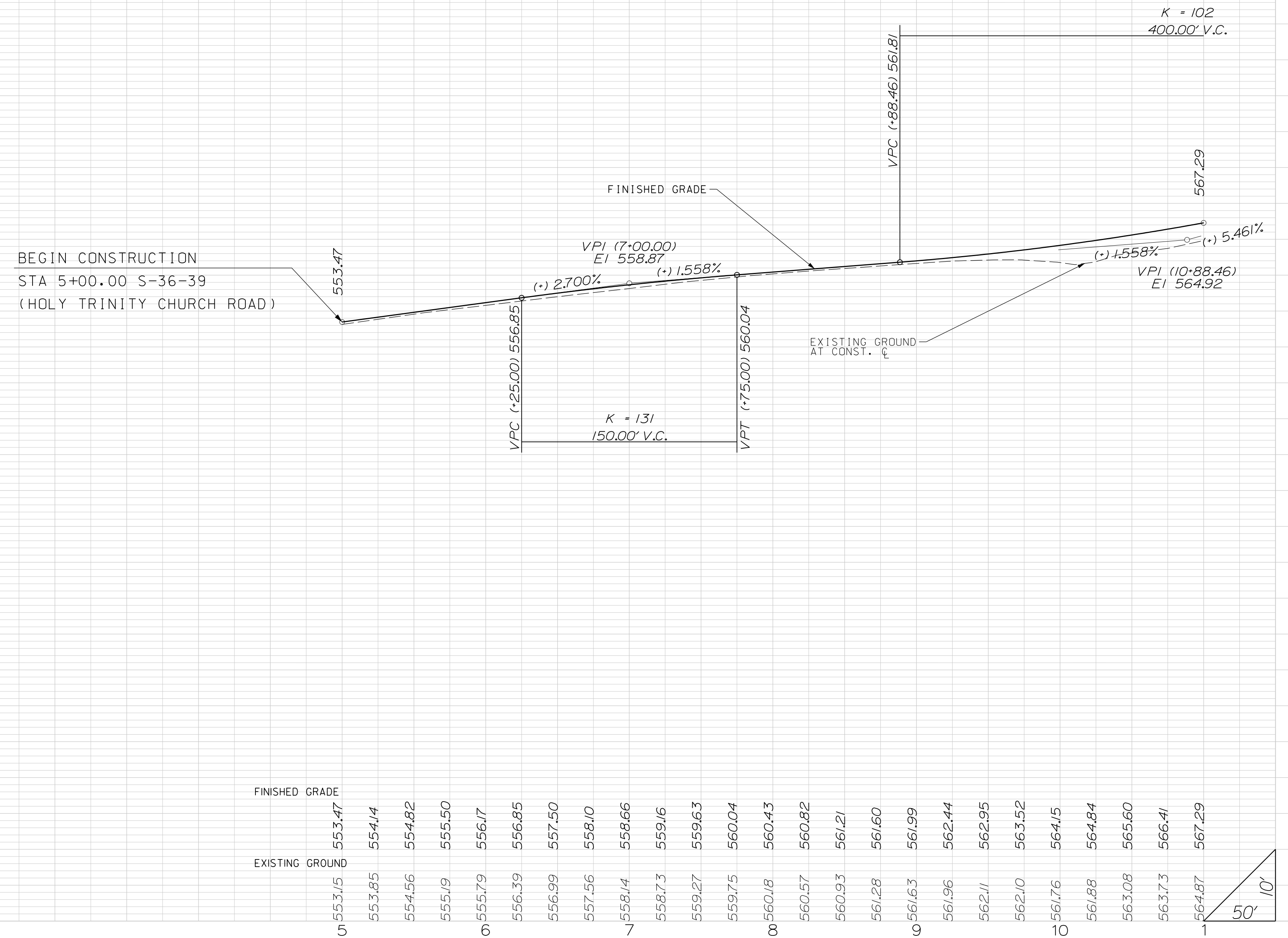
STATE	COUNTY	PROJECT ID	ROAD NO.	SHEET NO.
SC	NEWBERRY RICHLAND LEXINGTON	P029208	I-26	226

PRELIMINARY PLANS
NOT FOR CONSTRUCTION



S-36-39 (HOLY TRINITY CHURCH ROAD)

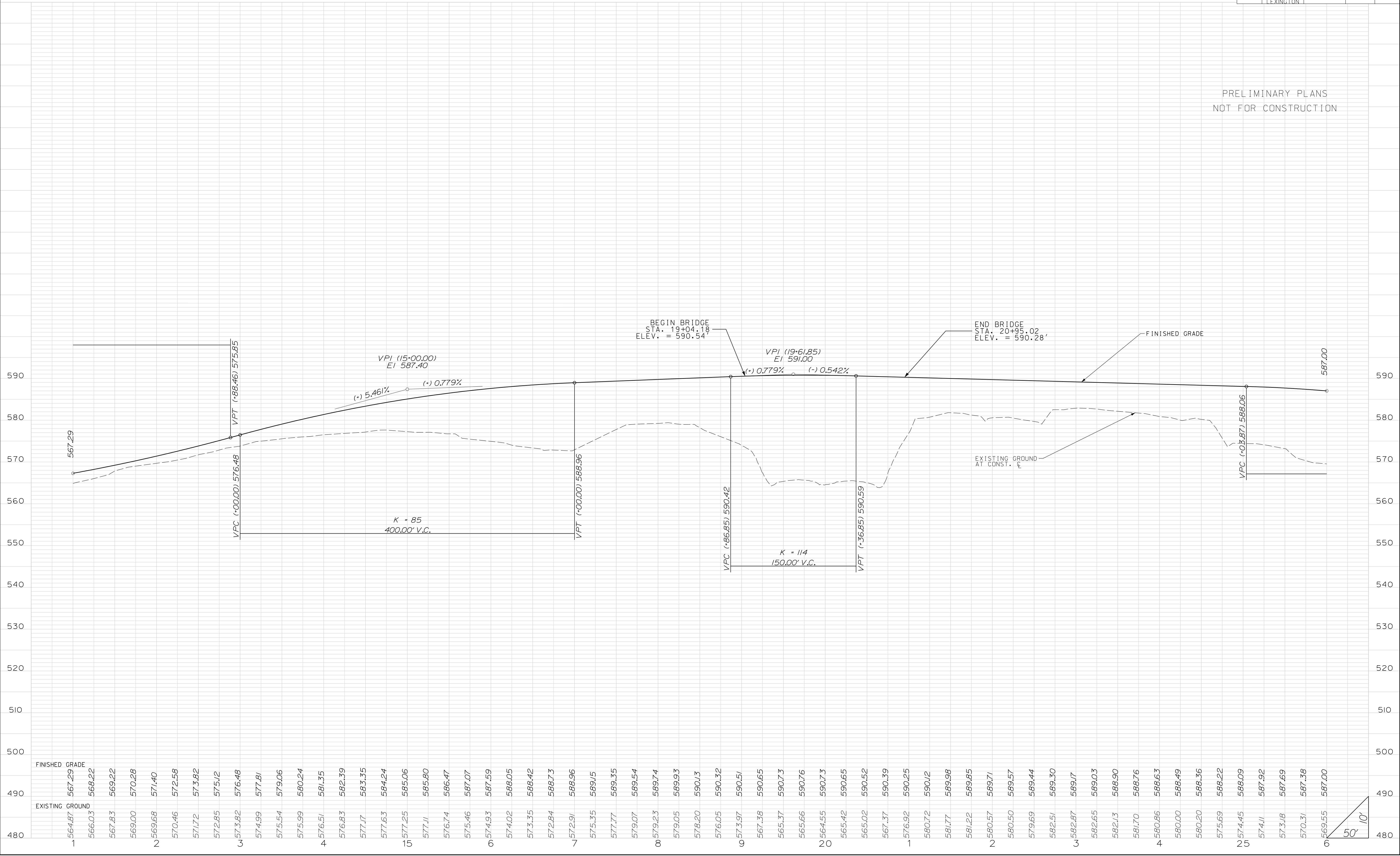
PRELIMINARY PLANS
NOT FOR CONSTRUCTION



S-36-39 (HOLY TRINITY CHRUCH ROAD)

STATE	COUNTY	PROJECT ID	ROAD NO.	SHEET NO.
SC	NEWBERRY RICHLAND LEXINGTON	P029208	I-26	228

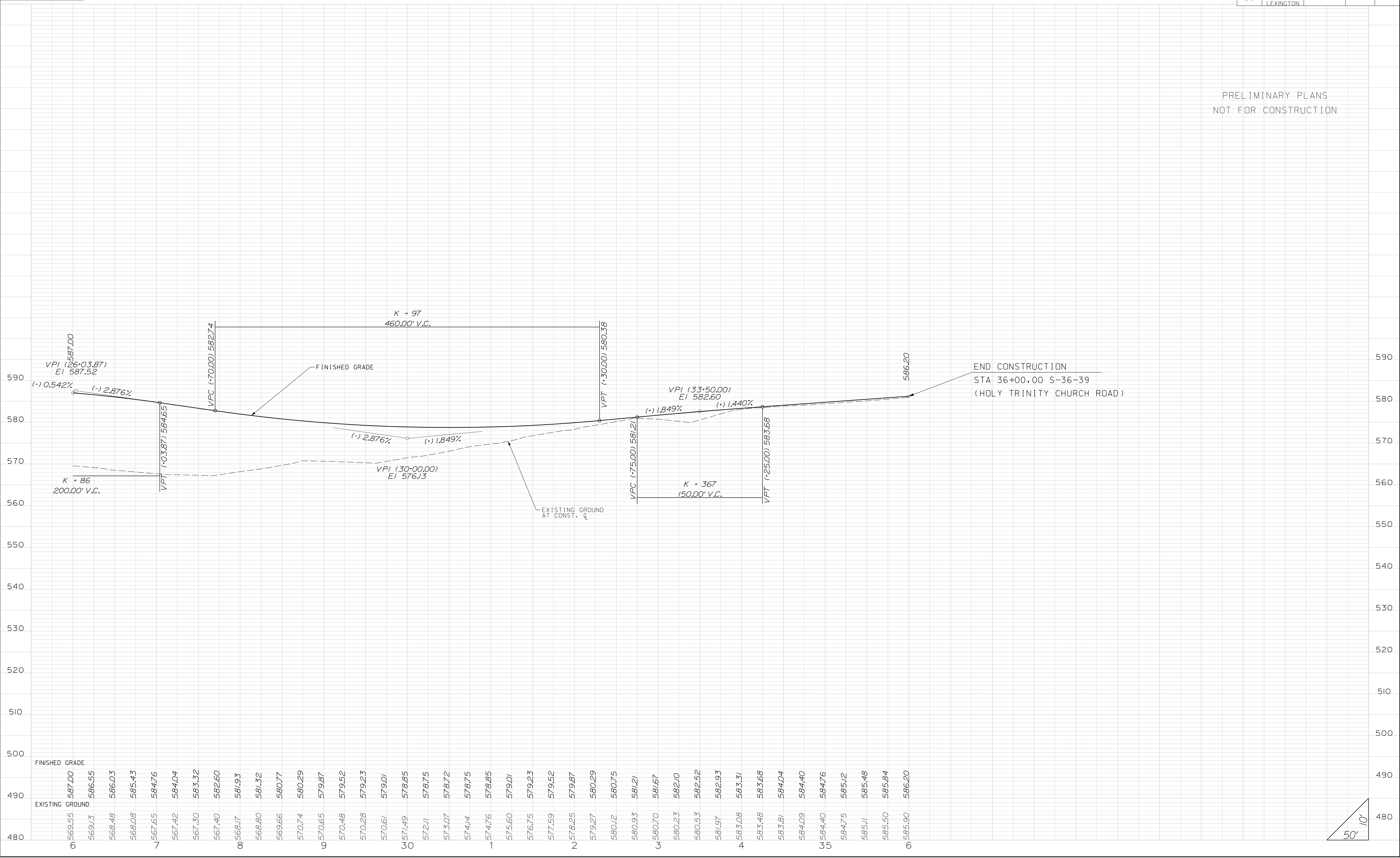
PRELIMINARY PLANS
NOT FOR CONSTRUCTION



S-36-39 (HOLY TRINITY CHRUCH ROAD)

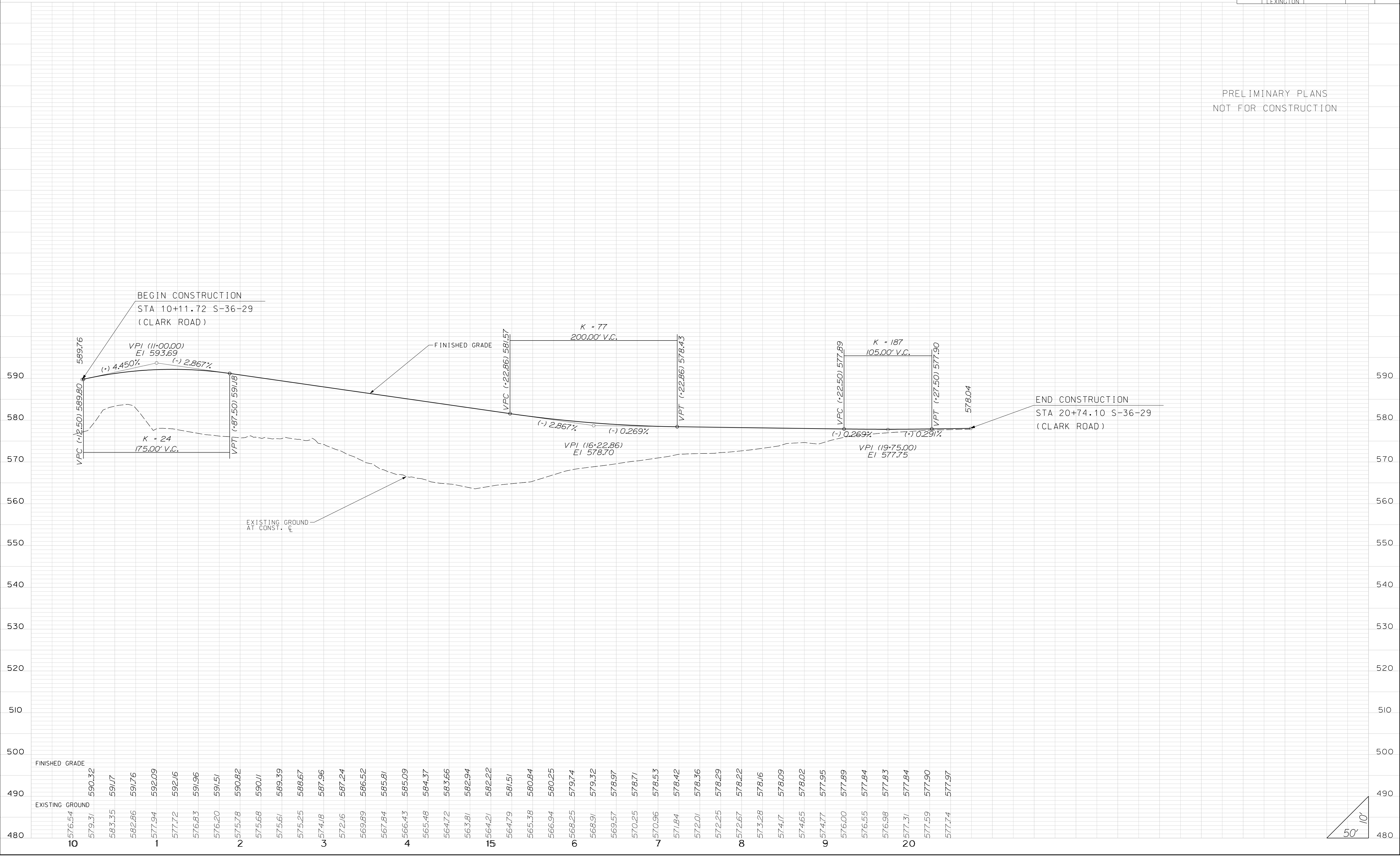
STATE	COUNTY	PROJECT ID	ROAD NO.	SHEET NO.
SC	NEWBERRY RICHLAND LEXINGTON	P029208	I-26	229

PRELIMINARY PLANS
NOT FOR CONSTRUCTION



STATE	COUNTY	PROJECT ID	ROAD NO.	SHEET NO.
SC	NEWBERRY RICHLAND LEXINGTON	P029208	I-26	230

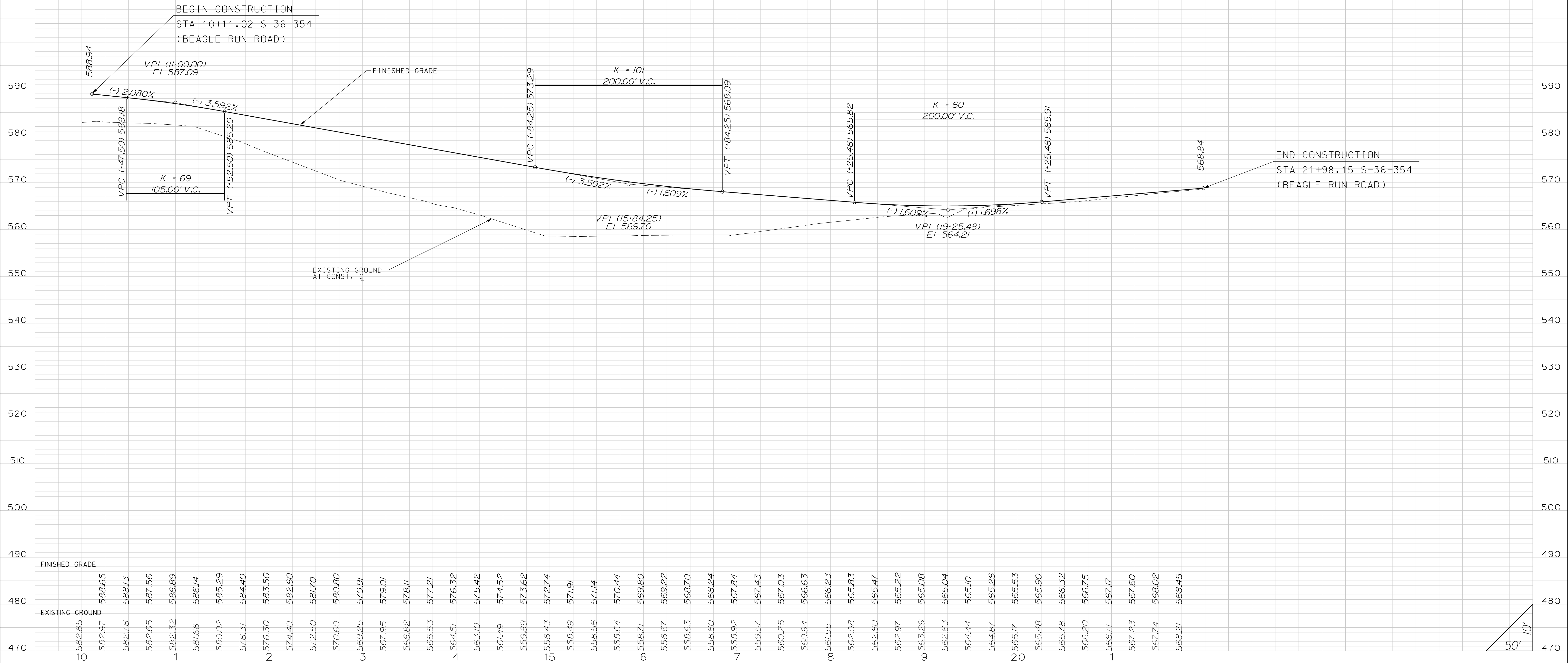
PRELIMINARY PLANS
NOT FOR CONSTRUCTION



S-36-354 (BEAGLE RUN ROAD)

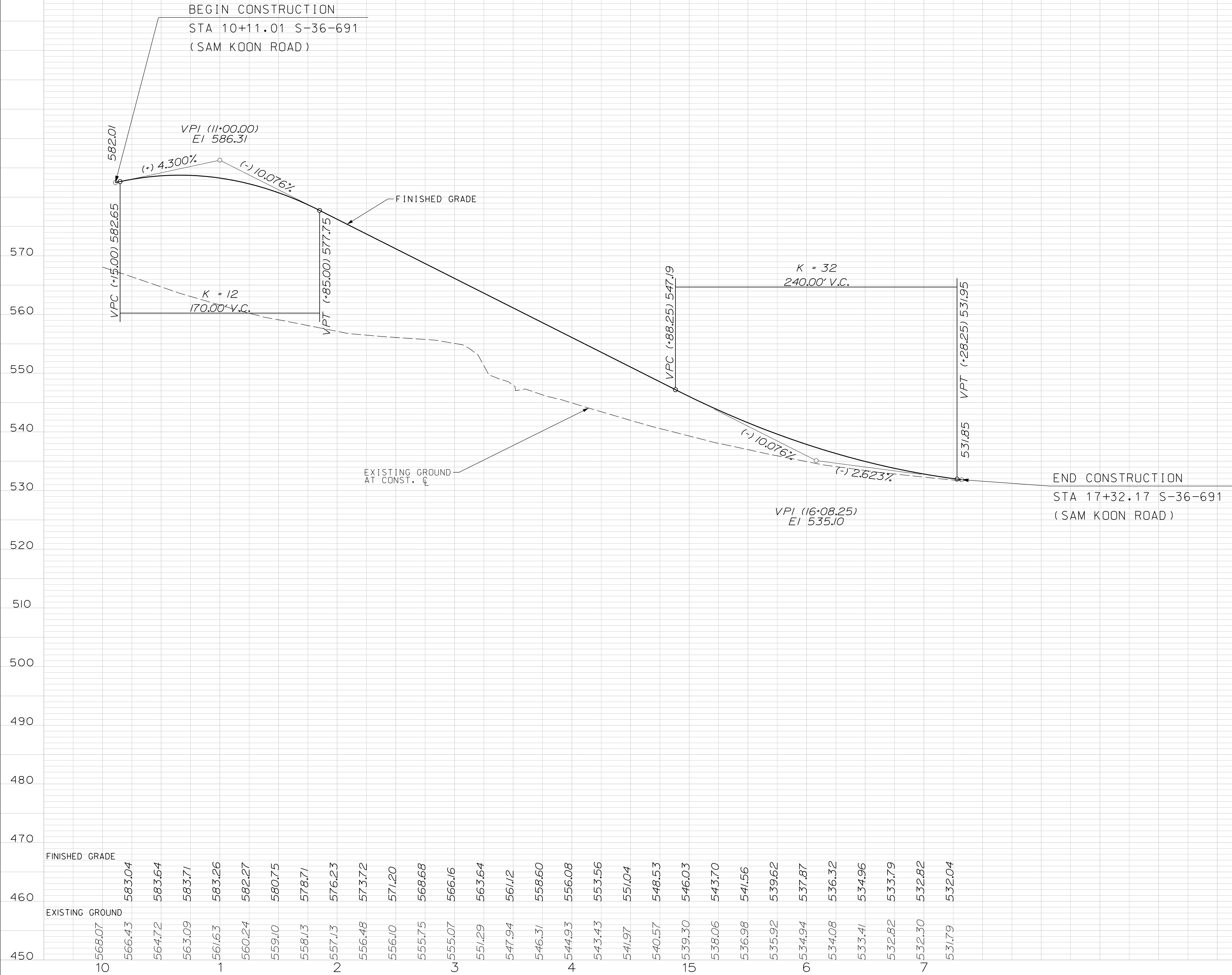
STATE	COUNTY	PROJECT ID	ROAD NO.	SHEET NO.
SC	NEWBERRY RICHLAND LEXINGTON	P029208	I-26	231

PRELIMINARY PLANS
NOT FOR CONSTRUCTION



STATE	COUNTY	PROJECT ID	ROAD NO.	SHEET NO.
SC	NEWBERRY RICHLAND LEXINGTON	P029208	I-26	232


PRELIMINARY PLANS
NOT FOR CONSTRUCTION



S-36-167 (PARR ROAD)

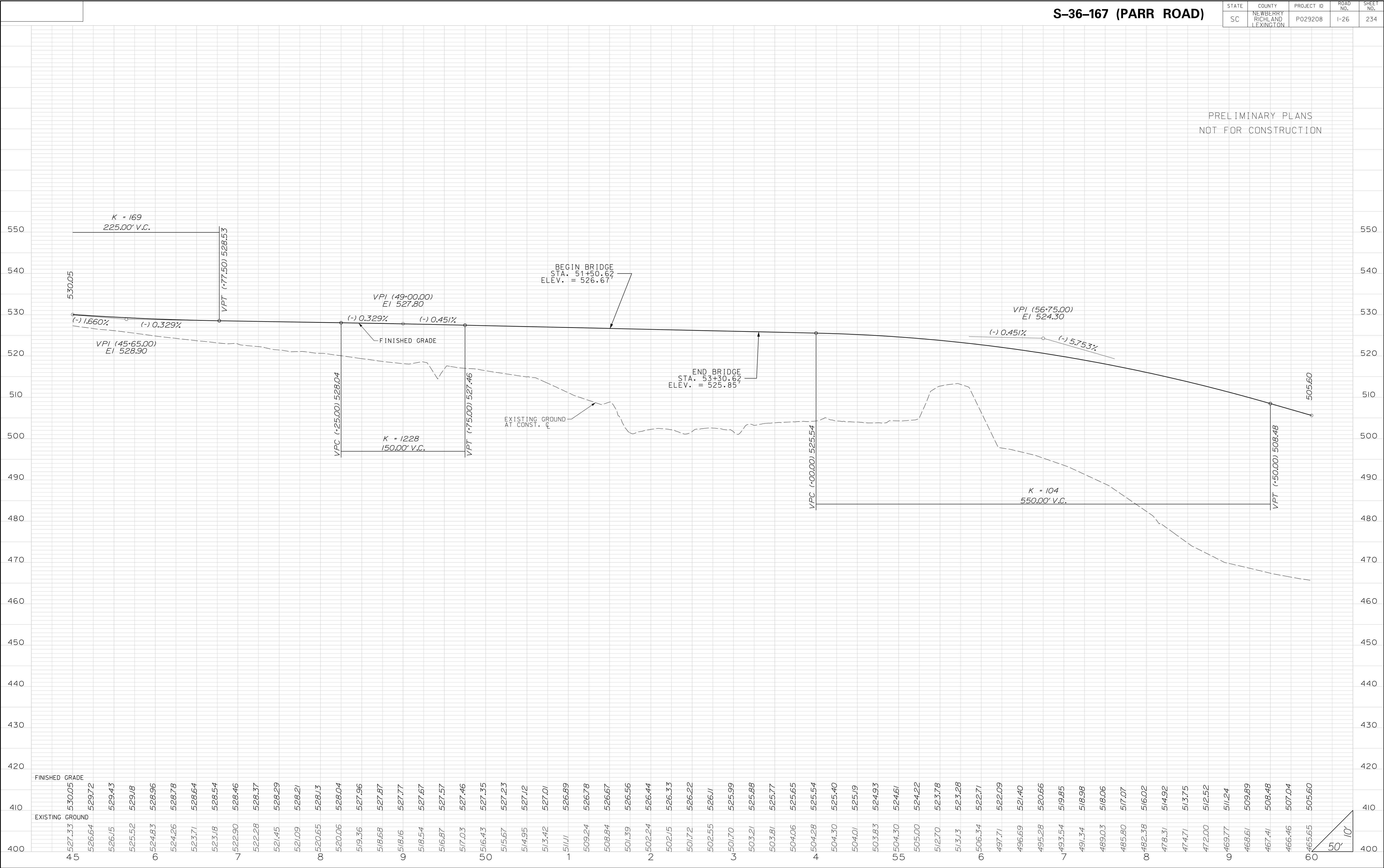
STATE	COUNTY	PROJECT ID	ROAD NO.	SHEET NO.
SC	NEWBERRY RICHLAND LEXINGTON	P029208	I-26	233

PRELIMINARY PLANS
NOT FOR CONSTRUCTION



STATE	COUNTY	PROJECT ID	ROAD NO.	SHEET NO.
SC	NEWBERRY RICHLAND LEXINGTON	P029208	I-26	234

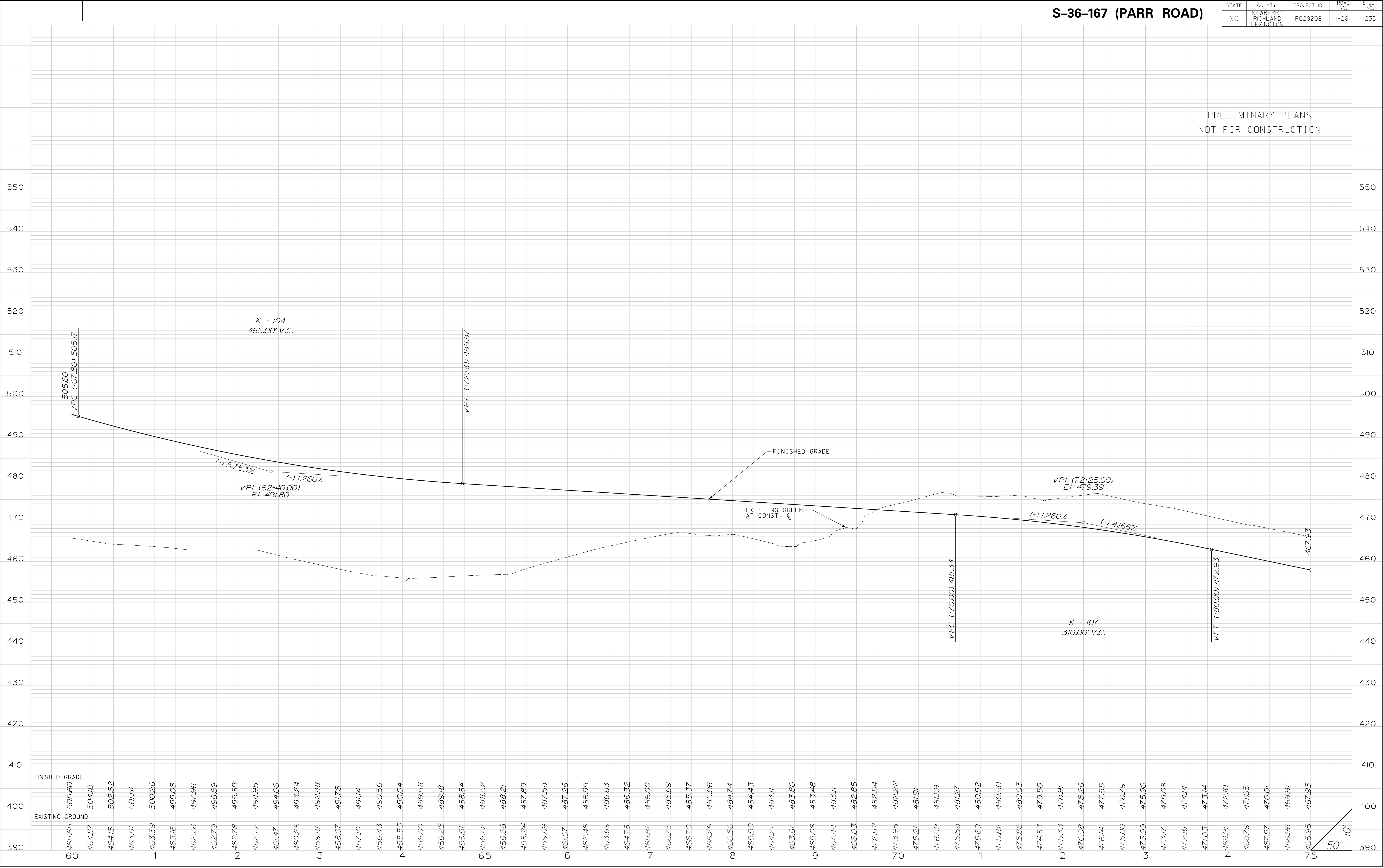
PRELIMINARY PLANS
NOT FOR CONSTRUCTION



S-36-167 (PARR ROAD)


STATE	COUNTY	PROJECT ID	ROAD NO.	SHEET NO.
SC	NEWBERRY RICHLAND LEXINGTON	P029208	I-26	235

PRELIMINARY PLANS
NOT FOR CONSTRUCTION



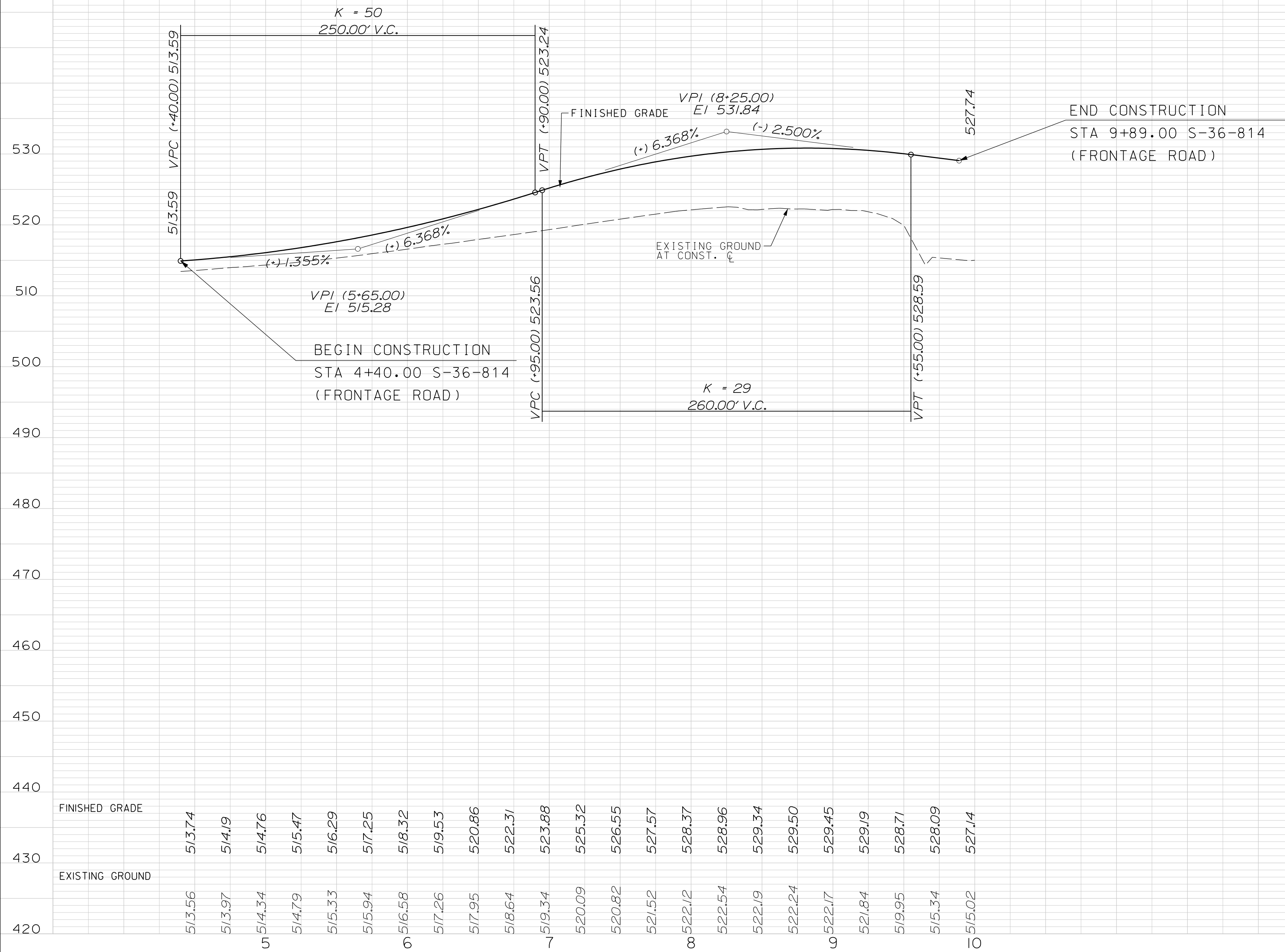
S-36-167 (PARR ROAD)

STATE	COUNTY	PROJECT ID	ROAD NO.	SHEET NO.
SC	NEWBERRY RICHLAND LEXINGTON	P029208	I-26	236



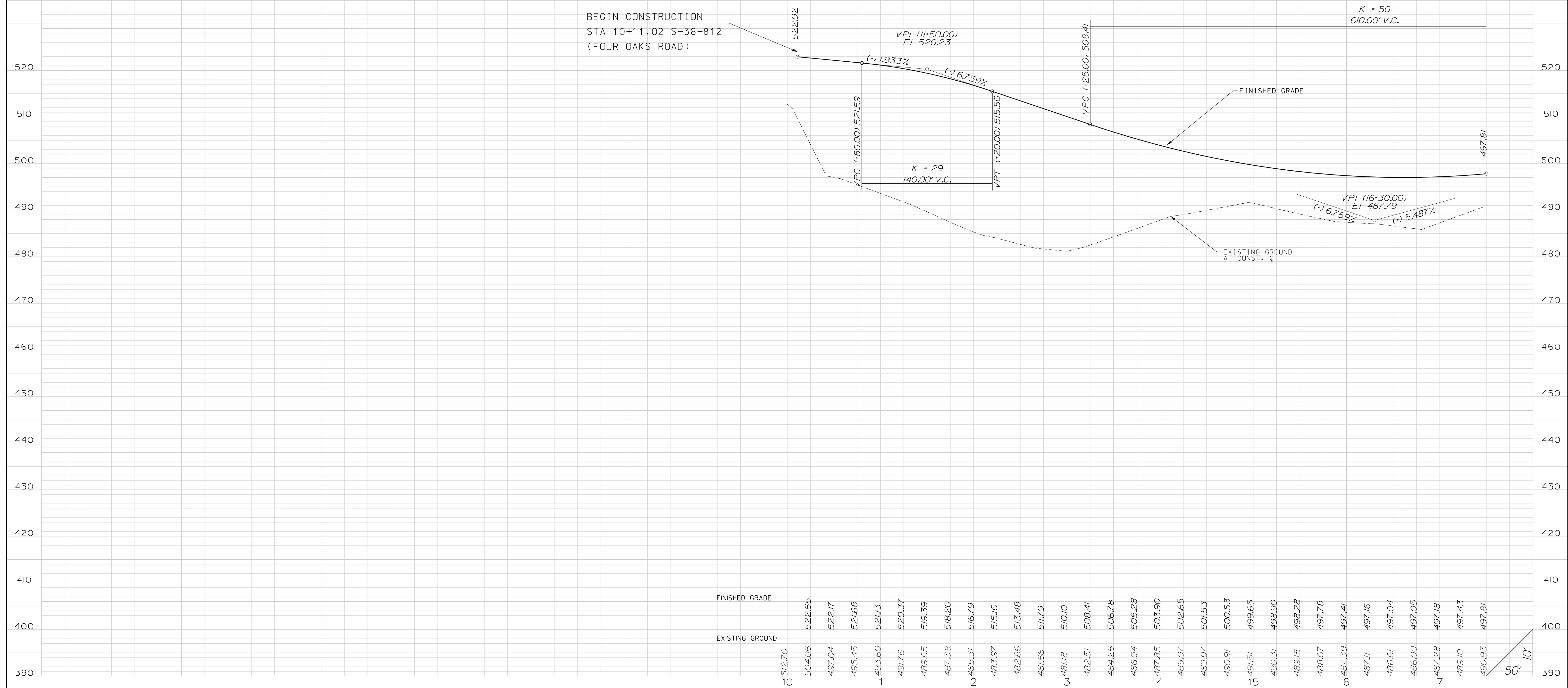
STATE	COUNTY	PROJECT ID	ROAD NO.	SHEET NO.
SC	NEWBERRY RICHLAND LEXINGTON	P029208	I-26	237

PRELIMINARY PLANS
NOT FOR CONSTRUCTION



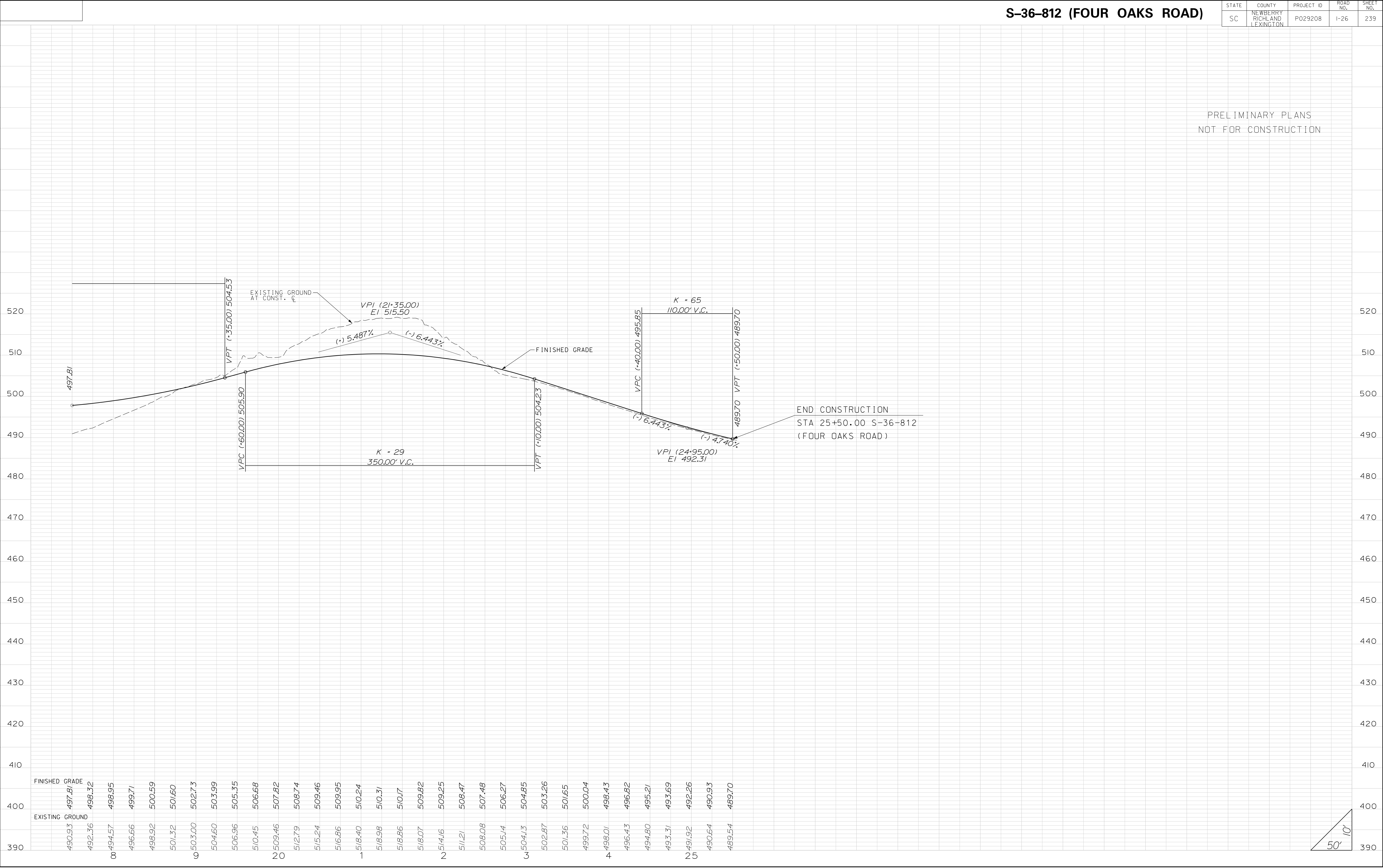
STATE	COUNTY	PROJECT ID	ROAD NO.	SHEET NO.
SC	NEWBERRY RICHLAND LEXINGTON	P029208	1-26	238

PRELIMINARY PLANS
NOT FOR CONSTRUCTION



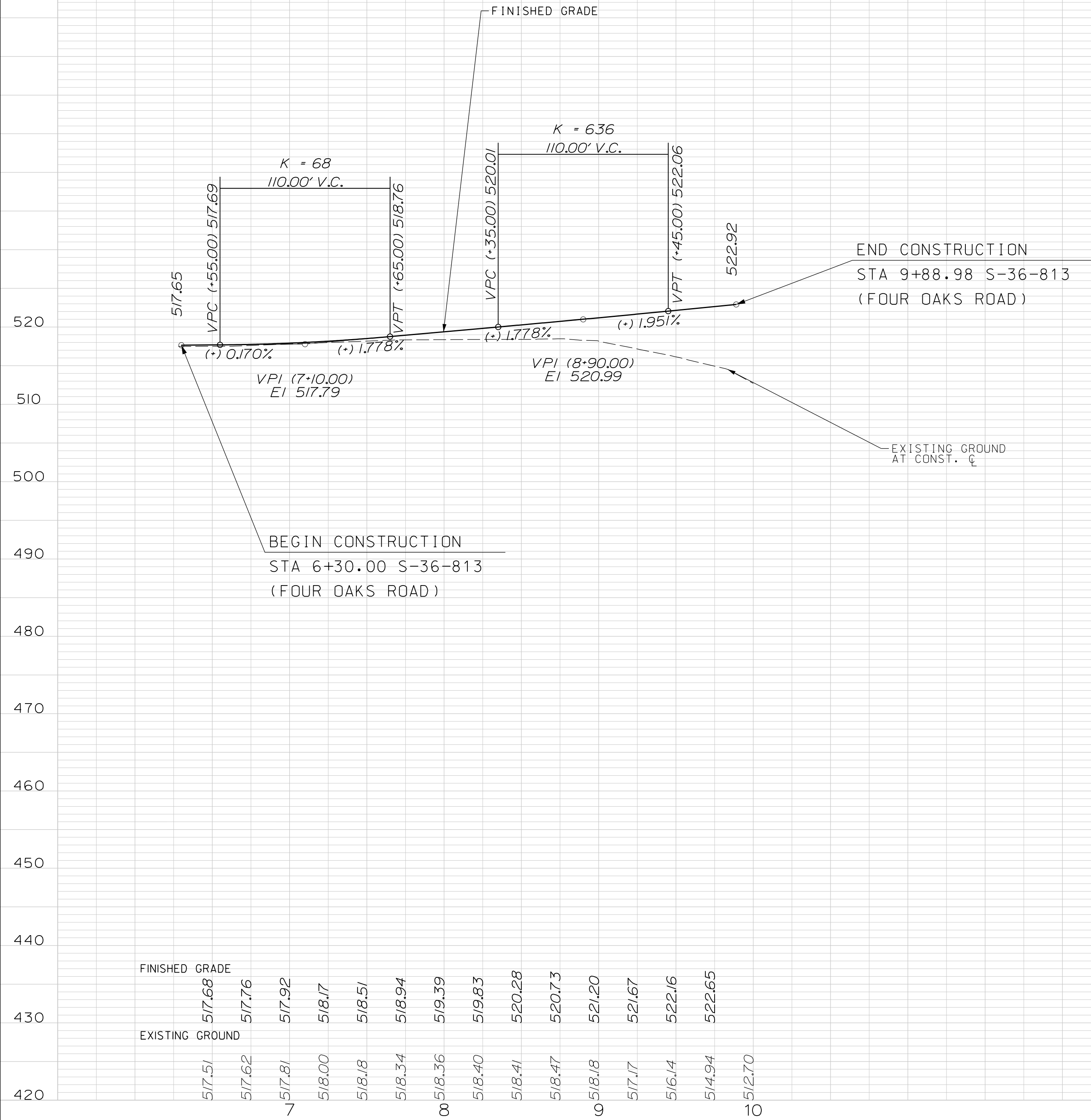
STATE	COUNTY	PROJECT ID	ROAD NO.	SHEET NO.
SC	NEWBERRY RICHLAND LEXINGTON	P029208	I-26	239

PRELIMINARY PLANS
NOT FOR CONSTRUCTION

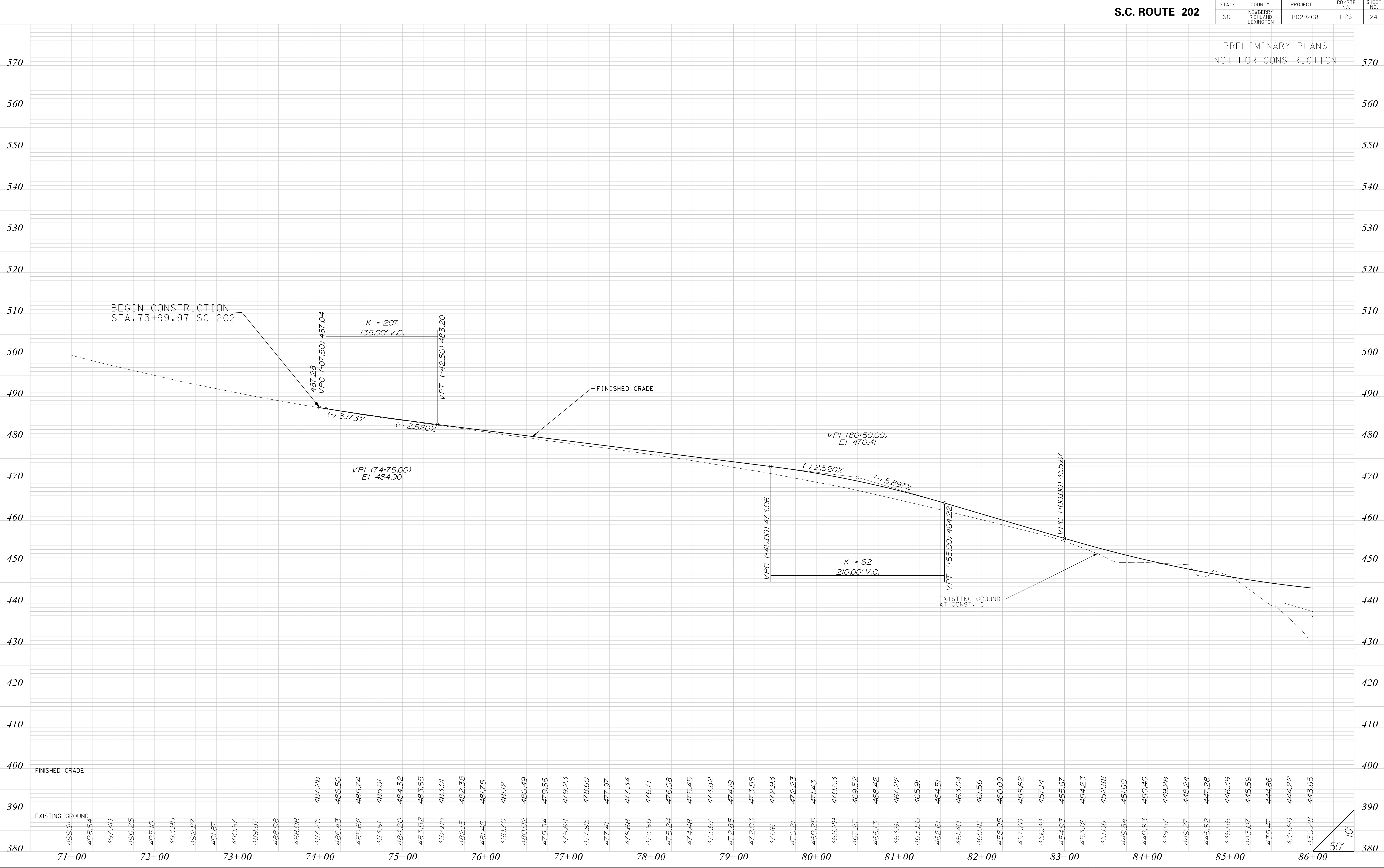


STATE	COUNTY	PROJECT ID	ROAD NO.	SHEET NO.
SC	NEWBERRY RICHLAND LEXINGTON	P029208	I-26	240

PRELIMINARY PLANS
NOT FOR CONSTRUCTION




PRELIMINARY PLANS
NOT FOR CONSTRUCTION



STATE	COUNTY	PROJECT ID	RD/RTE NO.	SHEET NO.
SC	NEWBERRY RICHLAND LEXINGTON	P029208	I-26	242

PRELIMINARY PLANS
NOT FOR CONSTRUCTION



TIE EQUALITY:
POC STA. 100+72.83 SC 202 =
POT STA. 1436+46.29 LINE 3

TIE EQUALITY:
POT STA. 93+63.16 SC 202 =
POT STA. 1422+82.68 I-26

BEGIN BRIDGE
STA. 92+75.16
ELEV. = 448.95'

END BRIDGE
STA. 94+51.16
ELEV. = 444.93'

TIE EQUALITY:
POT STA. 89+04.87 SC 202 =
POT STA. 1421+26.01 LINE 2

TIE EQUALITY:
POT STA. 88+91.64 SC 202 =
POT STA. 1422+54.39 LINE 1

FINISHED GRADE

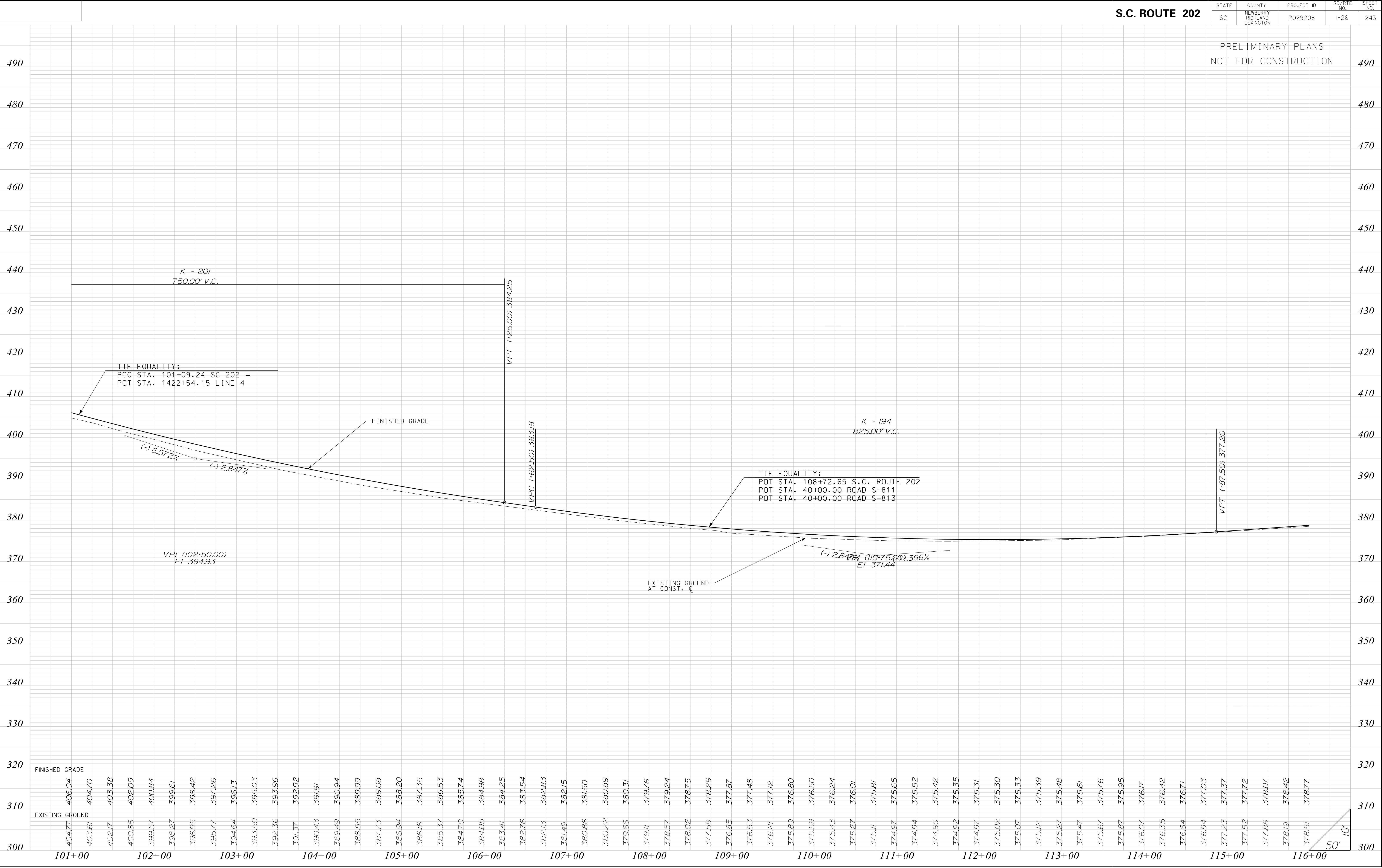
EXISTING GROUND

50' 10'

\\\\\\path\\\\\\file\\\\\\name\\\\\\date\\\\\\

STATE	COUNTY	PROJECT ID	RD/RTE NO.	SHEET NO.
SC	NEWBERRY RICHLAND LEXINGTON	P029208	I-26	243

PRELIMINARY PLANS
NOT FOR CONSTRUCTION



\$\$\$\$\$PATH\$\$\$\$\$FILENAME\$\$\$\$\$
\$\$\$\$\$DATE\$\$\$\$\$


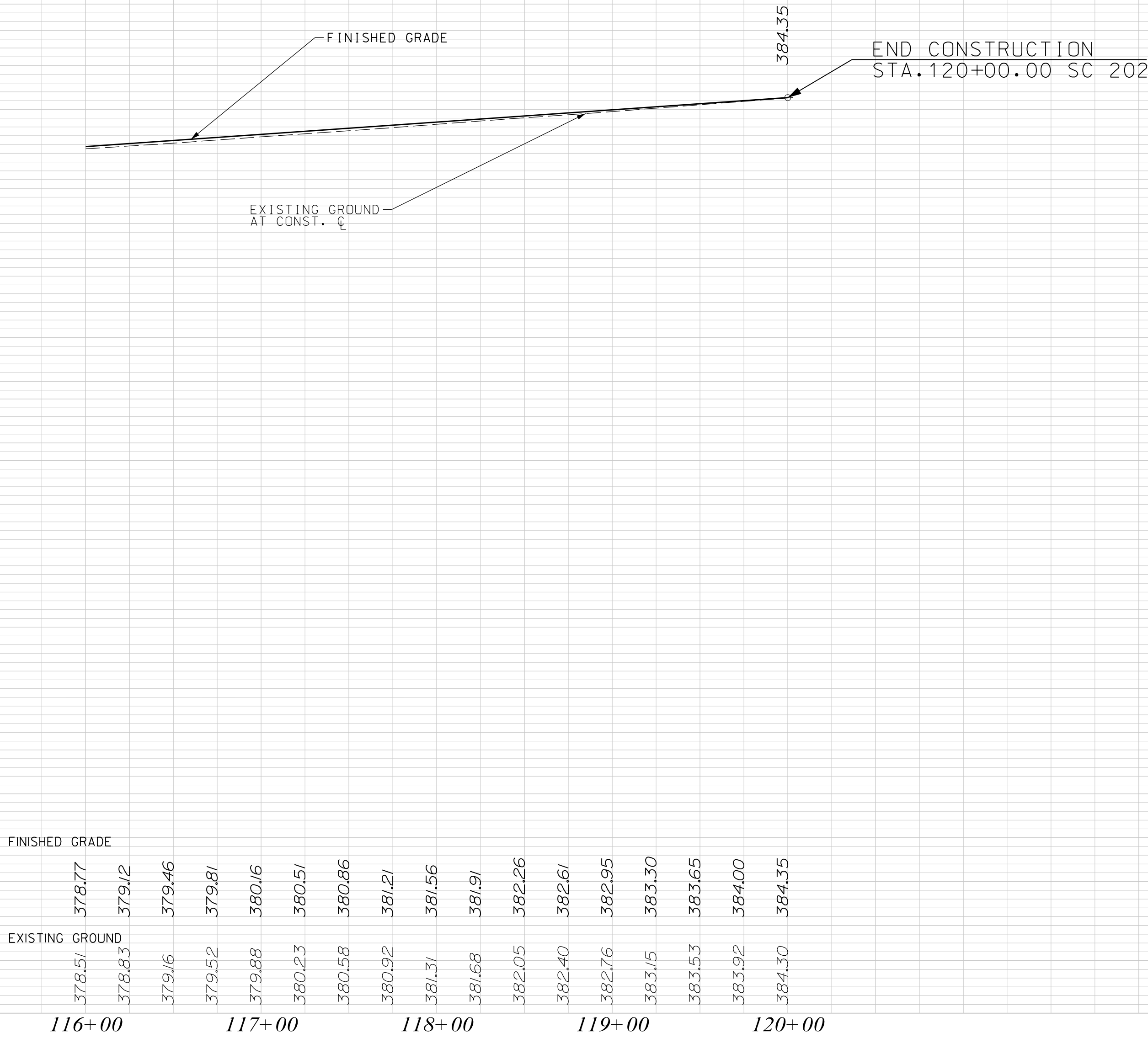
S.C. ROUTE 202

STATE	COUNTY	PROJECT ID	RD/RTE NO.	SHEET NO.
SC	NEWBERRY RICHLAND LEXINGTON	P029208	I-26	244

PRELIMINARY PLANS
NOT FOR CONSTRUCTION


470
460
450
440
430
420
410
400
390
380
370
360
350
340
330
320
310
300
290
280

470
460
450
440
430
420
410
400
390
380
370
360
350
340
330
320
310
300
290
280



STATE	COUNTY	PROJECT ID	RD/RTE NO.	SHEET NO.
SC	NEWBERRY RICHLAND LEXINGTON	P029208	I-26	245


PRELIMINARY PLANS
NOT FOR CONSTRUCTION



\$\$\$\$\$PATH\$\$\$\$\$FILENAME\$\$\$\$\$
\$\$\$\$\$DATE\$\$\$\$\$

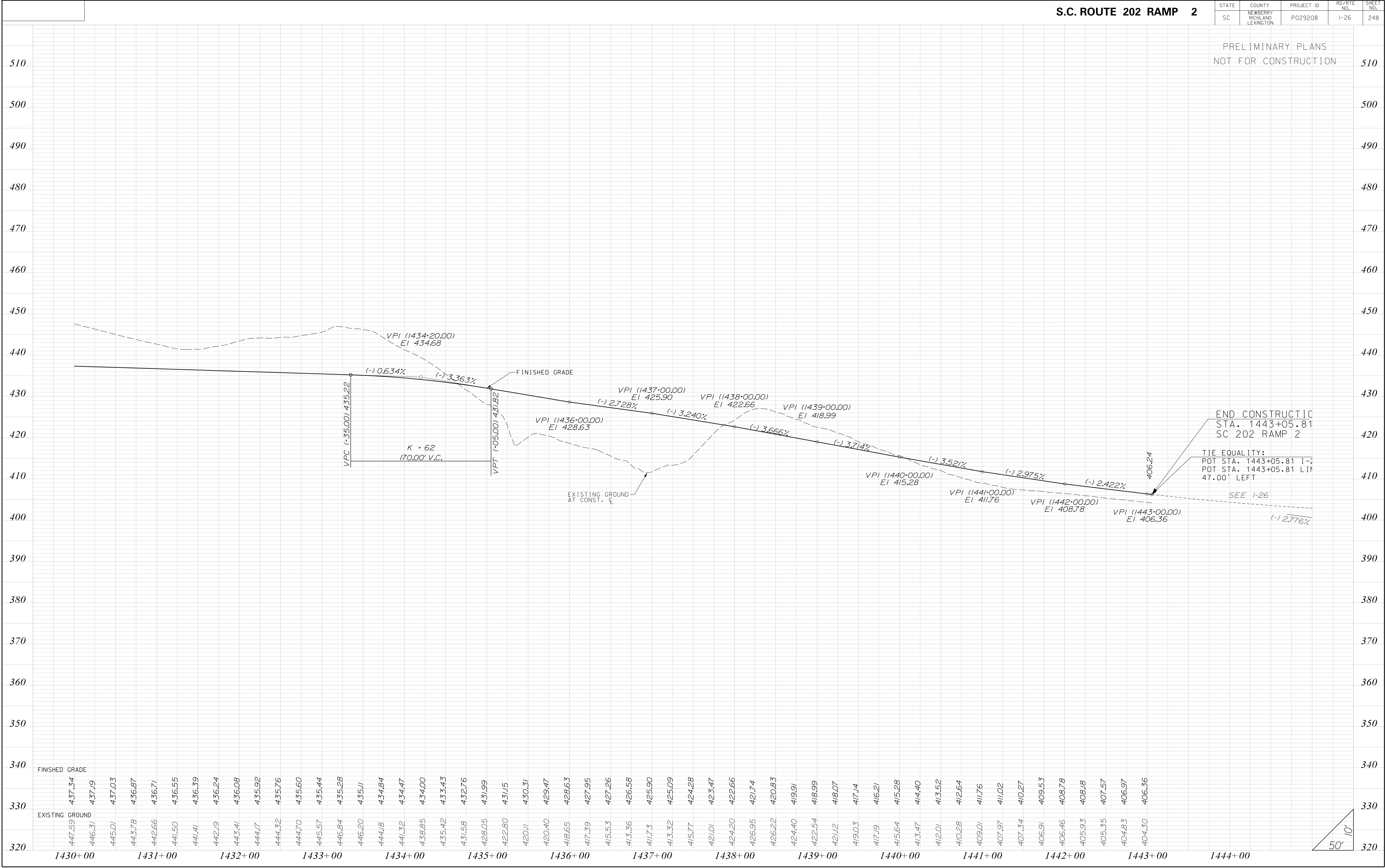
STATE	COUNTY	PROJECT ID	RD/RTE NO.	SHEET NO.
SC	NEWBERRY RICHLAND LEXINGTON	P029208	I-26	246

PRELIMINARY PLANS
NOT FOR CONSTRUCTION



STATE	COUNTY	PROJECT ID	RD/RTE NO.	SHEET NO.
SC	NEWBERRY RICHLAND LEXINGTON	P029208	I-26	248

PRELIMINARY PLANS
NOT FOR CONSTRUCTION




\$\$\$\$\$PATH\$\$\$\$\$\$FILENAME\$\$\$\$\$\$
\$\$\$\$\$DATE\$\$\$\$\$

S.C. ROUTE 202 RAMP 3

STATE	COUNTY	PROJECT ID	RD/RTE NO.	SHEET NO.
SC	NEWBERRY RICHLAND LEXINGTON	P029208	I-26	249

PRELIMINARY PLANS
NOT FOR CONSTRUCTION



STATE	COUNTY	PROJECT ID	RD/RTE NO.	SHEET NO.
SC	NEWBERRY RICHLAND LEXINGTON	P029208	I-26	250

PRELIMINARY PLANS
NOT FOR CONSTRUCTION

510

500

490

480

470

460

450

440

430

420

410

400

390

380

370

360

350

340

330

320

510

500

490

480

470

460

450

440

430

420

410

400

390

380

370

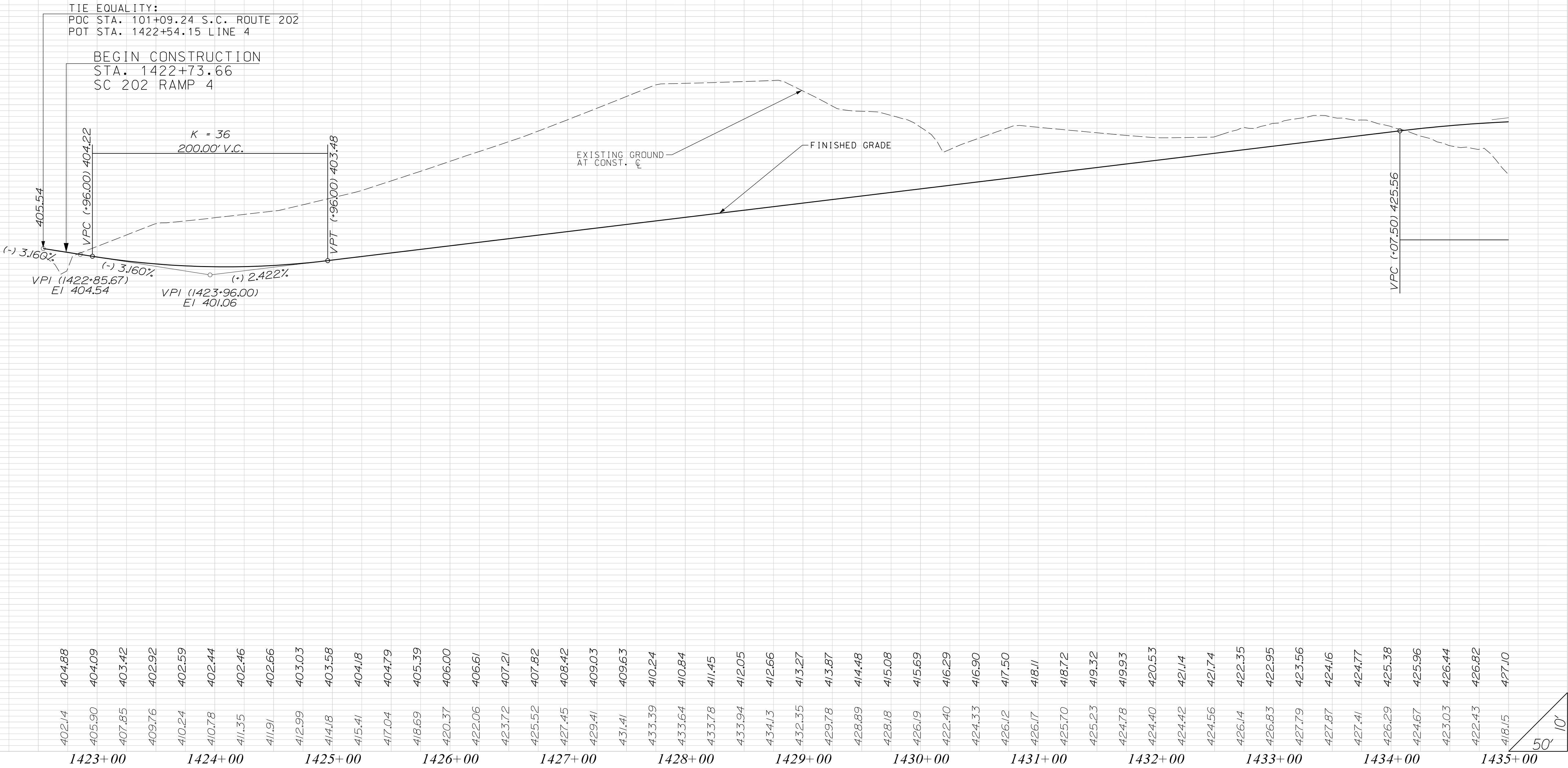
360

350

340

330

320



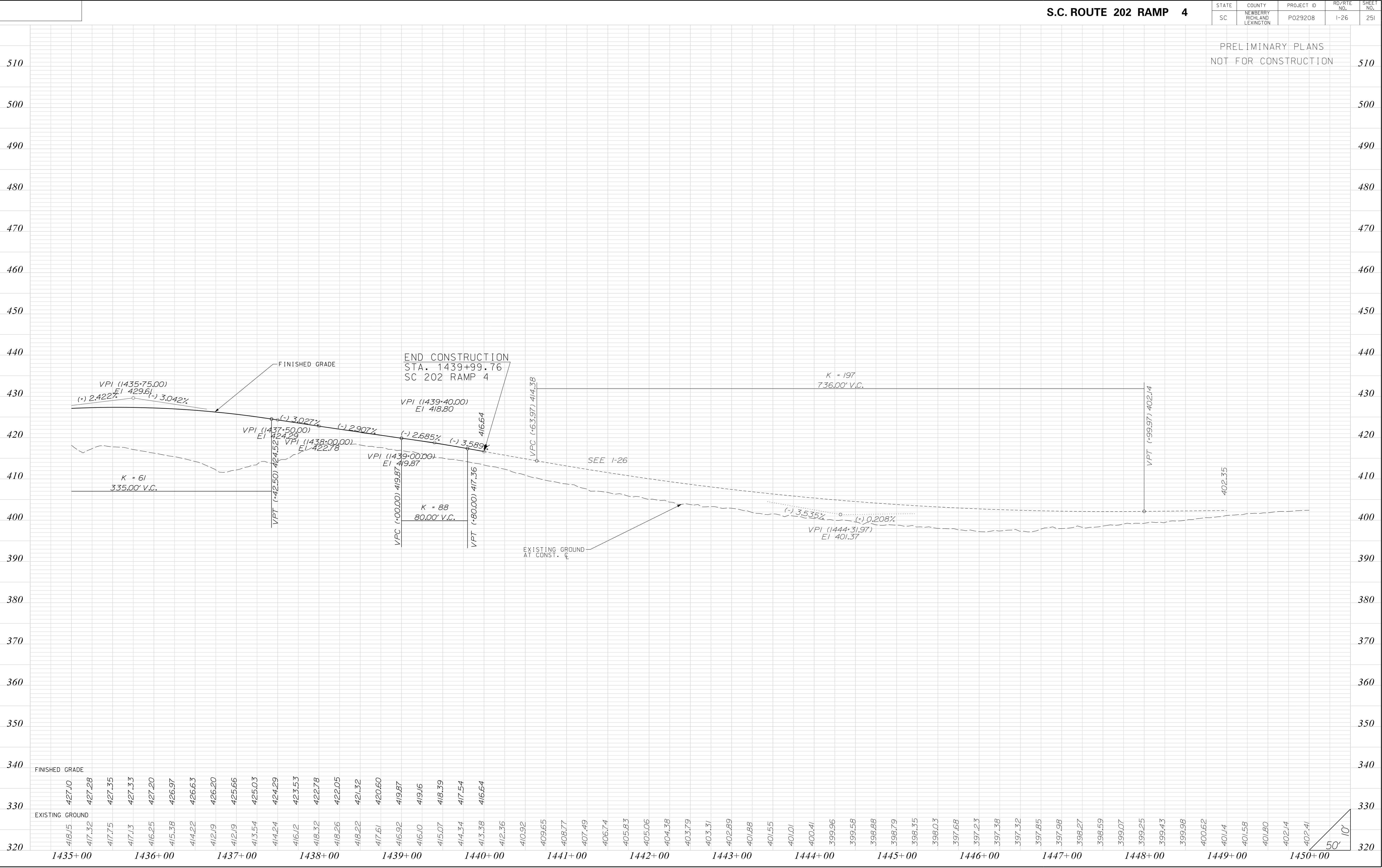
FINISHED GRADE

EXISTING GROUND

\$\$\$\$\$PATH\$\$\$\$\$FILENAME\$\$\$\$\$
\$\$\$\$\$DATE\$\$\$\$\$

STATE	COUNTY	PROJECT ID	RD/RTE NO.	SHEET NO.
SC	NEWBERRY RICHLAND LEXINGTON	P029208	I-26	251

PRELIMINARY PLANS
NOT FOR CONSTRUCTION




S-36-813 (FOUR OAKS ROAD)

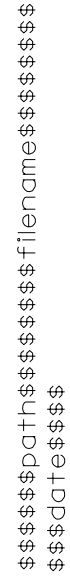
STATE	COUNTY	PROJECT ID	RD/RTE NO.	SHEET NO.
SC	NEWBERRY RICHLAND LEXINGTON	P029208	I-26	252

PRELIMINARY PLANS
NOT FOR CONSTRUCTION

\$\$\$\$\$PATH\$\$\$\$\$\$\$\$\$FILENAME\$\$\$\$\$\$\$\$\$
\$\$\$\$\$DATE\$\$\$\$\$




510

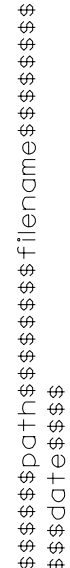


STATE	COUNTY	PROJECT ID	RD/RTE NO.	SHEET NO.
SC	NEWBERRY RICHLAND LEXINGTON	P029208	1-26	254

PRELIMINARY PLANS
NOT FOR CONSTRUCTION



470



470

