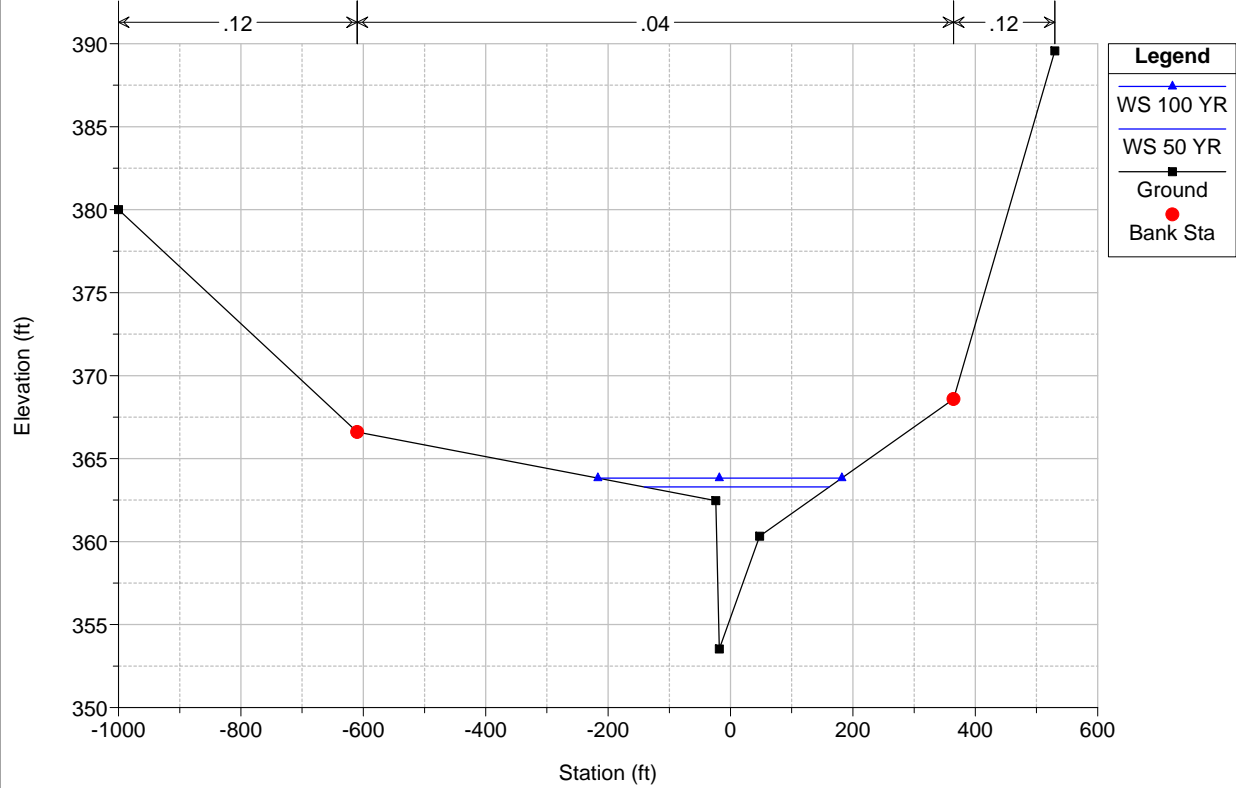
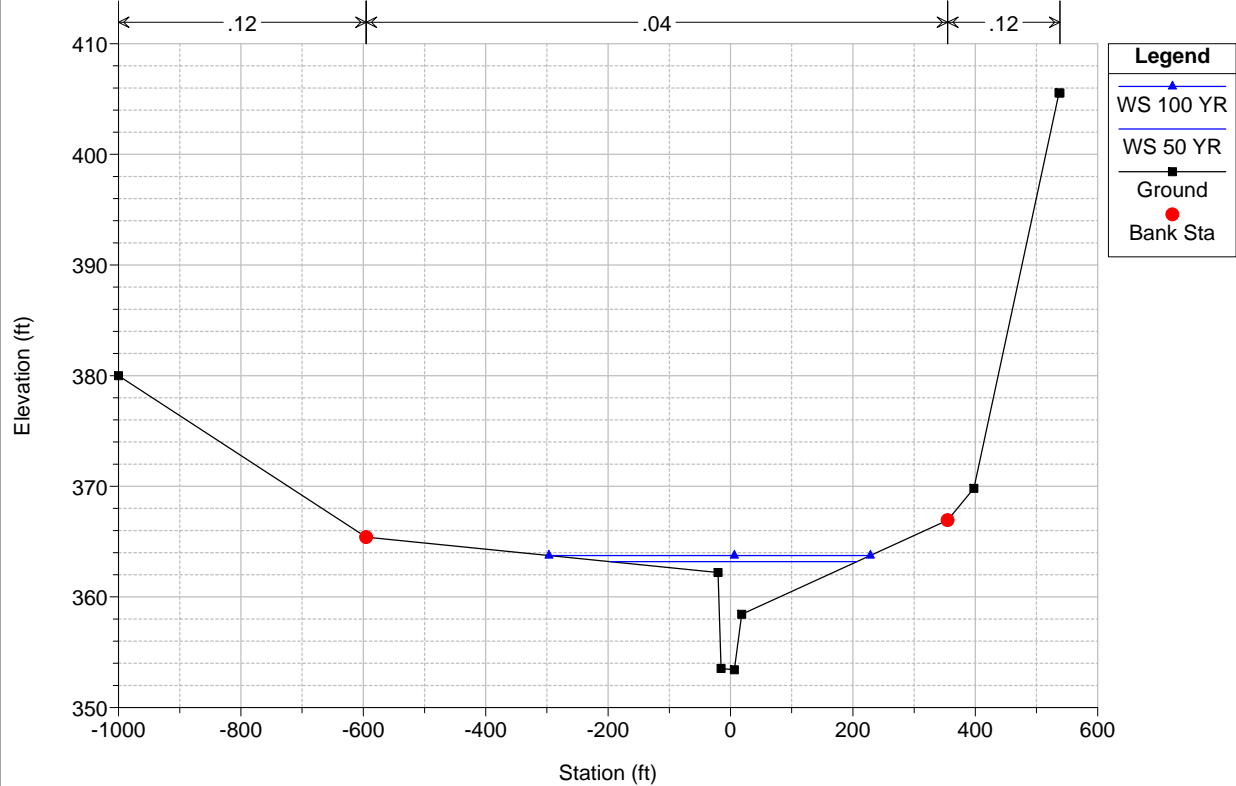


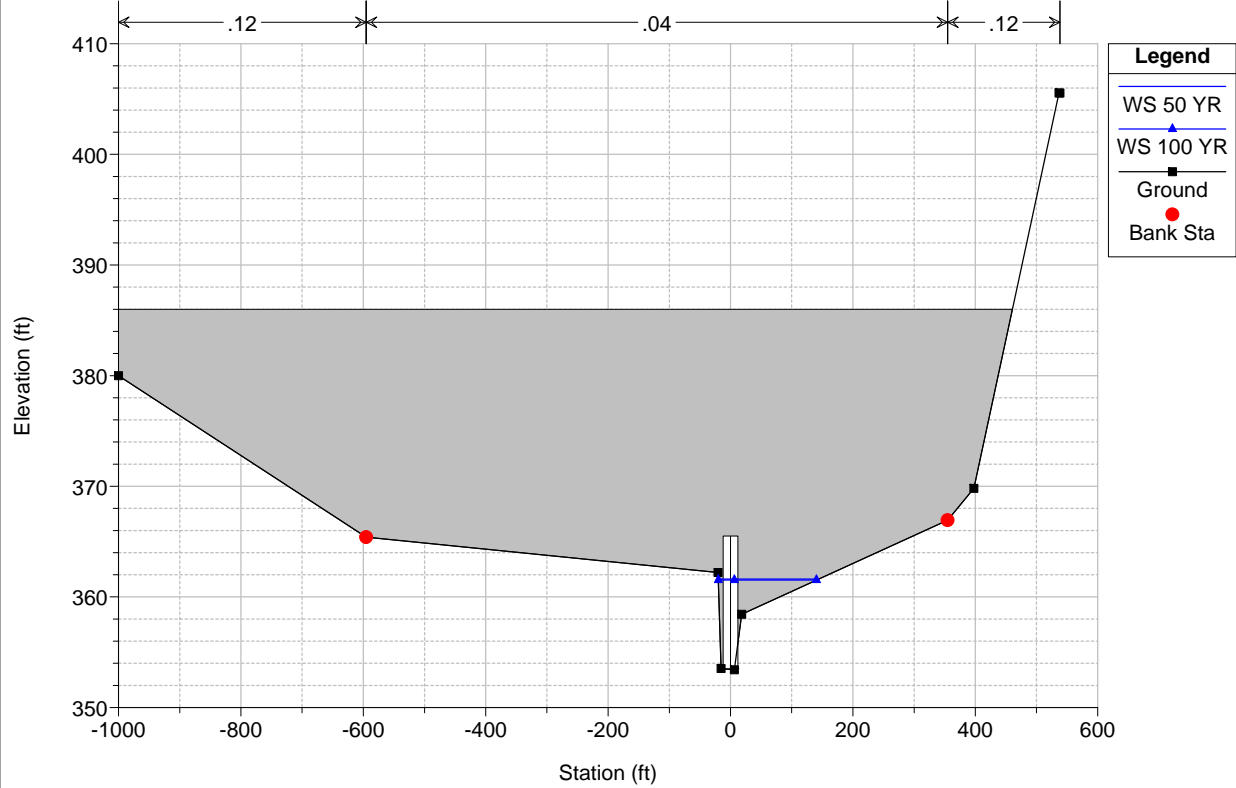
forculvert1521 Plan: Existing 12/14/2017  
 River = Dbl 12x12 Reach = Main RS = 622.65



forculvert1521 Plan: Existing 12/14/2017  
 River = Dbl 12x12 Reach = Main RS = 540.85



forculvert1521 Plan: Existing 12/14/2017  
 River = Dbl 12x12 Reach = Main RS = 406.67 Culv



forculvert1521 Plan: Existing 12/14/2017  
 River = Dbl 12x12 Reach = Main RS = 406.67 Culv

