FED. RD. DIV. NO.	STATE	COUNTY	PROJECT ID	FILE NO.	SHEET NO.
3	S.C.	RICHLAND / LEXINGTON	CAROLINA CROSSROADS	P039719	U1

UTILITY OWNER INFORMATION

COMMUNICATIONS
AT&T-D
1600 WILLIAMS STREET, ROOM 4A-6
COLUMBIA, SC 29201
MR. STEVE MARTIN
SM6480@ATT.COM
MR. ANDREW WASHINGTON
AW8544@ATT.COM
T1
OH7

COMMUNICATIONS
SEGRA (FORMERLY SPIRIT COMMUNICATIONS)
1500 HAMPTON STREET, SUITE 101
COLUMBIA, SC 29201
MR. MARK CHAMBERS
803-587-2188
MR. BRANDON CARTER (TPRC)
336-457-9495
T2
OH9

COMMUNICATIONS
LEXINGTON MEDICAL CENTER
2720 SUNSET BLVD.
WEST COLUMBIA, SC 29169
DALE THOMPSON
803-791-2000
T3

COMMUNICATIONS
CENTURYLINK (LEVEL 3)
ELDORADO BOULEVARD
SUITE 43C-420
BROOMFIELD, CO 80021
MR. GEORGE HERNANDEZ
720-888-2639
MR. RUSS WHEAT
RUSSWHEAT@LEVEL3.COM
T4
OH11

COMMUNICATIONS
STATE OF SOUTH CAROLINA
1301 GERVAIS ST. SUITE 710
COLUMBIA, SC 29201
T5

COMMUNICATIONS
COMPORIUM /POND BRANCH TELEPHONE
471A LAKESHORE PARKWAY
ROCK HILL, SC 29730
JIMMY LIVINGSTON
803-894-1111
T6

COMMUNICATIONS
MCI COMMUNICATIONS (VERIZON)
MR. RANDY GILBERT
RANDY.GILBERT@VERIZONWIRELESS.COM
MR. ALAN GAGGINI
ALAN.GAGGINI@VERIZON.COM
T7
OH10

COMMUNICATIONS
UNKNOWN OWNER TELECOM
T8
OH12

COMMUNICATIONS
SPECTRUM/TIME WARNER
3347A PLATT SPRINGS ROAD
WEST COLUMBIA, SC 29201
MR. SHAWN EDWARDS (CHARTER COMM.)
803-705-4112
SHAWN.EDWARDS@CHARTER.COM
MR. DAN OWENS (TELICS)
704-779-4415
DOWENS@TELICS.COM
TV1
OH8

SANTEE COOPER
9302 OLD NUMBER SIX HWY
803-854-2131
OH2

DOMINION ENERGY
220 OPERATIONS WAY (MC: J29)
CAYCE, SC 29033
MS. CONSTANCE BEALL
803-217-4733
CONNIE.BEALL@DOMINIONENERGY.COM
OH13

SEWER
CITY OF COLUMBIA
1136 WASHINGTON STREET
COLUMBIA, SC 29201
MR. JOHN HILBERT
(803) 545-3283
JOHN.HILBERT@COLUMBIASC.GOV
FS1
S1

SEWER
CITY OF WEST COLUMBIA
200 NORTH 12TH STREET
WEST COLUMBIA, SC 28171-4044
MR. MARK WALLER
803-518-5097
MWALLER@WESTCOLUMBIASC.GOV
FS2
S2

SEWER
PALMETTO UTILITIES INC
1710 WOODCREEK FARMS ROAD
ELGIN, SC 29045
MR. ADAM DELK
803-699-2422
ADELK@NIAMERICA.COM
FS3
S3

SEWER
SYNERGY UTILITIES
816 EAST MAIN STREET
LEXINGTON, SC 29072
MR. KEITH PARNELL
SYNERGYUTILITIESLP@GMAIL.COM
FS4
S4

GAS
DOMINION ENERGY
220 OPERATIONS WAY (MC: J29)
CAYCE, SC 29033
MR. OWENS HARDISON
803-217-7272
LHARDISON@DOMINIONENERGY.COM
G1

GAS
DOMINION CAROLINA GAS TRANS
220 OPERATIONS WAY
CAYCE, SC 29033
MS. CONSTANCE BEALL
803-217-4733
CONNIE.BEALL@DOMINIONENERGY.COM
G2

GAS
DIXIE PIPELINE
950 NORTH POINT PARKWAY, STE 100
ALPHARETTA, GA 30005
MR. MARK BURKHAUTEN
(803) 351-0583
MBURKHAUTEN@DIXIEPIPELINE.COM
G3

WATER
CITY OF COLUMBIA
1136 WASHINGTON STREET
COLUMBIA, SC 29201
MR. JOHN HILBERT
(803) 545-3283
JOHN.HILBERT@COLUMBIASC.GOV
W1

WATER
CITY OF WEST COLUMBIA
200 NORTH 12TH STREET
WEST COLUMBIA, SC 28171-4044
MR. MARK WALLER
803-518-5097
MWALLER@WESTCOLUMBIASC.GOV
W2

ELECTRIC
DOMINION ENERGY
220 OPERATIONS WAY (MC: J29)
CAYCE, SC 29033
MS. CONSTANCE BEALL
803-217-4733
CONNIE.BEALL@DOMINIONENERGY.COM
E1
OH1

ELECTRIC
MID-CAROLINA ELECTRIC CO.
P.O. BOX 669
LEXINGTON, SC 29071
MR. MARK BISSETT
MARKB@MCECOOP.COM
MR. BRIAN SANDIFER
BRIAN@MCECOOP.COM
E2
OH3

ELECTRIC
SCDOT
955 PARK ST. ROOM 117
PO BOX 191
COLUMBIA, SC 29202-0191
MR. GARY S. LINN
803-737-4672
E3
SIG

ELECTRIC
UNKNOWN OWNER
E4
OH5

TRAFFIC
SCDOT
955 PARK ST. ROOM 117
PO BOX 191
COLUMBIA, SC 29202-0191
MR. GARY S. LINN
803-737-4672
TF1

UNKNOWN
UNKNOWN/PRIVATE OWNER
UNK
OH6
OH12

NOTE: AERIAL AND SEWER MANHOLES FACILITIES WERE NOT INCLUDED IN THE SCDOT SUE SCOPE OF WORK.

South Carolina Department of Transportation

COLUMBIA

PRELIMINARY UTILITY RELOCATION PLANS FOR CAROLINA CROSSROADS I-20, I-26, I-126 IMPROVEMENT PROJECT PHASE 2

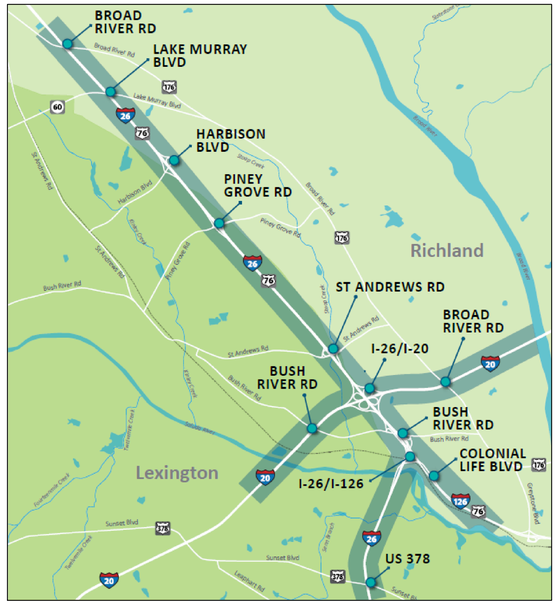

VICINITY MAP (APPROXIMATE SCALE 1" = 0.5 mi)

INDEX OF UTILITY SHEETS

TITLE SHEET	CCR_PH2_SHT_U1	U1
UTILITY LEGEND	CCR_PH2_SHT_U2	U2
UTILITY CORRIDOR TYPICAL SECTIONS	OMITTED	OMITTED
UTILITY POLE & GRAVITY DATA	CCR_PH2_SHT_U4	U4
UTILITY GENERAL NOTES	OMITTED	OMITTED
UTILITY PLAN SHEETS	CCR_PH2_SHT_U48	U48-55,
	CCR_PH2_SHT_U76	U76-77

NOTE: ALL WORKMANSHIP ON THIS PROJECT IS TO CONFIRM WITH SCDOT STANDARD SPECIFICATIONS FOR HIGHWAY CONSTRUCTION (LATEST EDITION), AND BOOK OF STANDARD DRAWINGS FOR ROAD CONSTRUCTION (LATEST PUBLISHED ENGLISH REVISION)

3 DAYS BEFORE DIGGING IN SOUTH CAROLINA

CALL 1-800-922-0983
PALMETTO UTILITY PROTECTION SERVICE

APPROXIMATE LOCATION OF ROADWAY

LONGITUDE: 81° 02' 22.80"
LATITUDE : 34° 05' 46.08"

CONSULTING ENGINEERING FIRM

CERTIFICATION STATEMENT:
THESE PLANS WERE PREPARED BY THE CONSULTANT TO IDENTIFY AND ILLUSTRATE EXISTING UTILITY FACILITIES WITHIN THE MODIFIED SELECTED ALTERNATIVE (MSA). THE DBT WILL BE RESPONSIBLE FOR CONTINUED UTILITY COORDINATION AND VERIFICATION OF ANY POTENTIAL CONFLICTS BASED ON THEIR PROPOSED DESIGN.

FED. RD. DIV. NO.	STATE	COUNTY	PROJECT ID	ROAD/ROUTE NO.	FILE NO.	SHEET NO.
3	S.C.	RICHLAND / LEXINGTON	CAROLINA CROSSROADS	I-20 I-26 I-126	P039719	U.02

SUE LEGEND AND NOTES

ELECTRIC SYMBOLS

SYM	ABV	DESCRIPTION
	ETM	ELECTRICAL TRANSFORMER
E	EMH	ELECTRICAL MAN HOLE
E	EHH	ELECTRICAL HAND HOLE
E	EPP	ELECTRIC PEDESTAL
E	EBX	ELECTRIC BOX
	ESG	ELECTRIC SWITCH GEAR BOX
E	EVT	ELECTRIC VAULT
	EGL	GROUND / LANDSCAPE LIGHT
B	EAB	ELECTRIC AIR BRAKE
	ERO	ELECTRIC RESIDENTAL OUTLET

POLE SYMBOLS

SYM	ABV	DESCRIPTION
	PSP	SIGNIFICANT POLE (STEEL, CONCRETE, ETC)
	PP	ELECTRIC, COMBINATION POLE
	PMP	METER POLE
	PLT	TRANSMISSION LINE POLE
	PLP	AREA LIGHT POLE
	PTF	TRAFFIC SIGNAL POLE
	POP	OTHER USE POLE
	PCT	CELL PHONE TOWER
	PTP	TELEPHONE POLE
	PGP	GUY POLE

TRAFFIC CONTROL SYMBOLS

S	TFV	TRAFFIC SIGNAL CONTROL VAULT
S	TFHH	TRAFFIC CONTROL HAND HOLE
S	TFJ	TRAFFIC SIGNAL JUNCTION BOX

GAS SYMBOLS

SYM	ABV	DESCRIPTION
	GM	GAS METER
G	GVC	GAS VALVE CAP
G	GMH	GAS MAN HOLE
GV	GVT	GAS VENT
GR	GR	GAS PRESSURE REGULATOR
GTP	GTP	GAS LINE TEST POINT
GTF	GTF	GAS LINE TAP FARM

MISC SYMBOLS

	MWP	UTILITY WITNESS POST
EOI	MOI	END OF INFORMATION
	MUC	MISC / UNKNOWN VALVE CAP OR COVER
	MPB	PAVED OR BURIED MANHOLE / CAP
	MUE	UTILITY TERMINI / ENDS
	MTH	TEST HOLE

TELECOMMUNICATION SYMBOLS

SYM	ABV	DESCRIPTION
T	TB	TELEPHONE BOOTH
T	TVP	CABLE TV PEDESTAL
T	TLC	SUBSCRIBER LOOP CARRIER (aka SLICK)
T	TPP	TELEPHONE PEDESTAL
T	TMH	TELEPHONE MAN HOLE
T	TFOH	FIBER OPTIC HAND HOLE
T	THH	TELEPHONE HAND HOLE
T	TVHH	CABLE TV HAND HOLE
T	TBX	TELEPHONE BOX
T	TXB	SPLICE BOX
T	TRP	TELEPHONE REPEATER
T	TVB	CABLE TV BOX
T	TUV	UNDERGROUND TELEPHONE VAULT
T	UTP	UNDERGROUND TELEPHONE PEDESTAL
T	UTV	UNDERGROUND CABLE TV PEDESTAL

WATER SYMBOLS

SYM	ABV	DESCRIPTION
W	WM	WATER METER
W	WV	WATER VALVE
M	WMW	WATER MONITORING WELL
	WFH	FIRE HYDRANT
W	WMH	WATER MAN HOLE
W	WAR	WATER AIR RELEASE VALVE
W	WVB	WATER VALVE BOX
F	WFC	FIRE DEPARTMENT CONNECTION
P	WBP	WATER BACKFLOW PREVENTER
B	WBO	WATER BLOW OFF VALVE
W	WWH	WELL HOUSE
P	WPV	POST INDICATOR VALVE

SEWER SYMBOLS

SYM	ABV	DESCRIPTION
	SCO	SEWER CLEAN OUT
S	SMH	SEWER MAN HOLE
R	SAR	SEWER AIR RELEASE VALVE
S	SST	SEWER STEP TANK
V	SCV	SEWER CHECK VALVE BOX
G	SGP	SEWER GRINDER / PUMP STATION
S	SSV	SEWER VALVE
L	SLS	SEWER LIFT STATION

NONPOTTABLE WATER SYMBOLS

I	ICV	IRRIGATION CONTROL VALVE
I	ICB	IRRIGATION CONTROL BOX
	IRH	IRRIGATION / SPRINKLER HEAD

COMBINATION LINE DEPICTION CODES

SHOW COMBINED LEVEL C & D SUE WILL INCLUDE THE FOLLOWING LEVEL QUALITY CODES:

LINE SHOWN DEPICTS QUALITY LEVEL C <C>

<C> T1

LINE SHOWN DEPICTS QUALITY LEVEL D <D>

<D> T1

MULTIPLE SUE OWNERS CAN BE DEPICTED OWNERSHIP WITH THE FOLLOWING CODES:

(A) UTILITY OWNER "X"

<C> (A) T1

(B) UTILITY OWNER "Y"

<D> T1 (B)

UTILITY LINES THAT REQUIRE MORE DETAILED INFORMATION ON THE PLAN SHEET CAN BE LABELED WITH THE SUPPLIMENTAL UTILITY LINE LABEL (SUL):

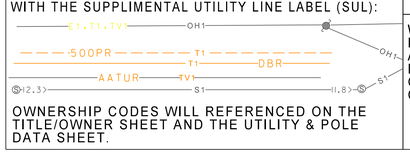

OWNERSHIP CODES WILL REFERENCED ON THE TITLE/OWNER SHEET AND THE UTILITY & POLE DATA SHEET.

DUCT BANK DIAGRAM

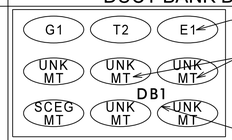

PLACE DUCT BANK DIAGRAM ON THE UTILITY & POLE DATA SHEET BELOW THE UTILITY & POLE DATA CHART. NOTE THE UUI OF THE DUCT BANK ON THE DIAGRAM. DEPICT THE CORRECT NUMBER OF CONDUITS IN THE DUCT AND THE USAGE OF EACH. MARK EMPTIES (IF KNOWN) WITH OWNER REFERENCE ABBREVIATION AND "MT".

UTILITY INFORMATION TAGS (UIT)

WHEN UTILITY APPURTENANCES NEED DESCRIBING, PLACE A UIT NEXT TO THE CELL OR OUTLINED AREA. PLACE THE INFORMATION ON THE UTILITY DATA SHEET. DESIGNATE THE UTILITY BY THE OWNER NUMBER AND "T001" CODE IN THE "UTILITY" COLUMN. (IE - T2 T001).

ⓧ T001

UTILITY INFORMATION ABBERVIATIONS

EOI	END OF INFORMATION
EORI	END OF RECORDED INFORMATION
AATUR	UTILITY ABANDONED ACCORDING TO UTLILITY RECORDS
AATFI	UTILITY ABANDONED ACCORDING TO FIELD INSPECTION
EATUR	EMPTY ACCORDING TO UTILITY RECORDS
NAP	NO ASSOCIATED PIPING FOUND FROM STRUCTURE
NAC	NO ASSOCIATED CABLES FOUND FROM STRUCTURE
DBR	DIRECT BURIED
DATFI	DEPICTED ACCORDING TO FIELD INSPECTION
EATFI	EMPTY ACCORDING TO FIELD INSPECTION
PR	PAIR
MT	EMPTY
CAP	CAPACITY
GR	GROUND

MATERIAL ABBREVIATIONS

C	COPPER
DI	DUCTILE IRON
S	STEEL
P	PLASTIC
FO	FIBER OPTIC
CI	CAST IRON
S	STEEL
CO	CONCRETE
PV	PVC
VY	VYLON
TC	TERRA COTTA
SWC	STEEL WRAPPED COATED
AC	ASBESTOS CEMENT
TF	TRAFFIC SIGNAL CABLE
GW	GUY WIRE
CNT	CONDUIT

GENERAL ABBREVIATIONS

E	ELECTRIC (POWER)
W	UNDERGROUND WATER
G	UNDERGROUND GAS
PUPS	PALMETTO UTILIY PROTECTION SERVICES
T	TELEPHONE, TELECOMMUNICATION
TV, C	CABLE TELEVISION
FO	FIBER OPTIC
S	SANITARY SEWER
FS	FORCED SANITARY SEWER, FORCE MAIN
DB	DUCT BANK
TF	TRAFFIC CONTROL UTILITY
UNK	UNKNOWN UTILITY
HP	HYDROGEN PEROXIDE
ST	STEAM LINE
F	FUEL / PETROLEUM LINE
R	RECLAIMED WATER / SLURRY LINE
I	IRRIGATION LINE
DB	DUCT BANK
TNL	TUNNEL
CA	GASES MATERIAL

SEWER MANHOLE NUMBERS (SMN)

S001 Ⓢ SANITARY SEWER MANHOLE

DESIGNATE EACH SANITARY SEWER MANHOLE WITH A SEWER MANHOLE NUMBER (SMN). REFERENCE THIS SMN ON THE UTILITY DATA SHEET AND LIST ELEVATIONS.

GENERAL NOTES

-GRAVITY SANITARY SEWER LINES ARE SHOWN AS LEVEL 'C'.
-AERIAL UTILITY LINES ARE CONSIDERED AS LEVEL 'C'.
-UTILITY OWNER INFORMATION SHOWN ON UTILITY TITLE SHEET.
-DETAILED INFORMATION SHOWN ON UTILITY & POLE DATA SHEETS.
-UTILITY POLE DATA INFORMATION SHOWN ON UTILITY & POLE DATA SHEETS.
-TEST HOLE SHOWN ON UTILITY PLAN SHEETS AND DETAILED ON TEST HOLE REFERENCE SHEETS.

-HORIZONTAL AND VERTICAL REFERENCED TO PROJECT CONTROL FOUND ON REFERENCE SHEET.
-SERVICES LINES WERE DESIGNATED TO THE SWEEP LIMITS OR DISTRUBUTION POINT.
-ALL SUBSURFACE UTILITY WORK WAS PERFORMED USING THE ASCE GUIDELINES FOR THE COLLECTION AND DEPICTION OF EXISTING SUBSURFACE UTILITIY DATA CI/ASCE 38-02

UTILITY POLE ID NUMBER (UPIN)

TAG EACH UTILITY POLE WITH A UTILITY POLE ID NUMBER (UPIN) STARTING AT THE BEGINNING STATION. REFERENCE UPIN ON THE UTILITY & POLE DATA SHEET WITH APPROPRIATE INFORMATION.

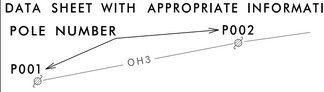

UTILITY UNIQUE IDENTIFIER LINE-STYLES

ELECTRIC RECORDED	E1 THRU E10
ELECTRIC DESIGNATED	E1 THRU E10
TRAFFIC CONTROL RECORDED	TF1 THRU TF5
TRAFFIC CONTROL DESIGNATED	TF1 THRU TF5
TELEPHONE RECORDED	T1 THRU T10
TELEPHONE DESIGNATED	T1 THRU T10
CABLE TV RECORDED	TV1 THRU TV10
CABLE TV DESIGNATED	TV1 THRU TV10
IRRIGATION RECORDED	I1 THRU I5
IRRIGATION DESIGNATED	I1 THRU I5
SLURRY RECORDED	R1 THRU R5
SLURRY DESIGNATED	R1 THRU R5
GAS RECORDED	G1 THRU G10
GAS DESIGNATED	G1 THRU G10
FUEL/PETROL RECORDED	F1 THRU F5
FUEL/PETROL DESIGNATED	F1 THRU F5
STEAM RECORDED	ST1 THRU ST5
STEAM DESIGNATED	ST1 THRU ST5
COMPRESSED GASES RECORDED	CA1 THRU CA5
COMPRESSED GASES DESIGNATED	CA1 THRU CA5
WATER RECORDED	W1 THRU W10
WATER DESIGNATED	W1 THRU W10
GAVITY SEWER	S1 THRU S10
FORCED SEWER RECORDED	FS1 THRU FS10
FORCED SEWER DESIGNATED	FS1 THRU FS10
AERIAL SIGNAL LINE	SIG
AERIAL UTILITY LINE	OH1 THRU OH20
AERIAL GUY WIRE	GW
MISCELANEOUS RECORDED	M1 THRU M5
MISCELANEOUS DESIGNATED	M1 THRU M5
DUCT BANK RECORDED	DB1 THRU DB5
DUCT BANK DESIGNATED	DB1 THRU DB5
UTILITY TUNNEL	TNL
UNKOWN DESIGNATED	UNK
SWEEP LIMIT	SUE

SOIL COMBINATION CHART

SANDY LOAM	SL	SILTY LOAM	ZL	SILT	Z
CLAY LOAM	CL	SILT CLAY LOAM	ZCL	SAND CLAY LOAM	SCL
SANDY CLAY	SC	SILTY CLAY	ZC	CLAY	C

SURFACE DESCRIPTION LEGEND KEY

ASPHALT	A	INTER-LOCKING BRICK	I	CONC-RETE	C
NATURAL GROUND	N				

SOIL DESCRIPTION LEGEND KEY

COMPACTION		WATER LEVEL		SOIL TYPE	
LOOSE	L	DRY	D	CLAY	C
SOFT	D	MOIST	M	LOAM	L
HARD	H	WET	E	SAND	S
SOLID	HH	STANDING WATER	WW	SILT	Z

QUALITY LEVEL DEFINITIONS

Level D. This level information comes solely from existing utility records. It may provide an overall "feel" for the congestion of utilities, but it is often highly limited in terms of comprehensiveness and accuracy. Its usefulness should be confined to project planning and route selection activities.

Level C. This level involves surveying visible aboveground utility facilities (e.g., manholes, valve boxes, posts) and correlating this information with existing utility records. When using this information, it is not unusual to find that many underground utilities have been either omitted or erroneously plotted. Its usefulness, therefore, should be confined to rural projects where utilities are not prevalent, or are not too expensive to repair or relocate.

Level B. This level involves the use of surface geophysical techniques to determine the existence and horizontal position of underground utilities. This activity is called "designating." Two-dimensional mapping information is obtained. This information is usually sufficient to accomplish preliminary engineering goals. Decisions can be made on where to place storm drainage systems, footers, foundations and other design features in order to avoid conflicts with existing utilities. Slight adjustments in the design can produce substantial cost savings by eliminating utility relocations.

Level A. This level involves the use of nondestructive digging equipment at critical points to determine the precise horizontal and vertical position of underground utilities, as well as the type, size, condition, material and other characteristics. This activity is called "locating." It is the highest level presently available. When surveyed and mapped, precise plan and profile information are available for use in making final design decisions. By knowing exactly where a utility is positioned in three dimensions, the designer can often make small adjustments in elevations or horizontal locations and avoid the need to relocate utilities. Additional information (e.g., utility materials, condition, size, soil contamination, paving thickness) also assists the designer and Utility Company in their decisions.

U SHEET - UTILITY COORDINATION LEGEND

SYM	ABV	DESCRIPTION
	UCP	NEW / RELOCATED UTILITY POLE
	URP	REMOVE UTILITY POLE
W	UCW	NEW / RELOCATE WATER STRUCTURE
T	UCT	NEW / RELOCATE TELECOMMUNICATION PEDESTAL
G	UCG	NEW / RELOCATE GAS STRUTURE
E	UCE	NEW / RELOCATE ELECTRIC STRUCTURE
S	UCS	NEW / RELOCATE SEWER STRUCTURE
S	UCF	NEW / RELOCATE TRAFFIC STRUCTURE
	UCU	NEW / RELOCATE MISC STRUCTURE
	.	.
	.	.
	.	.

PROPOSED UTILITY LINES

- T1 THRU T10 — TELEPHONE
- TV1 THRU TV10 — CABLE TV
- E1 THRU E10 — ELECTRIC
- TF1 THRU TF5 — TRAFFIC CONTROL
- W1 THRU W10 — WATER
- G1 THRU G10 — GAS
- FS1 THRU FS10 — FORCED SEWER
- F1 THRU F5 — FUEL / PETROLEUM
- OH1 THRU OH20 — AERIAL UTILITIES
- DB1 THRU DB5 — DUCT BANK
- M1 THRU M5 — MISCELLANEOUS

U SHEET PLAN NOTES

U SHEET LINEWORK WILL BE USED WHEN UTILITY RELOCATION PLANS ARE INCLUDED IN THE PLAN SET.

ALL U SHEET UUI LINES WILL BE DETAILED ON THE U SHEET DATA SHEET.

"MISCELANEOUS" UUI U SHEET LINEWORK CAN BE USED FOR ANY UTILITY NOT REPRESENTED WITH A RELOCATION UUI.

ON U SHEETS, EXISTING UTILITIES ARE DEPICTED ON A GREYSCALE.

REMOVED UTILITIES

ABANDONED/REMOVED

- TELEPHONE
- CABLE TV
- ELECTRIC
- TRAFFIC CONTROL
- WATER
- GAS
- FORCED SEWER
- FUEL / PETROLEUM
- AERIAL UTILITIES
- DUCT BANK
- MISCELANEOUS

PROJECT NOTES

1. SUE WAS PERFORMED BY SAM.
2. SEE "APPENDIX E: ENCROACHMENT PERMITS" FOR RECENT INSTALLATIONS.
3. DBT IS RESPONSIBLE FOR VERIFICATION OF UTILITIES OUTSIDE WHAT WAS PROVIDED.

SCDOT
South Carolina Department of Transportation

SOUTH CAROLINA DEPARTMENT OF TRANSPORTATION
ROAD DESIGN COLUMBIA, SC

UTILITY LEGEND SHEET

SUElegend.DGN

UTILITY DATA

FED. RD. DIV. NO.	STATE	COUNTY	FILE NO.	ROAD NO.	SHEET NO.
3	S.C.	RICHLAND/LEXINGTON	P039719	I-26/I-20/I-126	U4A

POLE DATA

POLE ID No.	OWNER ID No.	POLE OWNER	RIDING UTILITIES & OWNERS						NORTHING	EASTING	HEIGHT	DIAMETER	POLE MATERIAL	MSC. NOTES
			ELECTRIC	TELEPH.	CABLE TV	TRAFFIC	CAMERA	OTHERS						
P00010	523323	OH1 SCE&G / Dominion	OH3 Mid Carolina OH1 SCE&G / Dominion	OH7 AT&T OH9 Spirit / SEGRA	OH8 Spectrum/Time				827,868.61	1,944,278.18	51'	14.0"	WOOD	2 LIGHT, TEANSFORMER
P00020	11419016 616847	OH3 Mid Carolina	OH3 Mid Carolina OH1 SCE&G / Dominion	OH7 AT&T OH9 Spirit / SEGRA	OH8 Spectrum/Time				827,719.20	1,944,404.83	49'	13.0"	WOOD	
P00030	600857	OH1 SCE&G / Dominion	OH1 SCE&G / Dominion						827,687.87	1,944,360.70	51'	12.0"	WOOD	
P00040	156986	OH1 SCE&G / Dominion	OH1 SCE&G / Dominion						827,536.06	1,944,155.03	43'	14.0"	WOOD	7 GA
P00060	N/A	OH3 Mid Carolina	OH3 Mid Carolina		OH8 Spectrum/Time				827,685.17	1,944,484.43	36'	12.0"	WOOD	
P00090	N/A	OH3 Mid Carolina	OH3 Mid Carolina OH1 SCE&G / Dominion	OH7 AT&T OH9 Spirit / SEGRA	OH8 Spectrum/Time				827,562.99	1,944,537.68	50'	13.0"	WOOD	TRANSFORMER SPIRIT ON LOAN TO MCEC
P00100	616846	OH3 Mid Carolina	OH3 Mid Carolina OH1 SCE&G / Dominion	OH7 AT&T OH9 Spirit / SEGRA	OH8 Spectrum/Time				827,414.51	1,944,664.25	45'	13.0"	WOOD	
P00110	616845	OH1 SCE&G / Dominion	OH1 SCE&G / Dominion OH3 Mid Carolina	OH7 AT&T OH9 Spirit / SEGRA	OH8 Spectrum/Time				827,262.89	1,944,791.62	43'	13.0"	WOOD	
P00120	616844	OH1 SCE&G / Dominion	OH1 SCE&G / Dominion OH3 Mid Carolina	OH7 AT&T OH9 Spirit / SEGRA	OH8 Spectrum/Time				827,115.10	1,944,916.95	50'	12.0"	WOOD	
P00130	616843	OH1 SCE&G / Dominion	OH1 SCE&G / Dominion OH3 Mid Carolina	OH7 AT&T OH9 Spirit / SEGRA	OH8 Spectrum/Time				826,909.72	1,945,092.58	42'	12.0"	WOOD	TRANSF
P00140	N/A	SIG SCDOT	OH3 Mid Carolina				SIG SCDOT		826,878.77	1,945,026.96	48'	17.0"	METAL	E METER
P00150	195966	OH1 SCE&G / Dominion	OH1 SCE&G / Dominion OH3 Mid Carolina	OH7 AT&T OH9 Spirit / SEGRA	OH8 Spectrum/Time				826,719.62	1,945,256.00	40'	12.0"	WOOD	TRANSF
P00160	616842 115-20-010	OH1 SCE&G / Dominion	OH1 SCE&G / Dominion OH3 Mid Carolina	OH7 AT&T OH9 Spirit / SEGRA	OH8 Spectrum/Time				826,560.63	1,945,392.75	43'	12.0"	WOOD	
P00170	N/A	OH3 Mid Carolina	OH3 Mid Carolina	OH9 Spirit / SEGRA	OH8 Spectrum/Time				826,579.99	1,945,520.44	32'	10.0"	WOOD	
P00200	47B	OH1 SCE&G / Dominion	OH1 SCE&G / Dominion OH3 Mid Carolina	OH7 AT&T OH9 Spirit / SEGRA	OH8 Spectrum/Time				826,438.87	1,945,467.71	67'	48.0"	METAL	
P00210	240A	OH1 SCE&G / Dominion	OH1 SCE&G / Dominion OH3 Mid Carolina	OH9 Spirit / SEGRA	OH8 Spectrum/Time				826,334.57	1,945,557.12	78'	48.0"	METAL	
P00220	240B	OH1 SCE&G / Dominion	OH1 SCE&G / Dominion OH3 Mid Carolina	OH9 Spirit / SEGRA	OH8 Spectrum/Time				826,231.14	1,945,648.21	78'	48.0"	METAL	
P00230	48A	OH1 SCE&G / Dominion	OH1 SCE&G / Dominion OH3 Mid Carolina	OH9 Spirit / SEGRA	OH8 Spectrum/Time				826,056.85	1,945,802.46	74'	48.0"	METAL	SPLICE CASE
P00240	48B	OH3 Mid Carolina	OH3 Mid Carolina						826,082.57	1,945,833.68	75'	48.0"	METAL	2 lights
P00260	241B	OH3 Mid Carolina	OH3 Mid Carolina						825,988.73	1,945,906.17	74'	48.0"	METAL	1 light
P00290	115-30-40	OH3 Mid Carolina	OH1 SCE&G / Dominion OH3 Mid Carolina	OH9 Spirit / SEGRA	OH8 Spectrum/Time				825,871.28	1,945,974.14	47'	12.0"	WOOD	LIGHT
P00300	N/A	OH3 Mid Carolina	OH3 Mid Carolina						825,974.46	1,946,160.64	35'	12.0"	WOOD	
P00310	N/A	OH3 Mid Carolina	OH1 SCE&G / Dominion OH3 Mid Carolina	OH9 Spirit / SEGRA	OH8 Spectrum/Time				825,742.47	1,946,090.52	48'	12.0"	WOOD	
P00320	N/A	OH1 SCE&G / Dominion	OH1 SCE&G / Dominion OH3 Mid Carolina	OH9 Spirit / SEGRA	OH8 Spectrum/Time				825,576.61	1,946,239.54	48'	13.0"	WOOD	
P00330	N/A	OH3 Mid Carolina	OH1 SCE&G / Dominion OH3 Mid Carolina	OH9 Spirit / SEGRA	OH8 Spectrum/Time				825,669.55	1,946,341.19	48'	13.0"	WOOD	12GA
P00340	N/A	OH3 Mid Carolina	OH1 SCE&G / Dominion OH3 Mid Carolina	OH9 Spirit / SEGRA	OH8 Spectrum/Time				825,689.73	1,946,540.97	46'	12.0"	WOOD	
P00350	195160	OH1 SCE&G / Dominion	OH1 SCE&G / Dominion						825,501.71	1,946,263.71	32'	10.0"	WOOD	TRANSF
P00351	539481	OH1 SCE&G / Dominion	OH1 SCE&G / Dominion						825,424.25	1,946,344.15	20'	8.0"	WOOD	
P00400	N/A	OH3 Mid Carolina	OH3 Mid Carolina						825,082.41	1,946,110.23	23'	8.0"	WOOD	
P00430	N/A	OH3 Mid Carolina	OH3 Mid Carolina OH9 Spirit / SEGRA	OH7 AT&T	OH8 Spectrum/Time				824,835.60	1,945,904.41	42'	12.0"	WOOD	TRANSF, LIGHT
P00431	N/A	OH6 Private Owner	OH3 Mid Carolina						824,898.98	1,945,818.56	24'	7.5"	WOOD	LIGHT
P00440	N/A	OH3 Mid Carolina	OH3 Mid Carolina	OH7 AT&T OH9 Spirit / SEGRA	OH8 Spectrum/Time				824,943.56	1,945,757.36	15'	11.0"	WOOD	
P00450	269830	OH3 Mid Carolina	OH3 Mid Carolina	OH7 AT&T OH9 Spirit / SEGRA	OH8 Spectrum/Time				824,731.75	1,946,070.72	26'	11.0"	WOOD	TRANSF
P00460	N/A	OH3 Mid Carolina	OH3 Mid Carolina	OH7 AT&T OH9 Spirit / SEGRA	OH8 Spectrum/Time				824,634.83	1,946,224.92	24'	8.0"	WOOD	
P00470	N/A	OH3 Mid Carolina	OH3 Mid Carolina	OH7 AT&T OH9 Spirit / SEGRA	OH8 Spectrum/Time				824,580.83	1,946,339.80	40'	12.0"	WOOD	TRANSFORMER
P00480	11540031	OH3 Mid Carolina	OH3 Mid Carolina						824,590.44	1,946,382.47	37'	12.0"	WOOD	
P00490	1561111	OH3 Mid Carolina	OH3 Mid Carolina	OH7 AT&T OH9 Spirit / SEGRA	OH8 Spectrum/Time				824,541.85	1,946,557.80	47'	11.0"	WOOD	
P00500	N/A	OH3 Mid Carolina	OH3 Mid Carolina	OH7 AT&T OH9 Spirit / SEGRA	OH8 Spectrum/Time				824,496.41	1,946,815.19	37'	11.0"	WOOD	
P00510	N/A	OH3 Mid Carolina	OH3 Mid Carolina	OH7 AT&T OH9 Spirit / SEGRA	OH8 Spectrum/Time				824,461.35	1,947,206.83	44'	12.0"	WOOD	
P00520	N/A	OH3 Mid Carolina	OH3 Mid Carolina	OH7 AT&T OH9 Spirit / SEGRA	OH8 Spectrum/Time	SIG SCDOT			824,418.90	1,947,532.23	34'	12.0"	WOOD	
P00530	250125	OH1 SCE&G / Dominion							824,425.17	1,947,574.22	23'	11.0"	WOOD	GW
P00540	N/A	OH3 Mid Carolina	OH3 Mid Carolina	OH7 AT&T OH9 Spirit / SEGRA	OH8 Spectrum/Time				824,392.60	1,947,840.59	37'	12.0"	WOOD	
P00550	N/A	OH3 Mid Carolina	OH3 Mid Carolina	OH7 AT&T OH9 Spirit / SEGRA	OH8 Spectrum/Time				824,375.73	1,948,041.05	45'	13.0"	WOOD	
P00670	N/A	OH1 SCE&G / Dominion	OH1 SCE&G / Dominion			SIG SCDOT			824,242.26	1,948,027.59	25'	12.0"	METAL	
P00680	N/A	OH1 SCE&G / Dominion	OH1 SCE&G / Dominion			SIG SCDOT			824,273.95	1,947,722.30	25'	12.0"	METAL	TRANSFORMER
P00690	195952	OH1 SCE&G / Dominion	OH1 SCE&G / Dominion	OH11 CenturyLink /		SIG SCDOT		GW	824,297.91	1,947,513.56	28'	11.0"	WOOD	
P00700	N/A	OH1 SCE&G / Dominion	OH1 SCE&G / Dominion	OH11 CenturyLink /		SIG SCDOT			824,181.70	1,947,457.30	48'	12.0"	WOOD	METER
P00710	616822	OH1 SCE&G / Dominion	OH1 SCE&G / Dominion			SIG SCDOT			824,200.23	1,947,392.15	28'	12.0"	WOOD	
P00720	N/A	SIG SCDOT	OH1 SCE&G / Dominion				SIG SCDOT		824,275.03	1,947,292.87	50'	13.0"	CONCRET	CAMERA
P00730	525997	OH1 SCE&G / Dominion	OH1 SCE&G / Dominion	OH11 CenturyLink /					823,948.76	1,947,349.01	43'	13.0"	WOOD	TRANSFORMER
P00740	195950	OH1 SCE&G / Dominion	OH1 SCE&G / Dominion	OH11 CenturyLink /					823,658.15	1,947,209.85	47'	12.0"	WOOD	
P00750	N/A	OH1 SCE&G / Dominion	OH1 SCE&G / Dominion						823,701.62	1,947,462.87	48'	12.0"	WOOD	
P00760	195949	OH1 SCE&G / Dominion	OH1 SCE&G / Dominion						823,602.45	1,947,415.11	34'	11.0"	WOOD	TRANSFORMER
P00780	539484	OH1 SCE&G / Dominion	OH1 SCE&G / Dominion						823,469.97	1,947,596.96	40'	12.0"	WOOD	
P01250	435313	OH1 SCE&G / Dominion	OH1 SCE&G / Dominion						815,905.92	1,954,589.60	29'	9.0"	WOOD	
P01260	423508	OH1 SCE&G / Dominion	OH1 SCE&G / Dominion						815,778.69	1,954,695.46	28'	9.5"	WOOD	
P01270	491418	OH1 SCE&G / Dominion	OH1 SCE&G / Dominion						815,725.53	1,954,815.13	21'	10.0"	METAL	
P01280	423507	OH1 SCE&G / Dominion	OH1 SCE&G / Dominion						815,682.79	1,954,778.41	38'	10.0"	WOOD	TRANSFORMER
P01281	400G-3649A	SIG SCDOT	OH1 SCE&G / Dominion						815,638.14	1,954,731.18	29'	15.0"	CONCRET	
P01290	N/A	OH1 SCE&G / Dominion	OH1 SCE&G / Dominion						815,670.17	1,954,776.23	44'	11.0"	WOOD	
P01300	156536	OH1 SCE&G / Dominion	OH1 SCE&G / Dominion						815,435.11	1,954,598.56	45'	13.0"	WOOD	
P01310	381848	OH1 SCE&G / Dominion	OH1 SCE&G / Dominion						815,373.66	1,954,553.01	36'	11.0"	WOOD	
P01320	156535	OH1 SCE&G / Dominion	OH1 SCE&G / Dominion						815,615.81	1,954,456.63	45'	13.0"	WOOD	TRANSFORMER
P01330	308543	OH1 SCE&G / Dominion	OH1 SCE&G / Dominion						815,230.58	1,954,760.78	44'	13.0"	WOOD	
P01340	156537	OH1 SCE&G / Dominion	OH1 SCE&G / Dominion						815,063.57	1,954,936.54	42'	12.0"	WOOD	
P01350	156538	OH1 SCE&G / Dominion	OH1 SCE&G / Dominion						814,838.17	1,955,133.53	38'	13.0"	WOOD	TRANSFORMER
P01360	N/A	OH1 SCE&G / Dominion	OH1 SCE&G / Dominion						814,915.55	1,955,130.81	23'	9.0"	WOOD	METER
P01370	579070	OH1 SCE&G / Dominion	OH1 SCE&G / Dominion						814,725.50	1,955,226.71	36'	12.0"	WOOD	TRANSFORMER X 3
P01371	N/A	SIG SCDOT					SIG SCDOT		814,793.46	1,955,423.41	29'	13.0"	CONCRETE	
P01380	156539	OH1 SCE&G / Dominion	OH1 SCE&G / Dominion	OH13 SCE&G Fiber Optic					814,559.75	1,955,365.38	74'	17.0"	WOOD	
P01390	328664	OH1 SCE&G / Dominion	OH1 SCE&G / Dominion	OH13 SCE&G Fiber Optic					814,446.16	1,955,113.56	73'	17.0"	WOOD	
P01400	576128	OH1 SCE&G / Dominion	OH1 SCE&G / Dominion	OH13 SCE&G Fiber Optic					814,298.42	1,954,864.44	59'	17.0"	WOOD	
P01410	576120	OH1 SCE&G / Dominion	OH1 SCE&G / Dominion	OH13 SCE&G Fiber Optic OH9 Spirit / SEGRA					814,713.67	1,955,690.77	67'	17.0"	WOOD	
P01450	135 16 044	OH3 Mid Carolina	OH3 Mid Carolina	OH9 Spirit / SEGRA					814,294.54	1,955,156.75	37'	12.0"	WOOD	
P01460	N/A	OH3 Mid Carolina	OH3 Mid Carolina	OH9 Spirit / SEGRA					814,426.26	1,955,442.02	50'	13.0"	WOOD	
P01470	N/A	OH3 Mid Carolina	OH3 Mid Carolina	OH9 Spirit / SEGRA					814,548.03	1,955,710.51	36'	12.0"	WOOD	
P01480	N/A	OH3 Mid Carolina	OH3 Mid Carolina	OH9 Spirit / SEGRA					814,576.21	1,955,769.31	36'	12.0"	WOOD	TRANSFORMER X3
P01500	156540	OH1 SCE&G / Dominion	OH1 SCE&G / Dominion						814,277.29	1,955,590.36	35'	11.0"	WOOD	
P01510	156541	OH1 SCE&G / Dominion	OH1 SCE&G / Dominion						814,035.13	1,955,769.24	40'	13.0"	WOOD	
P01520	180301/100	OH1 SCE&G / Dominion	OH1 SCE&G / Dominion						813,868.69	1,955,858.36	37'	11.0"	WOOD	
P01530	180302	OH1 SCE&G / Dominion	OH1 SCE&G / Dominion						814,097.27	1,956,081.61	35'	11.0"	WOOD	LIGHT
P01540	180303	OH1 SCE&G / Dominion	OH1 SCE&G / Dominion						814,176.08	1,956,164.90	35'	11.0"	WOOD	3 TRANS
P01580	576121	OH1 SCE&G / Dominion	OH1 SCE&G / Dominion						813,779.69	1,955,907.48	37'	9.0"	WOOD	
P01590	156543/100	OH1 SCE&G / Dominion	OH1 SCE&G / Dominion						813,526.08	1,956,089.11	41'	13.0"	WOOD	
P01591	N/A	SIG SCDOT							813,736.82	1,956,347.85	29'	13.0"	CONCRETE	
P01640	N/A	OH3 Mid Carolina	OH3 Mid Carolina						813,451.25	1,956,620.60	28'	10.0"	WOOD	METER
P01650	N/A	OH3 Mid Carolina	OH3 Mid Carolina						813,433.81	1,956,682.39	28'	9.0"	WOOD	LIGHT
P01660	N/A	OH3 Mid Carolina	OH3 Mid Carolina						813,506.56	1,956,795.49	34'	10.0"	WOOD	TRANSFORMER

UTILITY & POLE DATA TABLE DESCRIPTION

COLUMN	DESCRIPTION	EXAMPLE	COLUMN	DESCRIPTION	EXAMPLE	COLUMN	DESCRIPTION	EXAMPLE
UTILITY	a) Reference the Utility Unique Identifier (UUI) b) Reference Sewer Manhole Number (SMN) c) Reference Utility Information Tags (UIT)	E1, G1, OH15 S001, SMH-02 U001, U05	STATION RANGE	a) Reference the station of the begin & end of linear utility b) Reference the station location of utility appurtenance c) Reference the station location of mahole	01+23 - 45+67 01+23 01+23	OWNERSHIP	Reference utility owner by name or by Owner Ref Abbr From Title Sheet	LOCAL POWER CO LPC
POLE	Reference the Utility Pole ID Number	P001, P25	OFFSET RANGE	a) Reference the offset of the begin & end of linear utility b) Reference the offset location of utility appurtenance c) Reference the offset location of manhole	15R - 15R 25L 25L	POLE DATA	Reference Owner Number, Height, Diameter, and Material of pole	DPC123, 35', 12", WOOD
ALIGNMENT ROUTE RD	Reference the Alignment used for stationing Use design alignments when available ~All geometric data used will be referenced to the project datum~	MAIN ST. MAIN ST RELOC	ITEM IN PLACE	a) Reference utility type, size, & material b) Reference the utility appurtenance type c) Reference manhole	TELEPHONE, COPPER / GAS 6" DI U/G PEDESTAL SEWER MH	REMARKS MISC NOTES	a) Further details including capacity, etc. b) List Sewer rims and invert elevations c) List details and desc, sizes, record information, etc.	RIM=123.45, INV IN=123.45 INV OUT=123.45 RECORDS SHOW INFO

REV. NO.	BY	DATE	DESCRIPTION OF REVISION
4			
3			
2			
1			
1			
INITIAL			

SOUTH CAROLINA DEPARTMENT OF TRANSPORTATION
ROAD DESIGN COLUMBIA, S.C.

UTILITY AND POLE DATA SHEET

NOT TO SCALE

DWG: CCR_PHL_SHT_U4A

UTILITY DATA

FED. RD. DIV. NO.	STATE	COUNTY	FILE NO.	ROAD NO.	SHEET NO.
3	S.C.	RICHLAND / LEXINGTON	P039719	I-26/I-20/I-126	U4B

POLE DATA

POLE ID No.	OWNER ID No.	POLE OWNER	RIDING UTILITIES & OWNERS						NORTHING	EASTING	HEIGHT	DIAMETER	POLE MATERIAL	MSC. NOTES
			ELECTRIC	TELEPH.	CABLE TV	TRAFFIC	CAMERA	OTHERS						
P01680	N/A	OH3 Mid Carolina	OH3 Mid Carolina	OH7 AT&T					812,646.97	1,955,813.82	45'	14.0"	METAL	
				OH9 Spirit / SEGRA										
P01690	N/A	OH3 Mid Carolina	OH3 Mid Carolina	OH7 AT&T					812,452.77	1,956,013.54	43'	13.0"	WOOD	TRANSFORMER
P01700	N/A	OH3 Mid Carolina	OH3 Mid Carolina	OH9 Spirit / SEGRA					812,459.67	1,956,023.58	46'	13.0"	WOOD	
P01710	N/A	OH3 Mid Carolina	OH3 Mid Carolina						812,465.17	1,956,031.33	47'	13.0"	WOOD	
P01720	N/A	OH3 Mid Carolina	OH3 Mid Carolina	OH9 Spirit / SEGRA					812,474.16	1,956,037.42	51'	13.0"	WOOD	
P01740	N/A	OH1 SCE&G / Dominion	OH1 SCE&G / Dominion						812,587.42	1,956,561.85	43'	13.0"	WOOD	
P01750	N/A	OH3 Mid Carolina	OH3 Mid Carolina						813,118.24	1,957,042.98	29'	9.0"	WOOD	LIGHT
P01760	N/A	OH3 Mid Carolina	OH3 Mid Carolina						813,174.23	1,957,189.68	28'	9.0"	WOOD	LIGHT
P01790	N/A	OH3 Mid Carolina	OH3 Mid Carolina						813,175.93	1,957,372.09	36'	13.0"	WOOD	TRANSFOMER
P01800	N/A	OH3 Mid Carolina	OH3 Mid Carolina						813,084.51	1,957,424.94	26'	9.0"	WOOD	lights x 2
P01820	N/A	OH3 Mid Carolina	OH3 Mid Carolina		OH8 Spectrum/Time				813,382.53	1,957,839.09	36'	12.0"	WOOD	
P01840	N/A	OH3 Mid Carolina	OH3 Mid Carolina		OH8 Spectrum/Time				813,124.70	1,957,914.42	34'	10.0"	WOOD	TRANSFORMER
P01850	N/A	OH6 Private Owner	OH3 Mid Carolina						813,136.21	1,957,822.16	26'	6.0"	WOOD	2 LIGHTS
P01860	N/A	OH3 Mid Carolina	OH3 Mid Carolina						813,149.18	1,958,031.81	27'	8.0"	WOOD	
P01930	N/A	OH3 Mid Carolina	OH3 Mid Carolina						812,460.36	1,957,662.32	42'	12.0"	WOOD	TRANSFORMERS X 3
P01940	N/A	OH3 Mid Carolina	OH3 Mid Carolina						812,395.07	1,957,513.42	42'	11.0"	WOOD	
P01950	N/A	OH3 Mid Carolina	OH3 Mid Carolina						812,611.48	1,957,400.14	36'	11.0"	WOOD	TRANSFORMERS X 2
P01980	N/A	OH3 Mid Carolina	OH3 Mid Carolina						812,660.77	1,957,376.54	16'	8.0"	WOOD	METER
P02000	N/A	OH3 Mid Carolina	OH3 Mid Carolina						811,616.56	1,957,727.81	38'	12.0"	WOOD	
P02001	N/A	OH3 Mid Carolina	OH3 Mid Carolina	OH9 Spirit / SEGRA	OH8 Spectrum/Time				811,585.11	1,957,658.81	37'	12.0"	WOOD	
P02010	N/A	OH3 Mid Carolina	OH3 Mid Carolina	OH9 Spirit / SEGRA	OH8 Spectrum/Time				811,606.32	1,957,730.18	38'	12.0"	WOOD	TRASFORMER
P02011	N/A	OH3 Mid Carolina	OH3 Mid Carolina						811,579.01	1,957,812.87	24'	8.0"	WOOD	
P02020	N/A	OH3 Mid Carolina	OH3 Mid Carolina		OH8 Spectrum/Time				811,631.79	1,958,127.59	35'	12.0"	WOOD	
				OH9 Spirit / SEGRA										
P02030	N/A	OH3 Mid Carolina	OH3 Mid Carolina						811,641.76	1,958,130.37	38'	12.0"	WOOD	
P02040	N/A	SIG SCDOT	OH3 Mid Carolina						811,652.25	1,958,037.93	25'	11.0"	WOOD	METER
P02041	N/A	SIG SCDOT					SIG SCDOT		811,944.02	1,957,846.64	30'	13.0"	CONCRETE	
P02050	135 38 5	OH3 Mid Carolina	OH3 Mid Carolina		OH8 Spectrum/Time				811,633.80	1,958,188.58	32'	11.0"	WOOD	TRANSFORMER
P02051	N/A	OH3 Mid Carolina	OH3 Mid Carolina						811,738.12	1,958,179.69	22'	8.0"	WOOD	LIGHT
P02060	N/A	OH3 Mid Carolina	OH3 Mid Carolina						811,628.75	1,958,237.30	33'	11.0"	WOOD	TRANSFORMER X 3
P02061	N/A	OH3 Mid Carolina	OH3 Mid Carolina						811,711.06	1,958,202.70	22'	8.0"	WOOD	
P02062	N/A	OH3 Mid Carolina	OH3 Mid Carolina						811,761.72	1,958,226.16	20'	7.0"	WOOD	METER
P02063	N/A	OH3 Mid Carolina	OH3 Mid Carolina						811,662.67	1,958,309.70	21'	8.0"	WOOD	LIGHT
P02070	N/A	OH3 Mid Carolina	OH3 Mid Carolina						811,607.15	1,958,506.99	32'	11.0"	WOOD	TRANSFORMER
P02080	N/A	OH3 Mid Carolina	OH3 Mid Carolina		OH8 Spectrum/Time				811,412.81	1,958,318.15	36'	11.0"	WOOD	TRANSFORMER
				OH9 Spirit / SEGRA										
P02090	135 38 28	OH3 Mid Carolina	OH3 Mid Carolina		OH8 Spectrum/Time				811,274.04	1,958,441.81	37'	12.0"	WOOD	
				OH9 Spirit / SEGRA										
P02100	135 38 29	OH3 Mid Carolina	OH3 Mid Carolina		OH8 Spectrum/Time				811,074.26	1,958,623.02	38'	12.0"	WOOD	
				OH9 Spirit / SEGRA										
P02110	135 38 30	OH3 Mid Carolina	OH3 Mid Carolina		OH8 Spectrum/Time				810,907.39	1,958,775.47	34'	11.0"	WOOD	TRANSFORMER
				OH9 Spirit / SEGRA										
P02120	N/A	OH3 Mid Carolina	OH3 Mid Carolina		OH8 Spectrum/Time				810,816.38	1,958,858.33	38'	12.0"	WOOD	TRANSFORMERS X2
				OH9 Spirit / SEGRA										
P02130	N/A	OH5 Unknown Owner		OH7 AT&T					810,731.49	1,958,928.02	23'	9.0"	WOOD	
P02140	135 38 32	OH3 Mid Carolina	OH3 Mid Carolina	OH7 AT&T	OH8 Spectrum/Time				810,633.07	1,959,026.42	40'	12.0"	WOOD	
				OH9 Spirit / SEGRA										
P02150	135 38 59	OH3 Mid Carolina	OH3 Mid Carolina						810,686.03	1,959,076.99	33'	11.0"	WOOD	TRANSFORMER
P02160	138 48 26	OH3 Mid Carolina	OH3 Mid Carolina	OH7 AT&T	OH8 Spectrum/Time				810,584.28	1,959,068.66	42'	13.0"	WOOD	2 WAY FEEDER
				OH9 Spirit / SEGRA										
P02170	5	OH3 Mid Carolina	OH3 Mid Carolina	OH9 Spirit / SEGRA					810,577.69	1,959,061.56	38'	12.0"	WOOD	
P02180	135 48 21/5	OH3 Mid Carolina	OH3 Mid Carolina	OH9 Spirit / SEGRA					810,491.32	1,958,804.15	40'	13.0"	WOOD	
P02190	N/A	OH3 Mid Carolina	OH3 Mid Carolina	OH9 Spirit / SEGRA					810,479.39	1,958,790.78	40'	12.0"	WOOD	TRANSFORMER
P02200	135 48 15	OH3 Mid Carolina	OH3 Mid Carolina	OH9 Spirit / SEGRA					810,391.16	1,958,555.33	36'	11.0"	WOOD	TRANSFORMER
P02210	2	OH3 Mid Carolina	OH3 Mid Carolina	OH9 Spirit / SEGRA					810,473.43	1,958,821.18	40'	12.0"	WOOD	LIGHT X2
P02220	N/A	OH3 Mid Carolina	OH3 Mid Carolina	OH9 Spirit / SEGRA					810,374.16	1,958,907.83	43'	13.0"	WOOD	TRANSFORMERS X3
P02230	10 53 F	OH3 Mid Carolina	OH3 Mid Carolina	OH9 Spirit / SEGRA					810,201.90	1,959,065.80	33'	11.0"	WOOD	
P02240	N/A	OH3 Mid Carolina	OH3 Mid Carolina	OH9 Spirit / SEGRA					810,057.31	1,959,194.57	38'	12.0"	WOOD	
P02250	N/A	OH3 Mid Carolina	OH3 Mid Carolina	OH9 Spirit / SEGRA					809,914.18	1,959,324.55	34'	12.0"	WOOD	

POLE ID No.	OWNER ID No.	POLE OWNER	RIDING UTILITIES & OWNERS						NORTHING	EASTING	HEIGHT	DIAMETER	POLE MATERIAL	MSC. NOTES
			ELECTRIC	TELEPH.	CABLE TV	TRAFFIC	CAMERA	OTHERS						
P02260	N/A	OH3 Mid Carolina	OH3 Mid Carolina	OH9 Spirit / SEGRA					809,772.75	1,959,455.38	33'	11.0"	WOOD	
P02261	N/A	OH3 Mid Carolina	OH3 Mid Carolina						809,796.92	1,959,420.13	23'	8.0"	WOOD	LIGHT
P02262	N/A	OH3 Mid Carolina	OH3 Mid Carolina						809,766.00	1,959,449.58	16'	8.0"	WOOD	METER
P02270	N/A	OH3 Mid Carolina	OH3 Mid Carolina	OH9 Spirit / SEGRA					809,630.73	1,959,583.30	32'	12.0"	WOOD	
P02280	N/A	OH3 Mid Carolina	OH3 Mid Carolina	OH9 Spirit / SEGRA					809,485.88	1,959,714.50	35'	12.0"	WOOD	
P02290	N/A	OH5 Unknown Owner							809,338.54	1,959,833.54	38'	12.0"	WOOD	ANGLED POLE LEANING ON P02300
P02300	N/A	OH3 Mid Carolina	OH3 Mid Carolina	OH9 Spirit / SEGRA					809,345.44	1,959,842.13	38'	12.0"	WOOD	
P02310	N/A	OH3 Mid Carolina	OH3 Mid Carolina	OH9 Spirit / SEGRA					809,107.19	1,960,032.87	42'	12.0"	WOOD	
P02311	N/A	SIG SCDOT	OH3 Mid Carolina						809,103.51	1,960,065.83	19'	8.0"	WOOD	METER
P02320	10 53 BB	OH3 Mid Carolina	OH3 Mid Carolina	OH9 Spirit / SEGRA					808,810.17	1,960,269.17	63'	16.0"	WOOD	
P02330	N/A	OH3 Mid Carolina	OH3 Mid Carolina	OH9 Spirit / SEGRA					808,644.10	1,960,125.27	47'	12.0"	WOOD	
P02331	135 59 6	OH3 Mid Carolina	OH3 Mid Carolina	OH9 Spirit / SEGRA					808,490.16	1,959,993.38	54'	12.0"	WOOD	
P02332	N/A	OH3 Mid Carolina	OH3 Mid Carolina	OH9 Spirit / SEGRA					808,307.34	1,959,835.59	40'	12.0"	WOOD	LIGHT
P02333	N/A	OH3 Mid Carolina	OH3 Mid Carolina						808,450.00	1,960,143.07	23'	8.0"	WOOD	LIGHT
P02340	N/A	OH1 SCE&G / Dominion	OH1 SCE&G / Dominion						808,613.01	1,960,027.17	45'	12.0"	WOOD	
P02341	220250	OH1 SCE&G / Dominion	OH1 SCE&G / Dominion						808,348.35	1,959,777.95	51'	12.0"	WOOD	TRANSFORMER
P02350	100	OH1 SCE&G / Dominion	OH1 SCE&G / Dominion						808,884.92	1,960,260.35	33'	10.0"	WOOD	LIGHT
P02360	214390,	OH1 SCE&G / Dominion	OH1 SCE&G / Dominion						808,704.79	1,960,421.86	40'	13.0"	WOOD	
P02370	214389	OH1 SCE&G / Dominion	OH1 SCE&G / Dominion						808,514.65	1,960,592.01	47'	13.0"	WOOD	
P02380	214388	OH1 SCE&G / Dominion	OH1 SCE&G / Dominion						808,293.06	1,960,790.72	50'	13.0"	WOOD	TRANSFORMERG
P02390	214387	OH1 SCE&G / Dominion	OH1 SCE&G / Dominion						808,054.59	1,961,000.93	26'	9.0"	WOOD	
P02391	N/A	OH1 SCE&G / Dominion	OH1 SCE&G / Dominion						807,876.21	1,961,160.53	25'	8.0"	WOOD	
P02400	N/A	SIG SCDOT					SIG SCDOT		810,398.40	1,959,157.13	51'	17.0"	CONCRETE	
P02410	N/A	OH3 Mid Carolina	OH3 Mid Carolina	OH7 AT&T	OH8 Spectrum/Time				810,403.17	1,959,232.41	40'	12.0"	WOOD	TRANSFORMER
				OH9 Spirit / SEGRA										
P02420	N/A	OH3 Mid Carolina	OH3 Mid Carolina	OH7 AT&T	OH8 Spectrum/Time				810,214.24	1,959,402.96	41'	13.0"	WOOD	TRANSFORMER
				OH9 Spirit / SEGRA										
P02430	135 49 12	OH3 Mid Carolina	OH3 Mid Carolina	OH7 AT&T	OH8 Spectrum/Time				810,032.61	1,959,567.73	41'	13.0"	WOOD	LIGHT
				OH9 Spirit / SEGRA										
P02440	N/A	OH3 Mid Carolina	OH3 Mid Carolina	OH9 Spirit / SEGRA					810,051.56	1,959,625.72	36'	12.0"		TRANSFORMER X3
P02460	N/A	OH3 Mid Carolina	OH3 Mid Carolina	OH7 AT&T	OH8 Spectrum/Time				809,872.27	1,959,714.16	42'	11.0"	WOOD	TRANSFORMER
				OH9 Spirit / SEGRA										LIGHT
P02470	N/A	OH3 Mid Carolina	OH3 Mid Carolina						809,947.90	1,959,772.19	29'	9.0"	WOOD	LIGHT
P02480	N/A	SIG SCDOT	OH3 Mid Carolina						809,714.05	1,959,843.67	28'	9.0"	WOOD	METER
P02490	N/A	OH3 Mid Carolina	OH3 Mid Carolina	OH7 AT&T	OH8 Spectrum/Time				809,711.63	1,959,857.20	42'	13.0"	WOOD	TRANSFORMER
				OH9 Spirit / SEGRA										LIGHTS X2
P02500	N/A	OH3 Mid Carolina	OH3 Mid Carolina						809,748.63	1,959,906.02	31'	11.0"	WOOD	TRANSFORMER X3
P02510	135 49 14	OH3 Mid Carolina	OH3 Mid Carolina	OH7 AT&T	OH8 Spectrum/Time				809,547.50	1,960,005.40	39'	11.0"	WOOD	LIGHT
				OH9 Spirit / SEGRA										
P02520	N/A	OH3 Mid Carolina	OH3 Mid Carolina	OH7 AT&T	OH8 Spectrum/Time				809,387.43	1,960,151.29	42'	13.0"	WOOD	TRANSFORMER METER
				OH9 Spirit / SEGRA										
P02521	N/A	OH3 Mid Carolina	OH3 Mid Carolina						809,416.46	1,960,194.06	24'	8.0"	WOOD	LIGHTS X2
P02530	135 59 021	OH3 Mid Carolina	OH3 Mid Carolina	OH7 AT&T	OH8 Spectrum/Time				809,222.91	1,960,301.33	43'	12.0"	WOOD	
				OH9 Spirit / SEGRA										
P02540	N/A	OH3 Mid Carolina	OH3 Mid Carolina	OH7 AT&T	OH8 Spectrum/Time				809,070.52	1,960,443.56	41'	13.0"	WOOD	
				OH9 Spirit / SEGRA										
P02550	223108	OH1 SCE&G / Dominion						GW	809,039.68	1,960,456.13	32'	10.0"	WOOD	
P02560	135 59 23	OH3 Mid Carolina	OH3 Mid Carolina	OH7 AT&T	OH8 Spectrum/Time				808,924.82	1,960,576.26	56'	13.0"	WOOD	
				OH9 Spirit / SEGRA										
P02570	374381	OH1 SCE&G / Dominion	OH1 SCE&G / Dominion						808,901.93	1,960,580.26	38'	11.0"	WOOD	
P02580	N/A	SIG SCDOT	OH1 SCE&G / Dominion						808,884.35	1,960,533.28	30'	13.0"	CONCRET	METER
P02590	N/A	OH1 SCE&G / Dominion	OH1 SCE&G / Dominion	OH7 AT&T	OH8 Spectrum/Time				808,873.35	1,960,899.52	37'	12.0"	WOOD	
P02600	15775	OH1 SCE&G / Dominion	OH1 SCE&G / Dominion	OH7 AT&T	OH8 Spectrum/Time				808,851.45	1,961,128.52	38'	12.0"	WOOD	
P02610	37437	OH1 SCE&G / Dominion	OH1 SCE&G / Dominion						808,795.43	1,961,105.17	32'	11.0"	WOOD	
P02620	374379	OH1 SCE&G / Dominion	OH1 SCE&G / Dominion	OH7 AT&T	OH8 Spectrum/Time				808,823.85	1,961,347.26	33'	12.0"	WOOD	
P02630	14400	OH3 Mid Carolina	OH3 Mid Carolina	OH7 AT&T	OH8 Spectrum/Time				808,745.84	1,960,738.62	46'	13.0"	WOOD	
				OH9 Spirit / SEGRA										
P02640	46003	OH1 SCE&G / Dominion	OH1 SCE&G / Dominion						808,668.27	1,960,791.21	33'	11.0"	WOOD	TRANSFORMER
P02650	N/A	OH3 Mid Carolina	OH3 Mid Carolina	OH7 AT&T	OH8 Spectrum/Time				808,579.93	1,960,889.15	45'	12.0"	WOOD	
				OH9 Spirit / SEGRA										

UTILITY & POLE DATA TABLE DESCRIPTION

COLUMN	DESCRIPTION	EXAMPLE
UTILITY	a) Reference the Utility Unique Identifier (UUI) b) Reference Sewer Manhole Number (SMN) c) Reference Utility Information Tags (UIT)	E1, G1, OH15 S001, SMH-02 U001, U05
POLE	Reference the Utility Pole ID Number	P001, P25
ALIGNMENT	Reference the Alignment used for stationing Use design alignments when available	
ROUTE		MAIN ST.
RD	~All geometric data used will be referenced to the project datum~	MAIN ST RELOC

COLUMN	DESCRIPTION	EXAMPLE
STATION	a) Reference the station of the begin & end of linear utility	01+23 - 45+67
RANGE	b) Reference the station location of utility appurtenance	01+23
	c) Reference the station location of mahole	01+23
OFFSET	a) Reference the offset of the begin & end of linear utility	15R - 15R
RANGE	b) Reference the offset location of utility appurtenance	25L
	c) Reference the offset location of manhole	25L
ITEM IN	a) Reference utility type, size, & material	TELEPHONE, COPPER / GAS 6" DI
PLACE	b) Reference the utility appurtenance type	U/G PEDESTAL
	c) Reference manhole	SEWER MH

COLUMN	DESCRIPTION	EXAMPLE
OWNERSHIP	Reference utility owner by name or by Owner Ref Abbr From Title Sheet	LOCAL POWER CO LPC
POLE DATA	Reference Owner Number, Height, Diameter, and Material of pole	DPC123, 35', 12", WOOD
REMARKS	a) Further details including capacity, etc.	
MISC NOTES	b) List Sewer rims and invert elevations c) List details and desc, sizes, record information, etc.	RIM=123.45, INV IN=123.45 INV OUT=123.45 RECORDS SHOW INFO

REV. NO.	BY	DATE	DESCRIPTION OF REVISION
4			
3			
2			
1			
1			
INITIAL			

SOUTH CAROLINA DEPARTMENT OF TRANSPORTATION
ROAD DESIGN COLUMBIA, S.C.

UTILITY AND POLE DATA SHEET

NOT TO SCALE

DWG: CCR_PHI_SHT_U4B

UTILITY DATA

FED. RD. DIV. NO.	STATE	COUNTY	FILE NO.	ROAD NO.	SHEET NO.
3	S.C.	RICHLAND / LEXINGTON	P039719	S-264-205-126	U4C

POLE DATA

POLE ID No.	OWNER ID No.	POLE OWNER	RIDING UTILITIES & OWNERS						NORTHING	EASTING	HEIGHT	DIAMETER	POLE MATERIAL	MSC. NOTES
			ELECTRIC	TELEPH.	CABLE TV	TRAFFIC	CAMERA	OTHERS						
P02660	46004	OH1 SCE&G / Dominion	OH1 SCE&G / Dominion						808,440.94	1,960,998.72	34'	9.0''	WOOD	
P02670	N/A	OH3 Mid Carolina	OH3 Mid Carolina	OH7 AT&T	OH8 Spectrum/Time				808,401.50	1,961,052.11	46'	13.0''	WOOD	
				OH9 Spirit / SEGRA										
P02680	N/A	OH3 Mid Carolina	OH3 Mid Carolina	OH7 AT&T	OH8 Spectrum/Time				808,230.77	1,961,205.66	44'	13.0''	WOOD	
				OH9 Spirit / SEGRA										
P02690	45199	OH1 SCE&G / Dominion	OH1 SCE&G / Dominion						808,210.17	1,961,206.51	33'	10.0''	WOOD	TRANSFORMER
P02700	N/A	OH3 Mid Carolina	OH3 Mid Carolina	OH7 AT&T	OH8 Spectrum/Time				808,051.95	1,961,367.86	48'	13.0''	WOOD	
				OH9 Spirit / SEGRA										
P02710	45200	OH1 SCE&G / Dominion	OH1 SCE&G / Dominion						807,977.67	1,961,418.57	37'	10.0''	WOOD	
P02720	136 60 55	OH3 Mid Carolina	OH3 Mid Carolina	OH7 AT&T	OH8 Spectrum/Time				807,888.55	1,961,507.23	40'	12.0''	WOOD	TRANSFORMER
				OH9 Spirit / SEGRA										
P02721	N/A	OH3 Mid Carolina	OH3 Mid Carolina						807,890.45	1,961,512.22	28'	12.0''	WOOD	
P02730	N/A	OH3 Mid Carolina	OH3 Mid Carolina						807,889.58	1,961,515.62	39'	13.0''	WOOD	LIGHT
P02740	N/A	OH3 Mid Carolina		OH7 AT&T					807,874.21	1,961,526.89	29'	10.0''	WOOD	
P02750	N/A	OH3 Mid Carolina	OH3 Mid Carolina						807,846.18	1,961,553.37	19'	12.0''		
P02760	343185	OH1 SCE&G / Dominion	OH1 SCE&G / Dominion						807,868.44	1,961,517.27	22'	8.0''	WOOD	
P02770	N/A	SIG SCDOT	OH3 Mid Carolina				SIG SCDOT		807,798.20	1,961,513.38	47'	13.0''	CONCRET	CAMERA
P02780	N/A	OH3 Mid Carolina	OH3 Mid Carolina	OH9 Spirit / SEGRA					807,769.74	1,961,610.14	38'	12.0''	WOOD	
P02790	1366070	OH3 Mid Carolina	OH3 Mid Carolina	OH9 Spirit / SEGRA					807,644.49	1,961,719.55	41'	13.0''	WOOD	
P02800	N/A	OH1 SCE&G / Dominion	OH1 SCE&G / Dominion						807,155.23	1,962,161.63	26'	8.0''	WOOD	PVT LIGHT
P02810	N/A	OH1 SCE&G / Dominion	OH1 SCE&G / Dominion						807,127.91	1,962,234.27	28'	9.0''	WOOD	2 PVT LIGHTS, CAMERA,
P02820	N/A	OH1 SCE&G / Dominion	OH1 SCE&G / Dominion						807,229.07	1,962,330.82	27'	8.0''	WOOD	CAMERA, PVT LIGHT
P02830	159156	OH1 SCE&G / Dominion	OH1 SCE&G / Dominion	OH7 AT&T	OH8 Spectrum/Time				807,092.47	1,962,219.50	33'	10.0''	WOOD	
P02840	572861	OH1 SCE&G / Dominion	OH1 SCE&G / Dominion	OH9 Spirit / SEGRA	OH8 Spectrum/Time				807,058.53	1,962,252.09	33'	12.0''	WOOD	TRANS, PVT LIGHT
				OH7 AT&T										
P02850	277301	OH1 SCE&G / Dominion	OH1 SCE&G / Dominion	OH9 Spirit / SEGRA	OH8 Spectrum/Time				807,109.12	1,962,304.56	24'	9.0''	WOOD	
				OH7 AT&T										
P02870	495241	OH1 SCE&G / Dominion	OH1 SCE&G / Dominion	OH9 Spirit / SEGRA	OH8 Spectrum/Time				806,966.33	1,962,334.18	35H	11.0''	WOOD	
P02880	159155	OH1 SCE&G / Dominion	OH1 SCE&G / Dominion	OH9 Spirit / SEGRA	OH8 Spectrum/Time				806,900.72	1,962,393.69	31'	9.0''	WOOD	
P02890	582356	OH1 SCE&G / Dominion	OH1 SCE&G / Dominion						806,988.71	1,962,456.58	22'	8.0''	WOOD	PVT LIGHT
P02900	559262	OH1 SCE&G / Dominion	OH1 SCE&G / Dominion		OH8 Spectrum/Time				806,863.98	1,962,447.35	40'	13.0''	WOOD	TRANS
P02901	21735	OH1 SCE&G / Dominion	OH1 SCE&G / Dominion		OH8 Spectrum/Time				806,983.97	1,962,841.84	36'	13.0''	WOOD	TRANS, PVT LIGHT
P02920	N/A	SIG SCDOT	OH1 SCE&G / Dominion						806,885.15	1,962,335.59	30'		CONCRET	ANTENNA, EMETER
P02930	25960	OH1 SCE&G / Dominion	OH1 SCE&G / Dominion					GW	806,830.48	1,962,112.95	40'	13.0''	WOOD	TRANS
P02931	46140	OH1 SCE&G / Dominion						GW	806,853.36	1,962,092.44	31'	10.0''	WOOD	3 Guy Anchor's
P02932	N/A	SIG SCDOT	OH1 SCE&G / Dominion				SIG SCDOT		806,890.54	1,962,146.85	50'	18.0''	CONCRET	E METER
P02940	226353	OH1 SCE&G / Dominion	OH1 SCE&G / Dominion						806,823.03	1,961,954.80	23'	10.0''	WOOD	
P02950	277458	OH1 SCE&G / Dominion	OH1 SCE&G / Dominion						806,643.03	1,962,280.35	30'		WOOD	
P02960	615390	OH1 SCE&G / Dominion	OH1 SCE&G / Dominion						806,655.50	1,962,213.44	22'	8.0''	WOOD	
P02961	615389	OH1 SCE&G / Dominion	OH1 SCE&G / Dominion						806,582.12	1,962,103.48	22'	8.0''	WOOD	
P02962	N/A	OH5 Unknown Owner	OH1 SCE&G / Dominion						806,660.91	1,962,212.69	12'	6.0''	WOOD	METER
P02963	N/A	OH5 Unknown Owner	OH1 SCE&G / Dominion						806,665.30	1,962,219.29	14'	6.0''	WOOD	LIGHT, METER
P02980	277459	OH1 SCE&G / Dominion	OH1 SCE&G / Dominion						806,516.31	1,962,396.18	34'	10.0''	WOOD	TRANS
P02970	N/A	OH1 SCE&G / Dominion	OH1 SCE&G / Dominion						806,615.66	1,962,152.89	14'	6.0''	WOOD	
P02990	N/A	OH1 SCE&G / Dominion	OH1 SCE&G / Dominion						806,568.78	1,962,427.18	26'	8.0''	WOOD	E METER
P03000	563116	OH1 SCE&G / Dominion	OH1 SCE&G / Dominion						806,445.24	1,962,462.39	32'	10.0''	WOOD	TRANS
P03001	225638	OH1 SCE&G / Dominion	OH1 SCE&G / Dominion						806,398.84	1,962,428.45	28'	10.0''	WOOD	PVT LIGHT
P03002	614374	OH1 SCE&G / Dominion	OH1 SCE&G / Dominion						806,326.82	1,962,360.70	26'	10.0''	WOOD	PVT LIGHT
P03010	601483	OH1 SCE&G / Dominion	OH1 SCE&G / Dominion						806,146.57	1,962,704.43	29'	10.0''	WOOD	
P03020	491466	OH1 SCE&G / Dominion	OH1 SCE&G / Dominion						806,021.34	1,962,586.47	32'	10.0''	WOOD	TRANS
P03030	85412	OH1 SCE&G / Dominion		OH7 AT&T	OH8 Spectrum/Time				805,819.42	1,963,007.84	25'	12.0''	WOOD	
P03031	534821	OH1 SCE&G / Dominion	OH1 SCE&G / Dominion						805,996.10	1,962,858.20	23'	6.0''	WOOD	STREETLIGHT
P03032	N/A	OH1 SCE&G / Dominion	OH1 SCE&G / Dominion						805,908.43	1,962,932.74	23'	6.0''	WOOD	
P03040	X	OH1 SCE&G / Dominion	OH1 SCE&G / Dominion						805687.497	1962923.471	47.00	13.00	WOOD	TRANS
P03050	333702	OH1 SCE&G / Dominion	OH1 SCE&G / Dominion	OH7 AT&T	OH8 Spectrum/Time				805,706.79	1,963,121.23	33'	10.0''	WOOD	TRANS, PVT LIGHT
P03051	333671	OH1 SCE&G / Dominion	OH1 SCE&G / Dominion	OH7 AT&T	OH8 Spectrum/Time				805,760.11	1,963,052.08	27'	8.0''	WOOD	PVT LIGHT
P03052	563788	OH1 SCE&G / Dominion	OH1 SCE&G / Dominion						805,820.72	1,963,007.13	49'	13.0''	WOOD	PVT LIGHT
P03060	333703	OH1 SCE&G / Dominion	OH1 SCE&G / Dominion						805,564.50	1,963,215.66	28'	8.0''	WOOD	PVT LIGHT
P03070	333704	OH1 SCE&G / Dominion	OH1 SCE&G / Dominion						805,488.56	1,963,225.27	28'	8.0''	WOOD	PVT LIGHT
P03080	333705	OH1 SCE&G / Dominion	OH1 SCE&G / Dominion						805,439.13	1,963,221.85	28'	8.0''	WOOD	PVT LIGHT

POLE ID No.	OWNER ID No.	POLE OWNER	RIDING UTILITIES & OWNERS						NORTHING	EASTING	HEIGHT	DIAMETER	POLE MATERIAL	MSC. NOTES
			ELECTRIC	TELEPH.	CABLE TV	TRAFFIC	CAMERA	OTHERS						
P03090	333706	OH1 SCE&G / Dominion	OH1 SCE&G / Dominion						805,347.96	1,963,192.89	28'	8.0''	WOOD	PVT LIGHT
P03100	115932	OH1 SCE&G / Dominion	OH1 SCE&G / Dominion	OH7 AT&T					805,840.17	1,963,354.78	49'	13.0''	WOOD	TRANS, EMETER
P03110	N/A	OH1 SCE&G / Dominion	OH1 SCE&G / Dominion	OH7 AT&T	OH8 Spectrum/Time				805,953.10	1,963,292.07	14'	4.0''	METAL	
P03120	N/A	OH1 SCE&G / Dominion	OH1 SCE&G / Dominion	OH7 AT&T	OH8 Spectrum/Time				805,973.73	1,963,233.68	33'	10.0''	WOOD	TRANS
P03130	317359	OH1 SCE&G / Dominion	OH1 SCE&G / Dominion	OH7 AT&T					806,007.66	1,963,200.69	23'	10.0''	WOOD	STREETLIGHT
P03140	431281	OH1 SCE&G / Dominion	OH1 SCE&G / Dominion		OH8 Spectrum/Time				806,075.04	1,963,262.86	23'	9.0''	WOOD	PVT LIGHT
P03160	444445	OH1 SCE&G / Dominion	OH1 SCE&G / Dominion						805,948.58	1,963,470.46	22'	8.0''	WOOD	PVT LIGHT
P03170	217726	OH1 SCE&G / Dominion	OH1 SCE&G / Dominion	OH7 AT&T					805,636.30	1,963,534.96	31'	10.0''	WOOD	2 TRANS
P03180	5637554	OH1 SCE&G / Dominion	OH1 SCE&G / Dominion	OH7 AT&T					805,718.98	1,963,610.03	24'	8.0''	WOOD	
P03190	N/A	OH1 SCE&G / Dominion	OH1 SCE&G / Dominion	OH7 AT&T					805,558.25	1,963,604.06	24'	11.0''	WOOD	
P03191	219890	OH1 SCE&G / Dominion	OH1 SCE&G / Dominion						805,665.76	1,963,719.21	27'	9.0''	WOOD	
P03192	43190	OH1 SCE&G / Dominion	OH1 SCE&G / Dominion						805,562.74	1,963,599.09	36'	13.0''	WOOD	3 TRANS, E METER
P03200	N/A	SIG SCDOT	OH1 SCE&G / Dominion				SIG SCDOT		805,514.73	1,963,576.21	49'	19.0''	CONCRET	E METER
P03220	219892	OH1 SCE&G / Dominion	OH1 SCE&G / Dominion						805,472.89	1,963,791.21	24'	10.0''	WOOD	4 PVT LIGHTS
P03230	253097	OH1 SCE&G / Dominion	OH1 SCE&G / Dominion	OH7 AT&T	OH8 Spectrum/Time	SIG SCDOT			804,620.68	1,962,773.52	50'	12.0''	WOOD	TRANS, PVT LIGHT
P03240	292797	OH1 SCE&G / Dominion	OH1 SCE&G / Dominion	OH7 AT&T					804,674.45	1,962,913.22	34'	11.0''	WOOD	E METER
P03250	251648	OH1 SCE&G / Dominion	OH1 SCE&G / Dominion	OH11 CenturyLink /	OH8 Spectrum/Time				804,634.83	1,963,016.81	50'	13.0''	WOOD	
P03260	N/A	OH1 SCE&G / Dominion	OH1 SCE&G / Dominion						804,638.77	1,963,027.70	31'	10.0''	WOOD	
P03280	251649	OH1 SCE&G / Dominion	OH1 SCE&G / Dominion	OH11 CenturyLink /	OH8 Spectrum/Time	SIG SCDOT			804,607.08	1,963,229.83	44'	13.0''	WOOD	ANTENNA, E BOX
P03290	3617	OH1 SCE&G / Dominion				SIG SCDOT			804,583.23	1,963,433.51	38'	10.0''	WOOD	T INTERFACEGuy Anchor
P03300	251650	OH1 SCE&G / Dominion	OH1 SCE&G / Dominion	OH7 AT&T	OH8 Spectrum/Time				804,584.44	1,963,433.62	47'	12.0''	WOOD	TRANS
				OH11 CenturyLink /										
P03320	361	OH1 SCE&G / Dominion	OH1 SCE&G / Dominion	OH11 CenturyLink /	OH8 Spectrum/Time	SIG SCDOT			804,565.08	1,963,595.78	38'	9.0''	WOOD	
P03330	143008	OH1 SCE&G / Dominion	OH1 SCE&G / Dominion						804,911.50	1,963,698.57	33'	12.0''	WOOD	TRANS
P03340	1064 BB	OH3 Mid Carolina	OH3 Mid Carolina						804,557.99	1,963,419.56	38'	13.0''	WOOD	2 TRANS, E METER
P03350	1368141	OH3 Mid Carolina	OH3 Mid Carolina						804,541.78	1,963,422.42	36'	13.0''	WOOD	
P03360	253996	OH1 SCE&G / Dominion	OH1 SCE&G / Dominion						804,485.91	1,963,448.37	35'	11.0''	WOOD	
P03370	C17299	OH1 SCE&G / Dominion	OH1 SCE&G / Dominion						804,308.18	1,963,459.00	37'	12.0''	WOOD	TRANS
P03380	136818	OH3 Mid Carolina	OH3 Mid Carolina		OH8 Spectrum/Time				804,203.53	1,963,452.44	46'	12.0''	WOOD	3 TRANS, PVT LIGHT, E METER, EBOX
P03420	616439	OH1 SCE&G / Dominion	OH1 SCE&G / Dominion						804,309.59	1,963,711.79	24'	8.0''	WOOD	
P03430	638792	OH1 SCE&G / Dominion	OH1 SCE&G / Dominion						804,248.34	1,963,725.83	28'	9.0''	WOOD	2 PVT LIGHTS
P03450	N/A	OH1 SCE&G / Dominion		OH9 Spirit / SEGRA OH11 CenturyLink /	OH8 Spectrum/Time				804,535.73	1,963,861.16	32'	13.0''	WOOD	4GW / 4 GUY ANCHORS
P03451	3616	OH1 SCE&G / Dominion	OH1 SCE&G / Dominion						804,531.94	1,963,859.90	49'	13.0''	WOOD	TRANS
P03460	539498	OH1 SCE&G / Dominion	OH1 SCE&G / Dominion						804,333.04	1,963,852.23	31'	10.0''	WOOD	
P03470	706492	OH1 SCE&G / Dominion	OH1 SCE&G / Dominion						804,234.88	1,963,833.33	27'	8.0''	WOOD	2 PVT LIGHT
P03480	706485	OH1 SCE&G / Dominion	OH1 SCE&G / Dominion						804,275.25	1,963,973.68	22'	8.0''	WOOD	PVT LIGHT
P03490	N/A	OH1 SCE&G / Dominion	OH1 SCE&G / Dominion						804,531.19	1,964,046.35	23'	8.0''	WOOD	E METER
P03491	N/A	SIG SCDOT				SIG SCDOT			804,527.29	1,964,048.89	26'	10.0''	WOOD	
P03500	539497	OH1 SCE&G / Dominion	OH1 SCE&G / Dominion	OH9 Spirit / SEGRA OH11 CenturyLink /	OH8 Spectrum/Time				804,614.74	1,964,081.14	60'	13.0''	WOOD	
P03510	29094	OH1 SCE&G / Dominion	OH1 SCE&G / Dominion	OH9 Spirit / SEGRA OH11 CenturyLink /	OH8 Spectrum/Time				804,708.45	1,964,342.41	49'	14.0''	WOOD	
P03520	N/A	SIG SCDOT				SIG SCDOT			804,655.45	1,964,392.73	27'	10.0''	WOOD	
P03530	333694	OH1 SCE&G / Dominion	OH1 SCE&G / Dominion	OH9 Spirit / SEGRA OH11 CenturyLink /	OH8 Spectrum/Time	SIG SCDOT			804,811.00	1,964,624.61	45'	12.0''	WOOD	
P03540	361597	OH1 SCE&G / Dominion	OH1 SCE&G / Dominion		OH8 Spectrum/Time				804,552.18	1,964,657.78	41'	12.0''	WOOD	
P03550	545289	OH1 SCE&G / Dominion	OH1 SCE&G / Dominion	OH7 AT&T OH9 Spirit / SEGRA OH11 CenturyLink /	OH8 Spectrum/Time	SIG SCDOT			804,894.75	1,964,882.29	50'	13.0''	WOOD	PD CAMERA
P03560	419430	OH1 SCE&G / Dominion	OH1 SCE&G / Dominion	OH7 AT&T OH9 Spirit / SEGRA	OH8 Spectrum/Time				804,968.56	1,964,784.46	37'	12.0''	WOOD	
P03570	276303	OH1 SCE&G / Dominion			OH8 Spectrum/Time				804,806.19	1,964,931.03	30'	11.0''	WOOD	2 GW
P03580	C-53159	OH5 Unknown Owner	OH1 SCE&G / Dominion	OH7 AT&T OH11 CenturyLink /	OH8 Spectrum/Time	SIG SCDOT			805,024.66	1,965,031.64	44'	13.0''	WOOD	
P03590	539600	OH1 SCE&G / Dominion	OH1 SCE&G / Dominion						804,959.29	1,965,080.83	22'	8.0''	WOOD	PVT LIGHT, GW
P03600	N/A	OH5 Unknown Owner	OH1 SCE&G / Dominion	OH7 AT&T OH11 CenturyLink /	OH8 Spectrum/Time	SIG SCDOT			805,114.32	1,965,129.44	31'	13.0''	WOOD	
P03601	C-53158	OH5 Unknown Owner	OH1 SCE&G / Dominion						805,116.90	1,965,130.49	45'	13.0''	WOOD	TRANS
P03602	439330	OH1 SCE&G / Dominion	OH1 SCE&G / Dominion		OH8 Spectrum/Time				805,170.68	1,965,087.74	28'	10.0''	WOOD	

UTILITY & POLE DATA TABLE DESCRIPTION

COLUMN	DESCRIPTION	EXAMPLE
UTILITY	a) Reference the Utility Unique Identifier (UUI) b) Reference Sewer Manhole Number (SMN) c) Reference Utility Information Tags (UIT)	E1, G1, OH15 S001, SMH-02 U001, U05
POLE	Reference the Utility Pole ID Number	P001, P25
ALIGNMENT	Reference the Alignment used for stationing Use design alignments when available	
ROUTE		MAIN ST.
RD	~All geometric data used will be referenced to the project datum~	MAIN ST RELOC

COLUMN	DESCRIPTION	EXAMPLE
STATION	a) Reference the station of the begin & end of linear utility	01+23 - 45+67
RANGE	b) Reference the station location of utility appurtenance	01+23
	c) Reference the station location of mahole	01+23
OFFSET	a) Reference the offset of the begin & end of linear utility	15R - 15R
RANGE	b) Reference the offset location of utility appurtenance	25L
	c) Reference the offset location of manhole	25L
ITEM IN	a) Reference utility type, size, & material	TELEPHONE, COPPER / GAS 6" DI
PLACE	b) Reference the utility appurtenance type	U/G PEDESTAL
	c) Reference manhole	SEWER MH

COLUMN	DESCRIPTION	EXAMPLE
OWNERSHIP	Reference utility owner by name or by Owner Ref Abbr From Title Sheet	LOCAL POWER CO LPC
POLE DATA	Reference Owner Number, Height, Diameter, and Material of pole	DPC123, 35', 12", WOOD
REMARKS	a) Further details including capacity, etc.	RIM=123.45, INV IN=123.45 INV OUT=123.45 RECORDS SHOW INFO
MISC NOTES	b) List Sewer rims and invert elevations c) List details and desc, sizes, record information, etc.	

REV. NO.	BY	DATE	DESCRIPTION OF REVISION
4			
3			
2			
1			
1			
INITIAL			

SOUTH CAROLINA DEPARTMENT OF TRANSPORTATION
ROAD DESIGN COLUMBIA, S.C.

UTILITY AND POLE DATA SHEET

NOT TO SCALE

DWG: CCR_PH1_SHT_U4C

UTILITY DATA

FED. RD. DIV. NO.	STATE	COUNTY	FILE NO.	ROAD NO.	SHEET NO.
3	S.C.	RICHLAND / LEXINGTON	P039719	S-264-205-126	U4C

POLE DATA

POLE ID No.	OWNER ID No.	POLE OWNER	RIDING UTILITIES & OWNERS						NORTHING	EASTING	HEIGHT	DIAMETER	POLE MATERIAL	MSC. NOTES
			ELECTRIC	TELEPH.	CABLE TV	TRAFFIC	CAMERA	OTHERS						
P02660	46004	OH1 SCE&G / Dominion	OH1 SCE&G / Dominion						808,440.94	1,960,998.72	34'	9.0''	WOOD	
P02670	N/A	OH3 Mid Carolina	OH3 Mid Carolina	OH7 AT&T	OH8 Spectrum/Time				808,401.50	1,961,052.11	46'	13.0''	WOOD	
				OH9 Spirit / SEGRA										
P02680	N/A	OH3 Mid Carolina	OH3 Mid Carolina	OH7 AT&T	OH8 Spectrum/Time				808,230.77	1,961,205.66	44'	13.0''	WOOD	
				OH9 Spirit / SEGRA										
P02690	45199	OH1 SCE&G / Dominion	OH1 SCE&G / Dominion						808,210.17	1,961,206.51	33'	10.0''	WOOD	TRANSFORMER
P02700	N/A	OH3 Mid Carolina	OH3 Mid Carolina	OH7 AT&T	OH8 Spectrum/Time				808,051.95	1,961,367.86	48'	13.0''	WOOD	
				OH9 Spirit / SEGRA										
P02710	45200	OH1 SCE&G / Dominion	OH1 SCE&G / Dominion						807,977.67	1,961,418.57	37'	10.0''	WOOD	
P02720	136 60 55	OH3 Mid Carolina	OH3 Mid Carolina	OH7 AT&T	OH8 Spectrum/Time				807,888.55	1,961,507.23	40'	12.0''	WOOD	TRANSFORMER
				OH9 Spirit / SEGRA										
P02721	N/A	OH3 Mid Carolina	OH3 Mid Carolina						807,890.45	1,961,512.22	28'	12.0''	WOOD	
P02730	N/A	OH3 Mid Carolina	OH3 Mid Carolina						807,889.58	1,961,515.62	39'	13.0''	WOOD	LIGHT
P02740	N/A	OH3 Mid Carolina		OH7 AT&T					807,874.21	1,961,526.89	29'	10.0''	WOOD	
P02750	N/A	OH3 Mid Carolina	OH3 Mid Carolina						807,846.18	1,961,553.37	19'	12.0''		
P02760	343185	OH1 SCE&G / Dominion	OH1 SCE&G / Dominion						807,868.44	1,961,517.27	22'	8.0''	WOOD	
P02770	N/A	SIG SCDOT	OH3 Mid Carolina				SIG SCDOT		807,798.20	1,961,513.38	47'	13.0''	CONCRET	CAMERA
P02780	N/A	OH3 Mid Carolina	OH3 Mid Carolina	OH9 Spirit / SEGRA					807,769.74	1,961,610.14	38'	12.0''	WOOD	
P02790	1366070	OH3 Mid Carolina	OH3 Mid Carolina	OH9 Spirit / SEGRA					807,644.49	1,961,719.55	41'	13.0''	WOOD	
P02800	N/A	OH1 SCE&G / Dominion	OH1 SCE&G / Dominion						807,155.23	1,962,161.63	26'	8.0''	WOOD	PVT LIGHT
P02810	N/A	OH1 SCE&G / Dominion	OH1 SCE&G / Dominion						807,127.91	1,962,234.27	28'	9.0''	WOOD	2 PVT LIGHTS, CAMERA,
P02820	N/A	OH1 SCE&G / Dominion	OH1 SCE&G / Dominion						807,229.07	1,962,330.82	27'	8.0''	WOOD	CAMERA, PVT LIGHT
P02830	159156	OH1 SCE&G / Dominion	OH1 SCE&G / Dominion	OH7 AT&T	OH8 Spectrum/Time				807,092.47	1,962,219.50	33'	10.0''	WOOD	
P02840	572861	OH1 SCE&G / Dominion	OH1 SCE&G / Dominion	OH9 Spirit / SEGRA	OH8 Spectrum/Time				807,058.53	1,962,252.09	33'	12.0''	WOOD	TRANS, PVT LIGHT
				OH7 AT&T										
P02850	277301	OH1 SCE&G / Dominion	OH1 SCE&G / Dominion	OH9 Spirit / SEGRA	OH8 Spectrum/Time				807,109.12	1,962,304.56	24'	9.0''	WOOD	
				OH7 AT&T										
P02870	495241	OH1 SCE&G / Dominion	OH1 SCE&G / Dominion	OH9 Spirit / SEGRA	OH8 Spectrum/Time				806,966.33	1,962,334.18	35H	11.0''	WOOD	
P02880	159155	OH1 SCE&G / Dominion	OH1 SCE&G / Dominion	OH9 Spirit / SEGRA	OH8 Spectrum/Time				806,900.72	1,962,393.69	31'	9.0''	WOOD	
P02890	582356	OH1 SCE&G / Dominion	OH1 SCE&G / Dominion						806,988.71	1,962,456.58	22'	8.0''	WOOD	PVT LIGHT
P02900	559262	OH1 SCE&G / Dominion	OH1 SCE&G / Dominion		OH8 Spectrum/Time				806,863.98	1,962,447.35	40'	13.0''	WOOD	TRANS
P02901	21735	OH1 SCE&G / Dominion	OH1 SCE&G / Dominion		OH8 Spectrum/Time				806,983.97	1,962,841.84	36'	13.0''	WOOD	TRANS, PVT LIGHT
P02920	N/A	SIG SCDOT	OH1 SCE&G / Dominion						806,885.15	1,962,335.59	30'		CONCRET	ANTENNA, EMETER
P02930	25960	OH1 SCE&G / Dominion	OH1 SCE&G / Dominion					GW	806,830.48	1,962,112.95	40'	13.0''	WOOD	TRANS
P02931	46140	OH1 SCE&G / Dominion						GW	806,853.36	1,962,092.44	31'	10.0''	WOOD	3 Guy Anchor's
P02932	N/A	SIG SCDOT	OH1 SCE&G / Dominion				SIG SCDOT		806,890.54	1,962,146.85	50'	18.0''	CONCRET	E METER
P02940	226353	OH1 SCE&G / Dominion	OH1 SCE&G / Dominion						806,823.03	1,961,954.80	23'	10.0''	WOOD	
P02950	277458	OH1 SCE&G / Dominion	OH1 SCE&G / Dominion						806,643.03	1,962,280.35	30'		WOOD	
P02960	615390	OH1 SCE&G / Dominion	OH1 SCE&G / Dominion						806,655.50	1,962,213.44	22'	8.0''	WOOD	
P02961	615389	OH1 SCE&G / Dominion	OH1 SCE&G / Dominion						806,582.12	1,962,103.48	22'	8.0''	WOOD	
P02962	N/A	OH5 Unknown Owner	OH1 SCE&G / Dominion						806,660.91	1,962,212.69	12'	6.0''	WOOD	METER
P02963	N/A	OH5 Unknown Owner	OH1 SCE&G / Dominion						806,665.30	1,962,219.29	14'	6.0''	WOOD	LIGHT, METER
P02980	277459	OH1 SCE&G / Dominion	OH1 SCE&G / Dominion						806,516.31	1,962,396.18	34'	10.0''	WOOD	TRANS
P02970	N/A	OH1 SCE&G / Dominion	OH1 SCE&G / Dominion						806,615.66	1,962,152.89	14'	6.0''	WOOD	
P02990	N/A	OH1 SCE&G / Dominion	OH1 SCE&G / Dominion						806,568.78	1,962,427.18	26'	8.0''	WOOD	E METER
P03000	563116	OH1 SCE&G / Dominion	OH1 SCE&G / Dominion						806,445.24	1,962,462.39	32'	10.0''	WOOD	TRANS
P03001	225638	OH1 SCE&G / Dominion	OH1 SCE&G / Dominion						806,398.84	1,962,428.45	28'	10.0''	WOOD	PVT LIGHT
P03002	614374	OH1 SCE&G / Dominion	OH1 SCE&G / Dominion						806,326.82	1,962,360.70	26'	10.0''	WOOD	PVT LIGHT
P03010	601483	OH1 SCE&G / Dominion	OH1 SCE&G / Dominion						806,146.57	1,962,704.43	29'	10.0''	WOOD	
P03020	491466	OH1 SCE&G / Dominion	OH1 SCE&G / Dominion						806,021.34	1,962,586.47	32'	10.0''	WOOD	TRANS
P03030	85412	OH1 SCE&G / Dominion		OH7 AT&T	OH8 Spectrum/Time				805,819.42	1,963,007.84	25'	12.0''	WOOD	
P03031	534821	OH1 SCE&G / Dominion	OH1 SCE&G / Dominion						805,996.10	1,962,858.20	23'	6.0''	WOOD	STREETLIGHT
P03032	N/A	OH1 SCE&G / Dominion	OH1 SCE&G / Dominion						805,908.43	1,962,932.74	23'	6.0''	WOOD	
P03040	X	OH1 SCE&G / Dominion	OH1 SCE&G / Dominion						805687.497	1962923.471	47.00	13.00	WOOD	TRANS
P03050	333702	OH1 SCE&G / Dominion	OH1 SCE&G / Dominion	OH7 AT&T	OH8 Spectrum/Time				805,706.79	1,963,121.23	33'	10.0''	WOOD	TRANS, PVT LIGHT
P03051	333671	OH1 SCE&G / Dominion	OH1 SCE&G / Dominion	OH7 AT&T	OH8 Spectrum/Time				805,760.11	1,963,052.08	27'	8.0''	WOOD	PVT LIGHT
P03052	563788	OH1 SCE&G / Dominion	OH1 SCE&G / Dominion						805,820.72	1,963,007.13	49'	13.0''	WOOD	PVT LIGHT
P03060	333703	OH1 SCE&G / Dominion	OH1 SCE&G / Dominion						805,564.50	1,963,215.66	28'	8.0''	WOOD	PVT LIGHT
P03070	333704	OH1 SCE&G / Dominion	OH1 SCE&G / Dominion						805,488.56	1,963,225.27	28'	8.0''	WOOD	PVT LIGHT
P03080	333705	OH1 SCE&G / Dominion	OH1 SCE&G / Dominion						805,439.13	1,963,221.85	28'	8.0''	WOOD	PVT LIGHT

POLE ID No.	OWNER ID No.	POLE OWNER	RIDING UTILITIES & OWNERS						NORTHING	EASTING	HEIGHT	DIAMETER	POLE MATERIAL	MSC. NOTES
			ELECTRIC	TELEPH.	CABLE TV	TRAFFIC	CAMERA	OTHERS						
P03090	333706	OH1 SCE&G / Dominion	OH1 SCE&G / Dominion						805,347.96	1,963,192.89	28'	8.0''	WOOD	PVT LIGHT
P03100	115932	OH1 SCE&G / Dominion	OH1 SCE&G / Dominion	OH7 AT&T					805,840.17	1,963,354.78	49'	13.0''	WOOD	TRANS, EMETER
P03110	N/A	OH1 SCE&G / Dominion	OH1 SCE&G / Dominion	OH7 AT&T	OH8 Spectrum/Time				805,953.10	1,963,292.07	14'	4.0''	METAL	
P03120	N/A	OH1 SCE&G / Dominion	OH1 SCE&G / Dominion	OH7 AT&T	OH8 Spectrum/Time				805,973.73	1,963,233.68	33'	10.0''	WOOD	TRANS
P03130	317359	OH1 SCE&G / Dominion	OH1 SCE&G / Dominion	OH7 AT&T					806,007.66	1,963,200.69	23'	10.0''	WOOD	STREETLIGHT
P03140	431281	OH1 SCE&G / Dominion	OH1 SCE&G / Dominion		OH8 Spectrum/Time				806,075.04	1,963,262.86	23'	9.0''	WOOD	PVT LIGHT
P03160	444445	OH1 SCE&G / Dominion	OH1 SCE&G / Dominion						805,948.58	1,963,470.46	22'	8.0''	WOOD	PVT LIGHT
P03170	217726	OH1 SCE&G / Dominion	OH1 SCE&G / Dominion	OH7 AT&T					805,636.30	1,963,534.96	31'	10.0''	WOOD	2 TRANS
P03180	5637554	OH1 SCE&G / Dominion	OH1 SCE&G / Dominion	OH7 AT&T					805,718.98	1,963,610.03	24'	8.0''	WOOD	
P03190	N/A	OH1 SCE&G / Dominion	OH1 SCE&G / Dominion	OH7 AT&T					805,558.25	1,963,604.06	24'	11.0''	WOOD	
P03191	219890	OH1 SCE&G / Dominion	OH1 SCE&G / Dominion						805,665.76	1,963,719.21	27'	9.0''	WOOD	
P03192	43190	OH1 SCE&G / Dominion	OH1 SCE&G / Dominion						805,562.74	1,963,599.09	36'	13.0''	WOOD	3 TRANS, E METER
P03200	N/A	SIG SCDOT	OH1 SCE&G / Dominion				SIG SCDOT		805,514.73	1,963,576.21	49'	19.0''	CONCRET	E METER
P03220	219892	OH1 SCE&G / Dominion	OH1 SCE&G / Dominion						805,472.89	1,963,791.21	24'	10.0''	WOOD	4 PVT LIGHTS
P03230	253097	OH1 SCE&G / Dominion	OH1 SCE&G / Dominion	OH7 AT&T	OH8 Spectrum/Time	SIG SCDOT			804,620.68	1,962,773.52	50'	12.0''	WOOD	TRANS, PVT LIGHT
P03240	292797	OH1 SCE&G / Dominion	OH1 SCE&G / Dominion	OH7 AT&T					804,674.45	1,962,913.22	34'	11.0''	WOOD	E METER
P03250	251648	OH1 SCE&G / Dominion	OH1 SCE&G / Dominion	OH11 CenturyLink /	OH8 Spectrum/Time				804,634.83	1,963,016.81	50'	13.0''	WOOD	
P03260	N/A	OH1 SCE&G / Dominion	OH1 SCE&G / Dominion						804,638.77	1,963,027.70	31'	10.0''	WOOD	
P03280	251649	OH1 SCE&G / Dominion	OH1 SCE&G / Dominion	OH11 CenturyLink /	OH8 Spectrum/Time	SIG SCDOT			804,607.08	1,963,229.83	44'	13.0''	WOOD	ANTENNA, E BOX
P03290	3617	OH1 SCE&G / Dominion				SIG SCDOT			804,583.23	1,963,433.51	38'	10.0''	WOOD	T INTERFACEGuy Anchor
P03300	251650	OH1 SCE&G / Dominion	OH1 SCE&G / Dominion	OH7 AT&T	OH8 Spectrum/Time				804,584.44	1,963,433.62	47'	12.0''	WOOD	TRANS
				OH11 CenturyLink /										
P03320	361	OH1 SCE&G / Dominion	OH1 SCE&G / Dominion	OH11 CenturyLink /	OH8 Spectrum/Time	SIG SCDOT			804,565.08	1,963,595.78	38'	9.0''	WOOD	
P03330	143008	OH1 SCE&G / Dominion	OH1 SCE&G / Dominion						804,911.50	1,963,698.57	33'	12.0''	WOOD	TRANS
P03340	1064 BB	OH3 Mid Carolina	OH3 Mid Carolina						804,557.99	1,963,419.56	38'	13.0''	WOOD	2 TRANS, E METER
P03350	1368141	OH3 Mid Carolina	OH3 Mid Carolina						804,541.78	1,963,422.42	36'	13.0''	WOOD	
P03360	253996	OH1 SCE&G / Dominion	OH1 SCE&G / Dominion						804,485.91	1,963,448.37	35'	11.0''	WOOD	
P03370	C17299	OH1 SCE&G / Dominion	OH1 SCE&G / Dominion						804,308.18	1,963,459.00	37'	12.0''	WOOD	TRANS
P03380	136818	OH3 Mid Carolina	OH3 Mid Carolina		OH8 Spectrum/Time				804,203.53	1,963,452.44	46'	12.0''	WOOD	3 TRANS, PVT LIGHT, E METER, EBOX
P03420	616439	OH1 SCE&G / Dominion	OH1 SCE&G / Dominion						804,309.59	1,963,711.79	24'	8.0''	WOOD	
P03430	638792	OH1 SCE&G / Dominion	OH1 SCE&G / Dominion						804,248.34	1,963,725.83	28'	9.0''	WOOD	2 PVT LIGHTS
P03450	N/A	OH1 SCE&G / Dominion		OH9 Spirit / SEGRA OH11 CenturyLink /	OH8 Spectrum/Time				804,535.73	1,963,861.16	32'	13.0''	WOOD	4GW / 4 GUY ANCHORS
P03451	3616	OH1 SCE&G / Dominion	OH1 SCE&G / Dominion						804,531.94	1,963,859.90	49'	13.0''	WOOD	TRANS
P03460	539498	OH1 SCE&G / Dominion	OH1 SCE&G / Dominion						804,333.04	1,963,852.23	31'	10.0''	WOOD	
P03470	706492	OH1 SCE&G / Dominion	OH1 SCE&G / Dominion						804,234.88	1,963,833.33	27'	8.0''	WOOD	2 PVT LIGHT
P03480	706485	OH1 SCE&G / Dominion	OH1 SCE&G / Dominion						804,275.25	1,963,973.68	22'	8.0''	WOOD	PVT LIGHT
P03490	N/A	OH1 SCE&G / Dominion	OH1 SCE&G / Dominion						804,531.19	1,964,046.35	23'	8.0''	WOOD	E METER
P03491	N/A	SIG SCDOT				SIG SCDOT			804,527.29	1,964,048.89	26'	10.0''	WOOD	
P03500	539497	OH1 SCE&G / Dominion	OH1 SCE&G / Dominion	OH9 Spirit / SEGRA OH11 CenturyLink /	OH8 Spectrum/Time				804,614.74	1,964,081.14	60'	13.0''	WOOD	
P03510	29094	OH1 SCE&G / Dominion	OH1 SCE&G / Dominion	OH9 Spirit / SEGRA OH11 CenturyLink /	OH8 Spectrum/Time				804,708.45	1,964,342.41	49'	14.0''	WOOD	
P03520	N/A	SIG SCDOT				SIG SCDOT			804,655.45	1,964,392.73	27'	10.0''	WOOD	
P03530	333694	OH1 SCE&G / Dominion	OH1 SCE&G / Dominion	OH9 Spirit / SEGRA OH11 CenturyLink /	OH8 Spectrum/Time	SIG SCDOT			804,811.00	1,964,624.61	45'	12.0''	WOOD	
P03540	361597	OH1 SCE&G / Dominion	OH1 SCE&G / Dominion		OH8 Spectrum/Time				804,552.18	1,964,657.78	41'	12.0''	WOOD	
P03550	545289	OH1 SCE&G / Dominion	OH1 SCE&G / Dominion	OH7 AT&T OH9 Spirit / SEGRA OH11 CenturyLink /	OH8 Spectrum/Time	SIG SCDOT			804,894.75	1,964,882.29	50'	13.0''	WOOD	PD CAMERA
P03560	419430	OH1 SCE&G / Dominion	OH1 SCE&G / Dominion	OH7 AT&T OH9 Spirit / SEGRA	OH8 Spectrum/Time				804,968.56	1,964,784.46	37'	12.0''	WOOD	
P03570	276303	OH1 SCE&G / Dominion			OH8 Spectrum/Time				804,806.19	1,964,931.03	30'	11.0''	WOOD	2 GW
P03580	C-53159	OH5 Unknown Owner	OH1 SCE&G / Dominion	OH7 AT&T OH11 CenturyLink /	OH8 Spectrum/Time	SIG SCDOT			805,024.66	1,965,031.64	44'	13.0''	WOOD	
P03590	539600	OH1 SCE&G / Dominion	OH1 SCE&G / Dominion						804,959.29	1,965,080.83	22'	8.0''	WOOD	PVT LIGHT, GW
P03600	N/A	OH5 Unknown Owner	OH1 SCE&G / Dominion	OH7 AT&T OH11 CenturyLink /	OH8 Spectrum/Time	SIG SCDOT			805,114.32	1,965,129.44	31'	13.0''	WOOD	
P03601	C-53158	OH5 Unknown Owner	OH1 SCE&G / Dominion						805,116.90	1,965,130.49	45'	13.0''	WOOD	TRANS
P03602	439330	OH1 SCE&G / Dominion	OH1 SCE&G / Dominion		OH8 Spectrum/Time				805,170.68	1,965,087.74	28'	10.0''	WOOD	

UTILITY & POLE DATA TABLE DESCRIPTION

COLUMN	DESCRIPTION	EXAMPLE
UTILITY	a) Reference the Utility Unique Identifier (UUI) b) Reference Sewer Manhole Number (SMN) c) Reference Utility Information Tags (UIT)	E1, G1, OH15 S001, SMH-02 U001, U05
POLE	Reference the Utility Pole ID Number	P001, P25
ALIGNMENT	Reference the Alignment used for stationing Use design alignments when available	
ROUTE		MAIN ST.
RD	~All geometric data used will be referenced to the project datum~	MAIN ST RELOC

COLUMN	DESCRIPTION	EXAMPLE
STATION	a) Reference the station of the begin & end of linear utility	01+23 - 45+67
RANGE	b) Reference the station location of utility appurtenance	01+23
	c) Reference the station location of mahole	01+23
OFFSET	a) Reference the offset of the begin & end of linear utility	15R - 15R
RANGE	b) Reference the offset location of utility appurtenance	25L
	c) Reference the offset location of manhole	25L
ITEM IN	a) Reference utility type, size, & material	TELEPHONE, COPPER / GAS 6" DI
PLACE	b) Reference the utility appurtenance type	U/G PEDESTAL
	c) Reference manhole	SEWER MH

COLUMN	DESCRIPTION	EXAMPLE
OWNERSHIP	Reference utility owner by name or by Owner Ref Abbr From Title Sheet	LOCAL POWER CO LPC
POLE DATA	Reference Owner Number, Height, Diameter, and Material of pole	DPC123, 35', 12", WOOD
REMARKS	a) Further details including capacity, etc.	RIM=123.45, INV IN=123.45 INV OUT=123.45 RECORDS SHOW INFO
MISC NOTES	b) List Sewer rims and invert elevations c) List details and desc, sizes, record information, etc.	

REV. NO.	BY	DATE	DESCRIPTION OF REVISION
4			
3			
2			
1			
1			
INITIAL			

SOUTH CAROLINA DEPARTMENT OF TRANSPORTATION
ROAD DESIGN COLUMBIA, S.C.

UTILITY AND POLE DATA SHEET

NOT TO SCALE

DWG: CCR_PH1_SHT_U4C

UTILITY DATA

FED. RD. DIV. NO.	STATE	COUNTY	FILE NO.	ROAD NO.	SHEET NO.
3	S.C.	RICHLAND / LEXINGTON	P039719	s-268-208-126	U4D

POLE DATA

POLE ID No.	OWNER ID No.	POLE OWNER	RIDING UTILITIES & OWNERS						NORTHING	EASTING	HEIGHT	DIAMETER	POLE MATERIAL	MSC. NOTES
			ELECTRIC	TELEPH.	CABLE TV	TRAFFIC	CAMERA	OTHERS						
P03610	N/A	OH5 Unknown Owner	OH1 SCE&G / Dominion	OH7 AT&T OH11 CenturyLink /	OH8 Spectrum/Time	SIG SCDOT			805,280.76	1,965,337.08	44'	12.0"	WOOD	
P03690	C-586	OH5 Unknown Owner	OH1 SCE&G / Dominion						804,218.19	1,965,126.51	34'	12.0"	WOOD	
P03691	706497	OH1 SCE&G / Dominion	OH1 SCE&G / Dominion						804,145.33	1,964,988.40	28'	13.0"	METAL	SIG POLE
P03692	N/A	OH1 SCE&G / Dominion							804,149.11	1,964,988.22	16'	10.0"	WOOD	
P03700	251648	OH3 Mid Carolina	OH3 Mid Carolina	OH11 CenturyLink /					804,111.14	1,964,276.08	52'	13.0"	WOOD	2Guy Anchor
P03710	1638215	OH3 Mid Carolina	OH3 Mid Carolina	OH11 CenturyLink /					804,083.90	1,964,272.61	28'	13.0"	METAL	CAMERAEM / SIG POLE
P03711	N/A	OH3 Mid Carolina	OH3 Mid Carolina						803,992.99	1,964,245.56	23'	8.0"	WOOD	2 PVT LIGHT
P03720	N/A	OH3 Mid Carolina	OH3 Mid Carolina	OH11 CenturyLink /					803,878.46	1,964,245.46	39'	13.0"	WOOD	2 PVT
P03730	N/A	OH5 Unknown Owner	OH3 Mid Carolina						804,108.80	1,964,344.32	31'	11.0"	WOOD	3E TRANSEM / 2 Guy Anchor'S
P03740	25164962916	OH3 Mid Carolina	OH3 Mid Carolina						804,011.33	1,964,423.78	45'	12.0"	WOOD	ANTENNA E BOX / ELECTRONIC SWITCH
P03750	N/A	OH5 Unknown Owner	OH3 Mid Carolina						803,870.36	1,964,540.67	29'	9.0"	WOOD	2 LIGHTS
P03760	549629	OH1 SCE&G / Dominion	OH1 SCE&G / Dominion						802,608.25	1,965,130.53	32'	9.0"	WOOD	TRANS
P03770	182383	OH1 SCE&G / Dominion	OH1 SCE&G / Dominion						802,733.50	1,965,428.95	33'	12.0"	WOOD	
P03771	N/A	OH1 SCE&G / Dominion	OH1 SCE&G / Dominion						802,707.99	1,965,443.50	32'	10.0"	WOOD	2 TRANS2 Guy Anchor'S / EM
P03772	N/A	OH5 Unknown Owner							802,644.02	1,965,481.11	23'	8.0"	WOOD	FALLEN TREE REMOVED ELECTRIC POLE CONNECTION FROM P03771
P03780	345208	OH1 SCE&G / Dominion	OH1 SCE&G / Dominion		OH8 Spectrum/Time				803,177.99	1,965,640.59	35'	12.0"	WOOD	
P03790	345207	OH1 SCE&G / Dominion	OH1 SCE&G / Dominion		OH8 Spectrum/Time				802,984.68	1,965,803.59	32'	12.0"	WOOD	
P03800	345206	OH1 SCE&G / Dominion	OH1 SCE&G / Dominion		OH8 Spectrum/Time				802,821.55	1,965,971.82	42'	12.0"	WOOD	3 SWITCHES1 Guy Anchor
P03810	371921	OH1 SCE&G / Dominion	OH1 SCE&G / Dominion		OH8 Spectrum/Time				802,737.67	1,966,108.28	41'	12.0"	WOOD	1 Guy Anchor / 1 PRIV LIGHT
P03820	4301	OH1 SCE&G / Dominion	OH1 SCE&G / Dominion		OH8 Spectrum/Time				802,649.67	1,966,335.58	37'	10.0"	WOOD	transformer
P03830	361531	OH1 SCE&G / Dominion	OH1 SCE&G / Dominion						802,687.07	1,966,331.55	33'	10.0"	WOOD	
P03840	143013	OH1 SCE&G / Dominion	OH1 SCE&G / Dominion						802,559.62	1,966,330.06	24'	8.0"	WOOD	3 TRANS / 1 PRIV LIGHT E BOX / E MES TV AMP
P03841	N/A	OH1 SCE&G / Dominion	OH1 SCE&G / Dominion						802,538.17	1,966,299.97	23'	8.0"	WOOD	EBOX
P03850	N/A	OH1 SCE&G / Dominion	OH1 SCE&G / Dominion		OH8 Spectrum/Time				802,622.10	1,966,601.70	38'	12.0"	WOOD	1 Trans / Guyans 1 tele inter
P03860	143010	OH1 SCE&G / Dominion	OH1 SCE&G / Dominion		OH8 Spectrum/Time				802,609.99	1,966,724.96	38'	12.0"	WOOD	1 TRANS
P03861	312997	OH1 SCE&G / Dominion	OH1 SCE&G / Dominion						802,743.93	1,966,704.67	23'	9.0"	WOOD	
P03870	638792	OH1 SCE&G / Dominion	OH1 SCE&G / Dominion		OH8 Spectrum/Time				802,574.42	1,966,989.68	29'	11.0"	WOOD	2 PRIV LTS
P03880	501100	OH1 SCE&G / Dominion	OH1 SCE&G / Dominion						802,843.70	1,966,999.50	36'	10.0"	WOOD	
P03890	541983	OH1 SCE&G / Dominion						GW	802,484.73	1,966,987.01	23'	8.0"	WOOD	
P03891	N/A	SIG SCDOT					SIG SCDOT		801,862.07	1,966,495.80	53'	16X16	CONCRETE	
P03892	N/A	SIG SCDOT					SIG SCDOT		801,999.78	1,966,999.28	30'	13.0"	CONCRETE	
P03900	501285	OH1 SCE&G / Dominion	OH1 SCE&G / Dominion		OH8 Spectrum/Time				802,563.67	1,967,113.33	38'	13.0"	WOOD	
P03910	501284	OH1 SCE&G / Dominion	OH1 SCE&G / Dominion		OH8 Spectrum/Time				802,495.78	1,967,146.16	37'	11.0"	WOOD	
P03920	0706485	OH1 SCE&G / Dominion	OH1 SCE&G / Dominion		OH8 Spectrum/Time				802,395.35	1,967,298.69	60'	13.0"	WOOD	ANTENNA
P03930	348856	OH1 SCE&G / Dominion	OH1 SCE&G / Dominion		OH8 Spectrum/Time				802,279.99	1,967,467.71	33'	9.0"	WOOD	
P03940	N/A	OH1 SCE&G / Dominion	OH1 SCE&G / Dominion		OH8 Spectrum/Time				802,261.57	1,967,609.66	48'	13.0"	WOOD	
P03941	N/A	OH1 SCE&G / Dominion	OH1 SCE&G / Dominion						802,243.27	1,967,638.33	24'	8.0"	WOOD	
P03942	N/A	SIG SCDOT					SIG SCDOT		802,198.82	1,967,701.41	45'	19.0"	CONCRET	
P03950	N/A	OH1 SCE&G / Dominion	OH1 SCE&G / Dominion		OH8 Spectrum/Time				801,858.32	1,967,572.67	51'	13.0"	METAL	TRANSFORMER
P03951	292162	OH1 SCE&G / Dominion	OH1 SCE&G / Dominion						801,858.32	1,967,572.67	22'	8.0"	WOOD	
P03952	N/A	OH1 SCE&G / Dominion	OH1 SCE&G / Dominion						801,822.82	1,967,521.00	21'	8.0"	WOOD	
P03953	143009	OH1 SCE&G / Dominion	OH1 SCE&G / Dominion						801,858.71	1,967,519.98	24'	8.0"	WOOD	
P03970	450449	OH1 SCE&G / Dominion	OH1 SCE&G / Dominion						801,939.09	1,967,816.27	24'	7.0"	WOOD	Emetr / EBDX
P03980	419945	OH1 SCE&G / Dominion	OH1 SCE&G / Dominion						801,956.99	1,967,883.67	37'	14.0"	WOOD	
P03990	419944	OH1 SCE&G / Dominion	OH1 SCE&G / Dominion						801,766.28	1,967,717.92	33'	14.0"	WOOD	
P04000	419943	OH1 SCE&G / Dominion	OH1 SCE&G / Dominion		OH8 Spectrum/Time				801,708.81	1,967,636.97	29'	11.0"	WOOD	
P04010	333694	OH1 SCE&G / Dominion	OH1 SCE&G / Dominion	OH11 CenturyLink / OH9 Spirit / SEGRA	OH8 Spectrum/Time				801,583.24	1,967,630.52	45'	12.0"	WOOD	1 GW / 4 Guy Anchor
P04020	N/A	SIG SCDOT	OH1 SCE&G / Dominion		OH8 Spectrum/Time				801,282.70	1,967,594.25	27'	13.0"	METAL	1 Pedx / si pole / Emetr / E Box
P04030	545289	OH1 SCE&G / Dominion	OH1 SCE&G / Dominion		OH8 Spectrum/Time				801,011.30	1,967,561.86	50'	13.0"	WOOD	sig pole / 6 GW / E MetrF Box / 2 Tele interdoce
P04031	N/A	OH1 SCE&G / Dominion	OH1 SCE&G / Dominion						800,870.49	1,967,415.27	22'	9.0"	WOOD	
P04040	N/A	OH1 SCE&G / Dominion	OH1 SCE&G / Dominion		OH8 Spectrum/Time				800,816.25	1,967,598.58	44'	13.0"	WOOD	5 Guy Anchor
P04050	N/A	OH1 SCE&G / Dominion	OH1 SCE&G / Dominion						800,840.89	1,967,885.31	36'	10.0"	WOOD	2 Guy Anchor / 3 TRAM / PRIV LT
P04080	220136	OH1 SCE&G / Dominion	OH1 SCE&G / Dominion					GW	800,729.99	1,967,206.79	51'	12.0"	WOOD	
P04081	159101	OH1 SCE&G / Dominion	OH1 SCE&G / Dominion					GW	800,707.16	1,967,139.36	30'	11.0"	WOOD	
P04082	N/A	OH1 SCE&G / Dominion	OH1 SCE&G / Dominion						800,694.34	1,967,247.10	28'	11.0"	WOOD	
P04090	348869	OH1 SCE&G / Dominion	OH1 SCE&G / Dominion	OH7 AT&T					800,558.96	1,967,235.53	38'	11.0"	WOOD	
P04100	157962	OH1 SCE&G / Dominion	OH1 SCE&G / Dominion	OH7 AT&T					800,529.19	1,967,013.52	45'	11.0"	WOOD	
P04110	N/A	OH1 SCE&G / Dominion	OH1 SCE&G / Dominion	OH7 AT&T					800,484.18	1,966,773.30	32'	11.0"	WOOD	

POLE ID No.	OWNER ID No.	POLE OWNER	RIDING UTILITIES & OWNERS						NORTHING	EASTING	HEIGHT	DIAMETER	POLE MATERIAL	MSC. NOTES
			ELECTRIC	TELEPH.	CABLE TV	TRAFFIC	CAMERA	OTHERS						
P04140	157966	OH1 SCE&G / Dominion	OH1 SCE&G / Dominion						800,642.46	1,966,232.93	36'	10.0"	WOOD	
P04150	539600	OH1 SCE&G / Dominion	OH1 SCE&G / Dominion						800,878.10	1,966,163.21	22'	9.0"	WOOD	3 GW / 7 Guy Anchor / 7 prir light
P04160	216303	OH1 SCE&G / Dominion	OH1 SCE&G / Dominion						800,914.52	1,966,152.10	33'	8.0"	WOOD	6 GW / 3 Guy Anchor
P04170	N/A	OH1 SCE&G / Dominion	OH1 SCE&G / Dominion			SIG SCDOT			800,990.29	1,965,919.71	17'	13.0"	METAL	sig pole
P04180	N/A	OH1 SCE&G / Dominion	OH1 SCE&G / Dominion			SIG SCDOT			801,159.11	1,965,634.89	27'	13.0"	METAL	sig pole
P04190	36159	OH1 SCE&G / Dominion	OH1 SCE&G / Dominion						801,215.36	1,965,442.55	41'	12.0"	WOOD	2 Guy Anchor
P04200	N/A	OH1 SCE&G / Dominion	OH1 SCE&G / Dominion						800,998.75	1,965,408.19	34'	12.0"	WOOD	
P04210	45191	OH1 SCE&G / Dominion	OH1 SCE&G / Dominion						800,860.37	1,965,382.28	37'	13.0"	WOOD	TRANSFORMER
P04211	N/A	OH1 SCE&G / Dominion	OH1 SCE&G / Dominion						800,871.84	1,965,271.65	24'	13.0"	WOOD	
P04220	271005	OH1 SCE&G / Dominion	OH1 SCE&G / Dominion						800,638.53	1,965,021.11	31'	11.0"	WOOD	STREET LIGHT
P04221	N/A	OH1 SCE&G / Dominion	OH1 SCE&G / Dominion				SIG SCDOT		800,522.65	1,964,934.41	40'	13.0"	WOOD	STREETLIGHT, TRANSFORMER
P04222	N/A	OH5 Unknown Owner							800,689.44	1,965,026.81	13'	6.0"	WOOD	NO ATTACHMENT
P04230	303797	OH1 SCE&G / Dominion	OH1 SCE&G / Dominion						800,735.24	1,964,741.63	34'	13.0"	WOOD	
P04231	N/A	OH1 SCE&G / Dominion	OH1 SCE&G / Dominion						800,794.15	1,964,701.13	16'	6.0"	WOOD	
P04240	N/A	OH5 Unknown Owner	OH3 Mid Carolina						801,436.78	1,964,739.30	25'	11.0"	WOOD	STREETLIGHT
P04250	N/A	OH3 Mid Carolina	OH3 Mid Carolina						801,488.11	1,964,796.07	32'	13.0"	WOOD	TRANSFORMER
P04260	N/A	OH5 Unknown Owner	OH3 Mid Carolina						801,532.30	1,964,757.96	36'	13.0"	WOOD	
P04310	N/A	OH3 Mid Carolina	OH3 Mid Carolina	OH9 Spirit / SEGRA					800,496.47	1,962,317.14	39'	13.0"	WOOD	
P04320	1561137	OH3 Mid Carolina	OH3 Mid Carolina						800,260.86	1,962,580.90	40'	13.0"	WOOD	
P04321	N/A	OH5 Unknown Owner	OH3 Mid Carolina						800,297.78	1,962,568.19	16'	4.0"	WOOD	
P04330	N/A	OH3 Mid Carolina	OH3 Mid Carolina	OH9 Spirit / SEGRA					800,242.73	1,962,581.03	48'	13.0"	WOOD	
P04340	43393	OH1 SCE&G / Dominion	OH1 SCE&G / Dominion						800,237.34	1,962,565.30	44'	13.0"	WOOD	
P04350	N/A	OH3 Mid Carolina	OH3 Mid Carolina						800,256.51	1,962,551.71	32'	13.0"	WOOD	
P04360	43394	OH1 SCE&G / Dominion	OH1 SCE&G / Dominion						800,398.46	1,962,300.23	41'	13.0"	WOOD	
P04370	N/A	OH3 Mid Carolina	OH3 Mid Carolina						800,094.92	1,962,519.91	42'	13.0"	WOOD	
P04390	1561033	OH3 Mid Carolina	OH3 Mid Carolina						800,246.10	1,962,306.17	38'	13.0"	WOOD	
P04400	N/A	OH3 Mid Carolina	OH3 Mid Carolina						800,357.45	1,962,148.24	34'	12.0"	WOOD	
P04410	553981	OH1 SCE&G / Dominion	OH1 SCE&G / Dominion	OH11 CenturyLink /					799,973.12	1,962,744.41	47'	13.0"	WOOD	
P04411	N/A	OH1 SCE&G / Dominion							799,973.92	1,962,742.51	19'	13.0"	WOOD	
P04420	269832	OH1 SCE&G / Dominion	OH1 SCE&G / Dominion	OH11 CenturyLink /					799,750.37	1,962,947.22	49'	12.0"	WOOD	
P04430	565046	OH1 SCE&G / Dominion	OH1 SCE&G / Dominion	OH11 CenturyLink /					799,653.86	1,963,240.84	57'	14.0"	WOOD	
P04440	N/A	OH1 SCE&G / Dominion	OH1 SCE&G / Dominion						799,567.93	1,963,498.36	25'	11.0"	WOOD	
P04450	269830	OH1 SCE&G / Dominion	OH1 SCE&G / Dominion	OH11 CenturyLink /		SIG SCDOT			799,567.02	1,963,503.29	24'	8.0"	WOOD	
P04460	N/A	OH1 SCE&G / Dominion	OH1 SCE&G / Dominion						799,588.57	1,963,496.89	24'	11.0"	WOOD	
P04470	N/A	SIG SCDOT				SIG SCDOT			799,718.88	1,963,306.09	30'	11.0"	WOOD	
P04480	N/A	SIG SCDOT				SIG SCDOT			799,838.26	1,963,073.36	30'	11.0"	WOOD	
P04490	1561111	OH3 Mid Carolina	OH3 Mid Carolina	OH9 Spirit / SEGRA					800,113.63	1,962,870.96	47'	11.0"	WOOD	
P04500	N/A	OH3 Mid Carolina	OH3 Mid Carolina	OH9 Spirit / SEGRA					800,004.02	1,963,147.25	37'	11.0"	WOOD	TRANSFORMER
P04501	N/A	SIG SCDOT					SIG SCDOT		799,913.20	1,963,146.48	52'	19.0"	CONCRET	
P04510	N/A	OH3 Mid Carolina	OH3 Mid Carolina	OH9 Spirit / SEGRA					799,878.08	1,963,477.63	44'	12.0"	WOOD	
P04520	N/A	OH3 Mid Carolina	OH3 Mid Carolina	OH9 Spirit / SEGRA					799,785.15	1,963,706.94	46'	14.0"	WOOD	
P04530	N/A	OH3 Mid Carolina	OH3 Mid Carolina						799,790.84	1,963,711.18	46'	13.0"	WOOD	
P04540	N/A	OH3 Mid Carolina	OH3 Mid Carolina	OH9 Spirit / SEGRA					799,632.26	1,963,811.44	48'	13.0"	WOOD	
P04541	1561117	OH3 Mid Carolina	OH3 Mid Carolina						799,465.20	1,963,813.36	46'	13.0"	WOOD	
P04550	N/A	OH3 Mid Carolina	OH3 Mid Carolina						799,634.93	1,963,818.87	48'	13.0"	WOOD	
P04560	269829	OH1 SCE&G / Dominion	OH1 SCE&G / Dominion	OH11 CenturyLink /					799,472.87	1,963,792.89	54'	12.0"	WOOD	
P04570	N/A	OH3 Mid Carolina	OH3 Mid Carolina						799,469.17	1,963,806.31	48'	13.0"	WOOD	
P04580	1561154	OH3 Mid Carolina	OH3 Mid Carolina	OH9 Spirit / SEGRA					799,465.41	1,963,818.57	47'	13.0"	WOOD	
P04590	268972	OH1 SCE&G / Dominion	OH1 SCE&G / Dominion						799,221.00	1,963,638.65	32'	13.0"	WOOD	
P04591	N/A	OH1 SCE&G / Dominion	OH1 SCE&G / Dominion						799,165.12	1,963,463.40	32'	13.0"	WOOD	
P04600	296436	OH1 SCE&G / Dominion	OH1 SCE&G / Dominion	OH11 CenturyLink /	OH8 Spectrum/Time				799,820.82	1,963,724.18	33'	12.0"	WOOD	
P04610	296437	OH1 SCE&G / Dominion	OH1 SCE&G / Dominion	OH11 CenturyLink /	OH8 Spectrum/Time				799,588.98	1,963,875.60	34'	11.0"	WOOD	
P04620	N/A	OH1 SCE&G / Dominion	OH1 SCE&G / Dominion	OH11 CenturyLink /	OH8 Spectrum/Time	SIG SCDOT			799,406.38	1,963,998.45	57'	13.0"		
P04630	140896	OH1 SCE&G / Dominion	OH1 SCE&G / Dominion	OH11 CenturyLink /	OH8 Spectrum/Time	SIG SCDOT			799,334.21	1,964,217.44	51'	13.0"	WOOD	
P04640	3038480	OH1 SCE&G / Dominion	OH1 SCE&G / Dominion	OH11 CenturyLink /	OH8 Spectrum/Time				799,594.75	1,964,271.41	27'	12.0"	WOOD	STREET LIGHT
P04650	317424	OH1 SCE&G / Dominion	OH1 SCE&G / Dominion	OH11 CenturyLink /	OH8 Spectrum/Time	SIG SCDOT			799,280.95	1,964,411.71	45'	13.0"	WOOD	
P04660	303802	OH1 SCE&G / Dominion	OH1 SCE&G / Dominion						799,520.82	1,964,037.34	36'	12.0"	WOOD	
P04670	308480	OH1 SCE&G / Dominion	OH1 SCE&G / Dominion						799,554.21	1,964,220.44	27'	9.0"	WOOD	LIGHT
P04820	645723	OH1 SCE&G / Dominion	OH1 SCE&G / Dominion						796,867.98	1,960,544.34	38'	11.0"	WOOD	
P04830	N/A	SIG SCDOT	OH1 SCE&G / Dominion				SIG SCDOT		796,974.61	1,960,509.94	50'	17.0"	CONCRET	

UTILITY & POLE DATA TABLE DESCRIPTION

COLUMN	DESCRIPTION	EXAMPLE
UTILITY	a) Reference the Utility Unique Identifier (UUI) b) Reference Sewer Manhole Number (SMN) c) Reference Utility Information Tags (UIT)	E1, G1, OH15 S001, SMH-02 U001, U05
POLE	Reference the Utility Pole ID Number	P001, P25
ALIGNMENT	Reference the Alignment used for stationing Use design alignments when available	
ROUTE		MAIN ST.
RD	~All geometric data used will be referenced to the project datum~	MAIN ST RELOC

COLUMN	DESCRIPTION	EXAMPLE
STATION	a) Reference the station of the begin & end of linear utility	01+23 - 45+67
RANGE	b) Reference the station location of utility appurtenance	01+23
	c) Reference the station location of mahole	01+23
OFFSET	a) Reference the offset of the begin & end of linear utility	15R - 15R
RANGE	b) Reference the offset location of utility appurtenance	25L
	c) Reference the offset location of manhole	25L
ITEM IN	a) Reference utility type, size, & material	TELEPHONE, COPPER / GAS 6" DI
PLACE	b) Reference the utility appurtenance type	U/G PEDESTAL
	c) Reference manhole	SEWER MH

COLUMN	DESCRIPTION	EXAMPLE
OWNERSHIP	Reference utility owner by name or by Owner Ref Abbr From Title Sheet	LOCAL POWER CO LPC
POLE DATA	Reference Owner Number, Height, Diameter, and Material of pole	DPC123, 35', 12", WOOD
REMARKS	a) Further details including capacity, etc.	
MISC NOTES	b) List Sewer rims and invert elevations	RIM=123.45, INV IN=123.45 INV OUT=123.45
	c) List details and desc, sizes, record information, etc.	RECORDS SHOW INFO

REV. NO.	BY	DATE	DESCRIPTION OF REVISION
4			
3			
2			
1			
1			
INITIAL			

SOUTH CAROLINA DEPARTMENT OF TRANSPORTATION
ROAD DESIGN COLUMBIA, S.C.

UTILITY AND POLE DATA SHEET

NOT TO SCALE

DWG= CCR_PHL_SHT_U4D

UTILITY DATA

FED. RD. DIV. NO.	STATE	COUNTY	FILE NO.	ROAD NO.	SHEET NO.
3	S.C.	RICHLAND / LEXINGTON	P039719	I-26/I-20/I-126	U4E

POLE DATA

POLE ID No.	OWNER ID No.	POLE OWNER	RIDING UTILITIES & OWNERS						NORTHING	EASTING	HEIGHT	DIAMETER	POLE MATERIAL	MSC. NOTES
			ELECTRIC	TELEPH.	CABLE TV	TRAFFIC	CAMERA	OTHERS						
P04920	C-14050	OH5 Unknown Owner	OH1 SCE&G / Dominion	OH7 AT&T	OH8 Spectrum/Time				802,105.52	1,968,564.61	33'	10.0"	WOOD	STREETLIGHT, TRANS
P04930	C-5641	OH7 AT&T	OH1 SCE&G / Dominion	OH7 AT&T	OH8 Spectrum/Time				801,925.43	1,968,574.58	32'	10.0"	WOOD	
P04950	N/A	OH1 SCE&G / Dominion	OH1 SCE&G / Dominion	OH7 AT&T	OH8 Spectrum/Time				801,989.31	1,968,766.07	33'	10.0"	WOOD	TRANSFORMER
P04970	N/A	OH5 Unknown Owner	OH1 SCE&G / Dominion						802,232.70	1,969,197.21	27'	12.0"	WOOD	E METER
P04971	159	OH5 Unknown Owner	OH1 SCE&G / Dominion						802,179.06	1,968,949.98	30'	9.0"	WOOD	STREETLIGHT
P04972	601366	OH1 SCE&G / Dominion	OH1 SCE&G / Dominion						802,040.96	1,968,957.79	28'	9.0"	WOOD	
P04973	554749	OH1 SCE&G / Dominion	OH1 SCE&G / Dominion						802,025.05	1,968,912.20	22'	9.0"	WOOD	STREETLIGHT
P04974	122467	OH1 SCE&G / Dominion	OH1 SCE&G / Dominion	OH7 AT&T	OH8 Spectrum/Time				802,064.38	1,968,814.98	23'	10.0"	WOOD	
P04980	277320	OH1 SCE&G / Dominion	OH1 SCE&G / Dominion	OH7 AT&T					802,172.51	1,969,225.69	23'	6.0"	WOOD	STREETLIGHT
P04990	158	OH5 Unknown Owner	OH1 SCE&G / Dominion						802,053.80	1,969,256.56	23'	7.0"	WOOD	STREETLIGHT
P05000	182	OH5 Unknown Owner	OH1 SCE&G / Dominion	OH7 AT&T	OH8 Spectrum/Time				802,072.07	1,969,167.57	23'	8.0"	WOOD	
				OH9 Spirit / SEGRA										
P05010	N/A		OH1 SCE&G / Dominion	OH1 SCE&G / Dominion					802,042.41	1,969,059.42	24'	9.0"	WOOD	
P05020	C-13432	OH5 Unknown Owner	OH1 SCE&G / Dominion	OH7 AT&T	OH8 Spectrum/Time				802,003.92	1,969,105.84	32'	10.0"	WOOD	TRANSFORMER
P05060	N/A	OH5 Unknown Owner	OH1 SCE&G / Dominion	OH7 AT&T	OH8 Spectrum/Time				802,048.09	1,969,762.89	33'	12.0"	WOOD	TRANSFORMER
P05070	N/A	OH5 Unknown Owner	OH1 SCE&G / Dominion						802,053.37	1,969,961.41	33'	12.0"	WOOD	TRANSFORMER
P05090	C14973	OH5 Unknown Owner	OH1 SCE&G / Dominion	OH7 AT&T	OH8 Spectrum/Time				802,056.79	1,970,164.19	34'	12.0"	WOOD	TRANS
P05091	N/A	OH5 Unknown Owner	OH1 SCE&G / Dominion						802,158.38	1,970,212.54	34'	9.0"	WOOD	
P05100	C14974	OH5 Unknown Owner	OH1 SCE&G / Dominion						802,059.03	1,970,361.40	34'	11.0"	WOOD	TRANS
P05160	162	OH1 SCE&G / Dominion	OH1 SCE&G / Dominion						802,672.93	1,969,426.24	33'	11.0"	WOOD	2 PVT, TRANSFORMER
P05170	617717	OH1 SCE&G / Dominion	OH1 SCE&G / Dominion						802,490.15	1,969,429.06	36'	10.0"	WOOD	PVT LIGHT
P05190	224772	OH1 SCE&G / Dominion	OH1 SCE&G / Dominion						802,478.17	1,969,627.13	32'	10.0"	WOOD	2 PVT LIGHTS
P05200	N/A	SIG SCDOT	OH1 SCE&G / Dominion						802,415.36	1,969,760.28	30'	10.0"	CONCRET	E METER
P05210	224773	OH1 SCE&G / Dominion	OH1 SCE&G / Dominion						802,484.65	1,969,871.49	29'	9.0"	WOOD	2PVT LIGHTS
P05220	345203	OH1 SCE&G / Dominion	OH1 SCE&G / Dominion		OH8 Spectrum/Time				802,489.45	1,970,000.80	29'	10.0"	WOOD	2PVT LIGHT
P05221	N/A	OH1 SCE&G / Dominion	OH1 SCE&G / Dominion						802,492.95	1,970,014.19	13'	6.0"	WOOD	E METER
P05240	298929	OH1 SCE&G / Dominion	OH1 SCE&G / Dominion		OH8 Spectrum/Time	SIG SCDOT			803,538.17	1,970,697.57	48'	14.0"	WOOD	LIGHT, 2X PED X
				OH11 CenturyLink /										
P05250	421622	OH1 SCE&G / Dominion	OH1 SCE&G / Dominion	OH7 AT&T					803,405.97	1,970,711.94	42'	13.0"	WOOD	
P05260	157328	OH1 SCE&G / Dominion	OH1 SCE&G / Dominion	OH7 AT&T	OH8 Spectrum/Time				803,311.75	1,970,813.03	36'	10.0"	WOOD	3 TRANS
P05261	545259	OH1 SCE&G / Dominion	OH1 SCE&G / Dominion		OH8 Spectrum/Time				803,243.83	1,970,741.59	25'	12.0"	WOOD	
P05270	640399	OH1 SCE&G / Dominion	OH1 SCE&G / Dominion						803,225.30	1,970,720.84	37'	13.0"	WOOD	2 TRANS
P05280	225676	OH1 SCE&G / Dominion	OH1 SCE&G / Dominion	OH7 AT&T	OH8 Spectrum/Time				803,200.55	1,970,941.58	36'	13.0"	WOOD	
P05281	C39451	OH5 Unknown Owner	OH1 SCE&G / Dominion						803,157.92	1,970,990.39	24'	10.0"	WOOD	2 PVT LIGHTS
P05290	N/A	OH5 Unknown Owner						GW	803,113.68	1,971,039.00	23'	13.0"	WOOD	
P05300	225675	OH1 SCE&G / Dominion	OH1 SCE&G / Dominion		OH8 Spectrum/Time				803,109.42	1,971,044.04	37'	13.0"	WOOD	
P05301	N/A	OH5 Unknown Owner	OH1 SCE&G / Dominion		OH8 Spectrum/Time				803,087.91	1,971,020.32	27'	9.0"	WOOD	2 PVT LIGHTS
P05320	421610	OH1 SCE&G / Dominion	OH1 SCE&G / Dominion			SIG SCDOT			803,058.25	1,971,100.55	27'	10.0"	WOOD	PD CAMERA BOX
P05330	214397	OH1 SCE&G / Dominion	OH1 SCE&G / Dominion	OH7 AT&T	OH8 Spectrum/Time	SIG SCDOT			803,372.22	1,970,872.10	42'	13.0"	WOOD	
				OH11 CenturyLink /										
P05331	C-24333	OH7 AT&T		OH7 AT&T					803,466.86	1,970,767.61	26'	9.0"	WOOD	
P05340	335206	OH1 SCE&G / Dominion	OH1 SCE&G / Dominion		OH8 Spectrum/Time				803,476.38	1,971,025.99	41'	11.0"	WOOD	3 TRANS, PVT LIGHT
P05350	421619	OH1 SCE&G / Dominion	OH1 SCE&G / Dominion	OH7 AT&T	OH8 Spectrum/Time	SIG SCDOT		GW	803,168.97	1,971,091.06	46'	13.0"	WOOD	TRANS, STREETLIGHT
				OH11 CenturyLink /										
P05360	545260	OH1 SCE&G / Dominion	OH1 SCE&G / Dominion	OH7 AT&T					803,306.61	1,971,161.88	23'	10.0"	WOOD	E BOX
P05380	421620	OH1 SCE&G / Dominion	OH1 SCE&G / Dominion	OH7 AT&T	OH8 Spectrum/Time	SIG SCDOT			802,967.34	1,971,367.33	46'	13.0"	WOOD	
				OH11 CenturyLink /										
P05390	90976	OH1 SCE&G / Dominion	OH1 SCE&G / Dominion	OH7 AT&T					803,054.69	1,971,539.74	37'	12.0"	WOOD	
				OH11 CenturyLink /										
P05420	421621	OH1 SCE&G / Dominion	OH1 SCE&G / Dominion	OH7 AT&T	OH8 Spectrum/Time	SIG SCDOT			802,775.08	1,971,600.40	40'	13.0"	WOOD	ANTENNA
				OH11 CenturyLink /										
P05430	N/A	SIG SCDOT	OH1 SCE&G / Dominion			SIG SCDOT			802,597.06	1,971,794.39	26'	13.0"	WOOD	
P05431	N/A	SIG SCDOT					SIG SCDOT		802,585.01	1,971,749.00	46'	19.0"	CONCRET	
P05440	563773	OH1 SCE&G / Dominion	OH1 SCE&G / Dominion	OH7 AT&T	OH8 Spectrum/Time	SIG SCDOT			802,578.20	1,971,839.23	45'	13.0"	WOOD	
				OH11 CenturyLink /										
P05450	563774	OH5 Unknown Owner	OH1 SCE&G / Dominion		OH8 Spectrum/Time				802,609.11	1,972,116.65	48'	13.0"	WOOD	
P05470	219942	OH1 SCE&G / Dominion	OH1 SCE&G / Dominion		OH8 Spectrum/Time				802,772.89	1,972,358.90	46'	13.0"	WOOD	
P05480	N/A	OH5 Unknown Owner			OH8 Spectrum/Time				802,908.01	1,972,553.36	33'	12.0"	WOOD	
P05490	219943	OH1 SCE&G / Dominion	OH1 SCE&G / Dominion		OH8 Spectrum/Time				802,907.10	1,972,553.98	42'	13.0"	WOOD	TRANSFORMER
P05500	475167	OH1 SCE&G / Dominion	OH1 SCE&G / Dominion						802,920.69	1,972,598.79	28'	9.0"	WOOD	2 PVT LIGHTS

POLE ID No.	OWNER ID No.	POLE OWNER	RIDING UTILITIES & OWNERS						NORTHING	EASTING	HEIGHT	DIAMETER	POLE MATERIAL	MSC. NOTES
			ELECTRIC	TELEPH.	CABLE TV	TRAFFIC	CAMERA	OTHERS						
P05510	392861	OH1 SCE&G / Dominion	OH1 SCE&G / Dominion						802,799.45	1,972,586.87	22'	9.0"	WOOD	2 PVT LIGHTS
P05520	31960	OH1 SCE&G / Dominion	OH1 SCE&G / Dominion		OH8 Spectrum/Time				802,962.81	1,972,646.22	31'	12.0"	WOOD	
P05530	219944	OH1 SCE&G / Dominion	OH1 SCE&G / Dominion		OH8 Spectrum/Time				803,021.59	1,972,744.86	34'	10.0"	WOOD	
P05540	415603	OH1 SCE&G / Dominion	OH1 SCE&G / Dominion						802,992.70	1,972,747.46	27'	9.0"	WOOD	PVT LIGHT
P05541	392860	OH1 SCE&G / Dominion	OH1 SCE&G / Dominion						802,800.39	1,972,740.98	29'	9.0"	WOOD	2 PVT LIGHTS
P05550	268934	OH1 SCE&G / Dominion	OH1 SCE&G / Dominion	OH7 AT&T					803,106.46	1,972,915.65	37'	12.0"	WOOD	
P05620	219947	OH1 SCE&G / Dominion	OH1 SCE&G / Dominion		OH8 Spectrum/Time				803,387.16	1,973,473.07	32'	12.0"	WOOD	
P05621	N/A	SIG SCDOT	OH1 SCE&G / Dominion						803,462.77	1,973,438.06	23'	12.0"	CONCRET	E METER
P05720	345191	OH1 SCE&G / Dominion	OH1 SCE&G / Dominion						804,302.21	1,975,360.73	26'	9.0"	WOOD	pvt light
P05730	345190	OH1 SCE&G / Dominion	OH1 SCE&G / Dominion						804,386.84	1,975,500.52	24'	9.0"	WOOD	pvt light
P05740	N/A	OH1 SCE&G / Dominion	OH1 SCE&G / Dominion						804,400.72	1,975,551.57	24'	9.0"	WOOD	pvt light
P05761	N/A	SIG SCDOT					SIG SCDOT		804,898.48	1,976,218.80	48'	19.0"	CONCRET	
P05762	N/A	SIG SCDOT	OH1 SCE&G / Dominion						804,864.72	1,976,231.08	15'	6.0"	WOOD	E METER
P05763	473103	OH1 SCE&G / Dominion	OH1 SCE&G / Dominion						804,754.17	1,976,261.02	28'	9.0"	WOOD	
P05770	C-37408	OH1 SCE&G / Dominion	OH1 SCE&G / Dominion	OH7 AT&T	OH8 Spectrum/Time				803,418.96	1,972,768.89	33'	12.0"	WOOD	
P05780	C-37407	OH5 Unknown Owner	OH1 SCE&G / Dominion	OH7 AT&T	OH8 Spectrum/Time				803,593.46	1,972,702.64	37'	12.0"	WOOD	TRANSFORMER
P05790	N/A	OH5 Unknown Owner	OH1 SCE&G / Dominion	OH7 AT&T	OH8 Spectrum/Time				803,490.32	1,972,948.58	34'	12.0"	WOOD	PVT LIGHT, TRANS
P05800	N/A	OH5 Unknown Owner	OH1 SCE&G / Dominion	OH7 AT&T	OH8 Spectrum/Time				803,573.54	1,973,114.14	34'	12.0"	WOOD	TRANSFORMER
P05810	N/A	OH5 Unknown Owner	OH1 SCE&G / Dominion	OH7 AT&T	OH8 Spectrum/Time				803,654.46	1,973,274.97	33'	12.0"	WOOD	TRANSFORMER
P05811	195763	OH1 SCE&G / Dominion	OH1 SCE&G / Dominion						803,775.66	1,973,205.03	23'	8.0"	WOOD	STREETLIGHT
P05820	N/A	OH1 SCE&G / Dominion	OH1 SCE&G / Dominion	OH7 AT&T	OH8 Spectrum/Time				803,731.58	1,973,434.45	30'	9.0"	WOOD	TRANSFORMER
P05830	N/A	OH5 Unknown Owner	OH1 SCE&G / Dominion	OH7 AT&T	OH8 Spectrum/Time				803,813.41	1,973,594.70	34'	9.0"	WOOD	TRANSFORMER
P05840	N/A	OH5 Unknown Owner	OH1 SCE&G / Dominion	OH7 AT&T	OH8 Spectrum/Time				803,897.66	1,973,753.62	34'	11.0"	WOOD	TRANSFORMER
P05850	N/A	OH5 Unknown Owner	OH1 SCE&G / Dominion	OH7 AT&T	OH8 Spectrum/Time				803,976.65	1,973,916.90	34'	10.0"	WOOD	TRANSFORMER
P05851	170383	OH1 SCE&G / Dominion	OH1 SCE&G / Dominion						804,107.15	1,973,830.65	22'	9.0"	WOOD	STREETLIGHT
P05860	N/A	OH5 Unknown Owner	OH1 SCE&G / Dominion	OH7 AT&T	OH8 Spectrum/Time				804,060.11	1,974,086.70	33'	10.0"	WOOD	TRANS
P05861	N/A	OH5 Unknown Owner	OH1 SCE&G / Dominion						804,161.62	1,974,028.45	24'	9.0"	WOOD	
P05862	N/A	OH5 Unknown Owner	OH1 SCE&G / Dominion						804,087.84	1,973,996.71	25'	10.0"	WOOD	PVT LIGHT
P05870	N/A	OH5 Unknown Owner	OH1 SCE&G / Dominion	OH7 AT&T	OH8 Spectrum/Time				804,183.99	1,974,327.17	34'	10.0"	WOOD	TRANSFORMER
P05871	183494	OH1 SCE&G / Dominion	OH1 SCE&G / Dominion						804,308.34	1,974,269.92	22'	8.0"	WOOD	STREETLIGHT
P05880	N/A	OH5 Unknown Owner	OH1 SCE&G / Dominion	OH7 AT&T	OH8 Spectrum/Time				804,263.03	1,974,486.51	32'	8.0"	WOOD	PVT LIGHT, TRANS
P05890	N/A	OH5 Unknown Owner	OH1 SCE&G / Dominion	OH7 AT&T	OH8 Spectrum/Time				804,343.48	1,974,646.12	32'	11.0"	WOOD	TRANSFORMER
P05900	183493	OH1 SCE&G / Dominion	OH1 SCE&G / Dominion						804,459.44	1,974,592.19	23'	8.0"	WOOD	streetlight
P05910	N/A	OH5 Unknown Owner	OH1 SCE&G / Dominion	OH7 AT&T	OH8 Spectrum/Time				804,433.21	1,974,827.18	32'	12.0"	WOOD	TRANSFORMER
P05911	N/A	OH5 Unknown Owner	OH1 SCE&G / Dominion						804,407.04	1,974,763.67	23'	8.0"	WOOD	
P05920	N/A	OH5 Unknown Owner	OH1 SCE&G / Dominion	OH7 AT&T	OH8 Spectrum/Time				804,537.41	1,975,033.01	31'	10.0"	WOOD	trans
P05921	N/A	OH5 Unknown Owner	OH1 SCE&G / Dominion	OH7 AT&T	OH8 Spectrum/Time				804,569.66	1,974,995.53	28'	8.0"	WOOD	streetlight
P05922	N/A	OH5 Unknown Owner	OH1 SCE&G / Dominion	OH7 AT&T					804,638.93	1,975,016.27	26'	8.0"	WOOD	
P05930	N/A	OH5 Unknown Owner	OH1 SCE&G / Dominion	OH7 AT&T	OH8 Spectrum/Time				804,649.58	1,975,251.38	31'	10.0"	WOOD	pvt light, trans
P05940	N/A	OH5 Unknown Owner	OH1 SCE&G / Dominion	OH7 AT&T	OH8 Spectrum/Time				804,727.77	1,975,410.57	31'	10.0"	WOOD	transformer

UTILITY & POLE DATA TABLE DESCRIPTION

COLUMN	DESCRIPTION	EXAMPLE
UTILITY	a) Reference the Utility Unique Identifier (UUI) b) Reference Sewer Manhole Number (SMN) c) Reference Utility Information Tags (UIT)	E1, G1, OH15 S001, SMH-02 U001, U05
POLE	Reference the Utility Pole ID Number	P001, P25
ALIGNMENT	Reference the Alignment used for stationing Use design alignments when available	
ROUTE		MAIN ST.
RD	~All geometric data used will be referenced to the project datum~	MAIN ST RELOC

COLUMN	DESCRIPTION	EXAMPLE
STATION	a) Reference the station of the begin & end of linear utility	01+23 - 45+67
RANGE	b) Reference the station location of utility appurtenance	01+23
	c) Reference the station location of mahole	01+23
OFFSET	a) Reference the offset of the begin & end of linear utility	15R - 15R
RANGE	b) Reference the offset location of utility appurtenance	25L
	c) Reference the offset location of manhole	25L
ITEM IN	a) Reference utility type, size, & material	TELEPHONE, COPPER / GAS 6" DI
PLACE	b) Reference the utility appurtenance type	U/G PEDESTAL
	c) Reference manhole	SEWER MH

COLUMN	DESCRIPTION	EXAMPLE
OWNERSHIP	Reference utility owner by name or by Owner Ref Abbr From Title Sheet	LOCAL POWER CO LPC
POLE DATA	Reference Owner Number, Height, Diameter, and Material of pole	DPC123, 35', 12", WOOD
REMARKS	a) Further details including capacity, etc.	
MISC NOTES	b) List Sewer rims and invert elevations c) List details and desc, sizes, record information, etc.	RIM=123.45, INV IN=123.45 INV OUT=123.45 RECORDS SHOW INFO

REV. NO.	BY	DATE	DESCRIPTION OF REVISION
4			
3			
2			
1			
1			
INITIAL			

SOUTH CAROLINA DEPARTMENT OF TRANSPORTATION
ROAD DESIGN COLUMBIA, S.C.

UTILITY AND POLE DATA SHEET

NOT TO SCALE

DWG: CCR_PHI_SHT_U4E

UTILITY DATA

FED. RD. DIV. NO.	STATE	COUNTY	FILE NO.	ROAD NO.	SHEET NO.
3	S.C.	RICHLAND / LEXINGTON	P039719	S-264-205-126	U4F

POLE DATA

POLE ID No.	OWNER ID No.	POLE OWNER	RIDING UTILITIES & OWNERS						NORTHING	EASTING	HEIGHT	DIAMETER	POLE MATERIAL	MSC. NOTES
			ELECTRIC	TELEPH.	CABLE TV	TRAFFIC	CAMERA	OTHERS						
P05950	195215	OH1 SCE&G / Dominion	OH1 SCE&G / Dominion						804,856.82	1,975,351.66	24'	9.0''	WOOD	steetlight
P05960	N/A	OH5 Unknown Owner	OH1 SCE&G / Dominion	OH7 AT&T	OH8 Spectrum/Time				804,814.77	1,975,580.72	30'	19.0''	WOOD	pvt light
P05970	N/A	OH5 Unknown Owner	OH1 SCE&G / Dominion	OH7 AT&T	OH8 Spectrum/Time				804,902.84	1,975,735.80	32'	10.0''	WOOD	transformer
P06010	N/A	SIG SCDOT				SIG SCDOT			802,363.88	1,971,862.36	24'	10.0''	WOOD	
P06020	159783	OH1 SCE&G / Dominion	OH1 SCE&G / Dominion						802,188.58	1,971,861.84	32'	10.0''	WOOD	LIGHT, TRANS
P06030	486028	OH1 SCE&G / Dominion	OH1 SCE&G / Dominion						802,171.60	1,972,060.57	29'	9.0''	WOOD	2 pvt lights
P06040	N/A	OH5 Unknown Owner			OH8 Spectrum/Time				802,170.04	1,972,068.98	29'	9.0''	WOOD	
P06050	440706	OH1 SCE&G / Dominion	OH1 SCE&G / Dominion	OH7 AT&T	OH8 Spectrum/Time	SIG SCDOT			802,240.01	1,972,140.46	42'	13.0''	WOOD	
				OH11 CenturyLink / OH13 SCE&G Fiber Optic										
P06051	159785	OH1 SCE&G / Dominion		OH7 AT&T					802,168.54	1,972,203.49	21'	10.0''	WOOD	
P06060	N/A	OH1 SCE&G / Dominion	OH1 SCE&G / Dominion						802,280.75	1,972,150.27	16'	5.0''	WOOD	E METER
P06070	306244	OH1 SCE&G / Dominion	OH1 SCE&G / Dominion	OH7 AT&T					802,339.88	1,972,245.88	33'	10.0''	WOOD	TRANSFORMER
P06080	215253	OH1 SCE&G / Dominion	OH1 SCE&G / Dominion	OH7 AT&T	OH8 Spectrum/Time				801,984.46	1,972,059.44	35'	10.0''	WOOD	transformer
				OH11 CenturyLink / OH13 SCE&G Fiber Optic										
P06090	319410	OH2 Santee Cooper	OH1 SCE&G / Dominion	OH7 AT&T	OH8 Spectrum/Time				802,056.45	1,972,303.74	42'	13.0''	WOOD	
				OH11 CenturyLink / OH13 SCE&G Fiber Optic										
P06100	534385	OH1 SCE&G / Dominion	OH1 SCE&G / Dominion	OH11 CenturyLink /					802,080.95	1,972,402.36	32'	10.0''	WOOD	
P06130	170346	OH1 SCE&G / Dominion	OH1 SCE&G / Dominion		OH8 Spectrum/Time				801,836.18	1,972,296.34	23'	9.0''	WOOD	PVT LIGHTS
P06140	90521	OH5 Unknown Owner			OH8 Spectrum/Time	SIG SCDOT			801,879.11	1,972,375.42	27'	10.0''	WOOD	
P06141	N/A	OH12 Unknown Owner Telecom	OH1 SCE&G / Dominion						801,928.95	1,972,313.62	35'	13.0''	WOOD	ANTENNA
P06142	158401	OH1 SCE&G / Dominion	OH1 SCE&G / Dominion		OH8 Spectrum/Time	SIG SCDOT			801,875.36	1,972,370.97	40'	13.0''	WOOD	PVTLIGHT
P06150	158402	OH1 SCE&G / Dominion	OH1 SCE&G / Dominion		OH8 Spectrum/Time	SIG SCDOT			801,813.58	1,972,439.08	42'	11.0''	WOOD	STREETLIGHT, PD CAMERA BOX
P06160	115871	OH1 SCE&G / Dominion	OH1 SCE&G / Dominion		OH8 Spectrum/Time				801,760.50	1,972,273.53	34'	12.0''	WOOD	PVT LIGHT TRANSFORMER
P06170	440705	OH1 SCE&G / Dominion	OH1 SCE&G / Dominion	OH7 AT&T	OH8 Spectrum/Time				801,931.70	1,972,434.75	41'	12.0''	WOOD	TRANSFORMER
				OH11 CenturyLink /										
P06180	227117	OH1 SCE&G / Dominion	OH1 SCE&G / Dominion						801,915.01	1,972,503.92	23'	9.0''	WOOD	STREETLIGHT
P06200	N/A	OH1 SCE&G / Dominion	OH1 SCE&G / Dominion						802,266.60	1,972,752.78	22'	7.0''	WOOD	STREETLIGHT
P06201	N/A	OH1 SCE&G / Dominion	OH1 SCE&G / Dominion						802,199.40	1,972,734.08	24'	8.0''	WOOD	
P06210	298870	OH1 SCE&G / Dominion	OH1 SCE&G / Dominion						802,369.43	1,972,814.71	30'	9.0''	WOOD	
P06240	N/A	OH5 Unknown Owner	OH1 SCE&G / Dominion	OH7 AT&T	OH8 Spectrum/Time				801,813.08	1,972,560.37	46'	12.0''	WOOD	PD CAMERA BOX
				OH11 CenturyLink /										
P06250	N/A	OH5 Unknown Owner	OH1 SCE&G / Dominion		OH8 Spectrum/Time				801,700.44	1,972,551.65	34'	13.0''	WOOD	PVT LIGHT
P06251	158403	OH1 SCE&G / Dominion	OH1 SCE&G / Dominion		OH8 Spectrum/Time			GW	801,695.49	1,972,560.60	41'	13.0''	WOOD	
P06252	N/A	OH5 Unknown Owner	OH1 SCE&G / Dominion						801,634.03	1,972,433.52	41'	13.0''	WOOD	
P06260	218035	OH1 SCE&G / Dominion	OH1 SCE&G / Dominion		OH8 Spectrum/Time				801,622.21	1,972,421.04	31'	10.0''	WOOD	3 TRANS, PVT LIGHT
P06280	218034	OH1 SCE&G / Dominion	OH1 SCE&G / Dominion	OH7 AT&T		SIG SCDOT		GW	801,750.38	1,972,625.13	28'	9.0''	WOOD	PVT LIGHT
				OH11 CenturyLink /										
P06290	440703	OH1 SCE&G / Dominion	OH1 SCE&G / Dominion	OH7 AT&T		SIG SCDOT			801,661.60	1,972,693.00	43'	12.0''	WOOD	PVT LIGHT
				OH11 CenturyLink /										
P06310	N/A	OH5 Unknown Owner			OH8 Spectrum/Time				801,523.19	1,972,704.75	41'	13.0''	WOOD	
P06311	158404	OH1 SCE&G / Dominion	OH1 SCE&G / Dominion						801,514.25	1,972,696.12	23'	13.0''	WOOD	STREETLIGHT, PVT LIGHT, 2 TRANS
P06320	333678	OH1 SCE&G / Dominion	OH1 SCE&G / Dominion	OH7 AT&T					800,402.50	1,967,244.71	32'	10.0''	WOOD	
P06330	62802	OH1 SCE&G / Dominion	OH1 SCE&G / Dominion	OH7 AT&T					800,322.69	1,967,249.37	32'	10.0''	WOOD	
P06340	3553	OH1 SCE&G / Dominion	OH1 SCE&G / Dominion	OH7 AT&T	OH8 Spectrum/Time				800,245.20	1,967,252.98	34'	10.0''	WOOD	
P06350	333673	OH1 SCE&G / Dominion	OH1 SCE&G / Dominion	OH7 AT&T	OH8 Spectrum/Time				800,230.02	1,967,171.23	33'	10.0''	WOOD	STREETLIGHT
P06360	333674	OH1 SCE&G / Dominion	OH1 SCE&G / Dominion	OH7 AT&T	OH8 Spectrum/Time				800,187.74	1,966,962.63	34'	10.0''	WOOD	TRANSFORMER
P06380	195733	OH1 SCE&G / Dominion	OH1 SCE&G / Dominion	OH7 AT&T	OH8 Spectrum/Time				800,165.84	1,967,255.95	31'	10.0''	WOOD	LIGHT
P06390	18073	OH5 Unknown Owner	OH1 SCE&G / Dominion	OH7 AT&T	OH8 Spectrum/Time				800,015.95	1,967,263.95	30'	6.0''	WOOD	
P06400	571501	OH1 SCE&G / Dominion	OH1 SCE&G / Dominion	OH7 AT&T	OH8 Spectrum/Time				800,014.50	1,967,264.19	34'	11.0''	WOOD	
P06410	265413	OH1 SCE&G / Dominion	OH1 SCE&G / Dominion						799,978.13	1,967,260.48	23'	8.0''	WOOD	STREETLIGHT
P06411	459754	OH1 SCE&G / Dominion	OH1 SCE&G / Dominion						800,013.81	1,967,187.74	23'	8.0''	WOOD	STREETLIGHT
P06412	420257	OH1 SCE&G / Dominion	OH1 SCE&G / Dominion						800,124.61	1,967,198.84	28'	9.0''	WOOD	STREETLIGHT
P06420	317491	OH1 SCE&G / Dominion	OH1 SCE&G / Dominion	OH7 AT&T	OH8 Spectrum/Time				799,936.20	1,967,267.61	32'	10.0''	WOOD	
P06430	138781	OH1 SCE&G / Dominion	OH1 SCE&G / Dominion	OH7 AT&T	OH8 Spectrum/Time				799,859.29	1,967,272.85	34'	11.0''	WOOD	STREETLIGHT, TRANSFORMER
P06440	N/A	OH1 SCE&G / Dominion	OH1 SCE&G / Dominion	OH7 AT&T					799,865.86	1,967,209.43	20'	8.0''	WOOD	
P06480	170238	OH1 SCE&G / Dominion	OH1 SCE&G / Dominion						799,860.57	1,967,212.82	28'	10.0''	WOOD	STREETLIGHT
P06490	N/A	OH1 SCE&G / Dominion	OH1 SCE&G / Dominion	OH7 AT&T	OH8 Spectrum/Time				799,724.48	1,967,280.56	45'	13.0''	WOOD	STREETLIGHT
				OH11 CenturyLink /										

POLE ID No.	OWNER ID No.	POLE OWNER	RIDING UTILITIES & OWNERS						NORTHING	EASTING	HEIGHT	DIAMETER	POLE MATERIAL	MSC. NOTES
			ELECTRIC	TELEPH.	CABLE TV	TRAFFIC	CAMERA	OTHERS						
P06500	571502	OH1 SCE&G / Dominion	OH1 SCE&G / Dominion						799,723.78	1,967,212.62	26'	9.0''	WOOD	STREETLIGHT
P06511	244525	OH1 SCE&G / Dominion	OH1 SCE&G / Dominion						800,187.41	1,967,397.61	23'	9.0''	WOOD	STREETLIGHT
P06550	138767	OH1 SCE&G / Dominion	OH1 SCE&G / Dominion	OH7 AT&T	OH8 Spectrum/Time				799,826.07	1,967,563.13	34'	10.0''	WOOD	STREETLIGHT
P06560	169158	OH1 SCE&G / Dominion	OH1 SCE&G / Dominion		OH8 Spectrum/Time				799,494.07	1,967,571.70	31'	10.0''	WOOD	STREETLIGHT, TRANSFORMER
P06580	401959	OH1 SCE&G / Dominion	OH1 SCE&G / Dominion		OH8 Spectrum/Time	SIG SCDOT			799,652.16	1,967,737.35	46'	13.0''	WOOD	
P06590	260386	OH1 SCE&G / Dominion	OH1 SCE&G / Dominion						799,719.01	1,967,753.84	20'	8.0''	WOOD	
P06600	N/A	OH1 SCE&G / Dominion	OH1 SCE&G / Dominion						799,793.33	1,967,757.17	21'	10.0''	WOOD	
P06610	N/A	OH5 Unknown Owner	OH1 SCE&G / Dominion		OH8 Spectrum/Time				799,401.93	1,967,846.33	41'	13.0''	WOOD	STREETLIGHT
P06611	317412	OH1 SCE&G / Dominion	OH1 SCE&G / Dominion						799,395.40	1,967,832.69	22'	7.0''	WOOD	
P06620	430419	OH1 SCE&G / Dominion	OH1 SCE&G / Dominion						799,486.46	1,967,725.83	27'	9.0''	WOOD	STREETLIGHT
P06630	309816	OH1 SCE&G / Dominion	OH1 SCE&G / Dominion						799,416.74	1,968,116.08	40'	11.0''	WOOD	TRANSFORMER, PTV LIGHT
P06631	601757	OH1 SCE&G / Dominion	OH1 SCE&G / Dominion						799,454.12	1,968,000.28	29'	9.0''	WOOD	
P06632	N/A	SIG SCDOT					SIG SCDOT		799,457.82	1,968,236.26	48'	19.0''	CONCRET	
P06640	130085	OH1 SCE&G / Dominion	OH1 SCE&G / Dominion		OH8 Spectrum/Time				799,303.53	1,968,031.87	31'	10.0''	WOOD	2 PVT LIGHT
P06650	N/A	OH1 SCE&G / Dominion	OH1 SCE&G / Dominion						799,408.02	1,968,194.94	25'	9.0''	WOOD	
P06651	N/A	SIG SCDOT							799,407.39	1,968,216.97	121'	18.0''	METAL	LIGHT SET
P06660	N/A	SIG SCDOT				SIG SCDOT			799,632.00	1,967,876.44	27'	11.0''	WOOD	
P06670	328598	OH1 SCE&G / Dominion	OH1 SCE&G / Dominion	OH11 CenturyLink /	OH8 Spectrum/Time				799,623.75	1,968,044.16	52'	14.0''	WOOD	
P06680	0309783	OH1 SCE&G / Dominion	OH1 SCE&G / Dominion		OH8 Spectrum/Time				799,895.58	1,968,338.72	50'	13.0''	WOOD	7 Guy Anchor / PRIV. LT
P06690	C12524	OH1 SCE&G / Dominion	OH1 SCE&G / Dominion		OH8 Spectrum/Time				799,945.17	1,968,382.33	31'	10.0''	WOOD	Guy Anchor / TRANSF.
P06691	N/A	OH1 SCE&G / Dominion		OH7 AT&T					799,941.76	1,968,381.64	20'	10.0''	WOOD	
P06692	N/A	OH1 SCE&G / Dominion	OH1 SCE&G / Dominion	OH7 AT&T	OH8 Spectrum/Time				799,862.55	1,968,390.65	27'	10.0''	WOOD	
P06700	CO12950	OH1 SCE&G / Dominion	OH1 SCE&G / Dominion	OH7 AT&T	OH8 Spectrum/Time				800,125.28	1,968,382.31	31'	11.0''	WOOD	
P06710	N/A	OH5 Unknown Owner	OH1 SCE&G / Dominion						799,922.97	1,968,303.57	23'	8.0''	WOOD	E Box / E. Meter
P06720	109982030978	OH1 SCE&G / Dominion	OH1 SCE&G / Dominion	OH11 CenturyLink /	OH8 Spectrum/Time				799,794.74	1,968,496.19	49'	11.0''	WOOD	8 Guy Anchor
P06730	0312977	OH1 SCE&G / Dominion	OH1 SCE&G / Dominion						799,797.96	1,968,546.79	23'	9.0''	WOOD	Streen Light
P06740	312976	OH1 SCE&G / Dominion	OH1 SCE&G / Dominion	OH11 CenturyLink /	OH8 Spectrum/Time				799,713.42	1,968,617.91	41'	12.0''	WOOD	E BOX
P06741	N/A	OH5 Unknown Owner							799,691.48	1,968,602.89	40'	12.0''	WOOD	SIREN
P06742	461040	OH1 SCE&G / Dominion	OH1 SCE&G / Dominion						799,715.04	1,968,725.59	23'	8.0''	WOOD	LIGHT
P06750	292219	OH5 Unknown Owner	OH1 SCE&G / Dominion	OH11 CenturyLink /	OH8 Spectrum/Time				799,624.93	1,968,742.54	36'	11.0''	WOOD	TRANSFORMER
P06760	159999	OH1 SCE&G / Dominion	OH1 SCE&G / Dominion	OH11 CenturyLink /					799,489.80	1,968,933.89	42'	13.0''	WOOD	TRANSFORMER
P06761	N/A	OH1 SCE&G / Dominion	OH1 SCE&G / Dominion	OH11 CenturyLink /	OH8 Spectrum/Time	SIG SCDOT			799,489.40	1,968,932.58	31'	13.0''	WOOD	
P06762	N/A	OH1 SCE&G / Dominion	OH1 SCE&G / Dominion						799,523.80	1,968,928.88	23'	8.0''	WOOD	
P06770	328666	OH1 SCE&G / Dominion	OH1 SCE&G / Dominion		OH8 Spectrum/Time				799,555.06	1,968,960.89	35'	11.0''	WOOD	
P06780	N/A	SIG SCDOT				SIG SCDOT			799,437.22	1,968,795.88	27'	12.0''	METAL	
P06790	N/A	SIG SCDOT				SIG SCDOT			799,555.71	1,968,145.55	28'	12.0''	METAL	
P06800	N/A	OH5 Unknown Owner	OH1 SCE&G / Dominion	OH11 CenturyLink /	OH8 Spectrum/Time	SIG SCDOT			799,313.10	1,968,986.15	36'	13.0''	WOOD	
P06801	N/A	SIG SCDOT							799,198.01	1,968,804.22	123'	18.0''	METAL	LIGHT SET
P06810	N/A	OH5 Unknown Owner	OH1 SCE&G / Dominion	OH11 CenturyLink /	OH8 Spectrum/Time	SIG SCDOT	GW		799,280.49	1,969,180.02	40'	13.0''	WOOD	STREETLIGHT
P06811	N/A	SIG SCDOT							799,027.07	1,969,344.33	124'	18.0''	METAL	LIGHT SET
P06820	159996	OH1 SCE&G / Dominion	OH1 SCE&G / Dominion						799,381.86	1,969,192.68	32'	12.0''	WOOD	TRANSFORMER
P06821	N/A	OH5 Unknown Owner					GW		799,381.62	1,969,191.57	22'	12.0''	WOOD	
P06830	582348	OH1 SCE&G / Dominion	OH1 SCE&G / Dominion						799,390.85	1,969,218.80	27'	8.0''	WOOD	PVT LIGHT
P06840	159995	OH1 SCE&G / Dominion	OH1 SCE&G / Dominion	OH11 CenturyLink /	OH8 Spectrum/Time	SIG SCDOT			799,242.41	1,969,412.08	49'	13.0''	WOOD	
P06850	582349	OH1 SCE&G / Dominion	OH1 SCE&G / Dominion	OH7 AT&T					799,455.83	1,969,325.09	27'	9.0''	WOOD	PVT LIGHT
P06860	220167	OH1 SCE&G / Dominion	OH1 SCE&G / Dominion	OH7 AT&T	OH8 Spectrum/Time				799,536.97	1,969,324.39	37'	10.0''	WOOD	TRANSFORMER
P06870	601367	OH1 SCE&G / Dominion	OH1 SCE&G / Dominion						799,548.31	1,969,254.24	22'	9.0''	WOOD	
P06880	222646	OH1 SCE&G / Dominion	OH1 SCE&G / Dominion		OH8 Spectrum/Time				799,666.01	1,969,319.99	34'	10.0''	WOOD	TRANSFORMER
P06890	220164	OH1 SCE&G / Dominion	OH1 SCE&G / Dominion		OH8 Spectrum/Time				799,763.12	1,969,367.93	37'	10.0''	WOOD	STREETLIGHT, PVT LIGHT

UTILITY & POLE DATA TABLE DESCRIPTION

COLUMN	DESCRIPTION	EXAMPLE
UTILITY	a) Reference the Utility Unique Identifier (UUI) b) Reference Sewer Manhole Number (SMN) c) Reference Utility Information Tags (UIT)	E1, G1, OH15 S001, SMH-02 U001, U05
POLE	Reference the Utility Pole ID Number	P001, P25
ALIGNMENT	Reference the Alignment used for stationing Use design alignments when available	
ROUTE		MAIN ST.
RD	~All geometric data used will be referenced to the project datum~	MAIN ST RELOC

COLUMN	DESCRIPTION	EXAMPLE
STATION	a) Reference the station of the begin & end of linear utility	01+23 - 45+67
RANGE	b) Reference the station location of utility appurtenance	01+23
	c) Reference the station location of mahole	01+23
OFFSET	a) Reference the offset of the begin & end of linear utility	15R - 15R
RANGE	b) Reference the offset location of utility appurtenance	25L
	c) Reference the offset location of manhole	25L
ITEM IN	a) Reference utility type, size, & material	TELEPHONE, COPPER / GAS 6" DI
PLACE	b) Reference the utility appurtenance type	U/G PEDESTAL
	c) Reference manhole	SEWER MH

COLUMN	DESCRIPTION	EXAMPLE
OWNERSHIP	Reference utility owner by name or by Owner Ref Abbr From Title Sheet	LOCAL POWER CO LPC
POLE DATA	Reference Owner Number, Height, Diameter, and Material of pole	DPC123, 35', 12", WOOD
REMARKS	a) Further details including capacity, etc.	
MISC NOTES	b) List Sewer rims and invert elevations c) List details and desc, sizes, record information, etc.	RIM=123.45, INV IN=123.45 INV OUT=123.45 RECORDS SHOW INFO

REV. NO.	BY	DATE	DESCRIPTION OF REVISION
4			
3			
2			
1			
1			
INITIAL			

SOUTH CAROLINA DEPARTMENT OF TRANSPORTATION
ROAD DESIGN COLUMBIA, S.C.

UTILITY AND POLE DATA SHEET

NOT TO SCALE

DWG: CCR_PH1_SHT_U4F

UTILITY DATA

FED. RD. DIV. NO.	STATE	COUNTY	FILE NO.	ROAD NO.	SHEET NO.
3	S.C.	RICHLAND / LEXINGTON	P039719	S-264-208-126	U4G

POLE DATA

POLE ID No.	OWNER ID No.	POLE OWNER	RIDING UTILITIES & OWNERS						NORTHING	EASTING	HEIGHT	DIAMETER	POLE MATERIAL	MSC. NOTES
			ELECTRIC	TELEPH.	CABLE TV	TRAFFIC	CAMERA	OTHERS						
P06900	446662	OH1 SCE&G / Dominion	OH1 SCE&G / Dominion		OH8 Spectrum/Time				799,724.46	1,969,155.66	37'	10.0''	WOOD	TRANSFORMER
P06910	C-10765	OH5 Unknown Owner	OH1 SCE&G / Dominion	OH7 AT&T					799,797.91	1,969,157.70	26'	8.0''	WOOD	TRANSFORMER
P06911	323421	OH1 SCE&G / Dominion	OH1 SCE&G / Dominion	OH7 AT&T					799,813.33	1,969,109.83	23'	8.0''	WOOD	
P06920	N/A	OH5 Unknown Owner	OH1 SCE&G / Dominion	OH7 AT&T	OH8 Spectrum/Time				799,993.82	1,969,152.10	33'		WOOD	TRANSFORMER
P06930	564612	OH1 SCE&G / Dominion	OH1 SCE&G / Dominion		OH8 Spectrum/Time				799,719.86	1,968,971.03	34'	9.0''	WOOD	STREETLIGHT, PVT LIGHT
P06940	169116	OH5 Unknown Owner	OH1 SCE&G / Dominion						799,719.94	1,968,900.38	33'	10.0''	WOOD	PVT LIGHT, TRANSFORMER
P06950	84760	OH5 Unknown Owner	OH1 SCE&G / Dominion	OH7 AT&T	OH8 Spectrum/Time	SIG SCDOT			799,339.96	1,969,537.32	40'	13.0''	WOOD	PVT LIGHT, STREETLIGHT
				OH11 CenturyLink /										
P06960	N/A	OH5 Unknown Owner	OH1 SCE&G / Dominion	OH7 AT&T	OH8 Spectrum/Time				799,366.50	1,969,541.79	38'	11.0''	WOOD	
P06970	C-10605	OH5 Unknown Owner	OH1 SCE&G / Dominion	OH7 AT&T	OH8 Spectrum/Time				799,490.70	1,969,538.52	35'	11.0''	WOOD	2 PVT LIGHT, 3 TRANSFOMERS
P06980	159992	OH1 SCE&G / Dominion	OH1 SCE&G / Dominion	OH7 AT&T	OH8 Spectrum/Time	SIG SCDOT			799,336.83	1,969,660.39	42'	12.0''	WOOD	
				OH11 CenturyLink /										
P07000	220171	OH1 SCE&G / Dominion	OH1 SCE&G / Dominion	OH7 AT&T	OH8 Spectrum/Time	SIG SCDOT			799,337.79	1,969,729.03	37'	12.0''	WOOD	PVT LIGHT
				OH11 CenturyLink /										
P07010	220172	OH1 SCE&G / Dominion	OH1 SCE&G / Dominion						799,406.52	1,969,727.83	35'	12.0''	WOOD	PVT LIGHT, TRANSFORMER
P07020	159990	OH1 SCE&G / Dominion	OH1 SCE&G / Dominion	OH7 AT&T	OH8 Spectrum/Time	SIG SCDOT			799,340.86	1,969,856.28	42'	13.0''	WOOD	
				OH11 CenturyLink /										
P07030	C53187	OH5 Unknown Owner	OH1 SCE&G / Dominion	OH7 AT&T					799,264.02	1,969,864.13	36'	11.0''	WOOD	STREETLIGHT
P07040	C-35401	OH5 Unknown Owner	OH1 SCE&G / Dominion	OH7 AT&T	OH8 Spectrum/Time				799,258.30	1,969,667.47	33'	10.0''	WOOD	
P07050	45506	OH1 SCE&G / Dominion	OH1 SCE&G / Dominion	OH7 AT&T	OH8 Spectrum/Time				799,163.15	1,969,678.77	31'	10.0''	WOOD	
P07080	N/A	SIG SCDOT	OH1 SCE&G / Dominion	OH7 AT&T					798,663.94	1,969,451.19	23'	8.0''	WOOD	E BOX
P07081	N/A	SIG SCDOT					SIG SCDOT		798,295.71	1,969,277.60	50'	19.0''	CONCRET	CAMERA POLE
P07082	629472	OH1 SCE&G / Dominion							797,616.50	1,969,524.77	29'	10.0''	WOOD	
P07083	676729	OH1 SCE&G / Dominion							797,489.81	1,969,656.13	34'	12.0''	WOOD	TRANSFORMER
P07090	268846	OH1 SCE&G / Dominion	OH1 SCE&G / Dominion						798,668.08	1,969,543.17	34'	12.0''	WOOD	PVT. LT
P07100	354411	OH1 SCE&G / Dominion	OH1 SCE&G / Dominion	OH7 AT&T	OH8 Spectrum/Time				798,682.46	1,969,725.35	24'	10.0''	WOOD	
P07110	N/A	OH1 SCE&G / Dominion		OH7 AT&T	OH8 Spectrum/Time				798,559.56	1,969,562.07	22'	10.0''	WOOD	
P07111	46136	OH1 SCE&G / Dominion	OH1 SCE&G / Dominion						798,560.42	1,969,562.90	32'	10.0''	WOOD	TRANSFORMER
P07112	ATT (OWNER)	OH5 Unknown Owner		OH7 AT&T	OH8 Spectrum/Time				798,583.09	1,969,732.97	28'	10.0''	WOOD	
P07120	OH1 SCE&G	OH1 SCE&G / Dominion		OH7 AT&T	OH8 Spectrum/Time				798,347.22	1,969,613.72	31'	10.0''	WOOD	TRANSFORMER
P07130	46136	OH1 SCE&G / Dominion	OH1 SCE&G / Dominion	OH7 AT&T	OH8 Spectrum/Time				798,150.74	1,969,703.44	32'	10.0''	WOOD	
P07131	224643	OH1 SCE&G / Dominion	OH1 SCE&G / Dominion						798,244.06	1,969,877.96	22'	8.0''	WOOD	
P07132	503734	OH1 SCE&G / Dominion	OH1 SCE&G / Dominion						798,261.51	1,969,666.02	24'	8.0''	WOOD	
P07133	609323	OH1 SCE&G / Dominion	OH1 SCE&G / Dominion						798,287.23	1,969,721.64	29'	8.0''	WOOD	
P07140	N/A	OH4 SCDOT	OH1 SCE&G / Dominion						798,169.07	1,969,630.09	23'	10.0''	WOOD	E METER
P07150	46146	OH1 SCE&G / Dominion	OH1 SCE&G / Dominion	OH7 AT&T	OH8 Spectrum/Time				797,840.01	1,969,931.40	31'	11.0''	WOOD	TRANSFORMER
P07151	224362	OH1 SCE&G / Dominion	OH1 SCE&G / Dominion						797,764.26	1,969,985.12	23'	10.0''	WOOD	PVT LIGHT
P07152	46139	OH1 SCE&G / Dominion	OH1 SCE&G / Dominion	OH7 AT&T	OH8 Spectrum/Time				797,981.00	1,969,825.30	33'	10.0''	WOOD	TRANSFORMER
P07153	N/A	SIG SCDOT					SIG SCDOT		797,321.35	1,970,261.91	50'	19.0''	CONCRET	CAMERA POLE
P07170	32721	OH1 SCE&G / Dominion	OH1 SCE&G / Dominion		OH8 Spectrum/Time				797,319.19	1,970,573.14	27'	10.0''	WOOD	PVT. LGHT
P07180	126851	OH1 SCE&G / Dominion	OH1 SCE&G / Dominion		OH8 Spectrum/Time				797,161.38	1,970,582.70	39'	10.0''	WOOD	TRANSFORMER
P07190	303824	OH1 SCE&G / Dominion	OH1 SCE&G / Dominion						797,094.22	1,970,661.73	22'	8.0''	WOOD	
P07200	526676	OH1 SCE&G / Dominion	OH1 SCE&G / Dominion						796,987.13	1,970,711.34	25'	8.0''	WOOD	STREET LIGHT
P07210	540495	OH1 SCE&G / Dominion	OH1 SCE&G / Dominion					GW	797,146.49	1,970,527.99	17'	10.0''	WOOD	
P07220	126851/50	OH1 SCE&G / Dominion	OH1 SCE&G / Dominion						796,918.65	1,970,650.81	44'	12.0''	WOOD	
P07230	412598	OH1 SCE&G / Dominion	OH1 SCE&G / Dominion						796,646.90	1,970,408.92	52'	16.0''	WOOD	
P07240	201932	OH1 SCE&G / Dominion	OH1 SCE&G / Dominion						796,838.86	1,970,266.36	34'	10.0''	WOOD	
P07250	318321	OH1 SCE&G / Dominion	OH1 SCE&G / Dominion						796,870.18	1,970,682.86	40'	10.0''	WOOD	3 TRANSFORMERS, PVT. LIGHT
P07260	323423	OH1 SCE&G / Dominion	OH1 SCE&G / Dominion						796,751.62	1,970,760.60	34'	10.0''	WOOD	3 TRANSFORMERS,PVT. LIGHT
P07261	N/A	SIG SCDOT	OH1 SCE&G / Dominion						796,564.33	1,970,886.04	33'	10.0''	WOOD	E METER, SWITCH
P07320	27122	OH1 SCE&G / Dominion	OH1 SCE&G / Dominion	OH7 AT&T	OH8 Spectrum/Time				796,465.85	1,971,305.77	39'	10.0''	WOOD	E METER
				OH11 CenturyLink /										
P07330	1268	OH1 SCE&G / Dominion	OH1 SCE&G / Dominion						796,308.61	1,971,298.17	41'	10.0''	WOOD	TRANSFORMER, STREET LIGHT
P07331	15231	OH1 SCE&G / Dominion		OH7 AT&T	OH8 Spectrum/Time				796,310.35	1,971,298.59	21'	10.0''	WOOD	
				OH11 CenturyLink /										
P07340	22235	OH1 SCE&G / Dominion	OH1 SCE&G / Dominion	OH7 AT&T	OH8 Spectrum/Time				796,207.69	1,971,362.51	37'	10.0''	WOOD	TRANSFORMER
				OH11 CenturyLink /										
P07350	15232/79020	OH1 SCE&G / Dominion	OH1 SCE&G / Dominion	OH7 AT&T	OH8 Spectrum/Time				796,033.56	1,971,472.48	46'	12.0''	WOOD	TRANSFORMER/ STREET LIGHT
				OH11 CenturyLink /										

POLE ID No.	OWNER ID No.	POLE OWNER	RIDING UTILITIES & OWNERS						NORTHING	EASTING	HEIGHT	DIAMETER	POLE MATERIAL	MSC. NOTES
			ELECTRIC	TELEPH.	CABLE TV	TRAFFIC	CAMERA	OTHERS						
P07360	N/A	SIG SCDOT	OH1 SCE&G / Dominion						796,139.95	1,971,461.86	28'	10.0''	WOOD	FLASHING LIGHT, E METER
P07370	42718	OH1 SCE&G / Dominion	OH1 SCE&G / Dominion	OH11 CenturyLink /					796,209.79	1,971,535.57	56'	12.0''	WOOD	
P07380	536159	OH1 SCE&G / Dominion	OH1 SCE&G / Dominion						796,285.38	1,971,573.74	41'	12.0''	WOOD	TRANSFORMER
P07390	536160	OH1 SCE&G / Dominion	OH1 SCE&G / Dominion						796,396.78	1,971,633.81	39'	10.0''	WOOD	3 TRANSFORMERS/ 2 PVT LIGHTS/ E METER
P07391	705298	OH1 SCE&G / Dominion	OH1 SCE&G / Dominion						796,436.79	1,971,470.60	28'	12.0''	WOOD	2 PVT. LIGHTS
P07400	402717	OH1 SCE&G / Dominion	OH1 SCE&G / Dominion	OH11 CenturyLink /					796,165.32	1,971,713.90	57'	14.0''	WOOD	
P07410	354004	OH1 SCE&G / Dominion	OH1 SCE&G / Dominion	OH11 CenturyLink /					795,881.58	1,971,689.61	36'	10.0''	WOOD	
P07411	N/A	SIG SCDOT							795,906.69	1,971,439.41	22'	12.0''	WOOD	
P07412	N/A	OH1 SCE&G / Dominion							795,860.54	1,971,390.87	28'	15.0''	CONCRET	
P07420	0296442/100	OH1 SCE&G / Dominion	OH1 SCE&G / Dominion	OH7 AT&T	OH8 Spectrum/Time				795,956.20	1,971,894.59	38'	12.0''	WOOD	PVT LIGHT/ T REPEATER
P07421	15234	OH1 SCE&G / Dominion	OH1 SCE&G / Dominion	OH7 AT&T	OH8 Spectrum/Time				795,839.04	1,971,810.87	34'	10.0''	WOOD	TRANSFORMER, PVT LIGHT
P07423	2712	OH1 SCE&G / Dominion	OH1 SCE&G / Dominion						795,756.98	1,971,884.11	22'	10.0''	WOOD	
P07430	N/A	OH1 SCE&G / Dominion	OH1 SCE&G / Dominion	OH11 CenturyLink /					795,577.95	1,971,772.85	38'	12.0''	WOOD	
P07440	274747/35400	OH1 SCE&G / Dominion	OH1 SCE&G / Dominion	OH11 CenturyLink /					795,586.58	1,971,982.34	42'	12.0''	WOOD	CONTROL SWITCH
P07450	354001	OH1 SCE&G / Dominion	OH1 SCE&G / Dominion	OH11 CenturyLink /					795,594.45	1,972,137.76	34'	11.0''	WOOD	
P07480	354000	OH1 SCE&G / Dominion	OH1 SCE&G / Dominion	OH11 CenturyLink /					795,606.14	1,972,357.85	32'	10.0''	WOOD	
P07510	100/400716	OH1 SCE&G / Dominion	OH1 SCE&G / Dominion		OH8 Spectrum/Time				795,559.01	1,972,359.07	32'	10.0''	WOOD	
P07520	N/A	OH1 SCE&G / Dominion	OH1 SCE&G / Dominion		OH8 Spectrum/Time				795,532.91	1,972,324.67	28'	10.0''	WOOD	
P07530	676640	OH1 SCE&G / Dominion	OH1 SCE&G / Dominion						795,438.56	1,972,304.05	33'	10.0''	WOOD	
P07540	277420	OH1 SCE&G / Dominion	OH1 SCE&G / Dominion		OH8 Spectrum/Time				795,404.46	1,972,296.54	33'	11.0''	WOOD	3 TRANSFORMERS
P07541	361553	OH1 SCE&G / Dominion	OH1 SCE&G / Dominion						795,351.69	1,972,260.98	25'	10.0''	WOOD	E METER
P07542	N/A	OH5 Unknown Owner		OH9 Spirit / SEGRA					795,318.08	1,972,325.18	24'	10.0''	WOOD	
P07550	N/A	OH1 SCE&G / Dominion	OH1 SCE&G / Dominion					GW	795,366.89	1,972,365.80	28'	9.0''	WOOD	PVT. LIGHT
P07560	N/A	OH6 Private Owner	OH1 SCE&G / Dominion		OH8 Spectrum/Time				795,395.60	1,972,252.67	22'	8.0''	WOOD	
P07570	277379/79024	OH1 SCE&G / Dominion	OH1 SCE&G / Dominion						795,462.20	1,972,220.11	30'	8.0''	WOOD	2PVT. LIGHTS
P07580	52286	OH1 SCE&G / Dominion	OH1 SCE&G / Dominion						795,355.71	1,972,082.92	28'	11.0''	WOOD	PVT. LIGHT
P07583	N/A	OH1 SCE&G / Dominion	OH1 SCE&G / Dominion						795,038.10	1,972,444.59	24'	7.0''	WOOD	2E BOXES / Sensor
P07584	85438222611	OH1 SCE&G / Dominion	OH1 SCE&G / Dominion						795,141.05	1,972,500.65	28'	9.0''	WOOD	Priv LT / IGuy Anchor
P07585	N/A	SIG SCDOT					SIG SCDOT		794,883.16	1,972,290.97	50'	17.0''	CONCRET	CAMERA
P07586	N/A	SIG SCDOT					SIG SCDOT		793,417.18	1,975,212.09	50'	17.0''	CONCRET	CAMERA
P07590	396346	OH1 SCE&G / Dominion	OH1 SCE&G / Dominion						795,703.41	1,972,239.36	37'	12.0''	WOOD	
P07593	N/A	OH1 SCE&G / Dominion	OH1 SCE&G / Dominion						793,865.02	1,974,768.24	28'	12.0''	WOOD	Em / E-Box
P07594	321895	OH1 SCE&G / Dominion	OH1 SCE&G / Dominion						793,924.84	1,974,779.47	22'	9.0''	WOOD	1 Guy Anchor / Em E-box
P07600	396345	OH1 SCE&G / Dominion	OH1 SCE&G / Dominion						795,919.37	1,972,229.92	46'	12.0''	WOOD	2 PVT. LIGHTS
P07610	501323	OH1 SCE&G / Dominion	OH1 SCE&G / Dominion						795,787.41	1,972,382.00	34'	11.0''	WOOD	TRANSFORMER, PVT LIGHT
P07620	275281/396348	OH1 SCE&G / Dominion	OH1 SCE&G / Dominion						795,710.57	1,972,362.37	36'	11.0''	WOOD	
P07630	222646	OH1 SCE&G / Dominion	OH1 SCE&G / Dominion						794,774.53	1,973,189.25	35'	11.0''	WOOD	Transf / 1 Guy Anchor
P07640	20167304150	OH1 SCE&G / Dominion	OH1 SCE&G / Dominion						794,736.37	1,973,157.07	38'	11.0''	WOOD	3 Guy Anchor's / Transf
P07641	N/A	OH5 Unknown Owner	OH1 SCE&G / Dominion						794,765.97	1,973,029.00	34'	11.0''	WOOD	
P07642	N/A	OH5 Unknown Owner	OH1 SCE&G / Dominion						794,837.33	1,972,994.32	29'	11.0''	WOOD	
P07643	491049	OH1 SCE&G / Dominion	OH1 SCE&G / Dominion						794,904.39	1,972,651.12	29'	10.0''	WOOD	PRIV. LT
P07644	491051	OH1 SCE&G / Dominion	OH1 SCE&G / Dominion						794,945.72	1,972,594.38	21'	8.0''	FG	PRIV. LT
P07645	456516	OH5 Unknown Owner	OH1 SCE&G / Dominion						794,999.04	1,972,709.25	30'	8.0''	WOOD	2 PRIV. LTS
P07650	582349	OH1 SCE&G / Dominion	OH1 SCE&G / Dominion						794,666.61	1,973,194.63	28'	10.0''	WOOD	Priv LT
P07660	159996	OH1 SCE&G / Dominion	OH1 SCE&G / Dominion					GW	794,635.38	1,973,837.62	32'	10.0''	WOOD	1 Guy Anchor / Transf
P07670	582348	OH1 SCE&G / Dominion	OH1 SCE&G / Dominion						794,358.10	1,973,797.14	28'	10.0''	WOOD	Priv LT
P07680	N/A	OH5 Unknown Owner	OH1 SCE&G / Dominion	OH7 AT&T	OH8 Spectrum/Time				794,390.90	1,974,418.72	25'	12.0''	METAL	Sig Pole / 1 Pedx
P07690	N/A	OH5 Unknown Owner	OH1 SCE&G / Dominion	OH7 AT&T	OH8 Spectrum/Time				794,106.89	1,974,282.04	27'	12.0''	METAL	Sig Pole / 1 Pedx
P07700	84760	OH1 SCE&G / Dominion	OH1 SCE&G / Dominion	OH7 AT&T	OH8 Spectrum/Time				793,855.12	1,974,157.55	39'	12.0''	WOOD	5 Guy Anchor's / Priv LT / Street Light
P07710	C19228	OH1 SCE&G / Dominion	OH1 SCE&G / Dominion						793,921.37	1,974,139.03	39'	11.0''	WOOD	3 Guy Anchor's
P07830	N/A	OH5 Unknown Owner	OH1 SCE&G / Dominion						793,157.70	1,975,487.50	28'	12.0''	METAL	
P07840	348852	OH1 SCE&G / Dominion	OH1 SCE&G / Dominion						793,226.97	1,975,518.09	31'	10.0''	WOOD	
P07850	139958	OH1 SCE&G / Dominion	OH1 SCE&G / Dominion						793,113.06	1,975,714.08	30'	10.0''	WOOD	
P07851	139959	OH1 SCE&G / Dominion	OH1 SCE&G / Dominion						792,983.64	1,975,933.21	42'	13.0''	WOOD	
P07860	N/A	OH5 Unknown Owner	OH1 SCE&G / Dominion						793,279.00	1,975,511.13	8'	24.0''	WOOD	
P07870	268846	OH1 SCE&G / Dominion	OH1 SCE&G / Dominion						793,448.87	1,975,615.12	33'	10.0''	WOOD	
P07880	354411	OH1 SCE&G / Dominion	OH1 SCE&G / Dominion	OH9 Spirit / SEGRA					793,506.63	1,975,640.65	33'	10.0''	WOOD	
P07890	46136	OH1 SCE&G / Dominion	OH1 SCE&G / Dominion						793,543.98	1,975,571.12	35'	10.0''	WOOD	

UTILITY & POLE DATA TABLE DESCRIPTION

COLUMN	DESCRIPTION	EXAMPLE	COLUMN	DESCRIPTION	EXAMPLE	COLUMN	DESCRIPTION	EXAMPLE
UTILITY	a) Reference the Utility Unique Identifier (UUI) b) Reference Sewer Manhole Number (SMN) c) Reference Utility Information Tags (UIT)	E1, G1, OH15 S001, SMH-02 U001, U05	STATION RANGE	a) Reference the station of the begin & end of linear utility b) Reference the station location of utility appurtenance c) Reference the station location of mahole	01+23 - 45+67 01+23 01+23	OWNERSHIP	Reference utility owner by name or by Owner Ref Abbr From Title Sheet	LOCAL POWER CO LPC
POLE	Reference the Utility Pole ID Number	P001, P25	OFFSET RANGE	a) Reference the offset of the begin & end of linear utility b) Reference the offset location of utility appurtenance c) Reference the offset location of manhole	15R - 15R 25L 25L	POLE DATA	Reference Owner Number, Height, Diameter, and Material of pole	DPC123, 35', 12", WOOD
ALIGNMENT	Reference the Alignment used for stationing Use design alignments when available							
ROUTE		MAIN ST.	ITEM IN PLACE	a) Reference utility type, size, & material	TELEPHONE, COPPER / GAS 6" DI	REMARKS MISC NOTES	a) Further details including capacity, etc.	RIM=123.45, INV IN=123.45 INV OUT=123.45 RECORDS SHOW INFO
RD	~All geometric data used will be referenced to the project datum~	MAIN ST RELOC		b) Reference the utility appurtenance type	U/G PEDESTAL		b) List Sewer rims and invert elevations	
				c) Reference manhole	SEWER MH		c) List details and desc, sizes, record information, etc.	

REV. NO.	BY	DATE	DESCRIPTION OF REVISION
4			
3			
2			
1			
1			
INITIAL			

SOUTH CAROLINA DEPARTMENT OF TRANSPORTATION
ROAD DESIGN COLUMBIA, S.C.

UTILITY AND POLE DATA SHEET

NOT TO SCALE

DWG: CCR_PHI_SHT_U4G

UTILITY DATA

FED. RD. DIV. NO.	STATE	COUNTY	FILE NO.	ROAD NO.	SHEET NO.
3	S.C.	RICHLAND / LEXINGTON	P039719	I-26/I-20/I-126	U4H

POLE DATA

POLE ID No.	OWNER ID No.	POLE OWNER	RIDING UTILITIES & OWNERS						NORTHING	EASTING	HEIGHT	DIAMETER	POLE MATERIAL	MSC. NOTES
			ELECTRIC	TELEPH.	CABLE TV	TRAFFIC	CAMERA	OTHERS						
P07900	46137	OH1 SCE&G / Dominion	OH1 SCE&G / Dominion	OH9 Spirit / SEGRA OH11 CenturyLink /					793,617.29	1,975,692.21	34'	10.0"	WOOD	Transf / 3 Guy Anchor
P07910	R8982	OH5 Unknown Owner	OH1 SCE&G / Dominion	OH9 Spirit / SEGRA OH11 CenturyLink /					793,860.61	1,975,805.71	23'	10.0"	WOOD	2 Em's / E Box
P07920	46138	OH1 SCE&G / Dominion	OH1 SCE&G / Dominion	OH9 Spirit / SEGRA OH11 CenturyLink /					794,032.44	1,975,883.94	33'	9.0"	WOOD	Transf / T Interface 2 Guy Anchor
P07950	381836	OH1 SCE&G / Dominion	OH1 SCE&G / Dominion						796,156.75	1,968,511.38	28'	9.0"	WOOD	Priv LT
P07960	381835	OH1 SCE&G / Dominion	OH1 SCE&G / Dominion						795,964.95	1,968,424.34	33'	9.0"	WOOD	
P07970	381834	OH1 SCE&G / Dominion	OH1 SCE&G / Dominion						795,774.82	1,968,345.26	39'	11.0"	WOOD	
P07980	381833	OH1 SCE&G / Dominion	OH1 SCE&G / Dominion						795,556.86	1,968,253.98	35'	11.0"	WOOD	
P07990	381831	OH1 SCE&G / Dominion						GW	795,352.37	1,968,223.07	24'	9.0"	WOOD	
P08000	381832	OH1 SCE&G / Dominion	OH1 SCE&G / Dominion					GW	795,356.04	1,968,168.45	34'	10.0"	WOOD	
P08010	211264	OH1 SCE&G / Dominion	OH1 SCE&G / Dominion						795,963.57	1,968,022.72	33'	9.0"	WOOD	PVT LIGHT, 2 TRANS
P08011	N/A	OH1 SCE&G / Dominion	OH1 SCE&G / Dominion						795,981.54	1,967,997.33	13'	8.0"	WOOD	E METER
P08012	N/A	OH1 SCE&G / Dominion	OH1 SCE&G / Dominion						795,997.69	1,967,987.06	13'	4X6	WOOD	E METER
P08020	211263	OH1 SCE&G / Dominion	OH1 SCE&G / Dominion						795,730.96	1,967,927.05	27'	9.0"	WOOD	
P08030	211262	OH1 SCE&G / Dominion	OH1 SCE&G / Dominion						795,494.88	1,967,825.54	33'	13.0"	WOOD	TRANS
P08031	N/A	OH5 Unknown Owner	OH1 SCE&G / Dominion						795,431.75	1,967,821.60	23'	8.0"	WOOD	E BOX
P08040	381830	OH1 SCE&G / Dominion	OH1 SCE&G / Dominion						795,386.33	1,967,781.21	32'	10.0"	WOOD	
P08050	211261	OH1 SCE&G / Dominion	OH1 SCE&G / Dominion						795,269.75	1,967,733.71	30'	10.0"	WOOD	
P08060	211260	OH1 SCE&G / Dominion	OH1 SCE&G / Dominion						795,026.91	1,967,629.86	30'	10.0"	WOOD	
P08090	211259	OH1 SCE&G / Dominion	OH1 SCE&G / Dominion						794,810.70	1,967,537.98	30'	10.0"	WOOD	
P08100	27122	OH1 SCE&G / Dominion	OH1 SCE&G / Dominion						794,599.46	1,967,447.56	32'	11.0"	WOOD	
P08110	211257	OH1 SCE&G / Dominion	OH1 SCE&G / Dominion						794,418.14	1,967,372.00	32'	12.0"	WOOD	
P08120	292334	OH1 SCE&G / Dominion	OH1 SCE&G / Dominion						794,399.08	1,967,307.70	30'	12.0"	WOOD	
P08130	292335	OH1 SCE&G / Dominion	OH1 SCE&G / Dominion						794,312.85	1,967,324.92	30'	12.0"	WOOD	
P08140	N/A	OH1 SCE&G / Dominion	OH1 SCE&G / Dominion						794,333.16	1,967,397.26	60'	16.0"	METAL	
P08150	N/A	OH1 SCE&G / Dominion	OH1 SCE&G / Dominion		OH8 Spectrum/Time			GW	794,435.61	1,967,780.13	60'	16.0"	METAL	
P08151	647422	OH1 SCE&G / Dominion	OH1 SCE&G / Dominion						794,450.53	1,967,845.50	55'	14.0"	WOOD	STREETLIGHT
P08152	298785	OH1 SCE&G / Dominion						GW	794,454.18	1,967,847.01	28'	10.0"	WOOD	
P08160	536159	OH1 SCE&G / Dominion	OH1 SCE&G / Dominion						794,521.64	1,968,117.71	41'	12.0"	WOOD	TRANSF
P08170	298797	OH1 SCE&G / Dominion	OH1 SCE&G / Dominion		OH8 Spectrum/Time				794,184.30	1,967,673.67	39'	11.0"	WOOD	3TRANSF / 2 PRIV LTS1 Guy Anchor / E BOX / EM
P08171	N/A	SIG SCDOT	OH1 SCE&G / Dominion				SIG SCDOT		794,240.73	1,967,606.41	64'	19.0"	CONCRET	E METER
P08180	402717	OH1 SCE&G / Dominion	OH1 SCE&G / Dominion		OH8 Spectrum/Time				793,938.31	1,967,569.30	34'	10.0"	WOOD	
P08190	N/A	OH1 SCE&G / Dominion	OH1 SCE&G / Dominion		OH8 Spectrum/Time				793,717.16	1,967,476.20	35'	11.0"	WOOD	
P08200	354004	OH1 SCE&G / Dominion	OH1 SCE&G / Dominion		OH8 Spectrum/Time				793,507.54	1,967,460.42	35'	11.0"	WOOD	TRANSFORMER
P08210	N/A	OH1 SCE&G / Dominion	OH1 SCE&G / Dominion						793,172.74	1,967,197.32	27'	9.0"	WOOD	METER
P08220	522086	OH1 SCE&G / Dominion	OH1 SCE&G / Dominion		OH8 Spectrum/Time				793,100.72	1,967,217.81	37'	8.0"	WOOD	
P08230	N/A	OH1 SCE&G / Dominion	OH1 SCE&G / Dominion		OH8 Spectrum/Time				793,098.94	1,967,257.48	33'	10.0"	WOOD	
P08240	C17363	OH1 SCE&G / Dominion	OH1 SCE&G / Dominion		OH8 Spectrum/Time				792,898.05	1,967,132.08	32'	10.0"	WOOD	TRANSFORMER, LIGHT
P08241	73769	OH1 SCE&G / Dominion	OH1 SCE&G / Dominion		OH8 Spectrum/Time				792,906.80	1,967,182.42	22'	8.0"	WOOD	
P08250	224378	OH1 SCE&G / Dominion	OH1 SCE&G / Dominion		OH8 Spectrum/Time				792,702.86	1,967,049.74	28'	8.0"	WOOD	TRANSFORMER, LIGHT
P08260	221381	OH1 SCE&G / Dominion	OH1 SCE&G / Dominion		OH8 Spectrum/Time				792,518.49	1,966,971.33	30'	8.0"	WOOD	TRANSFORMER
P08270	525307	OH1 SCE&G / Dominion	OH1 SCE&G / Dominion		OH8 Spectrum/Time				792,378.35	1,966,915.11	28'	9.0"	WOOD	Street Light / 1 Guy Anchor
P08280	647423	OH1 SCE&G / Dominion	OH1 SCE&G / Dominion						792,218.49	1,966,941.04	30'	9.0"	WOOD	LIGHT
P08290	590376	OH1 SCE&G / Dominion	OH1 SCE&G / Dominion		OH8 Spectrum/Time				792,203.90	1,966,984.89	34'	12.0"	WOOD	LIGHT
P08300	473158	OH1 SCE&G / Dominion	OH1 SCE&G / Dominion		OH8 Spectrum/Time				792,172.96	1,966,832.80	34'	11.0"	WOOD	
P08310	618596	OH1 SCE&G / Dominion	OH1 SCE&G / Dominion						792,124.53	1,966,832.54	28'	9.0"	WOOD	LIGHT
P08320	N/A	OH1 SCE&G / Dominion	OH1 SCE&G / Dominion		OH8 Spectrum/Time				791,945.61	1,966,749.74	30'	10.0"	WOOD	
P08330	473153	OH1 SCE&G / Dominion	OH1 SCE&G / Dominion						791,927.65	1,966,764.87	29'	10.0"	WOOD	
P08340	238362	OH1 SCE&G / Dominion	OH1 SCE&G / Dominion						791,795.25	1,966,643.63	32'	11.0"	WOOD	
P08350	235467	OH1 SCE&G / Dominion	OH1 SCE&G / Dominion						791,621.99	1,966,591.07	40'	12.0"	WOOD	
P08360	235468	OH1 SCE&G / Dominion	OH1 SCE&G / Dominion						791,455.38	1,966,711.39	38'	12.0"	WOOD	LIGHT
P08370	235466	OH1 SCE&G / Dominion	OH1 SCE&G / Dominion						791,900.76	1,966,411.76	41'	13.0"	WOOD	
P08371	13995815723	OH1 SCE&G / Dominion	OH1 SCE&G / Dominion						792,112.07	1,966,513.45	34'	10.0"	WOOD	Switch Bar
P08372	490950	OH1 SCE&G / Dominion	OH1 SCE&G / Dominion						792,321.96	1,966,579.19	22'	9.0"	WOOD	
P08380	574317	OH1 SCE&G / Dominion	OH1 SCE&G / Dominion						791,731.13	1,966,340.47	21'	9.0"	WOOD	
P08400	226363	OH1 SCE&G / Dominion	OH1 SCE&G / Dominion						792,041.65	1,966,312.41	46'	12.0"	WOOD	LIGHT, 2WAY FEEDER
P08420	266845	OH1 SCE&G / Dominion	OH1 SCE&G / Dominion		OH8 Spectrum/Time				790,767.50	1,966,254.41	30'	11.0"	WOOD	transformer x3, LIGHT
P08421	N/A	SIG SCDOT	OH1 SCE&G / Dominion						790,812.54	1,966,267.09	28'	10.0"	WOOD	METER
P08422	284165	OH1 SCE&G / Dominion	OH1 SCE&G / Dominion		OH8 Spectrum/Time				790,889.82	1,966,237.87	27'	9.0"	WOOD	LIGHT
P08423	N/A	SIG SCDOT					SIG SCDOT		790,844.51	1,966,265.26	60'	20.0"	METAL	
P08430	416794	OH1 SCE&G / Dominion	OH1 SCE&G / Dominion		OH8 Spectrum/Time				790,566.69	1,966,263.62	31'	10.0"	WOOD	
P08440	N/A	OH1 SCE&G / Dominion	OH1 SCE&G / Dominion						790,510.77	1,966,255.14	14'	8.0"	WOOD	METER
P08450	266846	OH1 SCE&G / Dominion	OH1 SCE&G / Dominion		OH8 Spectrum/Time				790,500.04	1,966,265.89	30'	11.0"	WOOD	TRANSFORMER X3
P08460	303855	OH1 SCE&G / Dominion	OH1 SCE&G / Dominion		OH8 Spectrum/Time				790,349.11	1,966,274.64	34'	9.0"	WOOD	
P08470	266847	OH1 SCE&G / Dominion	OH1 SCE&G / Dominion		OH8 Spectrum/Time				790,196.84	1,966,280.49	37'	12.0"	WOOD	
P08480	266841	OH1 SCE&G / Dominion	OH1 SCE&G / Dominion		OH8 Spectrum/Time				790,059.97	1,966,270.10	35'	12.0"	WOOD	
P08520	N/A	OH1 SCE&G / Dominion	OH1 SCE&G / Dominion		OH8 Spectrum/Time				789,677.06	1,966,234.07	48'	16.0"	WOOD	
P08521	N/A	OH1 SCE&G / Dominion	OH1 SCE&G / Dominion						789,672.60	1,966,329.29	40'	12.0"	WOOD	METER X2
P08530	534736	OH1 SCE&G / Dominion	OH1 SCE&G / Dominion		OH8 Spectrum/Time				789,641.98	1,966,379.85	64'	49.0"	METAL	
P08540	N/A	SIG SCDOT							789,816.63	1,966,408.66	28'	13.0"	METAL	PED X, TRAFFIC LIGHT, NO OH
P08570	N/A	SIG SCDOT	OH1 SCE&G / Dominion						789,513.83	1,966,818.53	27'	13.0"		METER X2
P08580	N/A	OH1 SCE&G / Dominion	OH1 SCE&G / Dominion						789,493.65	1,966,847.59	43'	12.0"	WOOD	
P08590	28974	OH1 SCE&G / Dominion	OH1 SCE&G / Dominion						789,373.05	1,966,838.56	40'	12.0"	WOOD	TRANSFORMER X3
P08591	N/A	SIG SCDOT	OH1 SCE&G / Dominion						789,453.58	1,966,814.44	28'	12.0"	WOOD	
P08600	655558	OH1 SCE&G / Dominion	OH1 SCE&G / Dominion						789,239.19	1,966,859.43	35'	16.0"	WOOD	2 WAY FEEDER
P08610	113830	OH1 SCE&G / Dominion	OH1 SCE&G / Dominion						789,101.56	1,966,877.99	42'	13.0"	WOOD	
P08620	N/A	OH1 SCE&G / Dominion	OH1 SCE&G / Dominion		OH8 Spectrum/Time				789,539.24	1,966,873.43	64'	49.0"	METAL	
P08630	534734	OH1 SCE&G / Dominion	OH1 SCE&G / Dominion		OH8 Spectrum/Time				789,543.30	1,967,000.67	46'	20.0"	METAL	
P08640	534733	OH1 SCE&G / Dominion	OH1 SCE&G / Dominion		OH8 Spectrum/Time				789,518.16	1,967,126.23	45'	20.0"	METAL	
P08650	534732	OH1 SCE&G / Dominion	OH1 SCE&G / Dominion	OH7 AT&T	OH8 Spectrum/Time				789,643.04	1,967,096.62	35'	13.0"		LIGHT
P08660	534731	OH1 SCE&G / Dominion	OH1 SCE&G / Dominion	OH7 AT&T	OH8 Spectrum/Time				789,593.26	1,967,241.58	45'	13.0"	WOOD	
P08670	941	OH1 SCE&G / Dominion	OH1 SCE&G / Dominion	OH7 AT&T					789,793.62	1,967,056.48	35'	12.0"	WOOD	
P08690	192526	OH1 SCE&G / Dominion	OH1 SCE&G / Dominion						789,748.33	1,966,957.82	26'	8.0"	WOOD	
P08700	N/A	OH1 SCE&G / Dominion	OH1 SCE&G / Dominion						789,719.37	1,966,956.71	15'	7.0"	WOOD	METER
P08710	418169	OH1 SCE&G / Dominion	OH1 SCE&G / Dominion						789,850.26	1,966,876.50	28'	9.0"	WOOD	
P08720	456538	OH1 SCE&G / Dominion	OH1 SCE&G / Dominion						789,909.48	1,966,776.15	29'	9.0"	WOOD	
P08730	456539	OH1 SCE&G / Dominion	OH1 SCE&G / Dominion						790,021.48	1,966,725.14	28'	9.0"	WOOD	LIGHT X2
P08740	456540	OH1 SCE&G / Dominion	OH1 SCE&G / Dominion						790,136.78	1,966,678.71	29'	9.0"	WOOD	LIGHT X2
P08750	456541	OH1 SCE&G / Dominion	OH1 SCE&G / Dominion						790,251.91	1,966,632.96	28'	9.0"	WOOD	LIGHTS X2
P08760	456542	OH1 SCE&G / Dominion	OH1 SCE&G / Dominion						790,345.83	1,966,753.47	28'	10.0"	WOOD	LIGHTS X4
P08780	562599	OH1 SCE&G / Dominion	OH1 SCE&G / Dominion						790,746.17	1,966,554.59	28'	10.0"	WOOD	LIGHTS X2
P08790	N/A	OH1 SCE&G / Dominion	OH1 SCE&G / Dominion						790,823.29	1,966,499.17	24'	10.0"	WOOD	
P08791	N/A	OH1 SCE&G / Dominion	OH1 SCE&G / Dominion						790,790.89	1,966,497.06	22'	10.0"	WOOD	
P08792	292795	OH1 SCE&G / Dominion	OH1 SCE&G / Dominion						790,839.29	1,966,659.57	27'	9.0"	WOOD	
P08900	N/A	SIG SCDOT				SIG SCDOT			824,708.98	1,946,069.26	32'	13.0"	METAL	
P08910	N/A	SIG SCDOT				SIG SCDOT			824,614.05	1,946,014.19	23'	16.0"	CONCRET	
P08920	N/A	SIG SCDOT				SIG SCDOT			824,563.72	1,946,099.72	24'	16.0"	CONCRET	
P08930	N/A	SIG SCDOT				SIG SCDOT			824,644.93	1,946,181.17	32'	13.0"	METAL	
P08940	N/A	SIG SCDOT	OH3 Mid Carolina			SIG SCDOT			824,503.09	1,946,661.34	32'	13.0"	METAL	
P08950	N/A	SIG SCDOT				SIG SCDOT			824,394.48	1,946,608.04	32'	13.0"	METAL	
P08960	N/A	SIG SCDOT				SIG SCDOT			824,377.95	1,946,742.42	32'	13.0"	METAL	
P08970	N/A	SIG SCDOT				SIG SCDOT			824,485.40	1,946,757.20	32'	13.0"	METAL	
P08980	N/A	SIG SCDOT				SIG SCDOT			824,408.28	1,947,550.53	32'	13.0"	WOOD	
P08990	N/A	SIG SCDOT				SIG SCDOT			824,303.58	1,947,544.74	32'	13.0"	METAL	
P09240	N/A	SIG SCDOT				SIG SCDOT			812,599.65	1,955,830.91	32'	13.0"	METAL	
P09250	N/A	SIG SCDOT				SIG SCDOT			812,489.62	1,955,899.79	32'	13.0"	METAL	
P09260	N/A	SIG SCDOT	OH3 Mid Carolina			SIG SCDOT			812,517.51	1,956,011.34	32'	13.0"	METAL	CAMERA
P09270	N/A	SIG SCDOT				SIG SCDOT			812,624.11	1,955,960.69	32'	13.0"	METAL	
P09280	N/A	SIG SCDOT				SIG SCDOT			812,816.04	1,956,579.76	32'	13.0"	METAL	
P09290	N/A	SIG SCDOT	OH1 SCE&G / Dominion			SIG SCDOT			812,678.50	1,956,646.68	32'	13.0"	METAL	
P09300	N/A	SIG SCDOT				SIG SCDOT			812,726.47	1,956,769.19	32'	13.0"	METAL	

UTILITY & POLE DATA TABLE DESCRIPTION

COLUMN	DESCRIPTION	EXAMPLE	COLUMN	DESCRIPTION	EXAMPLE	COLUMN	DESCRIPTION	EXAMPLE
UTILITY	a) Reference the Utility Unique Identifier (UUI) b) Reference Sewer Manhole Number (SMN) c) Reference Utility Information Tags (UIT)	E1, G1, OH15 S001, SMH-02 U001, U05	STATION RANGE	a) Reference the station of the begin & end of linear utility b) Reference the station location of utility appurtenance c) Reference the station location of mahole	01+23 - 45+67 01+23 01+23	OWNERSHIP	Reference utility owner by name or by Owner Ref Abbr From Title Sheet	LOCAL POWER CO LPC
POLE	Reference the Utility Pole ID Number	P001, P25	OFFSET RANGE	a) Reference the offset of the begin & end of linear utility b) Reference the offset location of utility appurtenance c) Reference the offset location of manhole	15R - 15R 25L 25L	POLE DATA	Reference Owner Number, Height, Diameter, and Material of pole	DPC123, 35', 12", WOOD
ALIGNMENT	Reference the Alignment used for stationing Use design alignments when available							
ROUTE RD	~All geometric data used will be referenced to the project datum~	MAIN ST. MAIN ST RELOC	ITEM IN PLACE	a) Reference utility type, size, & material b) Reference the utility appurtenance type c) Reference manhole	TELEPHONE, COPPER / GAS 6" DI U/G PEDESTAL SEWER MH	REMARKS MISC NOTES	a) Further details including capacity, etc. b) List Sewer rims and invert elevations c) List details and desc, sizes, record information, etc.	RIM=123.45, INV IN=123.45 INV OUT=123.45 RECORDS SHOW INFO

REV. NO.	BY	DATE	DESCRIPTION OF REVISION
4			
3			
2			
1			
1			
INITIAL			

SOUTH CAROLINA DEPARTMENT OF TRANSPORTATION
ROAD DESIGN COLUMBIA, S.C.

UTILITY AND POLE DATA SHEET

NOT TO SCALE

DWG: CCR_PH1_SHT_U4H

UTILITY DATA

FED. RD. DIV. NO.	STATE	COUNTY	FILE NO.	ROAD NO.	SHEET NO.
3	S.C.	RICHLAND / LEXINGTON	P039719	I-26/I-20/I-126	U41

POLE DATA

POLE ID No.	OWNER ID No.	POLE OWNER	RIDING UTILITIES & OWNERS						NORTHING	EASTING	HEIGHT	DIAMETER	POLE MATERIAL	MSC. NOTES
			ELECTRIC	TELEPH.	CABLE TV	TRAFFIC	CAMERA	OTHERS						
P09310	N/A	SIG SCDOT	OH1 SCE&G / Dominion			SIG SCDOT			812,838.98	1,956,686.95	32'	13.0"	METAL	
P09320	N/A	SIG SCDOT				SIG SCDOT			812,972.25	1,957,100.11	32'	13.0"	METAL	
P09330	N/A	SIG SCDOT				SIG SCDOT			812,862.26	1,957,130.40	47'	17.0"	CONCRETE	
P09340	N/A	SIG SCDOT	OH3 Mid Carolina			SIG SCDOT			812,863.19	1,957,145.80	32'	13.0"	METAL	
P09350	N/A	SIG SCDOT				SIG SCDOT			812,905.27	1,957,273.82	32'	13.0"	METAL	
P09360	N/A	SIG SCDOT				SIG SCDOT			813,015.84	1,957,195.21	32'	13.0"	METAL	
P09370	N/A	OH3 Mid Carolina	OH3 Mid Carolina						813,026.85	1,957,178.53	28'	13.0"	METAL	
P09380	N/A	SIG SCDOT				SIG SCDOT			813,268.34	1,957,884.56	28'	13.0"	METAL	
P09390	N/A	SIG SCDOT	OH3 Mid Carolina			SIG SCDOT			813,159.84	1,957,925.59	28'	13.0"	METAL	
P09400	N/A	SIG SCDOT				SIG SCDOT			813,197.49	1,958,033.19	28'	13.0"	METAL	
P09410	N/A	SIG SCDOT				SIG SCDOT			813,296.34	1,958,002.10	28'	13.0"	METAL	
P09420	N/A	SIG SCDOT				SIG SCDOT			804,675.62	1,962,941.02	27'	12.0"	METAL	
P09430	N/A	SIG SCDOT	OH1 SCE&G / Dominion			SIG SCDOT			804,593.04	1,962,885.14	27'	12.0"	METAL	
P09440	N/A	SIG SCDOT				SIG SCDOT			804,539.20	1,963,000.21	27'	12.0"	METAL	
P09450	N/A	SIG SCDOT				SIG SCDOT			804,634.41	1,963,022.02	27'	12.0"	METAL	
P09460	N/A	SIG SCDOT				SIG SCDOT			804,459.61	1,963,714.54	27'	12.0"	METAL	
P09470	N/A	SIG SCDOT				SIG SCDOT			804,343.83	1,963,730.92	27'	12.0"	METAL	
P09480	N/A	SIG SCDOT				SIG SCDOT			804,349.18	1,963,831.02	27'	13.0"	METAL	
P09490	N/A	SIG SCDOT				SIG SCDOT			804,462.31	1,963,816.27	27'	12.0"	METAL	
P09500	N/A	SIG SCDOT	OH1 SCE&G / Dominion			SIG SCDOT			804,837.31	1,964,782.21	27'	12.0"	METAL	
P09510	N/A	SIG SCDOT				SIG SCDOT			804,746.84	1,964,841.06	27'	12.0"	METAL	
P09520	N/A	SIG SCDOT				SIG SCDOT			804,804.13	1,964,924.00	27'	12.0"	METAL	
P09530	N/A	SIG SCDOT				SIG SCDOT			800,328.37	1,962,348.74	31'	13.0"	WOOD	
P09540	N/A	SIG SCDOT							800,259.19	1,962,309.64	31'	12.0"	METAL	
P09541	N/A	OH5 Unknown Owner							800,263.70	1,962,305.85	28'	13.0"	WOOD	
P09550	N/A	SIG SCDOT	OH3 Mid Carolina			SIG SCDOT			800,205.09	1,962,399.50	29'	13.0"	WOOD	
P09560	N/A	SIG SCDOT				SIG SCDOT			800,273.16	1,962,437.47	32'	12.0"	METAL	
P09570	N/A	SIG SCDOT	OH3 Mid Carolina						800,233.40	1,962,506.48	27'	13.0"	WOOD	
P09580	N/A	SIG SCDOT				SIG SCDOT			800,134.93	1,962,705.70	27'	11.0"	METAL	
P09590	N/A	SIG SCDOT				SIG SCDOT			800,056.31	1,962,674.75	26'	11.0"	METAL	
P09600	N/A	SIG SCDOT				SIG SCDOT			800,023.76	1,962,726.53	27'	11.0"	METAL	
P09610	N/A	SIG SCDOT	OH3 Mid Carolina			SIG SCDOT			800,062.43	1,962,842.02	28'	12.0"	METAL	
P09620	N/A	SIG SCDOT	OH3 Mid Carolina			SIG SCDOT			800,060.66	1,962,849.14	30'	12.0"	METAL	
P09630	N/A	SIG SCDOT				SIG SCDOT			799,931.94	1,962,885.02	25'	12.0"	METAL	
P09640	N/A	SIG SCDOT				SIG SCDOT			799,884.50	1,962,987.22	25'	12.0"	METAL	
P09650	N/A	SIG SCDOT				SIG SCDOT			799,961.83	1,963,043.25	25'	12.0"	METAL	
P09660	N/A	SIG SCDOT				SIG SCDOT			799,651.79	1,963,692.62	27'	11.0"	METAL	
P09670	N/A	SIG SCDOT	OH1 SCE&G / Dominion			SIG SCDOT			799,562.62	1,963,673.91	28'	11.0"	METAL	
P09680	N/A	SIG SCDOT				SIG SCDOT			799,500.02	1,963,745.14	25'	12.0"	METAL	
P09690	N/A	SIG SCDOT				SIG SCDOT			799,617.97	1,963,799.02	28'	13.0"	WOOD	
P09700	c53140	OH1 SCE&G / Dominion	OH1 SCE&G / Dominion	OH7 AT&T OH11 CenturyLink /	OH8 Spectrum/Time	SIG SCDOT			799,690.13	1,966,990.01	41'	13.0"	WOOD	
P09710	N/A	SIG SCDOT				SIG SCDOT			799,720.56	1,967,211.99	27'	12.0"	METAL	
P09720	N/A	SIG SCDOT				SIG SCDOT			799,611.53	1,967,194.82	27'	12.0"	METAL	
P09730	N/A	SIG SCDOT	OH1 SCE&G / Dominion			SIG SCDOT			799,626.53	1,967,304.36	27'	12.0"	METAL	
P09740	N/A	SIG SCDOT				SIG SCDOT			799,713.88	1,967,288.48	28'	12.0"	METAL	
P09750	11566	OH1 SCE&G / Dominion	OH1 SCE&G / Dominion	OH7 AT&T OH11 CenturyLink /	OH8 Spectrum/Time	SIG SCDOT			799,677.57	1,967,561.58	50'	12.0"	WOOD	STREETLIGHT, TRANSFORMER
P09760	N/A	SIG SCDOT				SIG SCDOT			799,563.15	1,967,725.29	27'	12.0"	METAL	
P09770	N/A	SIG SCDOT				SIG SCDOT			799,520.06	1,967,858.12	27'	11.0"	WOOD	
P09780	N/A	SIG SCDOT				SIG SCDOT			799,378.67	1,969,323.79	28'	12.0"	METAL	
P09790	N/A	SIG SCDOT	OH1 SCE&G / Dominion			SIG SCDOT			799,236.37	1,969,299.85	27'	12.0"	METAL	
P09800	N/A	SIG SCDOT				SIG SCDOT			799,370.57	1,969,397.19	27'	11.0"	METAL	
P09810	N/A	SIG SCDOT				SIG SCDOT			802,881.83	1,971,268.60	27'	12.0"	METAL	
P09820	N/A	SIG SCDOT				SIG SCDOT			802,820.42	1,971,347.09	27'	12.0"	METAL	
P09830	N/A	SIG SCDOT				SIG SCDOT			802,863.94	1,971,441.87	27'	12.0"	METAL	
P09840	N/A	SIG SCDOT	OH1 SCE&G / Dominion			SIG SCDOT			802,950.51	1,971,349.87	27'	12.0"	METAL	
P09850	N/A	SIG SCDOT				SIG SCDOT			802,518.66	1,971,848.10	27'	12.0"	METAL	
P09860	N/A	SIG SCDOT				SIG SCDOT			802,452.30	1,971,779.21	27'	12.0"	METAL	
P09870	N/A	SIG SCDOT				SIG SCDOT			802,369.98	1,971,850.62	27'	12.0"	METAL	

POLE ID No.	OWNER ID No.	POLE OWNER	RIDING UTILITIES & OWNERS						NORTHING	EASTING	HEIGHT	DIAMETER	POLE MATERIAL	MSC. NOTES
			ELECTRIC	TELEPH.	CABLE TV	TRAFFIC	CAMERA	OTHERS						
P09880	N/A	SIG SCDOT	OH1 SCE&G / Dominion			SIG SCDOT			802,445.68	1,971,947.83	27'	12.0"	METAL	
P09882	N/A	OH1 SCE&G / Dominion	OH1 SCE&G / Dominion	OH13 SCE&G Fiber Optic					793,071.51	1,975,270.20	128'	44'X44'	METAL	Tower / (2) 3 phase Transm
P09890	N/A	OH5 Unknown Owner	OH1 SCE&G / Dominion	OH7 AT&T OH11 CenturyLink /	OH8 Spectrum/Time	SIG SCDOT			802,385.95	1,972,014.11	43'	13.0"	WOOD	STREETLIGHT
P09900	N/A	SIG SCDOT				SIG SCDOT			801,912.93	1,972,460.99	28'	12.0"	METAL	
P09910	N/A	SIG SCDOT				SIG SCDOT			801,833.32	1,972,560.59	27'	12.0"	METAL	
P09940	N/A	SIG SCDOT				SIG SCDOT			789,780.40	1,966,560.02	32'	13.0"	METAL	PED SIGNAL
P09950	N/A	SIG SCDOT				SIG SCDOT			789,640.69	1,966,477.45	32'	13.0"	METAL	PED SIGNAL
P09960	N/A	SIG SCDOT				SIG SCDOT			789,617.13	1,966,593.02	25'	12.0"	METAL	PED SIGNAL
P09970	N/A	SIG SCDOT				SIG SCDOT			789,759.86	1,966,678.61	25'	12.0"	METAL	PED SIGNAL
P09980	N/A	SIG SCDOT				SIG SCDOT			814,204.16	1,954,913.11	25'	12.0"	METAL	
P10040	N/A	OH1 SCE&G / Dominion	OH1 SCE&G / Dominion						814,395.85	1,955,171.92	55'	49.0"	METAL	
P10041	N/A	OH1 SCE&G / Dominion	OH1 SCE&G / Dominion						814,408.19	1,955,166.45	55'	42.0"	METAL	
P10110	N/A	OH2 Santee Cooper	OH2 Santee Cooper						814,447.32	1,955,363.12	70'	49.0"	METAL	
P10120	N/A	OH2 Santee Cooper	OH2 Santee Cooper						814,433.97	1,955,370.01	65'	49.0"	METAL	
P10130	N/A	OH2 Santee Cooper	OH2 Santee Cooper						814,420.80	1,955,376.40	75'	49.0"	METAL	
P10140	N/A	OH1 SCE&G / Dominion	OH1 SCE&G / Dominion						814,640.53	1,955,675.76	93'	36.0"	METAL	
P10150	N/A	OH1 SCE&G / Dominion	OH1 SCE&G / Dominion						814,622.65	1,955,684.88	93'	49.0"	METAL	
P10151	N/A	OH1 SCE&G / Dominion	OH1 SCE&G / Dominion						814,811.45	1,956,073.59	130'	52.0"	METAL	
P10170	N/A	OH2 Santee Cooper	OH2 Santee Cooper						814,701.89	1,955,932.46	50'	17.0"	WOOD	
P10180	N/A	OH2 Santee Cooper	OH2 Santee Cooper						814,690.39	1,955,937.93	50'	15.0"	WOOD	
P10190	47A	OH1 SCE&G / Dominion	OH1 SCE&G / Dominion						796,082.30	1,959,228.52	70'	48.0"	METAL	
P10200	4B	OH1 SCE&G / Dominion	OH1 SCE&G / Dominion						796,065.43	1,959,217.12	67'	48.0"	METAL	
P10210	240A	OH1 SCE&G / Dominion	OH1 SCE&G / Dominion						796,037.69	1,959,191.73	78'	48.0"	METAL	
P10220	240B	OH1 SCE&G / Dominion	OH1 SCE&G / Dominion						796,020.80	1,959,180.88	74'	48.0"	METAL	
P10230	48A	OH1 SCE&G / Dominion	OH1 SCE&G / Dominion						755,848.16	1,959,604.30	74'	48.0"	METAL	SPLICE CASE
P10240	48B	OH1 SCE&G / Dominion	OH1 SCE&G / Dominion						755,830.46	1,959,590.97	75'	48.0"	METAL	
P10250	241A	OH1 SCE&G / Dominion	OH1 SCE&G / Dominion						755,806.27	1,959,567.94	74'	48.0"	METAL	
P10260	241B	OH1 SCE&G / Dominion	OH1 SCE&G / Dominion						755,784.84	1,959,552.05	76'	48.0"	METAL	
P10290	22B	OH1 SCE&G / Dominion	OH1 SCE&G / Dominion						755,164.04	1,967,429.22	70'	48.0"	METAL	
P10300	22A	OH1 SCE&G / Dominion	OH1 SCE&G / Dominion						755,138.26	1,967,434.30	71'	48.0"	METAL	
P10310	60A	OH1 SCE&G / Dominion	OH1 SCE&G / Dominion						755,121.41	1,967,481.59	80'	48.0"	METAL	
P10320	60B	OH1 SCE&G / Dominion	OH1 SCE&G / Dominion						755,099.96	1,967,485.11	80'	48.0"	METAL	
P10330	205A	OH1 SCE&G / Dominion	OH1 SCE&G / Dominion						755,074.23	1,967,490.37	82'	48.0"	METAL	
P10340	205B	OH1 SCE&G / Dominion	OH1 SCE&G / Dominion						755,048.68	1,967,495.51	83'	48.0"	METAL	
P10350	61A	OH1 SCE&G / Dominion	OH1 SCE&G / Dominion						755,272.17	1,968,205.12	73'	48.0"	METAL	
P10360	61B	OH1 SCE&G / Dominion	OH1 SCE&G / Dominion						755,249.81	1,968,209.71	72'	48.0"	METAL	
P10370	256A	OH1 SCE&G / Dominion	OH1 SCE&G / Dominion						755,225.22	1,968,214.04	74'	48.0"	METAL	
P10380	256B	OH1 SCE&G / Dominion	OH1 SCE&G / Dominion						755,200.46	1,968,219.41	71'	48.0"	METAL	
P10390	21B	OH1 SCE&G / Dominion	OH1 SCE&G / Dominion						755,342.20	1,968,285.60	88'	48.0"	METAL	
P10400	21A	OH1 SCE&G / Dominion	OH1 SCE&G / Dominion						755,316.63	1,968,291.50	86'	48.0"	METAL	
P10460	85	OH1 SCE&G / Dominion	OH1 SCE&G / Dominion						755,284.29	1,970,758.12	42'	13.0"	WOOD	
P10470	85	OH1 SCE&G / Dominion	OH1 SCE&G / Dominion						755,270.05	1,970,761.13	36'	13.0"	WOOD	
P10480	85	OH1 SCE&G / Dominion	OH1 SCE&G / Dominion						755,256.45	1,970,764.01	42'	13.0"	WOOD	
P10490	17B	OH1 SCE&G / Dominion	OH1 SCE&G / Dominion						755,610.75	1,970,970.48	120'	70.0"	METAL	TRANSM
P10500	17A	OH1 SCE&G / Dominion	OH1 SCE&G / Dominion						755,585.18	1,970,971.98	120'	70.0"	METAL	TRANSM
P10510	N/A	OH1 SCE&G / Dominion	OH1 SCE&G / Dominion						755,408.75	1,971,347.81	80'	24.0"	METAL	TRANSM / 1 Guy Anchor
P10520	N/A	OH1 SCE&G / Dominion	OH1 SCE&G / Dominion						755,393.01	1,971,351.35	80'	24.0"	METAL	TRANSM / 2 Guy Anchor
P10530	16B	OH1 SCE&G / Dominion	OH1 SCE&G / Dominion						755,648.22	1,971,834.96	125'	77.0"	METAL	TRANSM
P10540	16A	OH1 SCE&G / Dominion	OH1 SCE&G / Dominion						755,622.13	1,971,836.59	125'	77.0"	METAL	FO SPLICE CASE
P10550	N/A	OH1 SCE&G / Dominion	OH1 SCE&G / Dominion						755,561.16	1,971,991.86	70'	15.0"	WOOD	
P10560	N/A	OH1 SCE&G / Dominion	OH1 SCE&G / Dominion						755,543.51	1,971,993.49	70'	15.0"	WOOD	
P10570	N/A	OH1 SCE&G / Dominion	OH1 SCE&G / Dominion						755,525.38	1,971,995.45	70'	15.0"	WOOD	
P10580	N/A	OH1 SCE&G / Dominion	OH1 SCE&G / Dominion						755,563.56	1,972,295.64	81'	26.0"	CONCRET	
P10590	15	OH1 SCE&G / Dominion	OH1 SCE&G / Dominion						755,662.44	1,972,470.13	81'	46.0"	METAL	

UTILITY & POLE DATA TABLE DESCRIPTION

COLUMN	DESCRIPTION	EXAMPLE	COLUMN	DESCRIPTION	EXAMPLE	COLUMN	DESCRIPTION	EXAMPLE
UTILITY	a) Reference the Utility Unique Identifier (UUI) b) Reference Sewer Manhole Number (SMN) c) Reference Utility Information Tags (UIT)	E1, G1, OH15 S001, SMH-02 U001, U05	STATION RANGE	a) Reference the station of the begin & end of linear utility b) Reference the station location of utility appurtenance c) Reference the station location of mahole	01+23 - 45+67 01+23 01+23	OWNERSHIP	Reference utility owner by name or by Owner Ref Abbr From Title Sheet	LOCAL POWER CO LPC
POLE	Reference the Utility Pole ID Number	P001, P25	OFFSET RANGE	a) Reference the offset of the begin & end of linear utility b) Reference the offset location of utility appurtenance c) Reference the offset location of manhole	15R - 15R 25L 25L	POLE DATA	Reference Owner Number, Height, Diameter, and Material of pole	DPC123, 35', 12", WOOD
ALIGNMENT ROUTE RD	Reference the Alignment used for stationing Use design alignments when available ~All geometric data used will be referenced to the project datum~	MAIN ST. MAIN ST RELOC	ITEM IN PLACE	a) Reference utility type, size, & material b) Reference the utility appurtenance type c) Reference manhole	TELEPHONE, COPPER / GAS 6" DI U/G PEDESTAL SEWER MH	REMARKS MISC NOTES	a) Further details including capacity, etc. b) List Sewer rims and invert elevations c) List details and desc, sizes, record information, etc.	RIM=123.45, INV IN=123.45 INV OUT=123.45 RECORDS SHOW INFO

REV. NO.	BY	DATE	DESCRIPTION OF REVISION
4			
3			
2			
1			
1			
INITIAL			

SOUTH CAROLINA DEPARTMENT OF TRANSPORTATION
ROAD DESIGN COLUMBIA, S.C.

UTILITY AND POLE DATA SHEET

NOT TO SCALE

DWG: CCR_PH1_SHT_U41

UTILITY DATA

FED. RD. DIV. NO.	STATE	COUNTY	FILE NO.	ROAD NO.	SHEET NO.
3	S.C.	RICHLAND / LEXINGTON	P039719	S-269-208-126	U4J

POLE DATA

POLE ID No.	OWNER ID No.	POLE OWNER	RIDING UTILITIES & OWNERS						NORTHING	EASTING	HEIGHT	DIAMETER	POLE MATERIAL	MSC. NOTES
			ELECTRIC	TELEPH.	CABLE TV	TRAFFIC	CAMERA	OTHERS						
P10600	1169	OH1 SCE&G / Dominion	OH1 SCE&G / Dominion						795,573.39	1,972,511.84	92'	26.0"	CONCRET	ANTENNA, 2 SWITCH BOXES
P10610	N/A	OH1 SCE&G / Dominion	OH1 SCE&G / Dominion						794,093.92	1,975,780.69	53'	13.0"	WOOD	
P10620	N/A	OH1 SCE&G / Dominion	OH1 SCE&G / Dominion						794,089.27	1,975,794.36	54'	13.0"	WOOD	
P10630	N/A	OH1 SCE&G / Dominion	OH1 SCE&G / Dominion						794,078.73	1,975,838.70	60'	15.0"	WOOD	
P10640	N/A	OH1 SCE&G / Dominion	OH1 SCE&G / Dominion						794,072.31	1,975,855.72	66'	15.0"	WOOD	
P10650	149101	OH2 Santee Cooper	OH2 Santee Cooper						793,968.27	1,975,917.33	69'	15.0"	WOOD	
P10660	149100	OH2 Santee Cooper	OH2 Santee Cooper						793,961.65	1,975,931.00	61'	15.0"	WOOD	Tran 6 Guy Anchor's
P10670	N/A	OH2 Santee Cooper	OH2 Santee Cooper						793,565.50	1,975,703.98	55'		WOOD	Trans 2 Guy Anchor's
P10680	N/A	OH2 Santee Cooper	OH2 Santee Cooper						793,557.69	1,975,717.58	68'	15.0"	WOOD	Trans 4 Guy Anchor
P10690	N/A	OH2 Santee Cooper	OH2 Santee Cooper						793,550.08	1,975,730.44	68'	15.0"	WOOD	Trans 4 Guy Anchor
P10700	N/A	OH2 Santee Cooper	OH2 Santee Cooper						793,545.25	1,975,742.18	53'	15.0"	WOOD	Trans 2 Guy Anchor's
P10710	149099	OH2 Santee Cooper	OH2 Santee Cooper						793,539.11	1,975,755.80	66'	15.0"	WOOD	Trans 6 Guy Anchor's
P10720	116	OH2 Santee Cooper	OH2 Santee Cooper	OH9 Spirit / SEGRA OH13 SCE&G Fiber Optic					793,531.89	1,975,770.43	52'	13.0"	WOOD	Trans
P10730	N/A	OH1 SCE&G / Dominion	OH1 SCE&G / Dominion	OH9 Spirit / SEGRA OH13 SCE&G Fiber Optic					793,505.69	1,975,515.22	52'	13.0"	WOOD	Trans
P10740	N/A	OH1 SCE&G / Dominion	OH1 SCE&G / Dominion						793,498.88	1,975,527.77	68'	15.0"	WOOD	Trans / 1 Guy Anchor
P10750	269	OH1 SCE&G / Dominion	OH1 SCE&G / Dominion						793,476.99	1,975,567.92	68'	15.0"	WOOD	Trans / 1 Guy Anchor
P10760	2691782	OH1 SCE&G / Dominion	OH1 SCE&G / Dominion						793,468.28	1,975,584.12	70'	42.0"	METAL	Trans
P10770	2691782	OH1 SCE&G / Dominion	OH1 SCE&G / Dominion	OH9 Spirit / SEGRA					793,190.59	1,975,371.80	70'	42.0"	METAL	Trans
P10780	2691792	OH1 SCE&G / Dominion	OH1 SCE&G / Dominion						793,183.09	1,975,388.25	60'	52.0"	METAL	Trans
P10790	2691792	OH1 SCE&G / Dominion	OH1 SCE&G / Dominion						793,130.97	1,975,408.37	60'	52.0"	METAL	Trans
P10800	N/A	OH1 SCE&G / Dominion	OH1 SCE&G / Dominion						793,120.78	1,975,429.99	64'	16.0"	WOOD	Transmission 3 Guy Anchor's
P10810	149098810A	OH2 Santee Cooper	OH2 Santee Cooper						793,121.51	1,975,509.59	64'	16.0"	WOOD	Transmission3 Guy Anchor's
P10820	N/A	OH2 Santee Cooper	OH2 Santee Cooper						793,114.99	1,975,522.34	64'	16.0"	WOOD	Transmission3 Guy Anchor's
P10830	149097810	OH2 Santee Cooper	OH2 Santee Cooper						793,102.45	1,975,549.60	64'	16.0"	WOOD	Transmission3 Guy Anchor's
P10840	N/A	OH2 Santee Cooper	OH2 Santee Cooper						793,096.57	1,975,563.70	64'	16.0"	WOOD	
P10850	N/A	OH1 SCE&G / Dominion	OH1 SCE&G / Dominion						794,345.75	1,967,229.83	58'	15.0"	WOOD	
P10860	N/A	OH1 SCE&G / Dominion	OH1 SCE&G / Dominion						794,333.32	1,967,235.22	59'	14.0"	WOOD	
P10870	N/A	OH1 SCE&G / Dominion	OH1 SCE&G / Dominion						794,550.39	1,967,996.73	80'	16.0"	WOOD	
P10880	N/A	OH1 SCE&G / Dominion	OH1 SCE&G / Dominion						794,537.16	1,968,000.83	80'	16.0"	WOOD	

UTILITY & POLE DATA TABLE DESCRIPTION

COLUMN	DESCRIPTION	EXAMPLE	COLUMN	DESCRIPTION	EXAMPLE	COLUMN	DESCRIPTION	EXAMPLE
UTILITY	a) Reference the Utility Unique Identifier (UUI) b) Reference Sewer Manhole Number (SMN) c) Reference Utility Information Tags (UIT)	E1, G1, OH15 S001, SMH-02 U001, U05	STATION RANGE	a) Reference the station of the begin & end of linear utility b) Reference the station location of utility appurtenance c) Reference the station location of mahole	01+23 - 45+67 01+23 01+23	OWNERSHIP	Reference utility owner by name or by Owner Ref Abbr From Title Sheet	LOCAL POWER CO LPC
POLE	Reference the Utility Pole ID Number	P001, P25	OFFSET RANGE	a) Reference the offset of the begin & end of linear utility b) Reference the offset location of utility appurtenance c) Reference the offset location of manhole	15R - 15R 25L 25L	POLE DATA	Reference Owner Number, Height, Diameter, and Material of pole	DPC123, 35', 12", WOOD
ALIGNMENT ROUTE RD	Reference the Alignment used for stationing Use design alignments when available ~All geometric data used will be referenced to the project datum~	MAIN ST. MAIN ST RELOC	ITEM IN PLACE	a) Reference utility type, size, & material b) Reference the utility appurtenance type c) Reference manhole	TELEPHONE, COPPER / GAS 6" DI U/G PEDESTAL SEWER MH	REMARKS MISC NOTES	a) Further details including capacity, etc. b) List Sewer rims and invert elevations c) List details and desc, sizes, record information, etc.	RIM=123.45, INV IN=123.45 INV OUT=123.45 RECORDS SHOW INFO

REV. NO.	BY	DATE	DESCRIPTION OF REVISION
4			
3			
2			
1			
1			
INITIAL			

SOUTH CAROLINA DEPARTMENT OF TRANSPORTATION
ROAD DESIGN COLUMBIA, S.C.

UTILITY AND POLE DATA SHEET

NOT TO SCALE

DWG: CCR_PH1_SHT_U41

UTILITY DATA

FED. RD. DIV. NO.	STATE	COUNTY	FILE NO.	ROAD NO.	SHEET NO.
3	S.C.	RICHLAND/LEXINGTON	P039719	I-26/I-20/I-126	U4K

MANHOLE DATA

STRUCTURE NUMBER	NORTHING (N)	EASTING (E)	RIM ELEVATION (FEET)	INVERT (FEET)	IN/OUT	DIRECTION	SIZE	MATERIAL	MANHOLE CONDITION	MISC INFORMATION
S1002	793258.78	1975982.98	192.56	187.20	OUT	NW	8"	PV	GOOD	
				187.14	IN	SE	8"	PV		FIELD INVESTIGATION VERIFIED THAT OUTFLOW IS HIGHER THAN INFLOW
S1003	793355.79	1975804.79	186.54	182.12	OUT	NW	8"	PV	GOOD	
				182.38	IN	SE	8"	PV		
				182.33	IN	NE	8"	PV		
S1004	793388.24	1975731.65	184.25	178.59	OUT	S	8"	PV	GOOD	
				179.17	IN	E	8"	PV		
S1005	793361.22	1975719.12	183.96	173.93	OUT	S	12"	UNK MET	GOOD	UNABLE TO DETERMINE PIPE METAL TYPE
				173.93	IN	W	12"	TC		
				174.04	IN	N	8"	UNK MET		UNABLE TO DETERMINE PIPE METAL TYPE
				178.04	IN	N	8"	UNK MET		OUTSIDE DROP AT 178.04 / UNABLE TO DETERMINE PIPE METAL TYPE
S1006	793445.47	1975539.44	186.71	175.90	OUT	E	12"	TC	GOOD	
				177.88	IN	W	12"	TC		
				176.05	IN	N	12"	TC		
S1007	793630.02	1975569.75	199.33	186.56	OUT	E	6"	UNK	GOOD	UNABLE TO DETERMINE PIPE MATERIAL TYPE
				186.80	IN	W	6"	UNK		UNABLE TO DETERMINE PIPE MATERIAL TYPE
				192.85	IN	N	6"	TC		
S1008	793593.14	1975617.47	195.79	178.14	OUT	N	UNK	UNK	GOOD	UNABLE TO DETERMINE PIPE SIZE OR MATERIAL TYPE
				178.67	IN	S	UNK	UNK		UNABLE TO DETERMINE PIPE SIZE OR MATERIAL TYPE
S1009	793601.68	1975620.48	195.86	182.08	OUT	S	UNK	UNK	GOOD	UNABLE TO DETERMINE PIPE SIZE OR MATERIAL TYPE
				183.05	IN	N	6"	TC		
				182.00	IN	W	UNK	UNK		UNABLE TO DETERMINE PIPE SIZE OR MATERIAL TYPE
S1010	794127.97	1975873.75	215.49	187.45	OUT	S	UNK	UNK	GOOD	UNABLE TO DETERMINE PIPE SIZE OR MATERIAL TYPE
				188.54	IN	NW	UNK	UNK		UNABLE TO DETERMINE PIPE SIZE OR MATERIAL TYPE
				187.64	IN	N	UNK	UNK		UNABLE TO DETERMINE PIPE SIZE OR MATERIAL TYPE
				188.37	IN	E	UNK	UNK		UNABLE TO DETERMINE PIPE SIZE OR MATERIAL TYPE
				207.92	IN	E	8"	DIP		
S1011	793567.90	1975291.54	195.63	185.63	OUT	E	12"	TC	GOOD	
				186.12	IN	W	10"	TC		
S1012	793965.96	1974666.56	190.49	185.33	OUT	W	8"	PV	GOOD	
				185.41	IN	NE	8"	PV		
S1013	793969.66	1974577.86	188.85	185.32	OUT	NW	10"	UNK MET	GOOD	FIELD INVESTIGATION VERIFIED THAT OUTFLOW IS HIGHER THAN INFLOW STANDING WATER IN MANHOLE UNABLE TO DETERMINE PIPE METAL TYPE
				185.20	IN	E	8"	PV		
S1014	794066.06	1974406.05		187.65	OUT	SW	8"	PV	GOOD	FIELD INVESTIGATION VERIFIED THAT OUTFLOW IS HIGHER THAN INFLOW STANDING WATER IN MANHOLE
				184.43	IN	NE	8"	UNK		UNABLE TO DETERMINE PIPE MATERIAL TYPE
S1015	794138.56	1974285.74	187.92	183.97	OUT	SW	10"	PV	GOOD	
				184.11	IN	NE	10"	PV		
S1016	794299.70	1973874.07	193.07	182.36	OUT	W	10"	PV	GOOD	
				182.56	IN	E	10"	PV		
S1017	794198.28	1974064.77	190.59	183.10	OUT	W	10"	PV	GOOD	
				183.22	IN	NE	10"	PV		
S1018	794333.42	1973788.67	191.18	181.80	OUT	W	10"	PV	GOOD	
				182.25	IN	E	10"	PV		
				181.92	IN	N	10"	PV		
S1019	794482.16	1973844.61	193.26	182.22	OUT	S	10"	PV	GOOD	
				182.93	IN	NE	8"	UNK		UNABLE TO DETERMINE PIPE MATERIAL TYPE
				184.41	IN	N	10"	PV		
				183.94	IN	W	8"	PV		
S1020	794470.52	1973507.87	186.55	181.00	OUT	SW	10"	PV	GOOD	
				181.11	IN	E	10"	PV		
S1021	794580.42	1973284.22	185.60	180.37	OUT	W	10"	UNK MET	GOOD	UNABLE TO DETERMINE PIPE METAL TYPE
				180.36	IN	E	10"	UNK MET		UNABLE TO DETERMINE PIPE METAL TYPE
				180.80	IN	N	8"	PV		
S1022	794721.63	1973341.36	195.87	181.40	OUT	S	8"	PV	GOOD	FIELD INVESTIGATION VERIFIED THAT OUTFLOW IS HIGHER THAN INFLOW
				181.32	IN	N	8"	PV		
S1023	794616.32	1973211.15	185.38	179.78	OUT	W	10"	PV	GOOD	
				179.98	IN	E	10"	UNK MET		UNABLE TO DETERMINE PIPE METAL TYPE
S1024	794708.25	1972960.02	191.12	182.74	OUT	N	8"	UNK MET	GOOD	UNABLE TO DETERMINE PIPE METAL TYPE
				184.40	IN	W	8"	PV		
S1025	794743.80	1972976.40	187.42	179.12	OUT	W	8"	UNK MET	GOOD	UNABLE TO DETERMINE PIPE METAL TYPE BACKFLOW BETWEEN MANHOLES S1025 TO S1026. FIELD INVESTIGATION VERIFIED THAT IINFLOW OF MH 1026 HIGHER THAN OUTFLOW OF MH 1025.
				179.13	IN	E	8"	UNK MET		UNABLE TO DETERMINE PIPE METAL TYPE
				180.10	IN	S	8"	UNK MET		UNABLE TO DETERMINE PIPE METAL TYPE
S1026	794749.71	1972967.75	186.91	179.06	OUT	N	8"	PV	GOOD	
				179.19	IN	E	8"	PV		
S1027	794773.74	1972979.88	185.52	178.93	OUT	S	8"	PV	GOOD	OUTFLOW TO CITY OF COLUMBIA SEWER LIFT STATION
				178.99	IN	NE	8"	PV		
S1028	794803.10	1972992.28	184.88	180.65	OUT	SE	8"	UNK MET	GOOD	OUTFLOW TO CITY OF COLUMBIA SEWER LIFT STATION UNABLE TO DETERMINE PIPE METAL TYPE
				182.33	IN	SW	8"	DIP		

STRUCTURE NUMBER	NORTHING (N)	EASTING (E)	RIM ELEVATION (FEET)	INVERT (FEET)	IN/OUT	DIRECTION	SIZE	MATERIAL	MANHOLE CONDITION	MISC INFORMATION
S1029	794807.52	1972942.38	188.88	183.28	OUT	SE	8"	DIP	FAIR	
				184.12	IN	N	8"	TC		
				183.37	IN	NW	8"	TC		
S1030	794913.92	1972729.99	221.57	215.03	OUT	SE	8"	TC	FAIR	
				215.22	IN	NW	8"	TC		
				215.19	IN	N	8"	PV		
S1031	794931.31	1972697.79	222.45	218.03	OUT	SE	8"	PV	FAIR	
				218.18	IN	NW	8"	PV		
				218.19	IN	NE	8"	PV		
S1032	794940.97	1972680.17	224.36	219.57	OUT	SE	8"	TC	GOOD	
				219.78	IN	N	6"	TC		
S1033	795301.85	1972028.73	225.42	219.19	OUT	SE	8"	PV	GOOD	
S1034	795150.76	1972189.73	222.24	216.01	OUT	SE	8"	PV	GOOD	
				216.20	IN	NW	8"	PV		
S1035	794992.02	1972413.77	217.90	210.38	OUT	SE	8"	PV	GOOD	
				210.57	IN	NW	8"	PV		
S1036	794881.17	1972610.63	211.79	204.78	OUT	E	8"	PV	GOOD	
				204.89	IN	NW	8"	PV		
S1038	796639.65	1971908.28	248.08	240.79	OUT	NE	8"	TC	GOOD	
				243.09	IN	S	8"	PV		
				241.47	IN	W	8"	TC		
S1039	796836.44	1971887.16	244.70	235.55	OUT	NW	6"	TC	GOOD	
				235.83	IN	SE	6"	TC		
S1040	797187.49	1971856.58	237.49	213.89	OUT	SW	UNK	UNK	GOOD	UNABLE TO DETERMINE PIPE SIZE OR MATERIAL TYPE
				213.89	IN	SE	8"	TC		
				229.36	IN	SE	8"	DIP		OUTSIDE DROP AT 229.36
				213.89	IN	NW	10"	TC		
				229.43	IN	NW	10"	TC		OUTSIDE DROP AT 229.43
				229.16	IN	N	6"	UNK MET		UNABLE TO DETERMINE PIPE METAL TYPE
S1043	796633.85	1971852.48	247.31	241.68	OUT	E	6"	TC	GOOD	
S1047	797010.31	1970710.97	186.61	178.84	OUT	SW	8"	PV	GOOD	
				178.96	IN	N	8"	PV		
				179.16	IN	E	6"	PV		6" PV LATERAL FROM BUILDING
S1048	797045.33	1970664.07	185.74	179.12	OUT	SE	8"	PV	GOOD	
				179.13	IN	NE	8"	PV		
S1049	796932.15	1970802.35	186.31	178.83	OUT	SW	12"	TC	GOOD	
				178.89	IN	SE	12"	TC		
S1050	796979.62	1971153.55	200.94	190.73	OUT	S	12"	TC	GOOD	
				191.00	IN	NE	12"	TC		
S1051	797371.31	1970473.39	187.94	180.12	OUT	SE	8"	PV	GOOD	
				180.33	IN	NW	8"	PV		
				180.35	IN	NE	4"	PV		4" PV LATERAL FROM BUILDING
S1052	797466.96	1970394.52	189.19	182.02	OUT	SE	8"	PV	GOOD	
				182.04	IN	NE	6"	PV		6" PV LATERAL FROM BUILDING
S1053	793778.11	1975717.21	203.71	184.06	OUT	S	10"	TC	GOOD	
				184.10	IN	N	10"	TC		
S1054	793044.51	1975646.82	166.29	155.53	OUT	S	10"	CO	GOOD	
				156.47	IN	N	10"	DI		
S1055	794884.41	1972789.54	214.52	209.57	OUT	SE	8"	TC	GOOD	
				209.84	IN	NW	8"	TC		
				210.27	IN	NE	8"	TC		
S1056	794855.25	1972848.38	206.81	195.27	OUT	SE	8"	TC	FAIR	
				201.98	IN	NW	8"	TC		OUTSIDE DROP AT 201.98
				195.51	IN	NW	8"	TC		
S1058	796461.56	1971292.46	212.07	198.80	OUT	N	8"	PV	GOOD	FIELD INVESTIGATION VERIFIED THAT OUTFLOW IS HIGHER THAN INFLOW
				198.71	IN	W	8"	PV		
S1060	800243.20	1967201.15	248.28	239.45	OUT	S	6"	PV	GOOD	
				239.80	IN	NW	8"	PV		
S1063	799664.19	1967199.29	232.49	226.05	OUT	E	6"	TC	GOOD	
				226.98	IN	N	6"	PV		
S1064	799649.73	1967361.82	230.19	223.86	OUT	E	6"	TC	GOOD	
				224.56	IN	W	6"	TC		
				225.12	IN	SW	4"	TC		
S1065	799333.19	1967351.78	214.35	208.97	OUT	S	8"	PV	GOOD	
				209.18	IN	NW	8"	PV		8" PV LATERAL FROM BUILDING
				209.25	IN	NE	6"	PV		6" PV LATERAL FROM BUILDING
S1068	799361.64	1967768.67	214.17	206.65	OUT	S	15"	TC	GOOD	
				207.31	IN	N	8"	TC		
				206.79	IN	E	15"	TC or UNK MET		
S1072	799463.52	1968811.03	230.89	215.08	OUT	W	12"	TC	GOOD	
				217.80	IN	E	6"	PV		6" PV LATERAL FROM BUILDING
				215.17	IN	N	12"	TC		

UTILITY & POLE DATA TABLE DESCRIPTION

COLUMN	DESCRIPTION	EXAMPLE
UTILITY	a) Reference the Utility Unique Identifier (UUI) b) Reference Sewer Manhole Number (SMN) c) Reference Utility Information Tags (UIT)	E1, G1, OH15 S001, SMH-02 U001, U05
POLE	Reference the Utility Pole ID Number	P001, P25
ALIGNMENT	Reference the Alignment used for stationing Use design alignments when available	
ROUTE		MAIN ST.
RD	~All geometric data used will be referenced to the project datum~	MAIN ST RELOC

COLUMN	DESCRIPTION	EXAMPLE
STATION	a) Reference the station of the begin & end of linear utility	01+23 - 45+67
RANGE	b) Reference the station location of utility appurtenance	01+23
	c) Reference the station location of mahole	01+23
OFFSET	a) Reference the offset of the begin & end of linear utility	15R - 15R
RANGE	b) Reference the offset location of utility appurtenance	25L
	c) Reference the offset location of manhole	25L
ITEM IN	a) Reference utility type, size, & material	TELEPHONE, COPPER / GAS 6" DI
PLACE	b) Reference the utility appurtenance type	U/G PEDESTAL
	c) Reference manhole	SEWER MH

COLUMN	DESCRIPTION	EXAMPLE
OWNERSHIP	Reference utility owner by name or by Owner Ref Abbr From Title Sheet	LOCAL POWER CO LPC
POLE DATA	Reference Owner Number, Height, Diameter, and Material of pole	DPC123, 35', 12", WOOD
REMARKS	a) Further details including capacity, etc.	
MISC NOTES	b) List Sewer rims and invert elevations c) List details and desc, sizes, record information, etc.	RIM=123.45, INV IN=123.45 INV OUT=123.45 RECORDS SHOW INFO

REV. NO.	BY	DATE	DESCRIPTION OF REVISION
4			
3			
2			
1			
1			
INITIAL			

SOUTH CAROLINA DEPARTMENT OF TRANSPORTATION
ROAD DESIGN COLUMBIA, S.C.

MANHOLE DATA SHEET

NOT TO SCALE

DWG: CCR_PHL_SHT_U4K

UTILITY DATA

FED. RD. DIV. NO.	STATE	COUNTY	FILE NO.	ROAD NO.	SHEET NO.
3	S.C.	RICHLAND/LEXINGTON	P039719	I-26/I-20/I-126	U4L

MANHOLE DATA

STRUCTURE NUMBER	NORTHING (N)	EASTING (E)	RIM ELEVATION (FEET)	INVERT (FEET)	IN/OUT	DIRECTION	SIZE	MATERIAL	MANHOLE CONDITION	MISC INFORMATION
S1073	799679.32	1968520.07	229.57	213.41	OUT	W	12"	UNK MET	GOOD	UNABLE TO DETERMINE PIPE METAL TYPE
				218.07	IN	N	8"	PV		
				213.62	IN	S	12"	PV		
S1074	800082.48	1968118.75	227.96	220.28	OUT	S	8"	DI	GOOD	
				221.06	IN	NE	4"	PV		4" PV LATERAL FROM BUILDING
				220.35	IN	N	8"	TC		
S1076	814028.34	1956144.02	251.00	248.10	OUT	NW	8"	PV	GOOD	
				248.57	IN	SE	4"	PV		4" PV LATERAL FROM BUILDING
				248.28	IN	NE	6"	PV		6" FORCE MAIN/CONNECTION OUTSIDE PROJECT LIMITS
S1077	814183.26	1956009.30	252.73	247.25	OUT	NW	8"	PV	GOOD	
				247.28	IN	SE	8"	PV		
				247.94	IN	NE	6"	PV		6" PV LATERAL FROM BUILDING
S1078	814474.29	1955762.82	252.65	245.69	OUT	NW	8"	TC	GOOD	FIELD INVESTIGATION VERIFIED THAT OUTFLOW IS HIGHER THAN INFLOW
				245.62	IN	SE	8"	PV		
S1079	814666.01	1955619.86	257.21	244.47	OUT	NW	8"	TC	FAIR	
				250.00	IN	NE	8"	TC		OUTSIDE DROP AT 250.00
				244.85	IN	NE	8"	TC		
				244.71	IN	SE	8"	TC		
S1080	814761.49	1955543.74	249.24	243.80	OUT	NW	8"	TC	GOOD	
				244.05	IN	SE	8"	TC		
S1081	814823.28	1955493.65	250.18	240.47	OUT	NW	8"	TC	GOOD	
				240.69	IN	SE	8"	TC		
S1082	814936.87	1955371.98	248.80	238.36	OUT	SW	12"	UNK MET	POOR	FIELD INVESTIGATION VERIFIED THAT OUTFLOW IS HIGHER THAN INFLOW UNABLE TO DETERMINE PIPE METAL TYPE
				238.28	IN	SE	12"	UNK MET		UNABLE TO DETERMINE PIPE METAL TYPE
S1083	816198.50	1955090.84	266.29	259.03	OUT	S	12"	TC	GOOD	
				259.62	IN	NW	12"	TC		
S1084	815645.57	1955102.91	258.52	246.74	OUT	E	12"	TC	GOOD	
				248.42	IN	N	12"	TC		
				247.42	IN	SE	8"	TC		FIELD VERIFIED THAT PIPE CHANGES FROM PV TO TC.
S1085	815554.83	1955143.82	258.24	251.88	OUT	NW	8"	PV	FAIR	FIELD VERIFIED THAT PIPE CHANGES FROM PV TO TC.
				252.06	IN	SW	6"	PV		
S1086	815488.41	1955099.31	259.26	252.57	OUT	NE	6"	PV	POOR	FIELD INVESTIGATION VERIFIED THAT OUTFLOW IS HIGHER THAN INFLOW
				252.44	IN	SW	6"	TC		
S1087	815401.16	1954996.13	260.04	256.08	OUT	NE	UNK	UNK	POOR	FIELD INVESTIGATION VERIFIED THAT OUTFLOW IS HIGHER THAN INFLOW UNABLE TO DETERMINE PIPE SIZE OR MATERIAL TYPE STANDING WATER IN MANHOLE
				256.05	IN	NW	UNK	UNK		UNABLE TO DETERMINE PIPE SIZE OR MATERIAL TYPE
S1088	815706.83	1954738.00	271.72	263.29	OUT	SE	UNK	UNK	POOR	STANDING WATER IN MANHOLE UNABLE TO DETERMINE PIPE SIZE OR MATERIAL TYPE
				263.29	IN	NW	UNK	UNK		UNABLE TO DETERMINE PIPE SIZE OR MATERIAL TYPE
S1103	814566.88	1955284.32	246.32	233.44	OUT	SW	12"	PV	GOOD	
				233.44	IN	NW	12"	PV		
S1106	814899.94	1955061.06	256.56	249.57	OUT	SE	8"	PV	GOOD	
				249.64	IN	NW	8"	PV		
S1107	814770.15	1955171.06	252.55	235.33	OUT	SE	12"	PV	GOOD	
				238.55	IN	NW	8"	PV		
				235.94	IN	NE	12"	UNK MET		
				245.21	IN	S	6"	PV		6" PV LATERAL FROM BUILDING
S1108	815006.45	1954976.16	260.07	251.54	OUT	SE	8"	PV	GOOD	
				251.58	IN	SW	6"	PV		
S1109	814921.38	1954851.07	264.36	253.94	OUT	NE	6"	PV	GOOD	
				254.22	IN	NW	6"	PV		CONNECTION OUTSIDE PROJECT LIMITS
				255.38	IN	SW	6"	PV		CONNECTION OUTSIDE PROJECT LIMITS
S1111	802615.58	1966728.63	298.72	291.67	OUT	W	8"	PV	GOOD	
				291.87	IN	NE	6"	PV		6" PV LATERAL FROM BUILDING
				291.97	IN	N	6"	PV		6" PV LATERAL FROM BUILDING
S1112	802631.15	1966610.01	294.67	287.22	OUT	W	8"	TC	GOOD	
				288.87	IN	E	8"	PV		
				290.61	IN	N	8"	PV		8" PV LATERAL FROM BUILDING
S1113	802669.10	1966356.01	286.68	278.53	OUT	SW	8"	TC	GOOD	
				278.95	IN	NE	6"	PV		6" PV LATERAL FROM BUILDING
				281.70	IN	E	8"	TC		OUTSIDE DROP AT 281.70
				278.72	IN	E	8"	TC		
S1114	802655.06	1966163.70	280.09	275.42	OUT	SW	8"	TC	GOOD	
				275.53	IN	NE	8"	TC		
S1115	802723.14	1966016.73	273.71	269.10	OUT	NE	8"	TC	GOOD	
				269.16	IN	SW	8"	TC		
S1116	802885.51	1965804.64	261.65	255.85	OUT	NW	8"	TC	GOOD	
				256.05	IN	SE	8"	TC		
S1117	803047.48	1965671.90	251.08	246.06	OUT	W	8"	TC	GOOD	
				246.16	IN	E	8"	TC		
S1118	803356.44	1965416.93	231.30	225.40	OUT	NW	8"	TC	GOOD	
				225.89	IN	NE	8"	PV		
				225.65	IN	SE	8"	TC		
S1119	803659.28	1965168.36	217.71	212.01	OUT	NW	8"	TC	GOOD	
				212.44	IN	SE	8"	TC		

STRUCTURE NUMBER	NORTHING (N)	EASTING (E)	RIM ELEVATION (FEET)	INVERT (FEET)	IN/OUT	DIRECTION	SIZE	MATERIAL	MANHOLE CONDITION	MISC INFORMATION
S1120	803768.09	1965098.91	215.79	211.46	OUT	NW	8"	TC	GOOD	
				211.55	IN	S	8"	TC		
				212.44	IN	SE	4"	PV		4" PV LATERAL FROM BUILDING
S1121	803871.72	1965063.07	214.61	210.90	OUT	S	8"	DI	GOOD	PIPE EXPOSED IN DITCH
				211.01	IN	NW	8"	TC		
S1122	803895.02	1965087.20	215.28	210.45	OUT	W	8"	TC	GOOD	
				210.61	IN	SW	8"	DI		PIPE EXPOSED IN DITCH
S1123	803998.02	1965092.94	218.61	210.40	OUT	NW	12"	TC	GOOD	
				211.74	IN	E	12"	TC		
S1124	804069.06	1965329.36	221.69	213.92	OUT	W	12"	TC	GOOD	
S1139	796931.61	1970704.59	184.15	177.24	OUT	SW	8"	PV	GOOD	
				177.55	IN	NE	8"	PV		
S1140	796930.62	1970690.37	183.72	177.14	OUT	SW	6"	PV	GOOD	
				177.76	IN	NW	6"	PV		
				177.20	IN	NE	6"	PV		
S1141	796593.68	1970885.78	185.69	179.98	OUT	NW	8"	PV	GOOD	
				180.05	IN	SE	8"	PV		
S1142	796734.17	1970782.86	185.22	178.43	OUT	NW	8"	PV	GOOD	
				179.49	IN	SE	8"	PV		
S1147	796326.50	1971038.46	185.48	181.05	OUT	SW	8"	PV	GOOD	BACKFLOW BETWEEN MANHOLES S1147 TO S1148. FIELD INVESTIGATION VERIFIED THAT IINFLOW OF MH S1147 HIGHER THAN OUTFLOW OF MH S1148.
				181.21	IN	NE	8"	DI		
S1148	796295.39	1971055.26	185.31	181.02	OUT	NW	8"	DI	GOOD	BACKFLOW BETWEEN MANHOLES S1147 TO S1148. FIELD INVESTIGATION VERIFIED THAT IINFLOW OF MH S1147 HIGHER THAN OUTFLOW OF MH S1148.
				181.41	IN	SE	8"	DI		STUD OUT. NO FLOW.
				181.29	IN	NE	8"	DI		
S1149	796403.81	1971180.17	192.24	184.76	OUT	SW	8"	PV	GOOD	
				185.02	IN	NE	8"	PV		
S1150	799430.22	1968963.70	227.53	215.33	OUT	W	12"	TC	GOOD	FIELD INVESTIGATION VERIFIED THAT OUTFLOW IS HIGHER THAN INFLOW
				216.64	IN	N	8"	TC		8" TC LATERAL FROM BUILDING
				215.30	IN	E	12"	TC		
S1151	799531.95	1968700.51	227.40	215.37	OUT	N	12"	PV	GOOD	FIELD INVESTIGATION VERIFIED THAT OUTFLOW IS HIGHER THAN INFLOW
				217.44	IN	E	8"	PV		8" PV LATERAL FROM BUILDING
				215.19	IN	S	12"	TC		
S1152	799392.91	1969134.85	224.08	214.53	OUT	W	12"	TC	GOOD	
				216.39	IN	N	6"	PV		
				215.54	IN	E	12"	TC		
S1153	799365.16	1969268.31	223.52	215.57	OUT	W	12"	TC	GOOD	
				215.71	IN	E	12"	TC		
S1155	799340.40	1969628.52	225.77	215.89	OUT	W	12"	TC	POOR	
				217.57	IN	E	12"	TC		
				216.66	IN	S	8"	TC		
				224.57	IN	NW	2"	PV		2" PV LATERAL FROM BUILDING
S1158	799221.94	1969661.42	221.83	217.22	OUT	N	10"	TC	GOOD	
				217.45	IN	E	8"	PV		
				217.27	IN	S	8"	TC		
S1159	799271.21	1969663.26	224.95	218.08	OUT	S	10"	TC	FAIR	
				219.17	IN	E	10"	TC		
S1161	796907.38	1970686.70	N/A	N/A	N/A	N/A	N/A	N/A	N/A	MANHOLE NOT ACCESSABLE. BEHIND GATE OF CITY OF COLUMBIA SANITARY LIFT STATION.
S1162	796886.06	1970681.80	N/A	N/A	N/A	N/A	N/A	N/A	N/A	MANHOLE NOT ACCESSABLE. BEHIND GATE OF CITY OF COLUMBIA SANITARY LIFT STATION.
S1163	801435.54	1964957.87	189.25	183.85	OUT	SW	8"	TC	FAIR	
				184.02	IN	NE	8"	TC		
S1164	801679.81	1965032.00	191.21	185.85	OUT	SW	8"	TC	FAIR	FIELD INVESTIGATION VERIFIED THAT OUTFLOW IS HIGHER THAN INFLOW
				185.82	IN	N	8"	UNK MET		UNABLE TO DETERMINE PIPE METAL TYPE
				185.87	IN	NE	6"	TC		6" TC LATERAL FROM BUILDING
				185.94	IN	SE	6"	TC		6" TC LATERAL FROM BUILDING
S1165	801877.41	1965028.82	192.15	186.95	OUT	S	8"	TC	FAIR	
				187.16	IN	E	8"	PV		
S1166	801876.45	1965097.47	197.76	187.98	OUT	W	8"	PV	FAIR	
				188.20	IN	SE	8"	TC		
S1167	801821.90	1965181.25	197.89	191.18	OUT	NW	8"	TC	FAIR	
				191.25	IN	E	8"	TC		
				191.22	IN	SE	6"	TC		6" TC LATERAL FROM BUILDING
S1168	801821.20	1965337.24	213.96	206.58	OUT	W	8"	TC	FAIR	
				206.73	IN	N	8"	TC		8" TC LATERAL FROM BUILDING
S1169	802286.64	1965342.28	222.11	213.89	OUT	NW	8"	TC	FAIR	
				214.63	IN	SE	4"	UNK		4" UNKNOWN MATERIAL TYPE LATERAL FROM BUILDING
				214.37	IN	S	4"	TC		4" TC LATERAL FROM BUILDING
S1170	802467.87	1965281.17	221.55	212.40	OUT	NW	8"	TC	FAIR	
				212.86	IN	S	8"	TC		
S1172	802816.74	1965206.08	212.32	202.34	OUT	SW	8"	TC	GOOD	
				204.63	IN	E	4"	PV		4" PV LATERAL FROM BUILDING
				202.88	IN	E	4"	PV		4" PV LATERAL FROM BUILDING

UTILITY & POLE DATA TABLE DESCRIPTION

COLUMN	DESCRIPTION	EXAMPLE
UTILITY	a) Reference the Utility Unique Identifier (UUI) b) Reference Sewer Manhole Number (SMN) c) Reference Utility Information Tags (UIT)	E1, G1, OH15 S001, SMH-02 U001, U05
POLE	Reference the Utility Pole ID Number	P001, P25
ALIGNMENT ROUTE	Reference the Alignment used for stationing Use design alignments when available ~All geometric data used will be referenced to the project datum~	MAIN ST. MAIN ST RELOC

COLUMN	DESCRIPTION	EXAMPLE
STATION RANGE	a) Reference the station of the begin & end of linear utility b) Reference the station location of utility appurtenance c) Reference the station location of mahole	01+23 - 45+67 01+23 01+23
OFFSET RANGE	a) Reference the offset of the begin & end of linear utility b) Reference the offset location of utility appurtenance c) Reference the offset location of manhole	15R - 15R 25L 25L
ITEM IN PLACE	a) Reference utility type, size, & material b) Reference the utility appurtenance type c) Reference manhole	TELEPHONE, COPPER / GAS 6" DI U/G PEDESTAL SEWER MH

COLUMN	DESCRIPTION	EXAMPLE
OWNERSHIP	Reference utility owner by name or by Owner Ref Abbr From Title Sheet	LOCAL POWER CO LPC
POLE DATA	Reference Owner Number, Height, Diameter, and Material of pole	DPC123, 35', 12", WOOD
REMARKS MISC NOTES	a) Further details including capacity, etc. b) List Sewer rims and invert elevations c) List details and desc, sizes, record information, etc.	RIM=123.45, INV IN=123.45 INV OUT=123.45 RECORDS SHOW INFO

REV. NO.	BY	DATE	DESCRIPTION OF REVISION
4			
3			
2			
1			
1			
INITIAL			

SOUTH CAROLINA DEPARTMENT OF TRANSPORTATION
ROAD DESIGN COLUMBIA, S.C.

MANHOLE DATA SHEET

NOT TO SCALE

DWG: CCR_PHI_SHT_U4L

UTILITY DATA

FED. RD. DIV. NO.	STATE	COUNTY	FILE NO.	ROAD NO.	SHEET NO.
3	S.C.	RICHLAND/LEXINGTON	P039719	I-26/I-20/I-126	U4M

MANHOLE DATA

STRUCTURE NUMBER	NORTHING (N)	EASTING (E)	RIM ELEVATION (FEET)	INVERT (FEET)	IN/OUT	DIRECTION	SIZE	MATERIAL	MANHOLE CONDITION	MISC INFORMATION
S1173	802850.38	1965150.82	208.05	200.87	OUT	SW	8"	TC	GOOD	
				201.45	IN	W	8"	TC		8" TC LATERAL FROM BUILDING
				202.89	IN	NW	4"	TC		4" TC LATERAL FROM BUILDING
				204.15	IN	E	4"	TC		4" TC LATERAL FROM BUILDING
				201.95	IN	E	4"	TC		4" TC LATERAL FROM BUILDING
				201.59	IN	E	8"	TC		
S1174	803106.50	1964948.54	205.29	200.17	OUT	SW	8"	TC	GOOD	
				201.19	IN	NE	4"	TC		4" TC LATERAL FROM BUILDING
				200.79	IN	SE	4"	TC		4" TC LATERAL FROM BUILDING
S1175	803186.78	1964846.37	202.29	198.68	OUT	S	8"	TC	GOOD	CONNECTION OUTSIDE PROJECT LIMITS
				198.76	IN	NW	6"	TC		6" TC LATERAL FROM BUILDING
				198.95	IN	W	4"	PV		4" PV LATERAL FROM BUILDING
				198.87	IN	NE	8"	TC		
S1176	804255.90	1963763.87	227.58	221.16	OUT	NE	8"	TC	GOOD	
				221.77	IN	SW	8"	TC		8" TC LATERAL FROM BUILDING
S1177	804296.55	1963913.47	225.54	220.60	OUT	E	8"	TC	GOOD	
				220.65	IN	W	8"	TC		
S1179	804197.43	1964066.01	215.23	208.86	OUT	NE	8"	PV	GOOD	
				208.95	IN	S	8"	PV		8" PV LATERAL FROM BUILDING
S1180	804310.54	1964022.08	221.96	213.33	OUT	SE	8"	TC	GOOD	
				214.56	IN	W	8"	TC		
S1181	804278.25	1964115.39	217.62	207.42	OUT	E	8"	TC	GOOD	
				207.81	IN	W	8"	TC		
				207.71	IN	NW	8"	TC		
S1182	804259.85	1964234.37	214.52	193.28	OUT	SE	18"	UNK	GOOD	
				201.11	IN	W	8"	TER		
				193.50	IN	NE	18"	UNK		CROSSES I-26
S1183	804193.42	1964317.73	211.67	193.06	OUT	S	UNK	UNK	GOOD	UNABLE TO DETERMINE PIPE SIZE OR MATERIAL TYPE
				193.06	IN	NW	UNK	UNK		UNABLE TO DETERMINE PIPE SIZE OR MATERIAL TYPE
S1184	803962.77	1964240.20	205.37	190.86	OUT	SW	UNK	UNK	GOOD	UNABLE TO DETERMINE PIPE SIZE OR MATERIAL TYPE CONNECTION OUTSIDE PROJECT LIMITS
				190.89	IN	NE	UNK	UNK		UNABLE TO DETERMINE PIPE SIZE OR MATERIAL TYPE
S1185	801334.12	1964877.23	189.00	183.02	OUT	SW	20"	UNK	FAIR	UNABLE TO DETERMINE PIPE MATERIAL TYPE
				183.07	IN	N	20"	UNK MET		UNABLE TO DETERMINE PIPE METAL TYPE BACKFLOW BETWEEN MANHOLES S1185 to S1196. FIELD INVESTIGATION VERIFIED THAT IINFLOW OF MH S1185 HIGHER THAN OUTFLOW OF MH S1196.
S1186	801236.23	1964717.28	196.06	182.48	OUT	SE	20"	TC	FAIR	CROSSES I-20
				182.64	IN	NE	20"	TC		
				182.99	IN	SW	8"	TC		
				189.46	IN	SW	8"	TC		OUTSIDE DROP AT 189.46
S1187	800948.97	1964235.18	222.46	210.00	OUT	NE	8"	TC	FAIR	
				210.10	IN	SW	8"	TC		
S1188	800839.05	1964086.17	227.05	212.44	OUT	NE	8"	UNK	FAIR	UNABLE TO DETERMINE PIPE MATERIAL TYPE
				212.51	IN	NW	8"	UNK		UNABLE TO DETERMINE PIPE MATERIAL TYPE
				213.20	IN	SW	8"	UNK		UNABLE TO DETERMINE PIPE MATERIAL TYPE
S1189	800743.04	1963962.78	227.21	213.94	OUT	SW	8"	UNK	FAIR	UNABLE TO DETERMINE PIPE MATERIAL TYPE
				215.77	IN	NE	8"	UNK		UNABLE TO DETERMINE PIPE MATERIAL TYPE
S1190	800573.33	1963705.75	227.06	217.87	OUT	SE	8"	TC	FAIR	
				218.68	IN	SW	8"	TC		
				217.96	IN	NW	8"	TC		
S1191	800481.59	1963585.30	238.69	231.36	OUT	SW	8"	TC	FAIR	
				231.78	IN	NE	8"	TC		
S1192	800352.19	1963385.06	243.66	232.96	OUT	NE	8"	TC	FAIR	
				233.05	IN	SW	8"	TC		
S1193	800241.07	1963206.41	242.60	233.99	OUT	NE	8"	TC	FAIR	
				234.18	IN	SW	8"	TC		
				235.48	IN	NW	6"	UNK MET		6" UNKNOWN METAL TYPE LATERAL FROM BUILDING
S1194	800178.40	1962971.75	240.70	235.56	OUT	E	8"	TC	FAIR	
				237.61	IN	W	5"	UNK MET		UNABLE TO DETERMINE PIPE METAL TYPE
				235.65	IN	N	6"	PV		6" PV LATERAL FROM BUILDING
S1195	801100.44	1964480.25	208.45	202.08	OUT	NE	8"	TC	FAIR	
				202.27	IN	SW	8"	TC		
				203.02	IN	NW	8"	TC		8" TC LATERAL FROM BUILDING
S1196	801406.96	1964868.38	189.45	182.96	OUT	S	20"	UNK MET	FAIR	UNABLE TO DETERMINE PIPE METAL TYPE BACKFLOW BETWEEN MANHOLES S1185 to S1196. FIELD INVESTIGATION VERIFIED THAT IINFLOW OF MH S1185 HIGHER THAN OUTFLOW OF MH S1196.
				183.22	IN	NE	8"	DI		
				184.22	IN	NW	8"	TC		
				182.91	IN	N	UNK	UNK		UNABLE TO DETERMINE PIPE SIZE OR MATERIAL TYPE FIELD INVESTIGATION VERIFIED THAT OUTFLOW IS HIGHER THAN INFLOW
S1197	799547.99	1967754.56	220.99	211.59	OUT	S	8"	TC	GOOD	
				212.64	IN	E	8"	TC		
				211.70	IN	N	8"	TC		
S1198	800302.64	1967058.28	258.67	250.38	OUT	SE	8"	PV	GOOD	
S1199	799564.90	1967756.42	N/A	N/A	N/A	N/A	N/A	N/A	N/A	MH PAVED OVER
S1200	815900.08	1954587.05	276.43	267.68	OUT	SE	8"	UNK	POOR	STANDING WATER IN MANHOLE UNABLE TO DETERMINE MATERIAL TYPE
				267.93	IN	NW	6"	PV		

STRUCTURE NUMBER	NORTHING (N)	EASTING (E)	RIM ELEVATION (FEET)	INVERT (FEET)	IN/OUT	DIRECTION	SIZE	MATERIAL	MANHOLE CONDITION	MISC INFORMATION
S1201	804028.78	1965047.50	215.34	208.44	OUT	N	12"	TC	GOOD	
				208.54	IN	NW	12"	TC		
				208.57	IN	S	8"	TC		
S1202	803331.67	1965626.53	244.25	234.03	OUT	SW	8"	PV	GOOD	
				234.33	IN	NE	8"	PV		CONNECTION OUTSIDE PROJECT LIMITS
				241.73	IN	SW	2"	PV		2" FORCE MAIN FROM BUILDING
S1203	803377.70	1965437.56	230.64	225.93	OUT	SE	8"	PV	GOOD	
				226.23	IN	NE	8"	PV		
S1700	814904.87	1955433.09	247.43	238.91	OUT	NW	12"	UNK MET	POOR	UNABLE TO DETERMINE PIPE METAL TYPE
				239.22	IN	SE	12"	UNK MET		UNABLE TO DETERMINE PIPE METAL TYPE
				239.14	IN	N	12"	UNK		UNABLE TO DETERMINE PIPE MATERIAL TYPE
S1705	815648.11	1955234.22	253.58	245.19	OUT	S	12"	TC	GOOD	CONNECTION OUTSIDE PROJECT LIMITS
				245.69	IN	W	12"	TC		
				245.50	IN	N	12"	TC		CONNECTION OUTSIDE PROJECT LIMITS
S1711	802078.22	1970684.22	295.12	280.68	OUT	S	12"	TC	FAIR	CONNECTION OUTSIDE PROJECT LIMITS
				281.07	IN	NW	12"	TC		
				281.09	IN	E	10"	TC		CONNECTION OUTSIDE PROJECT LIMITS
S1714	805680.37	1964637.84	212.83	203.88	OUT	S	18"	UNK	FAIR	UNABLE TO DETERMINE PIPE MATERIAL TYPE
				204.88	IN	E	8"	TC		CONNECTION OUTSIDE PROJECT LIMITS
				204.17	IN	W	10"	TC		CONNECTION OUTSIDE PROJECT LIMITS
				205.01	IN	N	8"	TC		CONNECTION OUTSIDE PROJECT LIMITS
				206.53	IN	SE	6"	UNK MET		UNABLE TO DETERMINE PIPE METAL TYPE CONNECTION OUTSIDE PROJECT LIMITS
S1715	802573.05	1972987.41	262.31	257.33	OUT	NE	8"	TC	GOOD	CONNECTION OUTSIDE PROJECT LIMITS
				258.78	IN	SW	8"	TC		
				257.97	IN	W	4"	PV		4" PV LATERAL FROM BUILDING
				258.14	IN	NW	8"	PV		CONNECTION OUTSIDE PROJECT LIMITS
S1716	800225.91	1967992.56	230.59	221.38	OUT	SE	8"	TC	POOR	
				221.75	IN	NW	8"	TC		
				226.49	IN	NE	4"	PV		4" PV LATERAL FROM BUILDING
S1717	800473.00	1967814.55	238.80	228.33	OUT	SE	8"	TC	GOOD	
				228.47	IN	NE	8"	TC		
				232.52	IN	S	4"	CI		4" CI LATERAL FROM SEWER SEPTIC TANK
S1718	800541.93	1967899.14	236.45	229.84	OUT	SW	8"	TC	GOOD	
				229.96	IN	NE	8"	TC		
S1729	804273.31	1964041.34	219.11	212.87	OUT	NE	8"	TC	GOOD	
				213.18	IN	NW	8"	TC		
				212.97	IN	SW	8"	TC		
S1730	802612.33	1966329.80	285.58	277.93	OUT	W	8"	TC	GOOD	
				277.99	IN	NE	8"	TC		
				279.99	IN	E	2"	PV		2" FORCE MAIN
S1733	799368.60	1967823.63	213.31	207.32	OUT	W	15"	UNK MET	FAIR	UNABLE TO DETERMINE PIPE METAL TYPE
				207.72	IN	NE	15"	UNK MET		UNABLE TO DETERMINE PIPE METAL TYPE
				207.51	IN	N	12"	UNK MET		UNABLE TO DETERMINE PIPE METAL TYPE
S1744	802758.72	1965001.40	202.84	197.95	OUT	W	8"	UNK MET	GOOD	CONNECTION OUTSIDE PROJECT LIMITS UNABLE TO DETERMINE PIPE METAL TYPE
				198.74	IN	E	8"	TC		
				198.69	IN	N	4"	TC		CONNECTION OUTSIDE PROJECT LIMITS
				198.50	IN	S	4"	TC		CONNECTION OUTSIDE PROJECT LIMITS
S1800	801902.63	1972513.24	330.75	318.37	OUT	E	8"	PV	GOOD	
				318.81	IN	W	8"	TC		
S1801	801823.78	1972416.47	331.44	321.41	OUT	E	8"	TC	GOOD	
				324.87	IN	W	6"	PV		OUTSIDE DROP AT 324.87
				321.25	IN	W	6"	PV		FIELD INVESTIGATION VERIFIED THAT BOTTOM OF OUTSIDE DROP SITS LOWER THAN OUTFLOW ELEVATION.
S1802	803837.42	1974467.41	211.75	206.42	OUT	NE	8"	TC	FAIR	
				206.83	IN	SE	8"	TC		
S1803	803797.93	1974488.32	214.98	207.75	OUT	NW	8"	TC	FAIR	
				210.80	IN	SE	8"	TC		CONNECTION OUTSIDE PROJECT LIMITS
				208.22	IN	SW	8"	TC		CONNECTION OUTSIDE PROJECT LIMITS
S1804	804111.86	1974986.88	191.03	185.98	OUT	NE	8"	TC	FAIR	
				186.05	IN	SW	8"	TC		
				186.88	IN	SE	6"	TC		6" TC LATERAL FROM BUILDING
S1806	804146.67	1975056.82	187.10	182.90	OUT	SE	8"	TC	FAIR	CONNECTION OUTSIDE PROJECT LIMITS
				183.37	IN	SW	8"	TC		
S1808	802130.04	1972701.16	303.02	294.51	OUT	NE	8"	PV	FAIR	
				294.94	IN	SW	8"	PV		
				296.21	IN	W	6"	PV		
S1809	799982.51	1968167.48	225.92	219.79	OUT	SE	8"	TC	FAIR	
				220.08	IN	NW	8"	DIP		
				221.26	IN	E	4"	PV		4" PV LATERAL FROM BUILDING
S1810	823392.66	1946926.01	337.77	323.57	OUT	NE	8"	UNK	POOR	UNABLE TO DETERMINE PIPE MATERIAL TYPE
				324.19	IN	SW	8"	PV		
				331.80	IN	SW	8"	UNK MET		OUTSIDE DROP AT 331.80 CONNECTION OUTSIDE PROJECT LIMITS UNABLE TO DETERMINE PIPE METAL TYPE

UTILITY & POLE DATA TABLE DESCRIPTION

COLUMN	DESCRIPTION	EXAMPLE
UTILITY	a) Reference the Utility Unique Identifier (UUI) b) Reference Sewer Manhole Number (SMN) c) Reference Utility Information Tags (UIT)	E1, G1, OH15 S001, SMH-02 U001, U05
POLE	Reference the Utility Pole ID Number	P001, P25
ALIGNMENT	Reference the Alignment used for stationing Use design alignments when available	
ROUTE		MAIN ST.
RD	~All geometric data used will be referenced to the project datum~	MAIN ST RELOC

COLUMN	DESCRIPTION	EXAMPLE
STATION	a) Reference the station of the begin & end of linear utility	01+23 - 45+67
RANGE	b) Reference the station location of utility appurtenance	01+23
	c) Reference the station location of mahole	01+23
OFFSET	a) Reference the offset of the begin & end of linear utility	15R - 15R
RANGE	b) Reference the offset location of utility appurtenance	25L
	c) Reference the offset location of manhole	25L
ITEM IN	a) Reference utility type, size, & material	TELEPHONE, COPPER / GAS 6" DI
PLACE	b) Reference the utility appurtenance type	U/G PEDESTAL
	c) Reference manhole	SEWER MH

COLUMN	DESCRIPTION	EXAMPLE
OWNERSHIP	Reference utility owner by name or by Owner Ref Abbr From Title Sheet	LOCAL POWER CO LPC
POLE DATA	Reference Owner Number, Height, Diameter, and Material of pole	DPC123, 35', 12", WOOD
REMARKS	a) Further details including capacity, etc.	
MISC NOTES	b) List Sewer rims and invert elevations c) List details and desc, sizes, record information, etc.	RIM=123.45, INV IN=123.45 INV OUT=123.45 RECORDS SHOW INFO

REV. NO.	BY	DATE	DESCRIPTION OF REVISION
4			
3			
2			
1			
1			
INITIAL			

SOUTH CAROLINA DEPARTMENT OF TRANSPORTATION

ROAD DESIGN COLUMBIA, S.C.

MANHOLE DATA SHEET

NOT TO SCALE

DWG= CCR_PHI_SHT_U4M

UTILITY DATA

FED. RD. DIV. NO.	STATE	COUNTY	FILE NO.	ROAD NO.	SHEET NO.
3	S.C.	RICHLAND/LEXINGTON	P039719	I-26/I-20/I-126	UAN

MANHOLE DATA

STRUCTURE NUMBER	NORTHING (N)	EASTING (E)	RIM ELEVATION (FEET)	INVERT (FEET)	IN/OUT	DIRECTION	SIZE	MATERIAL	MANHOLE CONDITION	MISC INFORMATION
S1811	794147.93	1967716.85	180.57	172.22	OUT	NE	16"	TC	FAIR	FIELD INVESTIGATION VERIFIED THAT OUTFLOW IS HIGHER THAN INFLOW
				172.16	IN	SW	16"	TC		
S1812	794063.99	1967685.24	179.24	172.69	OUT	NE	16"	TC	FAIR	
				172.74	IN	SW	16"	TC		
S1813	793805.61	1967576.59	182.88	174.44	OUT	NE	16"	TC	FAIR	FIELD INVESTIGATION VERIFIED THAT OUTFLOW IS HIGHER THAN INFLOW
				174.39	IN	NW	16"	TC		
S1814	794556.90	1967882.10	186.84	179.84	OUT	SE	8"	PV	FAIR	
				179.87	IN	NE	8"	PV		
S1815	794957.84	1968047.50	219.96	216.74	OUT	SW	8"	PV	FAIR	
S1816	799855.72	1967729.79	223.74	217.41	OUT	S	8"	TC	FAIR	
				217.81	IN	W	8"	TC		
				219.92	IN	SW	6"	PV		6" PV LATERAL FROM BUILDING
S1817	799273.46	1969901.81	N/A	N/A	N/A	N/A	N/A	N/A	N/A	COULD NOT OBTAIN DATA. MANHOLE PAVED OVER.
S1818	799345.00	1969745.39	226.85	219.04	OUT	W	12"	TC	FAIR	
				219.13	IN	E	12"	TC		
				220.49	IN	N	8"	TC		PLUGGED. NO FLOW.
S1819	799353.70	1970050.31	231.73	220.53	OUT	W	12"	TC	FAIR	
				220.75	IN	E	12"	TC		
				222.65	N/A	NE	12"	TC		PLUGGED. NO FLOW.
				222.53	N/A	SW	12"	TC		STUB OUT. NO FLOW.
S1820	795001.15	1972729.04	227.93	215.32	OUT	SE	8"	PV	GOOD	
				215.36	IN	NW	8"	PV		8" PV LATERAL FROM BUILDING
S1821	793832.89	1966916.42	186.44	180.06	OUT	NE	16"	TC	FAIR	
				180.16	IN	SW	16"	TC		
S1823	794369.14	1967930.22	179.44	170.56	OUT	E	16"	TC	FAIR	FIELD INVESTIGATION VERIFIED THAT OUTFLOW IS HIGHER THAN INFLOW
				170.51	IN	SW	16"	TC		
				171.75	IN	N	8"	PV		
S1824	823172.45	1947910.67	315.22	298.69	OUT	SW	8"	PV	GOOD	
				299.98	IN	NW	8"	PV		
S1825	822898.88	1947735.71	304.32	294.17	OUT	SE	8"	PV	POOR	CONNECTION OUTSIDE PROJECT LIMITS
				294.29	IN	NE	8"	PV		
S1830	801149.32	1963756.73	247.60	232.54	OUT	SE	8"	TC	FAIR	
				232.50	IN	N	8"	TC		8" TC LATERAL FROM BUILDING
				235.75	IN	W	8"	PV		8" PV LATERAL FROM BUILDING
S1831	801030.17	1963884.40	236.94	227.31	OUT	SE	8"	TC	FAIR	
				228.23	IN	NW	8"	TC		
				229.02	IN	SW	6"	PV		6" PV LATERAL FROM BUILDING
S1832	800545.22	1963739.64	233.30	217.70	OUT	NE	8"	TC	FAIR	FIELD INVESTIGATION VERIFIED THAT OUTFLOW IS HIGHER THAN INFLOW
				217.69	IN	NW	8"	TC		
S1833	800723.68	1963557.33	230.41	219.62	OUT	SE	8"	TC	FAIR	
				219.83	IN	NW	8"	TC		8" TC LATERAL FROM BUILDING
				221.01	IN	SW	6"	TC		6" TC LATERAL FROM BUILDING
S1834	801512.97	1964744.25	190.94	184.65	OUT	SE	8"	TC	FAIR	
				185.00	IN	N	8"	TC		CONNECTION OUTSIDE PROJECT LIMITS
S1835	801695.56	1964892.45	191.12	183.25	OUT	S	20"	TC	FAIR	FIELD INVESTIGATION VERIFIED THAT OUTFLOW IS HIGHER THAN INFLOW
				183.23	IN	N	20"	TC		CONNECTION OUTSIDE PROJECT LIMITS
S1837	800949.83	1964854.62	189.64	181.32	OUT	SE	20"	TC	FAIR	
				181.56	IN	NW	20"	TC		
S1838	800940.50	1965032.25	187.21	179.39	OUT	SE	20"	TC	FAIR	
				179.58	IN	SW	20"	TC		
S1839	800692.10	1964992.47	185.65	177.29	OUT	SE	20"	TC	FAIR	
				177.47	IN	NE	20"	TC		
S1840	800210.09	1965132.85	181.74	175.09	OUT	SE	20"	TC	FAIR	CONNECTION OUTSIDE PROJECT LIMITS
				175.11	IN	NW	20"	TC		
				175.37	IN	NE	8"	TC		CONNECTION OUTSIDE PROJECT LIMITS
S1841	800868.17	1965113.99	186.25	178.51	OUT	S	20"	TC	FAIR	
				178.93	IN	NW	20"	TC		
S1842	800769.64	1965119.90	184.77	178.03	OUT	SW	20"	TC	FAIR	
				178.17	IN	N	20"	TC		
S1843	800884.67	1964933.52	188.03	180.10	OUT	NE	20"	TC	FAIR	
				180.86	IN	NW	20"	TC		
S1844	799891.01	1967492.67	233.16	227.73	OUT	E	8"	TC	POOR	
				228.28	IN	S	4"	PV		4" PV LATERAL FROM BUILDING
				228.35	IN	NW	4"	UNK MET		4" UNKNOWN METAL TYPE LATERAL FROM BUILDING
				228.19	IN	NE	6"	PV		
S1846	802726.36	1970870.93	302.47	294.75	OUT	SW	10"	TC	FAIR	
				294.75	IN	NW	10"	TC		CONNECTION OUTSIDE PROJECT LIMITS
S1848	802152.98	1970574.96	296.50	281.76	OUT	SE	12"	TC	FAIR	
				282.40	IN	N	12"	TC		
S1849	805327.75	1977477.74	173.28	150.90	OUT	SE	30"	UNK	GOOD	UNABLE TO DETERMINE PIPE MATERIAL TYPE CONNECTION OUTSIDE PROJECT LIMITS
				150.90	IN	NW	30"	UNK		UNABLE TO DETERMINE PIPE MATERIAL TYPE

STRUCTURE NUMBER	NORTHING (N)	EASTING (E)	RIM ELEVATION (FEET)	INVERT (FEET)	IN/OUT	DIRECTION	SIZE	MATERIAL	MANHOLE CONDITION	MISC INFORMATION
S1852	805661.62	1977258.92	165.60	152.74	OUT	SE	30"	TC	GOOD	
				152.74	IN	SW	30"	UNK		UNABLE TO DETERMINE PIPE MATERIAL TYPE
S1853	805527.97	1976985.87	165.97	152.97	OUT	NE	30"	TC	GOOD	
				152.99	IN	SW	30"	TC		
S1854	805349.69	1976628.86	165.76	153.49	OUT	NE	30"	TC	GOOD	FIELD INVESTIGATION VERIFIED THAT OUTFLOW IS HIGHER THAN INFLOW
				153.46	IN	W	30"	TC		
S1855	805340.05	1976581.51	165.95	153.84	OUT	E	30"	TC	GOOD	
				153.84	IN	N	30"	TC		
S1856	805527.47	1976522.74	165.80	154.33	OUT	SE	30"	TC	POOR	
				155.73	IN	W	18"	TC		
				159.90	IN	W	18"	TC		OUTSIDE DROP AT 159.90
				154.56	IN	NW	30"	TC		CONNECTION OUTSIDE PROJECT LIMITS
S1857	805532.19	1976508.16	165.89	160.35	OUT	SE	8"	TC	POOR	
				160.74	IN	W	8"	TC		CONNECTION OUTSIDE PROJECT LIMITS
				160.36	IN	NW	8"	TC		CONNECTION OUTSIDE PROJECT LIMITS
S1858	809115.13	1960700.05	314.06	309.52	OUT	SE	8"	PV	GOOD	
				309.94	IN	NW	8"	PV		CONNECTION OUTSIDE PROJECT LIMITS
S1859	808822.99	1961403.04	293.39	288.99	OUT	S	8"	PV	FAIR	CONNECTION OUTSIDE PROJECT LIMITS
				289.01	IN	W	8"	PV		
S1860	810875.20	1958814.13	277.23	270.56	OUT	SE	8"	PV	FAIR	
				270.80	IN	NW	8"	PV		
S1862	810771.57	1958929.83	277.02	269.84	OUT	NE	8"	PV	FAIR	
				269.85	IN	NW	8"	PV		
S1865	810311.19	1959353.49	283.30	276.72	OUT	NW	8"	PV	GOOD	
				277.60	IN	S	6"	PV		
				276.90	IN	NE	8"	PV		
S1866	810493.64	1959667.25	289.98	283.51	OUT	SW	8"	PV	GOOD	
				283.58	IN	NE	8"	PV		CONNECTION OUTSIDE PROJECT LIMITS
S1867	810575.53	1959085.23	280.74	272.11	OUT	NW	8"	PV	GOOD	FIELD INVESTIGATION VERIFIED THAT OUTFLOW IS HIGHER THAN INFLOW
				271.95	IN	SE	8"	PV		
S1870	804304.67	1964865.00	216.23	206.57	OUT	NW	12"	UNK	FAIR	UNABLE TO DETERMINE PIPE MATERIAL TYPE
				206.64	IN	SE	12"	UNK MET		UNABLE TO DETERMINE PIPE METAL TYPE
S1871	804442.98	1964571.02	223.81	203.75	OUT	NW	12"	TC	FAIR	
				203.99	IN	SE	12"	UNK		UNABLE TO DETERMINE PIPE MATERIAL TYPE
S1872	804475.08	1964539.41	223.42	202.39	OUT	NW	12"	TC	FAIR	
				202.63	IN	SE	12"	TC		
S1873	804730.05	1964413.01	217.68	200.23	OUT	SE	18"	UNK MET	GOOD	FIELD INVESTIGATION VERIFIED THAT OUTFLOW IS HIGHER THAN INFLOW UNABLE TO DETERMINE PIPE METAL TYPE
				200.34	IN	NE	UNK	UNK		UNABLE TO DETERMINE PIPE SIZE OR MATERIAL TYPE
				200.20	IN	NE	UNK	UNK		UNABLE TO DETERMINE PIPE SIZE OR MATERIAL TYPE
S1874	804752.77	1964469.77	226.14	201.36	OUT	SW	UNK	UNK	POOR	UNABLE TO DETERMINE PIPE SIZE OR MATERIAL TYPE
				201.63	IN	NE	18"	UNK MET		UNABLE TO DETERMINE PIPE METAL TYPE
S1875	804517.67	1964480.43	222.50	198.18	OUT	SW	UNK	UNK	FAIR	UNABLE TO DETERMINE PIPE SIZE OR MATERIAL TYPE
				198.97	IN	SE	12"	TC		
				198.22	IN	NW	18"	UNK MET		UNABLE TO DETERMINE PIPE METAL TYPE
S1876	804212.55	1965056.55	220.73	208.28	OUT	NW	12"	UNK MET	FAIR	UNABLE TO DETERMINE PIPE METAL TYPE
				208.32	IN	S	12"	TC		
				209.09	IN	NE	8"	TC		
				213.21	IN	NE	8"	TC		OUTSIDE DROP AT 213.21
S1877	804275.97	1965114.91	224.18	213.90	OUT	SW	8"	TC	FAIR	
				215.96	IN	N	8"	TC		
S1878	805778.27	1963058.91	260.38	251.74	OUT	NW	8"	PV	FAIR	
				252.08	IN	S	4"	PV		4" PV LATERAL FROM BUILDING
S1879	805911.95	1962939.33	252.36	246.22	OUT	NE	10"	UNK MET	FAIR	UNABLE TO DETERMINE PIPE METAL TYPE CROSSES I-26
				246.53	IN	NW	8"	TC		
				247.13	IN	SE	8"	PV		
S1880	805951.82	1962904.27	253.01	247.03	OUT	SE	8"	TC	FAIR	FIELD INVESTIGATION VERIFIED THAT OUTFLOW IS HIGHER THAN INFLOW
				247.02	IN	NW	8"	TC		
				247.07	IN	SW	8"	PV		
S1881	805989.83	1962783.37	256.30	250.40	OUT	SE	8"	TC	FAIR	
				250.57	IN	SW	8"	TC		
				252.61	IN	NW	8"	TC		8" PV LATERAL FROM BUILDING
S1882	805685.18	1962530.12	271.04	266.25	OUT	NE	8"	TC	FAIR	
				266.26	IN	SW	8"	TC		CONNECTION OUTSIDE PROJECT LIMITS
S1883	804489.01	1963372.02	253.46	243.49	OUT	S	8"	UNK	FAIR	UNABLE TO DETERMINE PIPE MATERIAL TYPE
				243.70	IN	N	8"	TC		
				248.70	IN	N	8"	TC		OUTSIDE DROP AT 248.70
				245.04	IN	NW	8"	TC		
				247.89	IN	E	2"	PV		2" FORCE MAIN
S1884	804450.37	1963371.00	246.47	239.99	OUT	S	10"	UNK MET	FAIR	UNABLE TO DETERMINE PIPE METAL TYPE
				243.15	IN	N	8"	UNK MET		UNABLE TO DETERMINE PIPE METAL TYPE

UTILITY & POLE DATA TABLE DESCRIPTION

COLUMN	DESCRIPTION	EXAMPLE
UTILITY	a) Reference the Utility Unique Identifier (UUI) b) Reference Sewer Manhole Number (SMN) c) Reference Utility Information Tags (UIT)	E1, G1, OH15 S001, SMH-02 U001, U05
POLE	Reference the Utility Pole ID Number	P001, P25
ALIGNMENT	Reference the Alignment used for stationing Use design alignments when available	
ROUTE		MAIN ST.
RD	~All geometric data used will be referenced to the project datum~	MAIN ST RELOC

COLUMN	DESCRIPTION	EXAMPLE
STATION	a) Reference the station of the begin & end of linear utility	01+23 - 45+67
RANGE	b) Reference the station location of utility appurtenance	01+23
	c) Reference the station location of manhole	01+23
OFFSET	a) Reference the offset of the begin & end of linear utility	15R - 15R
RANGE	b) Reference the offset location of utility appurtenance	25L
	c) Reference the offset location of manhole	25L
ITEM IN	a) Reference utility type, size, & material	TELEPHONE, COPPER / GAS 6" DI
PLACE	b) Reference the utility appurtenance type	U/G PEDESTAL
	c) Reference manhole	SEWER MH

COLUMN	DESCRIPTION	EXAMPLE
OWNERSHIP	Reference utility owner by name or by Owner Ref Abbr From Title Sheet	LOCAL POWER CO LPC
POLE DATA	Reference Owner Number, Height, Diameter, and Material of pole	DPC123, 35', 12", WOOD
REMARKS	a) Further details including capacity, etc.	
MISC NOTES	b) List Sewer rims and invert elevations	RIM=123.45, INV IN=123.45 INV OUT=123.45
	c) List details and desc, sizes, record information, etc.	RECORDS SHOW INFO

REV. NO.	BY	DATE	DESCRIPTION OF REVISION
4			
3			
2			
1			
1			
INITIAL			

SOUTH CAROLINA DEPARTMENT OF TRANSPORTATION
ROAD DESIGN COLUMBIA, S.C.

MANHOLE DATA SHEET

NOT TO SCALE

DWG: CCR_PH1_SHT_U4N

FED. RD. DIV. NO.	STATE	COUNTY	FILE NO.	ROAD NO.	SHEET NO.
3	S.C.	RICHLAND/LEXINGTON	P039719	I-26/I-20/I-126	U4O

UTILITY DATA

MANHOLE DATA

STRUCTURE NUMBER	NORTHING (N)	EASTING (E)	RIM ELEVATION (FEET)	INVERT (FEET)	IN/OUT	DIRECTION	SIZE	MATERIAL	MANHOLE CONDITION	MISC INFORMATION
S1885	804192.93	1963382.05	237.93	231.43	OUT	E	10"	TC	FAIR	FIELD INVESTIGATION VERIFIED THAT OUTFLOW IS HIGHER THAN INFLOW CONNECTION OUTSIDE PROJECT LIMITS
				231.41	IN	N	8"	PV		
S1886	804594.49	1963369.23	265.92	260.88	OUT	S	8"	TC	FAIR	FIELD INVESTIGATION VERIFIED THAT OUTFLOW IS HIGHER THAN INFLOW
				261.23	IN	W	6"	PV		
				260.85	IN	N	8"	TC		CONNECTION OUTSIDE PROJECT LIMITS
				263.51	IN	SW	3"	PV		3" PV LATERAL FROM BUILDING
S1887	804615.52	1963055.80	282.24	269.42	OUT	SE	8"	TC	FAIR	
				269.47	IN	SW	8"	TC		
S1888	804566.62	1962945.66	281.89	277.28	OUT	NE	8"	TC	FAIR	
				277.50	IN	W	8"	TC		
S1889	804646.89	1962583.22	292.77	287.32	OUT	SE	8"	TC	FAIR	
				288.74	IN	NW	8"	PV		CONNECTION OUTSIDE PROJECT LIMITS
				287.66	IN	SW	4"	PV		4" PV LATERAL FROM BUILDING
S1890	804800.81	1962982.42	286.95	282.03	OUT	SE	6"	PV	POOR	
				282.75	IN	SW	6"	PV		CONNECTION OUTSIDE PROJECT LIMITS
				283.28	IN	NW	6"	PV		CONNECTION OUTSIDE PROJECT LIMITS
				282.96	IN	N	6"	PV		CONNECTION OUTSIDE PROJECT LIMITS
S1892	805703.40	1962742.02	257.05	249.57	OUT	NE	8"	PV	FAIR	
				251.10	IN	SW	8"	TC		CONNECTION OUTSIDE PROJECT LIMITS
S1893	806008.19	1963204.70	246.60	239.30	OUT	NE	8"	PV	GOOD	FIELD INVESTIGATION VERIFIED THAT OUTFLOW IS HIGHER THAN INFLOW
				239.25	IN	NW	8"	UNK MET		UNABLE TO DETERMINE PIPE METAL TYPE
				239.81	IN	SE	6"	TC		6" TC LATERAL FROM BUILDING
S1894	806047.21	1963170.69	244.93	240.34	OUT	SE	8"	UNK MET	FAIR	UNABLE TO DETERMINE PIPE METAL TYPE
				240.58	IN	SW	8"	UNK MET		UNABLE TO DETERMINE PIPE METAL TYPE
S1895	806135.29	1963280.19	240.21	235.43	OUT	NE	8"	TC	FAIR	CONNECTION OUTSIDE PROJECT LIMITS
				235.60	IN	SW	8"	PV		
S1896	814837.77	1955989.43	264.73	257.57	OUT	SW	8"	TC	GOOD	
				258.02	IN	NE	8"	TC		CONNECTION OUTSIDE PROJECT LIMITS
				258.61	IN	NW	4"	PV		4" PV LATERAL FROM BUILDING
S1898	815211.21	1955344.26	248.13	241.45	OUT	S	12"	TC	GOOD	
				241.85	IN	N	12"	TC		
S1899	814893.79	1955437.71	247.57	239.37	OUT	NW	12"	UNK MET	GOOD	UNABLE TO DETERMINE PIPE METAL TYPE
				239.45	IN	SE	8"	TC		
S1900	793660.16	1975102.73	196.36	190.56	OUT	E	10"	TC	FAIR	
				192.45	IN	W	8"	UNK MET		UNABLE TO DETERMINE PIPE METAL TYPE
S1901	796805.75	1970885.82	187.42	180.85	OUT	SW	12"	TC	GOOD	
				181.19	IN	N	12"	TC		
S1908	808875.15	1961006.84	309.20	304.80	OUT	E	8"	PV	GOOD	FIELD INVESTIGATION VERIFIED THAT OUTFLOW IS HIGHER THAN INFLOW
				304.75	IN	NW	8"	PV		
S1914	793950.23	1967246.35	184.68	177.05	OUT	SE	16"	TC	FAIR	
				178.83	IN	SW	16"	TC		
				181.30	IN	N	4"	PV		
S45799	802558.08	1970482.58	307.90	293.03	OUT	S	12"	TC	GOOD	CROSSES I-20
				293.06	IN	E	10"	TC		
				294.11	IN	NW	6"	PV		6" PV LATERAL FROM BUILDING
S45856	811153.98	1958557.92	296.20	290.86	OUT	SE	8"	PV	GOOD	
				290.88	IN	NW	4"	PV		4" PV LATERAL FROM BUILDING
S52189	805023.37	1964614.75	211.52	202.44	OUT	SW	18"	UNK MET	FAIR	FIELD INVESTIGATION VERIFIED THAT OUTFLOW IS HIGHER THAN INFLOW UNABLE TO DETERMINE PIPE METAL TYPE
				202.32	IN	N	18"	TC		
				204.28	IN	NW	4"	PV		4" PV Pipe to Lift Station
S52191	805038.80	1964607.70	211.62	198.70	OUT	W	8"	TC	FAIR	
				198.88	IN	N	8"	TC		
				207.81	IN	SE	6"	PV		
S52192	805078.63	1964616.57	210.91	202.86	OUT	S	18"	TC	FAIR	
				202.86	IN	N	18"	TC		
				205.31	IN	SE	6"	PV		
				207.78	IN	SW	4"	PV		4" FORCE MAIN
S52193	805080.73	1964609.47	211.29	198.89	OUT	S	8"	TC	FAIR	FIELD INVESTIGATION VERIFIED THAT OUTFLOW IS HIGHER THAN INFLOW
				198.63	IN	W	8"	TC		8" TC LATERAL FROM BUILDING
S64464	823738.72	1947112.47	325.72	319.23	OUT	SE	8"	UNK MET	GOOD	UNABLE TO DETERMINE PIPE METAL TYPE
				319.36	IN	W	6"	PV		
S64528	823675.01	1947211.28	322.64	312.86	OUT	E	8"	PV	GOOD	
				313.34	IN	SW	8"	PV		
				315.13	IN	NW	8"	UNK MET		UNABLE TO DETERMINE PIPE METAL TYPE
S64533	823641.03	1947398.28	319.91	310.59	OUT	SE	8"	PV	GOOD	FIELD INVESTIGATION VERIFIED THAT OUTFLOW IS HIGHER THAN INFLOW
				310.56	IN	W	8"	PV		
S64571	823579.11	1947519.30	317.97	307.24	OUT	SE	8"	PV	GOOD	
				307.35	IN	NW	8"	PV		

UTILITY & POLE DATA TABLE DESCRIPTION

COLUMN	DESCRIPTION	EXAMPLE	COLUMN	DESCRIPTION	EXAMPLE	COLUMN	DESCRIPTION	EXAMPLE
UTILITY	a) Reference the Utility Unique Identifier (UUI) b) Reference Sewer Manhole Number (SMN) c) Reference Utility Information Tags (UIT)	E1, G1, OH15 S001, SMH-02 U001, U05	STATION RANGE	a) Reference the station of the begin & end of linear utility b) Reference the station location of utility appurtenance c) Reference the station location of mahole	01+23 - 45+67 01+23 01+23	OWNERSHIP	Reference utility owner by name or by Owner Ref Abbr From Title Sheet	LOCAL POWER CO LPC
POLE	Reference the Utility Pole ID Number	P001, P25	OFFSET RANGE	a) Reference the offset of the begin & end of linear utility b) Reference the offset location of utility appurtenance c) Reference the offset location of manhole	15R - 15R 25L 25L	POLE DATA	Reference Owner Number, Height, Diameter, and Material of pole	DPC123, 35', 12", WOOD
ALIGNMENT ROUTE RD	Reference the Alignment used for stationing Use design alignments when available ~All geometric data used will be referenced to the project datum~	MAIN ST. MAIN ST RELOC	ITEM IN PLACE	a) Reference utility type, size, & material b) Reference the utility appurtenance type c) Reference manhole	TELEPHONE, COPPER / GAS 6" DI U/G PEDESTAL SEWER MH	REMARKS MISC NOTES	a) Further details including capacity, etc. b) List Sewer rims and invert elevations c) List details and desc, sizes, record information, etc.	RIM=123.45, INV IN=123.45 INV OUT=123.45 RECORDS SHOW INFO

REV. NO.	BY	DATE	DESCRIPTION OF REVISION
4			
3			
2			
1			
1			
INITIAL			

SOUTH CAROLINA DEPARTMENT OF TRANSPORTATION
ROAD DESIGN COLUMBIA, S.C.

MANHOLE DATA SHEET

NOT TO SCALE

DWG: CCR_PH1_SHT_U4O

FOR INFORMATION ONLY

FED. RD. DIV. NO.	STATE	COUNTY	FILE NO.	ROAD/ROUTE NO.	SHEET NO.
3	S.C.	LEXINGTON/RICHLAND	P039719	I-26&I-126	U5

PAGE INTENTIONALLY BLANK

PLANS PREPARED BY

HDR STV

PLANS PREPARED FOR

SCDOT
South Carolina Department of Transportation

0 25 50 100

CAROLINA CROSSROADS

UTILITY COORDINATION GENERAL NOTES

FED. RD. DIV. NO.	STATE	COUNTY	FILE NO.	ROAD/ROUTE NO.	SHEET NO.
3	S.C.	LEXINGTON/RICHLAND	P039719	I-26/I-20/I-126	BM48

FOR INFORMATION ONLY

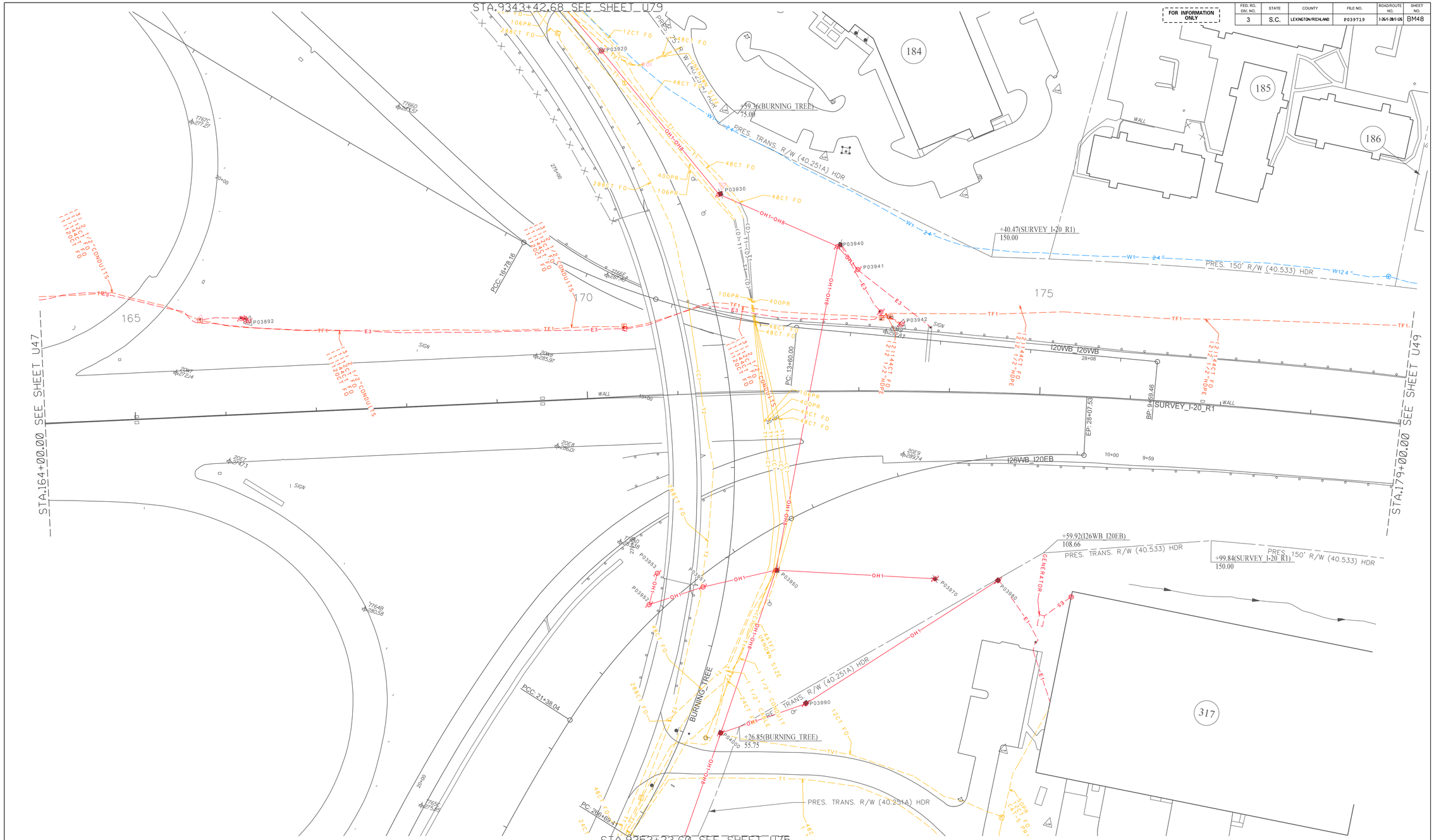

PLANS PREPARED BY

HDR STV

PLANS PREPARED FOR

SCDOT
South Carolina Department of Transportation

0 25 50 100

CAROLINA CROSSROADS

UTILITY BASE MAP

FED. RD. DIV. NO.	STATE	COUNTY	FILE NO.	ROAD/ROUTE NO.	SHEET NO.
3	S.C.	LEXINGTON/RICHLAND	P039719	I-26/I-20/I-126	BM49

FOR INFORMATION ONLY

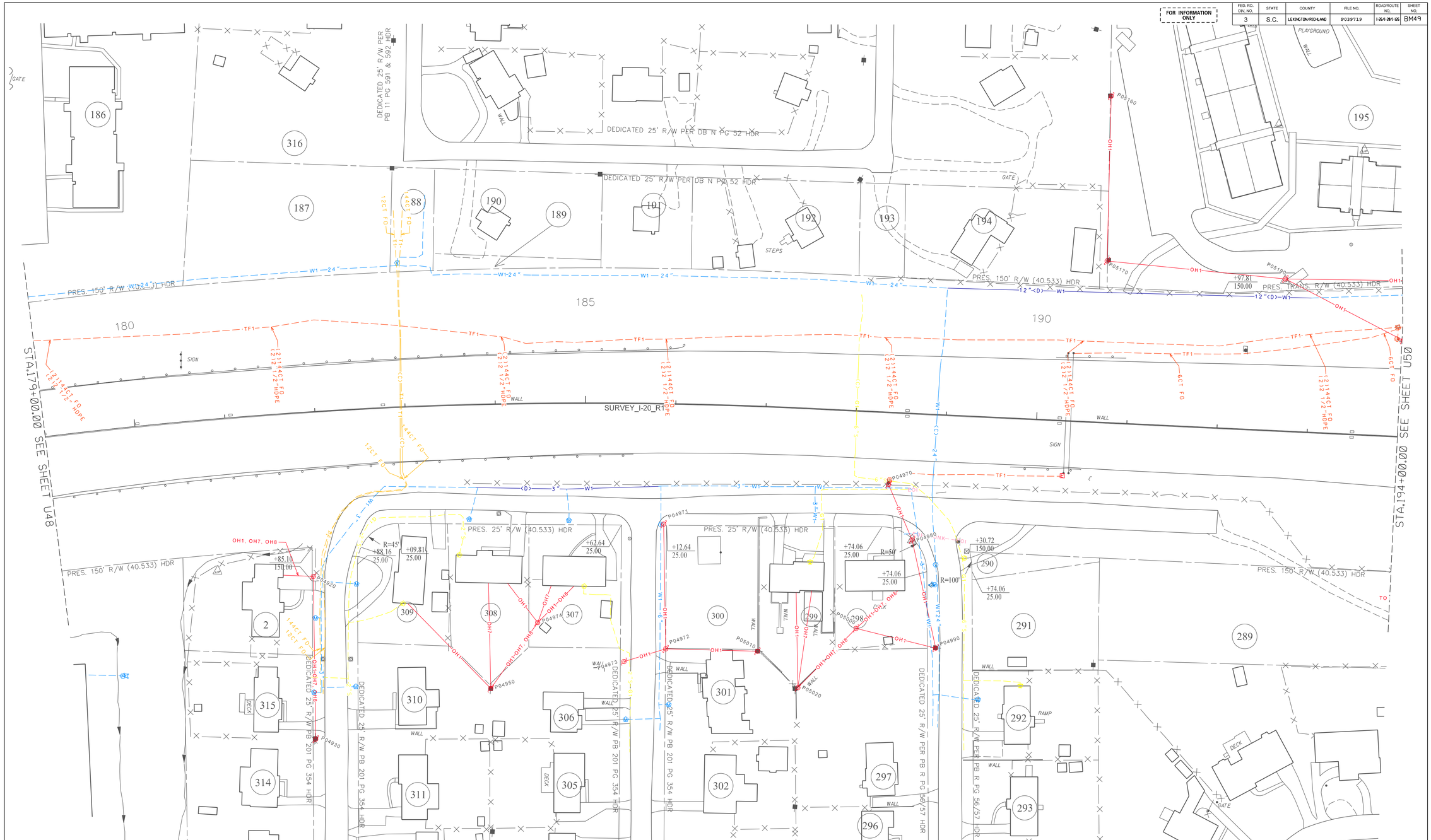

PLANS PREPARED BY

HDR STV

PLANS PREPARED FOR

SCDOT
South Carolina Department of Transportation

0 25 50 100

CAROLINA CROSSROADS

UTILITY BASE MAP

FED. RD. DIV. NO.	STATE	COUNTY	FILE NO.	ROAD/ROUTE NO.	SHEET NO.
3	S.C.	LEXINGTON/RICHLAND	P039719	I-26/I-20/I-126	BM50

FOR INFORMATION ONLY

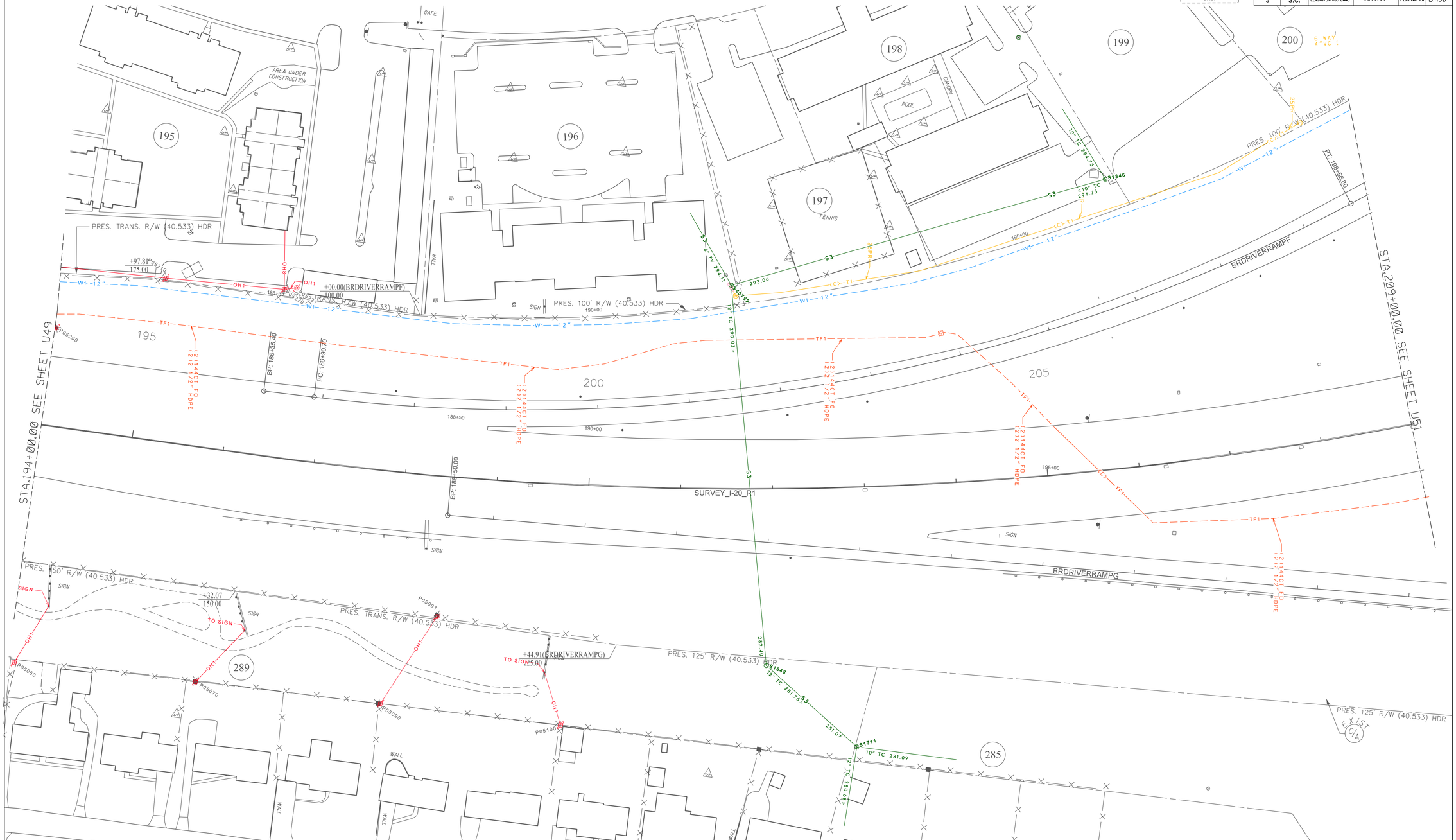

PLANS PREPARED BY

HDR STV

PLANS PREPARED FOR

SCDOT
South Carolina Department of Transportation

0 25 50 100

CAROLINA CROSSROADS

UTILITY BASE MAP

FED. RD. DIV. NO.	STATE	COUNTY	FILE NO.	ROAD/ROUTE NO.	SHEET NO.
3	S.C.	LEXINGTON/RICHLAND	P039719	I-26/I-20/I-126	BM51

FOR INFORMATION ONLY

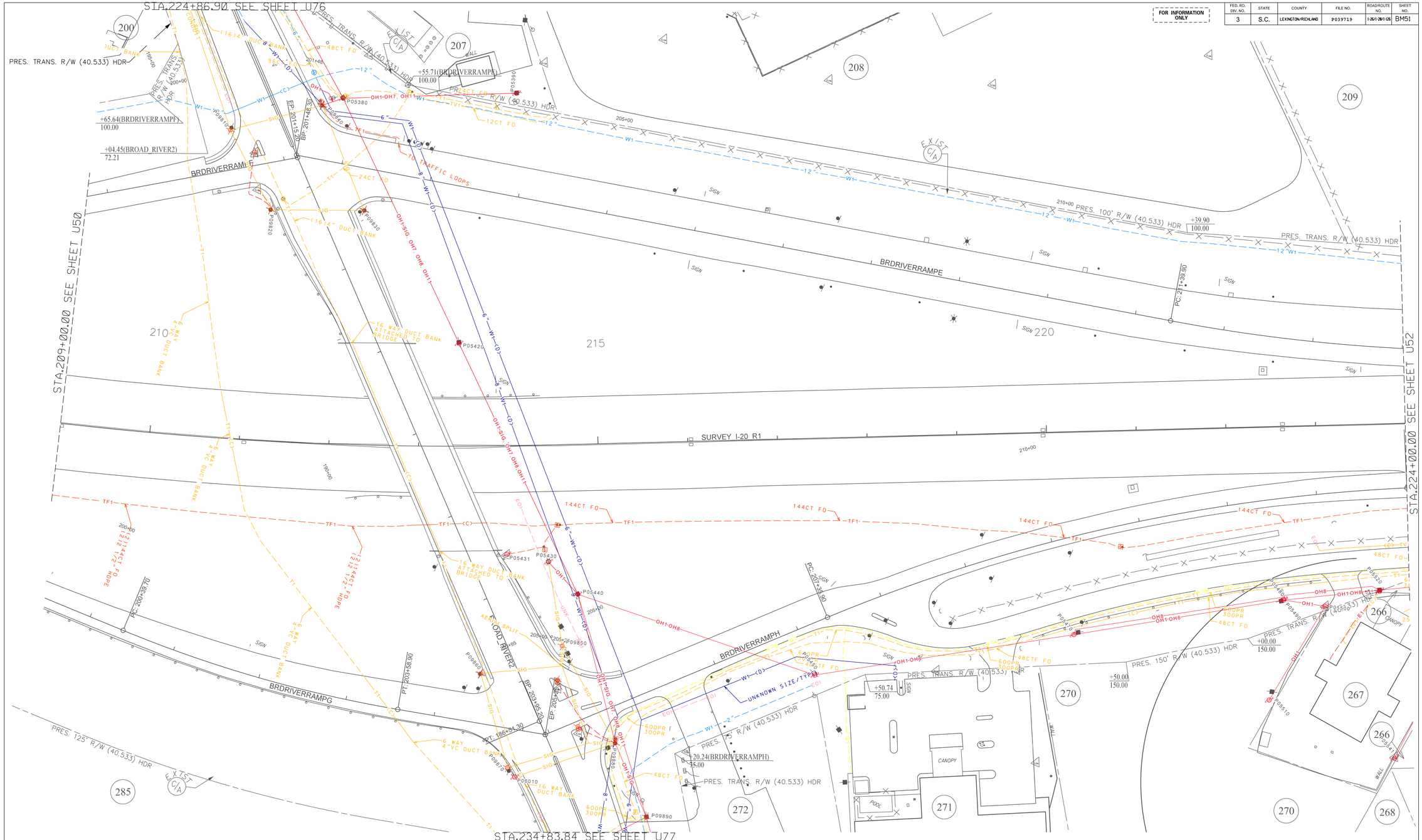

PLANS PREPARED BY

HDR STV

PLANS PREPARED FOR

SCDOT
South Carolina Department of Transportation

0 25 50 100

CAROLINA CROSSROADS

UTILITY BASE MAP

FOR INFORMATION ONLY

FED. RD. DIV. NO.	STATE	COUNTY	FILE NO.	ROAD/ROUTE NO.	SHEET NO.
3	S.C.	LEXINGTON/RICHLAND	P039719	I-26/I-20/I-126	BM52

FOR INFORMATION ONLY

FED. RD. DIV. NO.	STATE	COUNTY	FILE NO.	ROADROUTE NO.	SHEET NO.
3	S.C.	LEXINGTON/RICHLAND	P039719	I-26/I-20/I-126	BM53

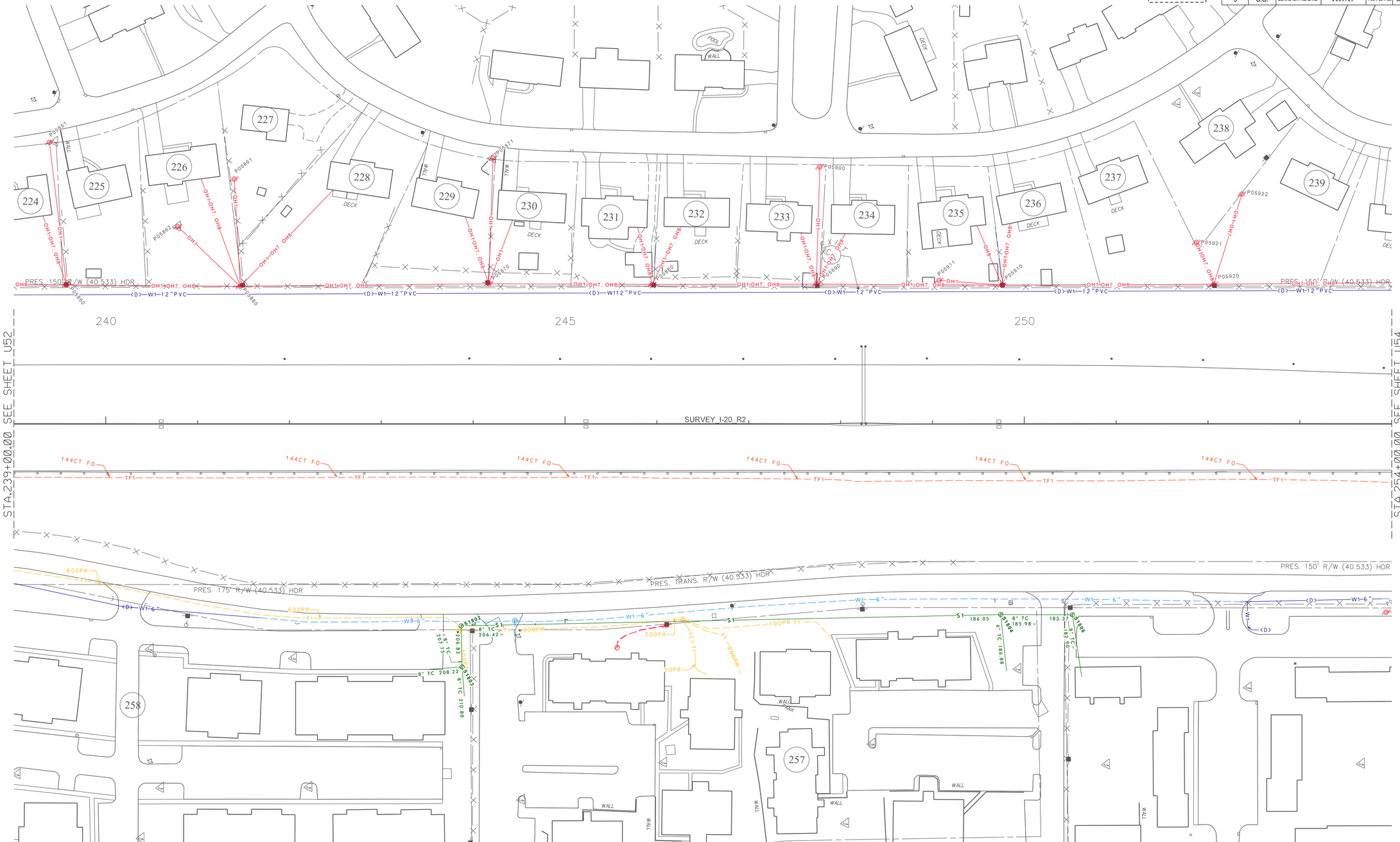

PLANS PREPARED BY

HDR STV

PLANS PREPARED FOR

SCDOT
South Carolina Department of Transportation

0 25 50 100

CAROLINA CROSSROADS

UTILITY BASE MAP

FOR INFORMATION ONLY

FED. RD. DIV. NO.	STATE	COUNTY	FILE NO.	ROADROUTE NO.	SHEET NO.
3	S.C.	LEXINGTON/RICHLAND	P039719	I-26/I-20/I-126	BM54

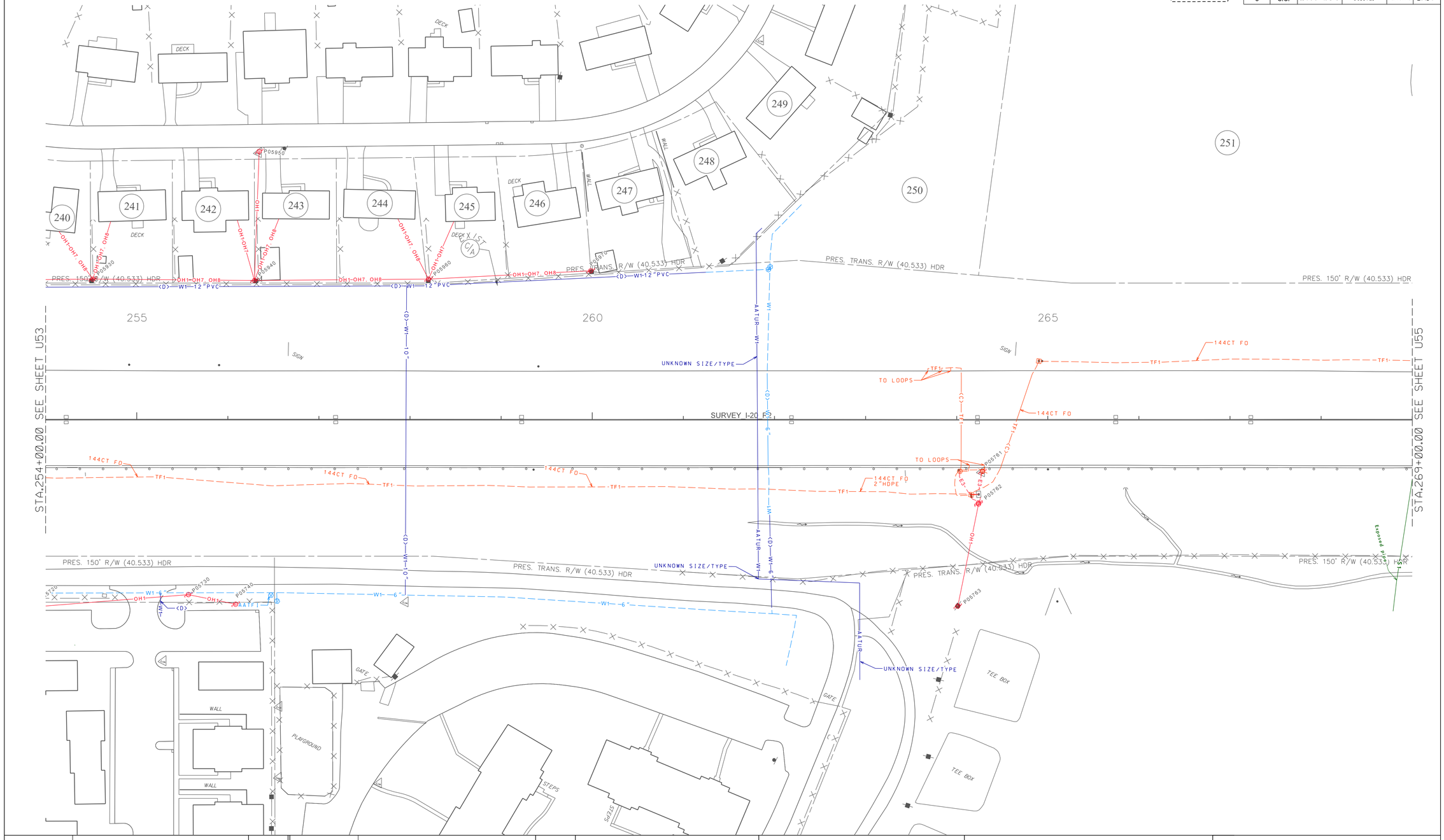

PLANS PREPARED BY

HDR STV

PLANS PREPARED FOR

SCDOT
South Carolina Department of Transportation

0 25 50 100

CAROLINA CROSSROADS

UTILITY BASE MAP

FOR INFORMATION ONLY

FED. RD. DIV. NO.	STATE	COUNTY	FILE NO.	ROADROUTE NO.	SHEET NO.
3	S.C.	LEXINGTON/RICHLAND	P039719	I-26/I-20/I-126	BM55

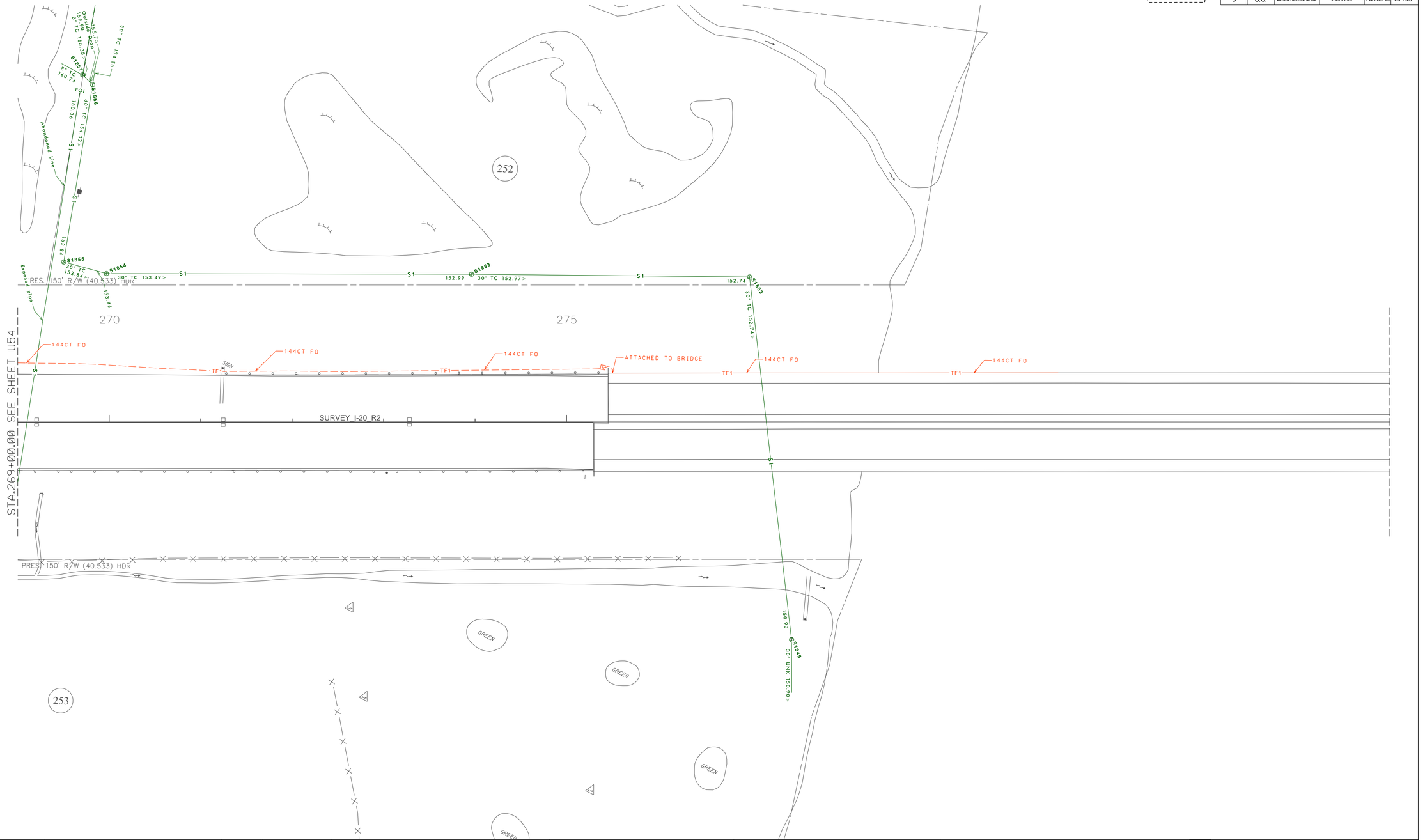

PLANS PREPARED BY

HDR STV

PLANS PREPARED FOR

SCDOT
South Carolina Department of Transportation

0 25 50 100

CAROLINA CROSSROADS

UTILITY BASE MAP

FOR INFORMATION ONLY

FED. RD. DIV. NO.	STATE	COUNTY	FILE NO.	ROADROUTE NO.	SHEET NO.
3	S.C.	LEXINGTON/RICHLAND	P039719	I-26/I-20/I-126	BM76

PLANS PREPARED BY

HDR STV

PLANS PREPARED FOR

SCDOT
South Carolina Department of Transportation

0 25 50 100

CAROLINA CROSSROADS

UTILITY BASE MAP

FOR INFORMATION ONLY

FED. RD. DIV. NO.	STATE	COUNTY	FILE NO.	ROAD/ROUTE NO.	SHEET NO.
3	S.C.	LEXINGTON/RICHLAND	P039719	I-26/I-20/I-126	BM77

PLANS PREPARED BY

HDR STV

PLANS PREPARED FOR

SCDOT
South Carolina Department of Transportation

0 25 50 100

CAROLINA CROSSROADS

UTILITY BASE MAP