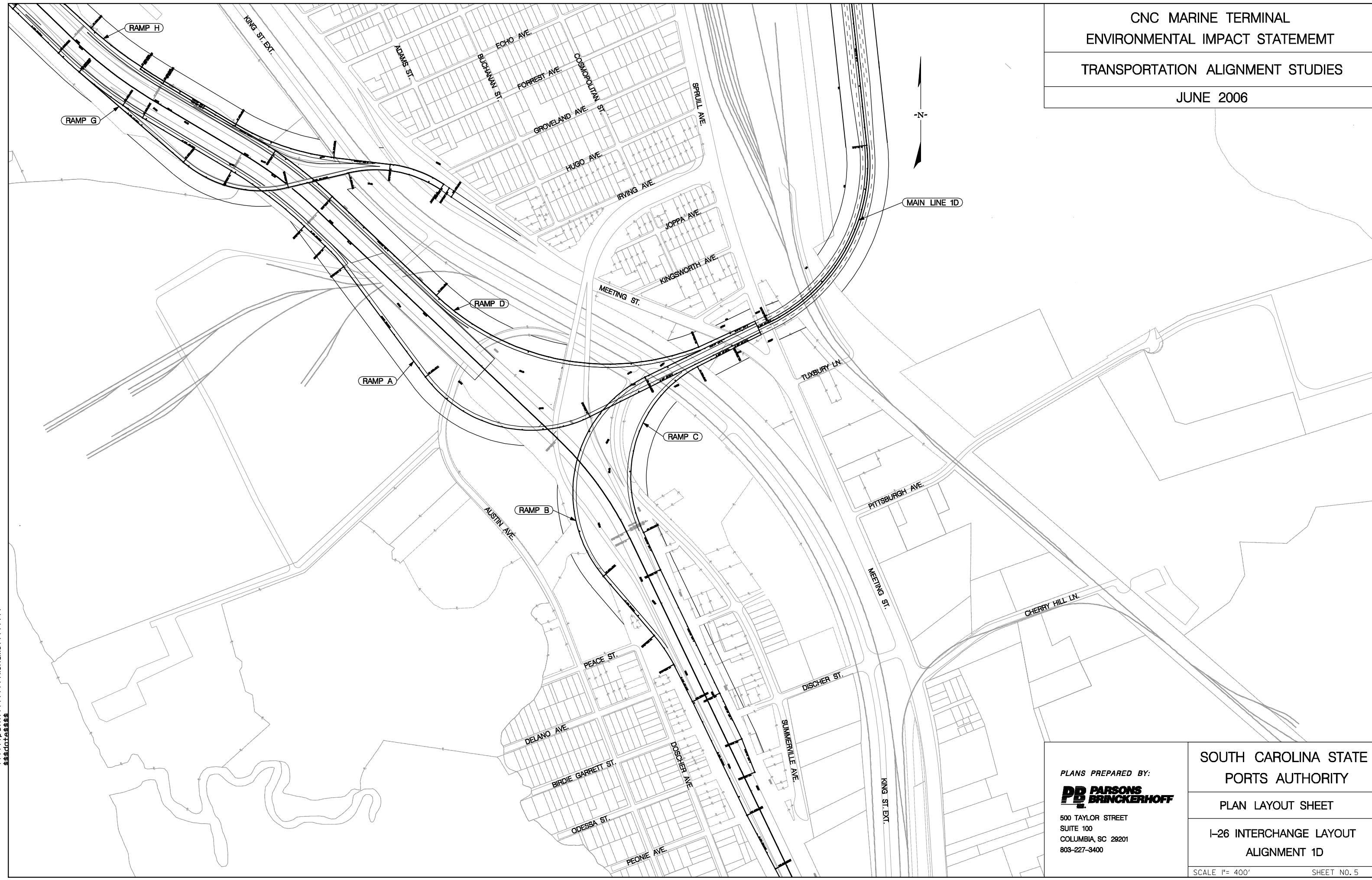


Appendix H
Plan and Profile Sheets

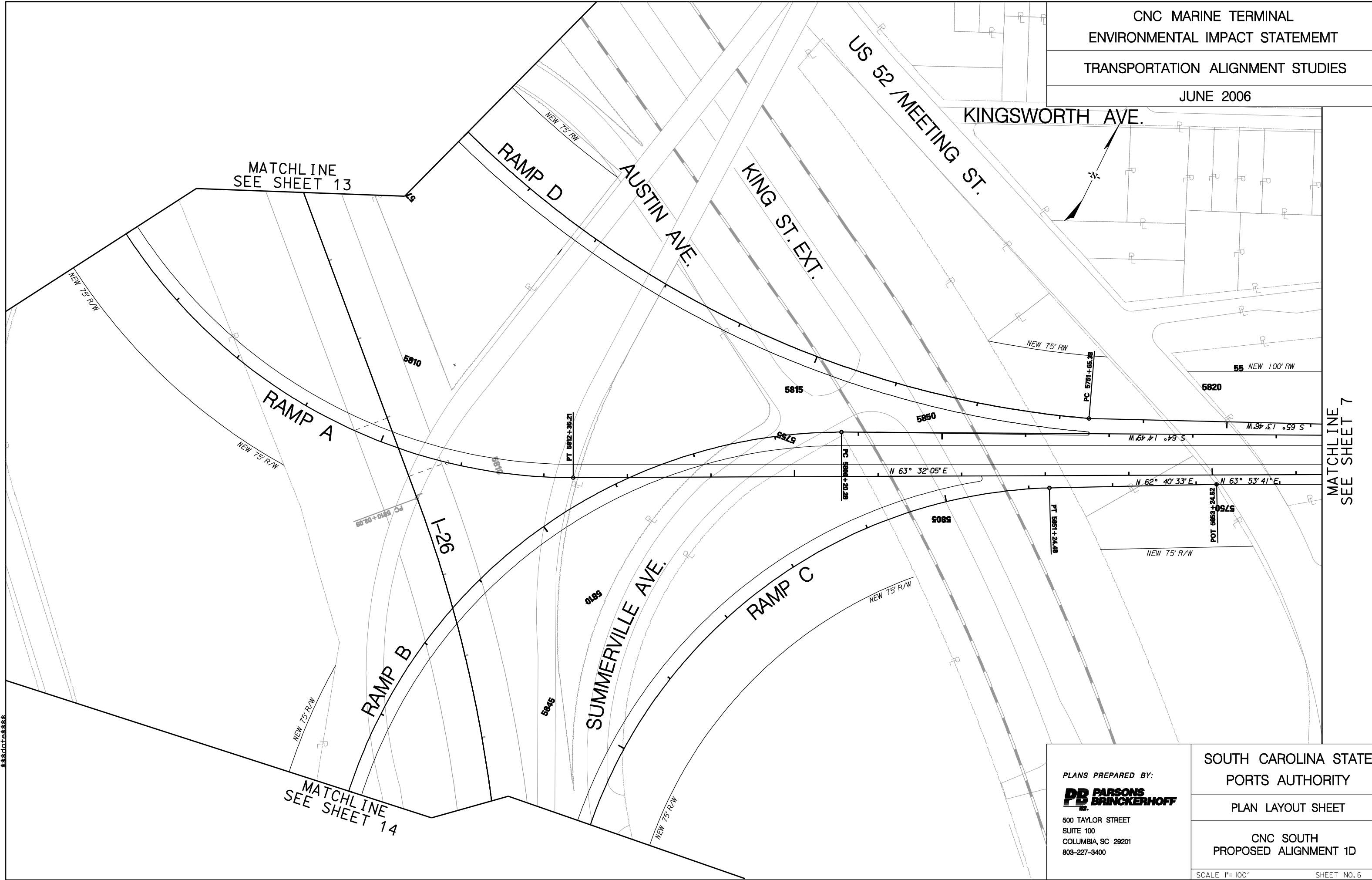
CNC MARINE TERMINAL
 ENVIRONMENTAL IMPACT STATEMENT
 TRANSPORTATION ALIGNMENT STUDIES
 JUNE 2006



\$\$\$\$\$path\$\$\$\$\$filename\$\$\$\$\$

PLANS PREPARED BY:
DB PARSONS
PD BRINCKERHOFF
 500 TAYLOR STREET
 SUITE 100
 COLUMBIA, SC 29201
 803-227-3400

SOUTH CAROLINA STATE
 PORTS AUTHORITY
 PLAN LAYOUT SHEET
 I-26 INTERCHANGE LAYOUT
 ALIGNMENT 1D

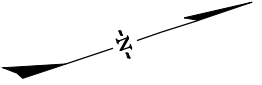


MATCHLINE
SEE SHEET 7

\$\$\$\$\$path\$\$\$\$\$filename\$\$\$\$\$

PLANS PREPARED BY:
**DP PARSONS
 BRINCKERHOFF**
 500 TAYLOR STREET
 SUITE 100
 COLUMBIA, SC 29201
 803-227-3400

SOUTH CAROLINA STATE
 PORTS AUTHORITY
 PLAN LAYOUT SHEET
 CNC SOUTH
 PROPOSED ALIGNMENT 1D



SURVEY STA. 56+18.00 BEGIN MAIN LINE 1D TIE TO
 SURVEY STA. 5822+06.86 END RAMP A 21.51' RT
 SURVEY STA. 5800+26.56 BEGIN RAMP B 23.60' LT
 SURVEY STA. 5854+69.29 END RAMP C 35.21' RT
 SURVEY STA. 5748+66.71 BEGIN RAMP D 35.25' LT

MATCHLINE
 SEE SHEET 6

MATCHLINE
 SEE SHEET 8

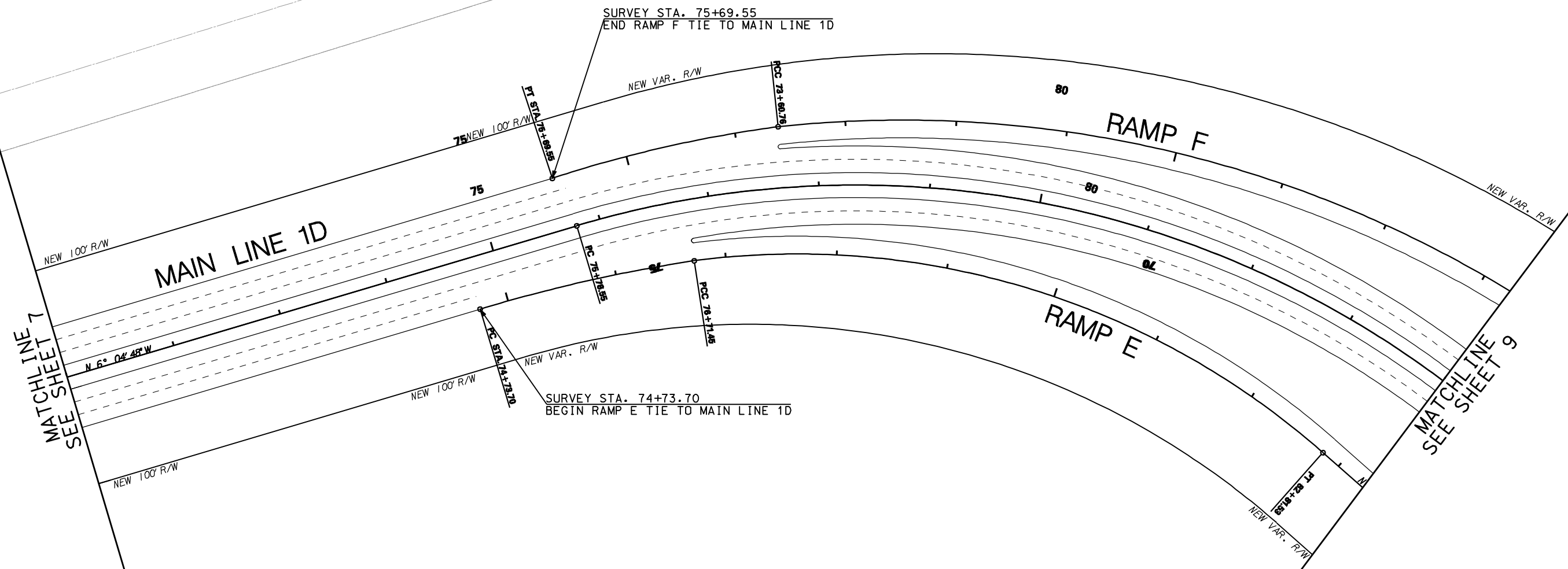
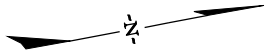
SPURILL AVE.

TUXBURY LN.

MAIN LINE 1D

\$\$\$\$\$path\$\$\$\$\$filenames\$\$\$\$\$
 \$\$\$data\$\$\$
 \$\$\$user\$\$\$

PLANS PREPARED BY: DB PARSONS BRINCKERHOFF 500 TAYLOR STREET SUITE 100 COLUMBIA, SC 29201 803-227-3400	SOUTH CAROLINA STATE PORTS AUTHORITY
	PLAN LAYOUT SHEET
CNC SOUTH PROPOSED ALIGNMENT 1D	
SCALE 1"=100'	SHEET NO. 7

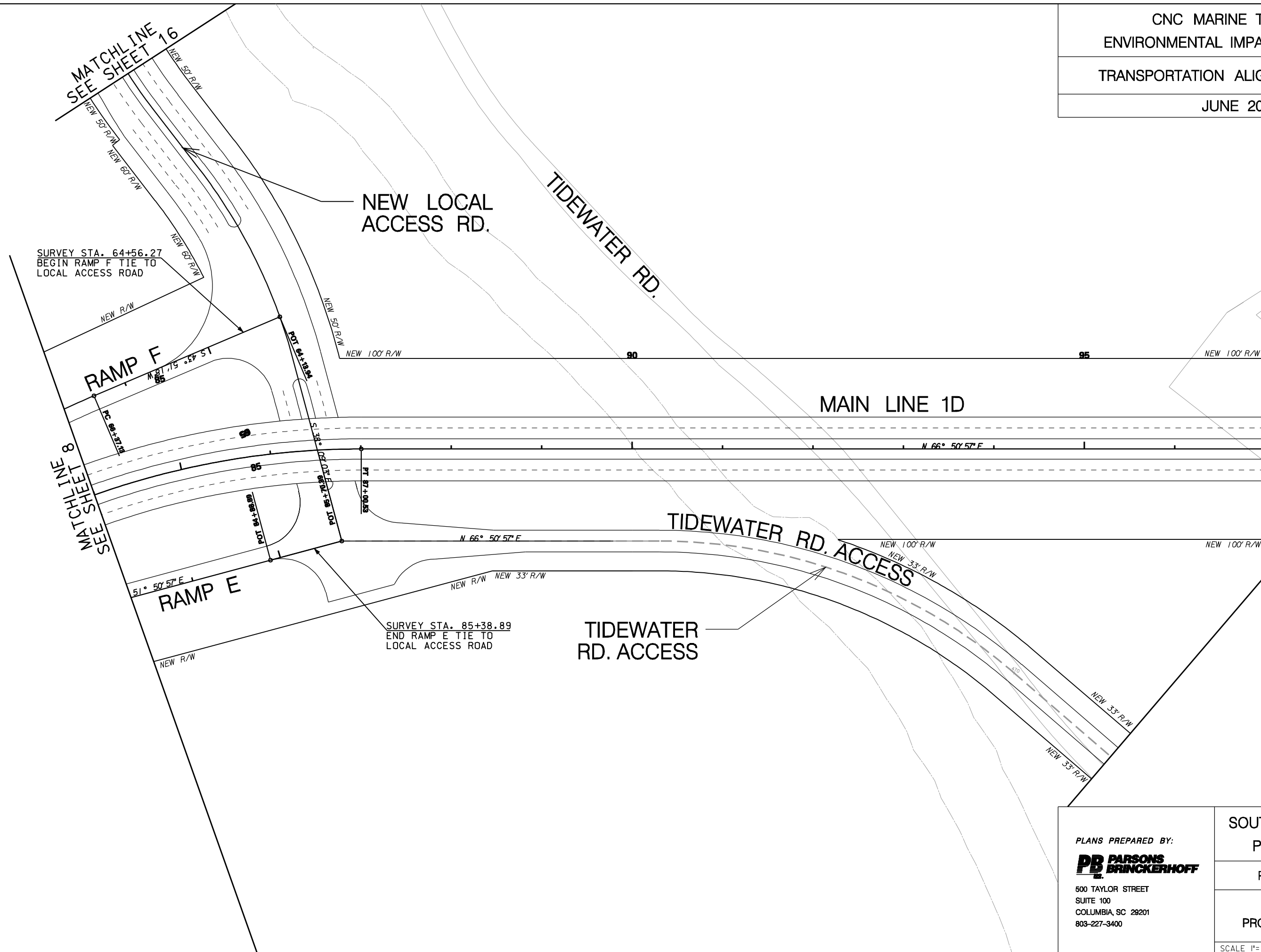
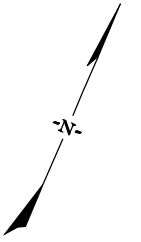


\$\$\$\$\$path\$\$\$\$\$filenames\$\$\$\$\$

PLANS PREPARED BY:
**PD PARSONS
 BRINCKERHOFF**
 500 TAYLOR STREET
 SUITE 100
 COLUMBIA, SC 29201
 803-227-3400

SOUTH CAROLINA STATE
 PORTS AUTHORITY
 PLAN LAYOUT SHEET
 CNC SOUTH
 PROPOSED ALIGNMENT 1D

JUNE 2006



MATCHLINE 10
 SEE SHEET 10

PLANS PREPARED BY:
DB PARSONS
BRINCKERHOFF
 500 TAYLOR STREET
 SUITE 100
 COLUMBIA, SC 29201
 803-227-3400

SOUTH CAROLINA STATE
 PORTS AUTHORITY
 PLAN LAYOUT SHEET

CNC SOUTH
 PROPOSED ALIGNMENT 1D

\$\$\$\$\$path\$\$\$\$\$filename\$\$\$\$\$

HOLLAND ST.

SURVEY STA. 100+00.00
 END MAIN LINE 1D

NEW 100' R/W

MAIN LINE 1D

100
 POT STA. 100+00.00

MATCHLINE
 SEE SHEET 9

NEW 100' R/W

NEW CNC TERMINAL FACILITY

TIDEWATER
 RD. ACCESS

EMPLOYEE ENTRANCE

NEW 33' R/W

NEW 33' R/W

S 72° 37' 18" E

PLANS PREPARED BY:
**DB PARSONS
 BRINCKERHOFF**
 500 TAYLOR STREET
 SUITE 100
 COLUMBIA, SC 29201
 803-227-3400

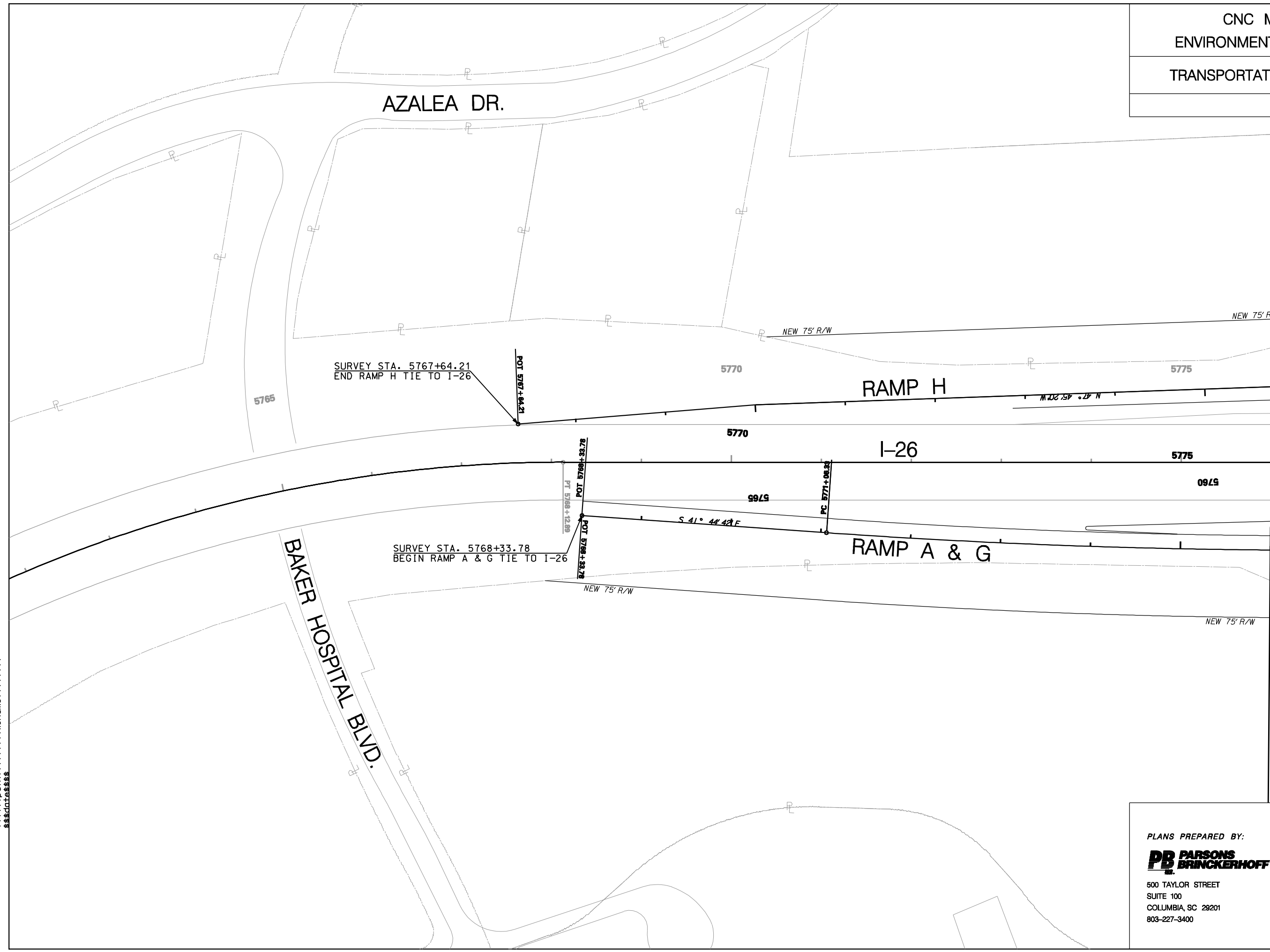

SOUTH CAROLINA STATE
 PORTS AUTHORITY
 PLAN LAYOUT SHEET

CNC SOUTH
 PROPOSED ALIGNMENT 1D

\$\$\$\$\$path\$\$\$\$\$filename\$\$\$\$\$

CNC MARINE TERMINAL
ENVIRONMENTAL IMPACT STATEMENT
TRANSPORTATION ALIGNMENT STUDIES

JUNE 2006



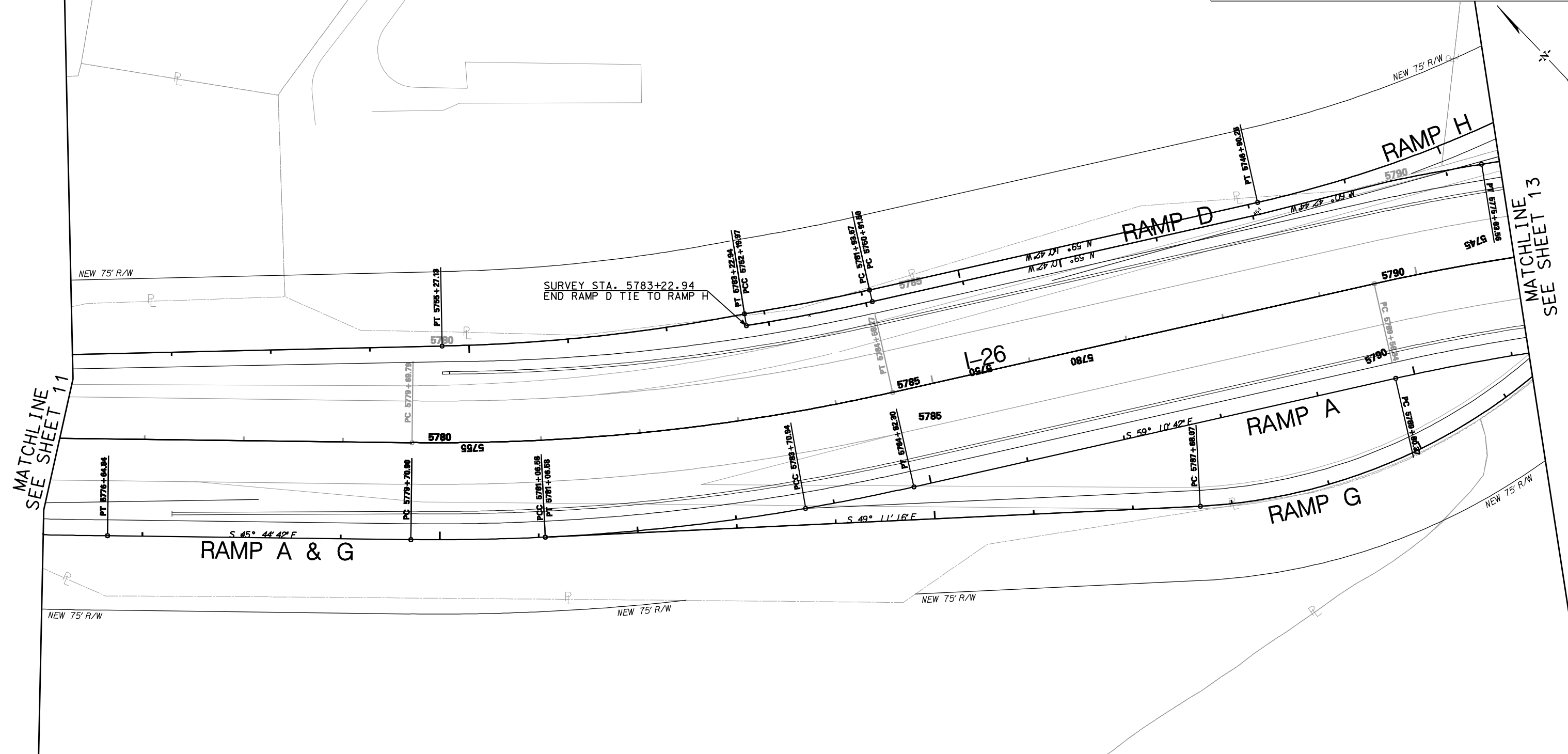
MATCHLINE
SEE SHEET 12

\$\$\$\$\$path\$\$\$\$\$filenames\$\$\$\$\$

PLANS PREPARED BY:
**DB PARSONS
BRINCKERHOFF**
500 TAYLOR STREET
SUITE 100
COLUMBIA, SC 29201
803-227-3400

SOUTH CAROLINA STATE
PORTS AUTHORITY
PLAN LAYOUT SHEET
CNC SOUTH
PROPOSED ALIGNMENT 1D

CNC MARINE TERMINAL
 ENVIRONMENTAL IMPACT STATEMENT
 TRANSPORTATION ALIGNMENT STUDIES
 JUNE 2006



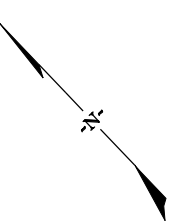
MATCHLINE
SEE SHEET 11

MATCHLINE
SEE SHEET 13

\$\$\$\$\$user\$\$\$\$\$
 \$\$\$\$\$\$path\$\$\$\$\$
 \$\$\$\$\$\$data\$\$\$\$\$

PLANS PREPARED BY: DP PARSONS BRINCKERHOFF 500 TAYLOR STREET SUITE 100 COLUMBIA, SC 29201 803-227-3400	SOUTH CAROLINA STATE PORTS AUTHORITY
	PLAN LAYOUT SHEET
CNC SOUTH PROPOSED ALIGNMENT 1D	
SCALE 1"= 100'	SHEET NO. 12

JUNE 2006



MEETING ST.

MEETING ST.

KING ST. EXT.

RAMP D

I-26

RAMP A

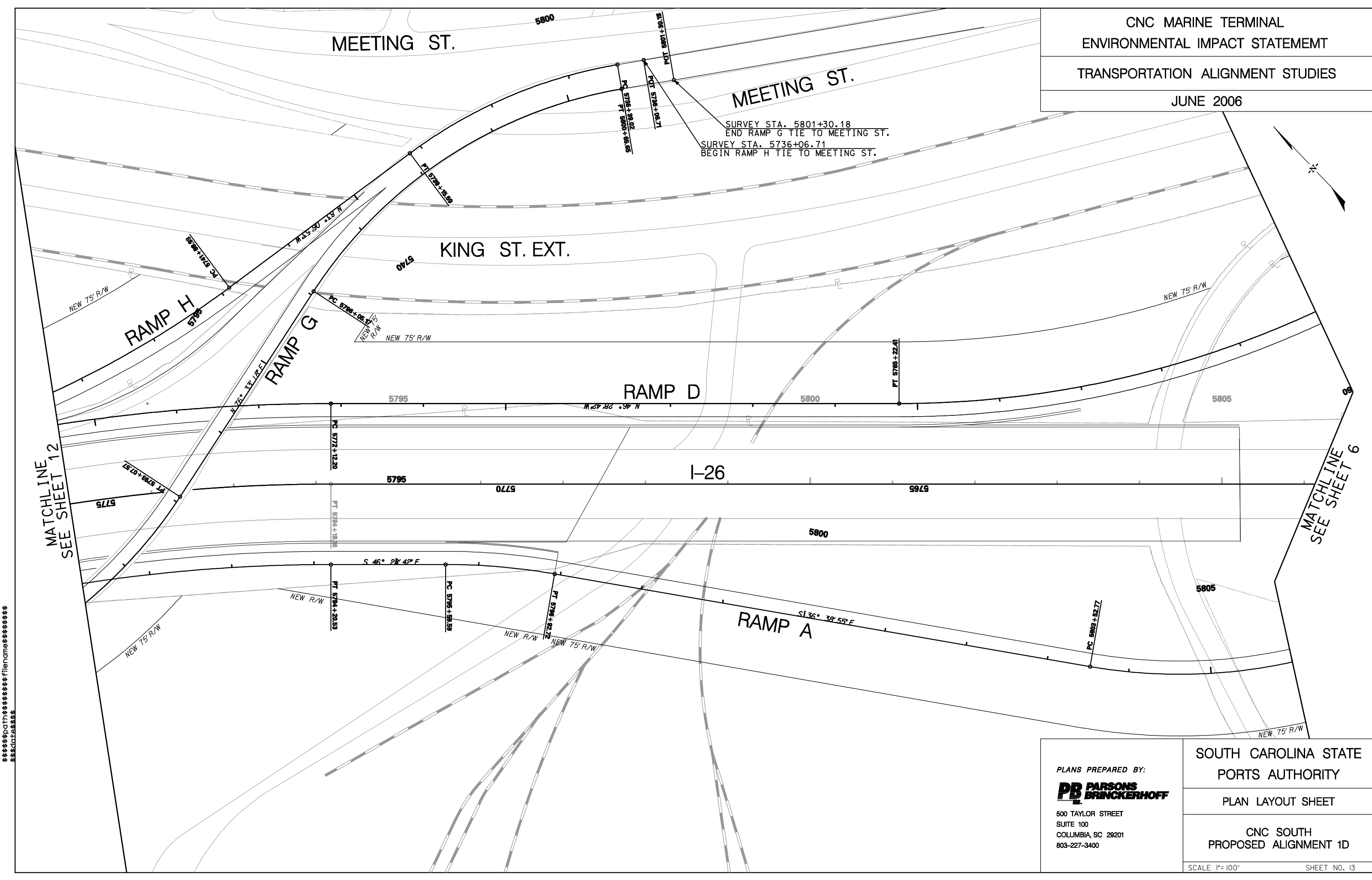
RAMP H

RAMP G

MATCHLINE
SEE SHEET 12

MATCHLINE
SEE SHEET 6

SURVEY STA. 5801+30.18
END RAMP G TIE TO MEETING ST.
SURVEY STA. 5736+06.71
BEGIN RAMP H TIE TO MEETING ST.



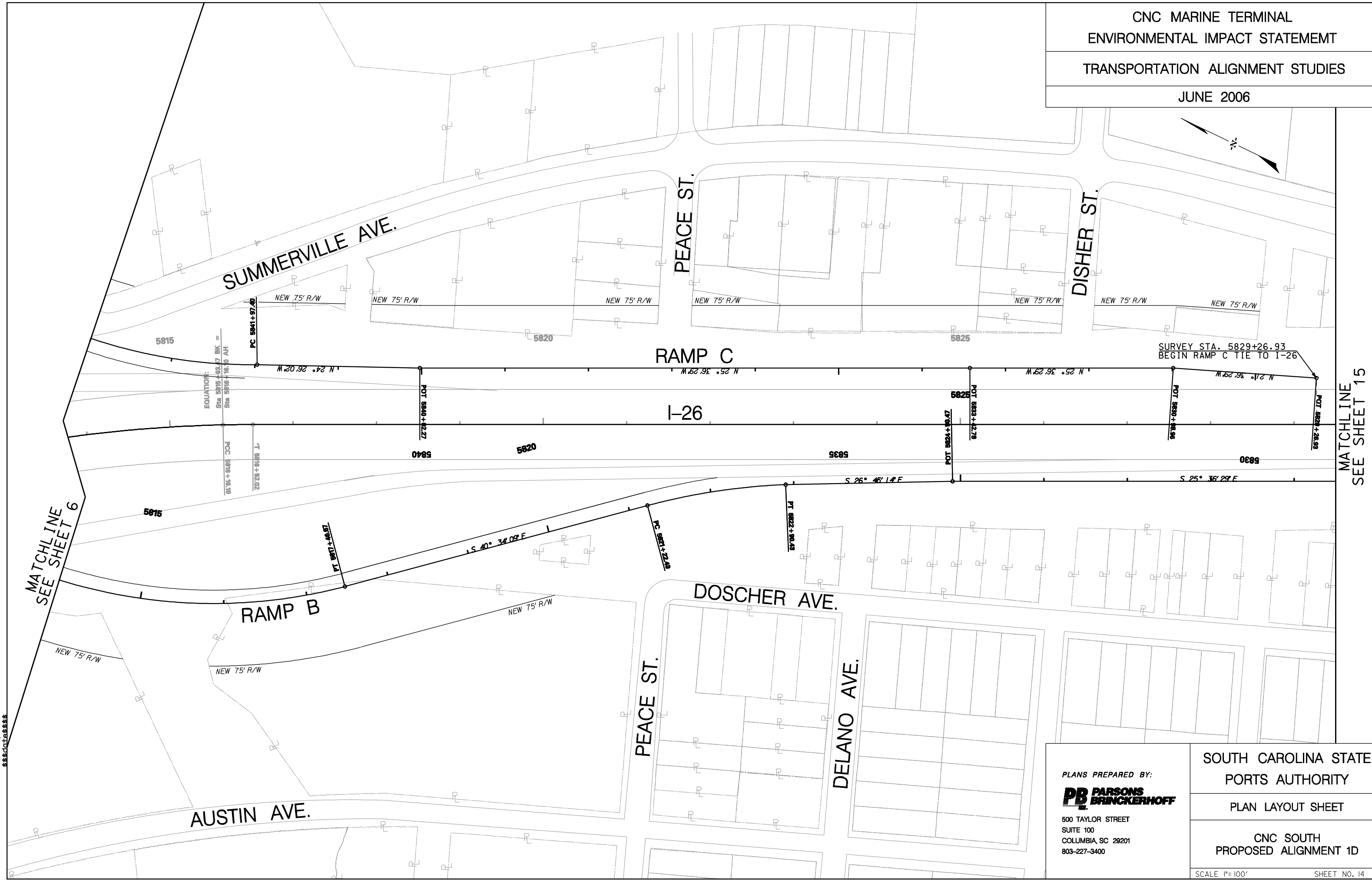
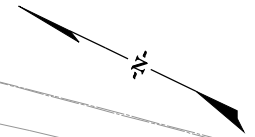
\$\$\$\$\$path\$\$\$\$\$filenames\$\$\$\$\$

PLANS PREPARED BY:
**DB PARSONS
BRINCKERHOFF**
500 TAYLOR STREET
SUITE 100
COLUMBIA, SC 29201
803-227-3400

SOUTH CAROLINA STATE
PORTS AUTHORITY
PLAN LAYOUT SHEET
CNC SOUTH
PROPOSED ALIGNMENT 1D

CNC MARINE TERMINAL
 ENVIRONMENTAL IMPACT STATEMENT
 TRANSPORTATION ALIGNMENT STUDIES

JUNE 2006



MATCHLINE
SEE SHEET 6

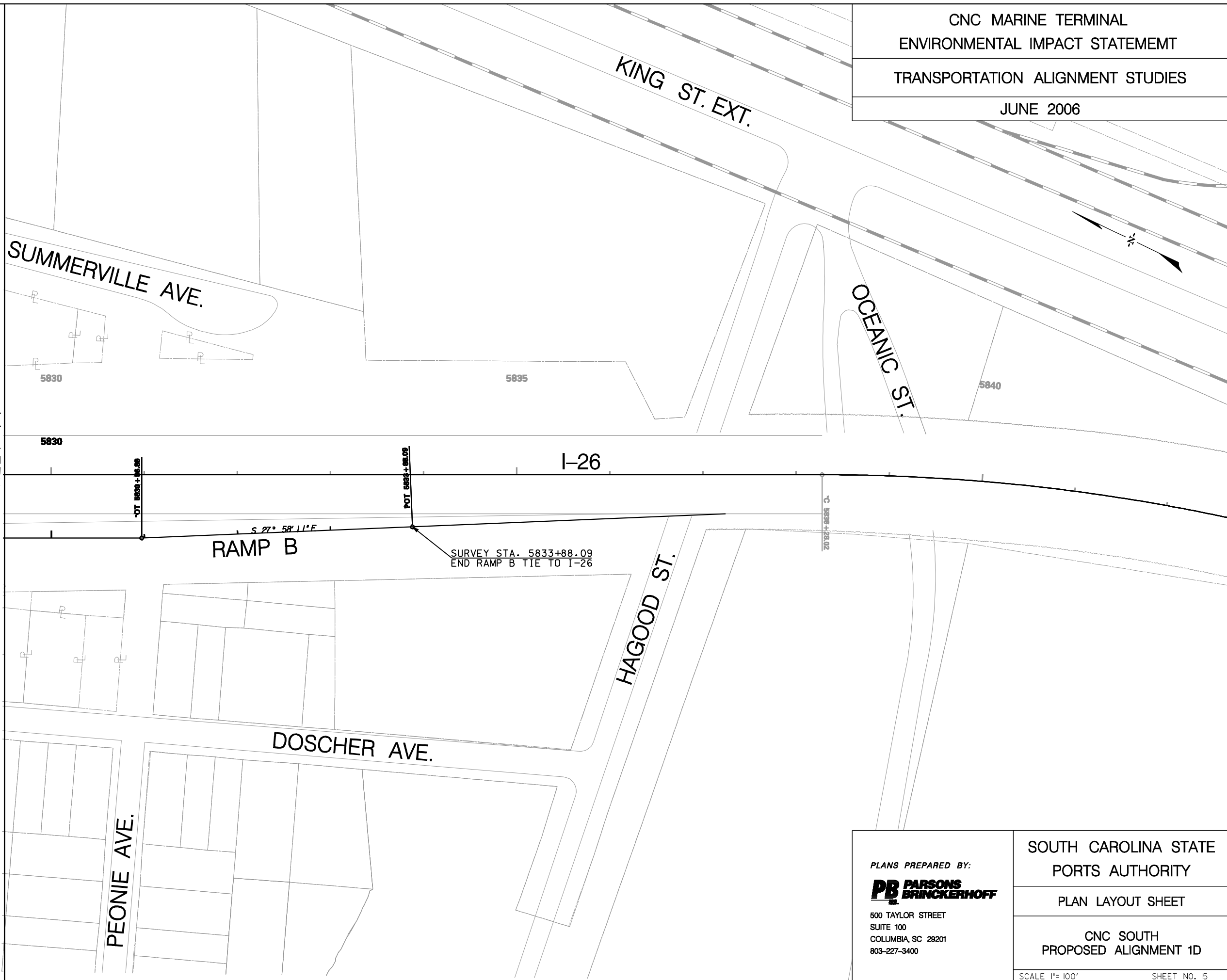
MATCHLINE
SEE SHEET 15

PLANS PREPARED BY:
**DB PARSONS
 BRINCKERHOFF**
 500 TAYLOR STREET
 SUITE 100
 COLUMBIA, SC 29201
 803-227-3400

SOUTH CAROLINA STATE
 PORTS AUTHORITY
 PLAN LAYOUT SHEET
 CNC SOUTH
 PROPOSED ALIGNMENT 1D

\$\$\$\$\$path\$\$\$\$\$filename\$\$\$\$\$

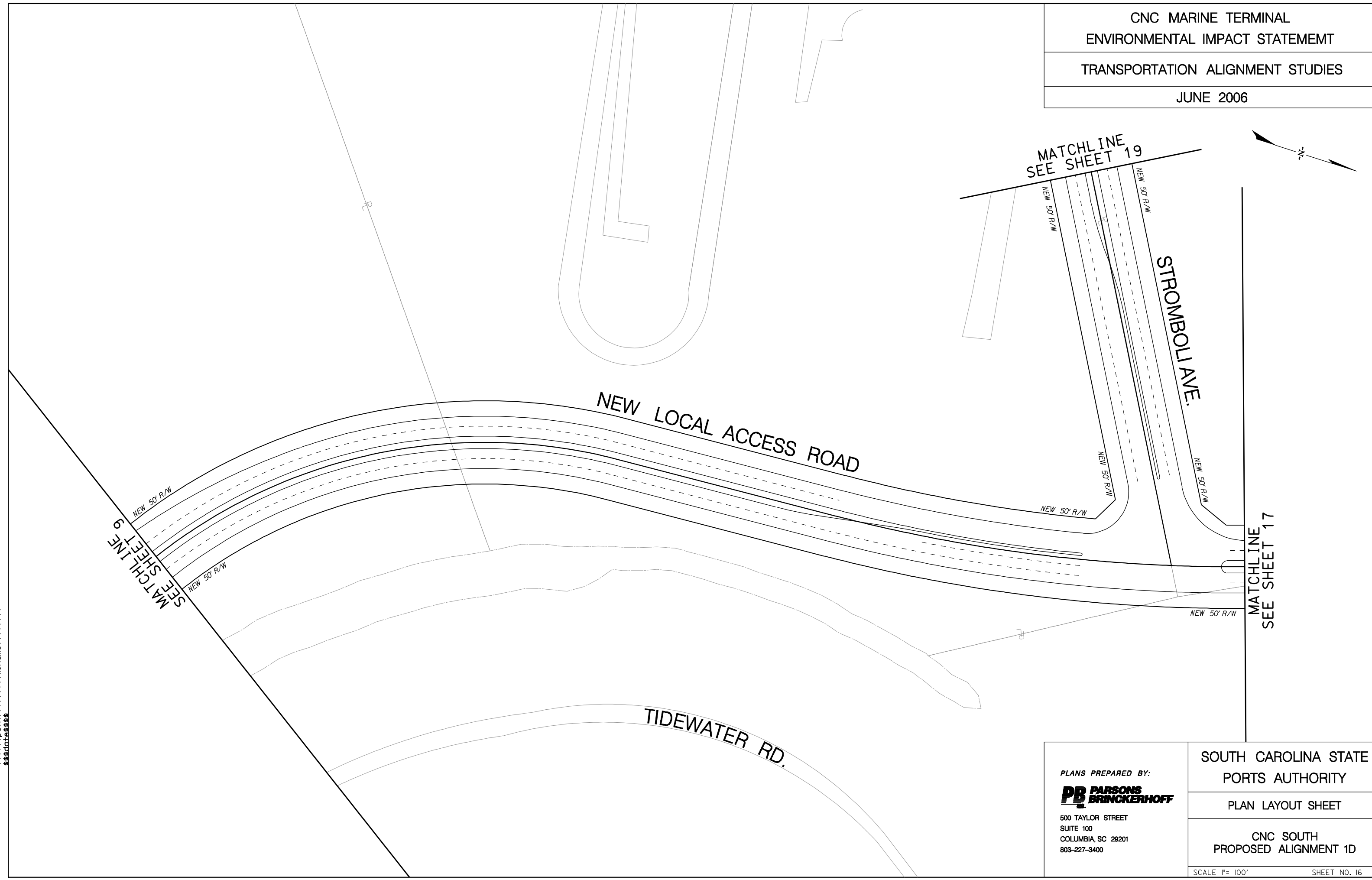
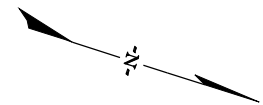
MATCHLINE
 SEE SHEET 14



\$\$\$\$\$path\$\$\$\$\$filename\$\$\$\$\$
 \$\$\$data\$\$\$

PLANS PREPARED BY:
DP PARSONS
BRINCKERHOFF
 500 TAYLOR STREET
 SUITE 100
 COLUMBIA, SC 29201
 803-227-3400

SOUTH CAROLINA STATE
 PORTS AUTHORITY
 PLAN LAYOUT SHEET
 CNC SOUTH
 PROPOSED ALIGNMENT 1D



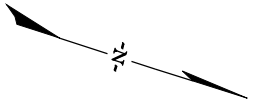
\$\$\$\$\$path\$\$\$\$\$filename\$\$\$\$\$

MATCHLINE
SEE SHEET 9

MATCHLINE
SEE SHEET 17

PLANS PREPARED BY:
**DB PARSONS
 BRINCKERHOFF**
 500 TAYLOR STREET
 SUITE 100
 COLUMBIA, SC 29201
 803-227-3400

SOUTH CAROLINA STATE
 PORTS AUTHORITY
 PLAN LAYOUT SHEET
 CNC SOUTH
 PROPOSED ALIGNMENT 1D
 SCALE 1"= 100' SHEET NO. 16



MATCHLINE
 SEE SHEET 18

NEW LOCAL ACCESS ROAD

NEW 50' R/W

NEW 50' R/W

NEW 50' R/W

NEW 50' R/W

PLATE ST.

BAINBRIDGE ROAD

FOREST
 SHERMAN RD.

MATCHLINE
 SEE SHEET 16

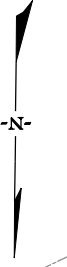
PLANS PREPARED BY:
**DP PARSONS
 BRINCKERHOFF**
 500 TAYLOR STREET
 SUITE 100
 COLUMBIA, SC 29201
 803-227-3400

SOUTH CAROLINA STATE
 PORTS AUTHORITY
 PLAN LAYOUT SHEET

CNC SOUTH
 PROPOSED ALIGNMENT 1D

\$\$\$\$\$path\$\$\$\$\$filename\$\$\$\$\$
 \$\$\$data\$\$\$
 \$\$\$user\$\$\$

CNC MARINE TERMINAL
ENVIRONMENTAL IMPACT STATEMENT
TRANSPORTATION ALIGNMENT STUDIES
JUNE 2006



MATCHLINE
SEE SHEET 17

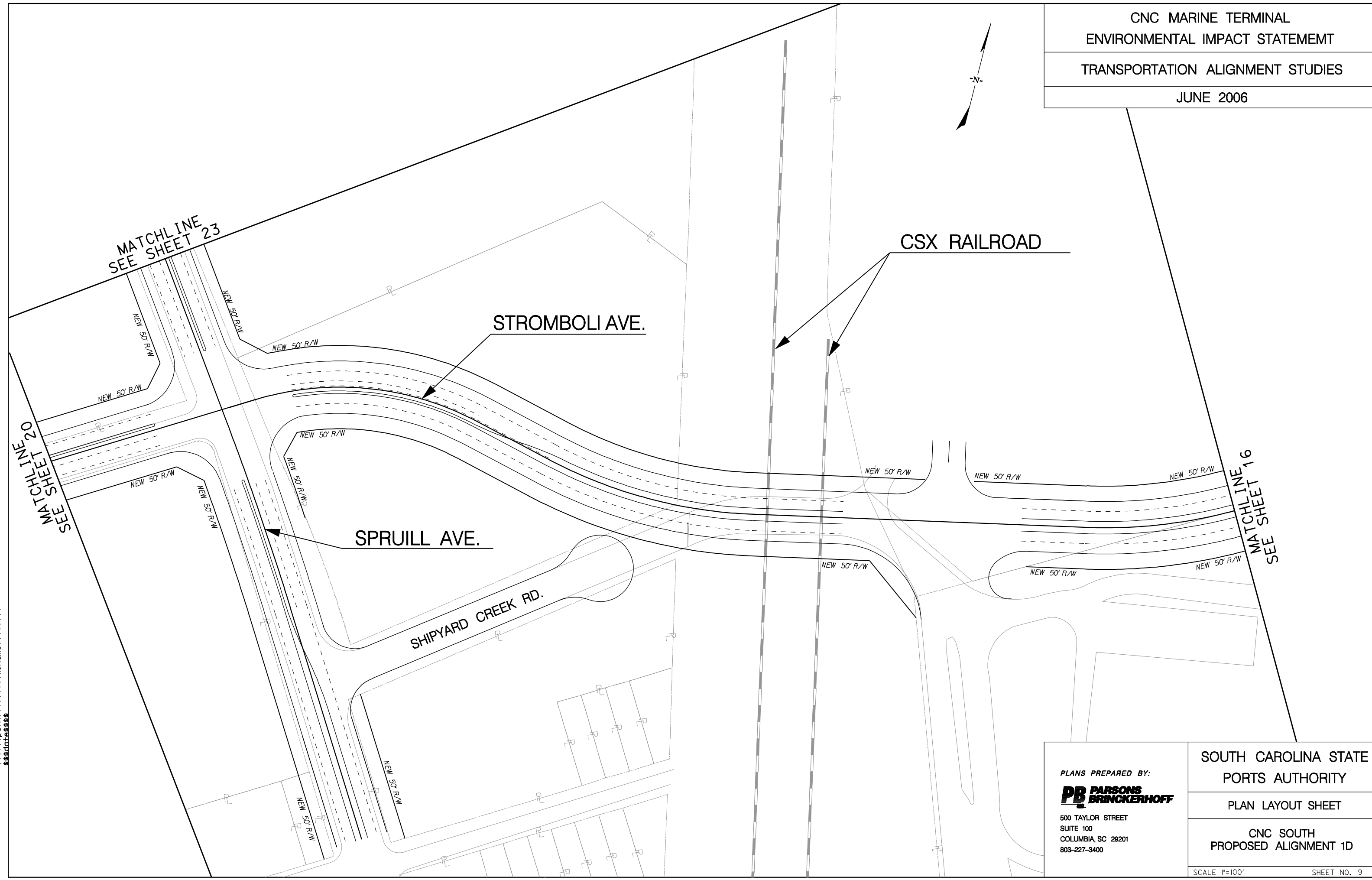
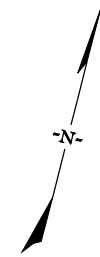
BAINBRIDGE AVE.

NAVAL BASE RD.

\$\$\$\$\$path\$\$\$\$\$filename\$\$\$\$\$

PLANS PREPARED BY:
**DB PARSONS
BRINCKERHOFF**
500 TAYLOR STREET
SUITE 100
COLUMBIA, SC 29201
803-227-3400

SOUTH CAROLINA STATE
PORTS AUTHORITY
PLAN LAYOUT SHEET
CNC SOUTH
PROPOSED ALIGNMENT 1D



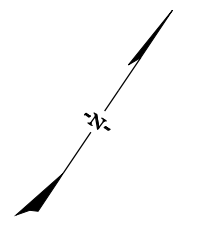
\$\$\$\$\$path\$\$\$\$\$filename\$\$\$\$\$

PLANS PREPARED BY:
DB PARSONS
BRINCKERHOFF
 500 TAYLOR STREET
 SUITE 100
 COLUMBIA, SC 29201
 803-227-3400

SOUTH CAROLINA STATE
 PORTS AUTHORITY
 PLAN LAYOUT SHEET
 CNC SOUTH
 PROPOSED ALIGNMENT 1D

CNC MARINE TERMINAL
ENVIRONMENTAL IMPACT STATEMENT
TRANSPORTATION ALIGNMENT STUDIES

JUNE 2006



STROMBOLI AVE.

MATCHLINE
SEE SHEET 21

MATCHLINE
SEE SHEET 19

NEW 50' R/W

NEW 50' R/W

NEW 50' R/W

NEW 50' R/W

NEW 50' R/W

NEW 50' R/W

COLUMN ST.

\$\$\$\$\$PATH\$\$\$\$\$FILENAME\$\$\$\$\$

PLANS PREPARED BY:



500 TAYLOR STREET
SUITE 100
COLUMBIA, SC 29201
803-227-3400

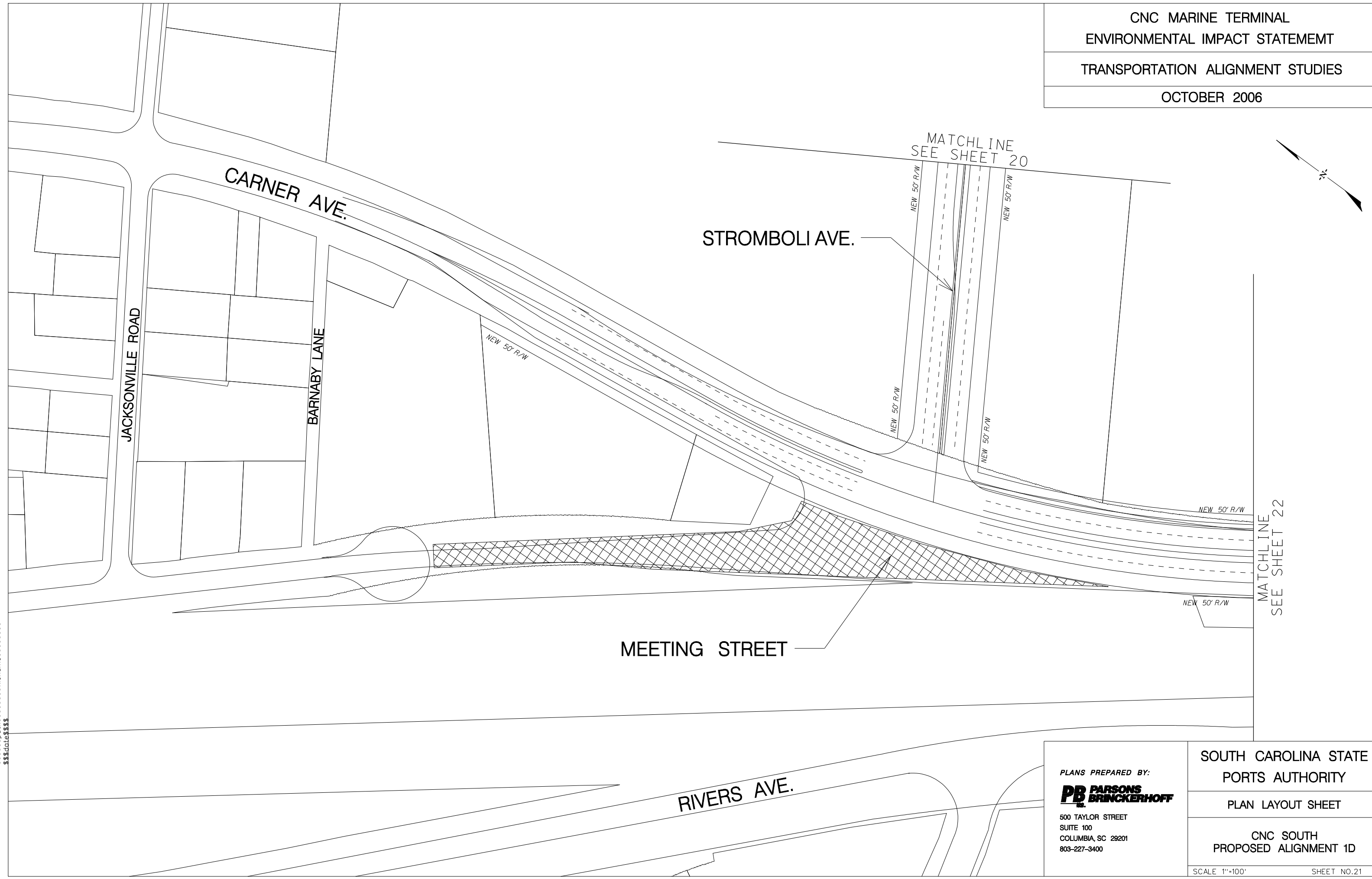

SOUTH CAROLINA STATE
PORTS AUTHORITY

PLAN LAYOUT SHEET

CNC SOUTH
PROPOSED ALIGNMENT 1D

SCALE 1"= 100'

SHEET NO. 20



\$\$\$user\$\$\$
 \$\$\$path\$\$\$ filename\$\$\$
 \$\$\$date\$\$\$

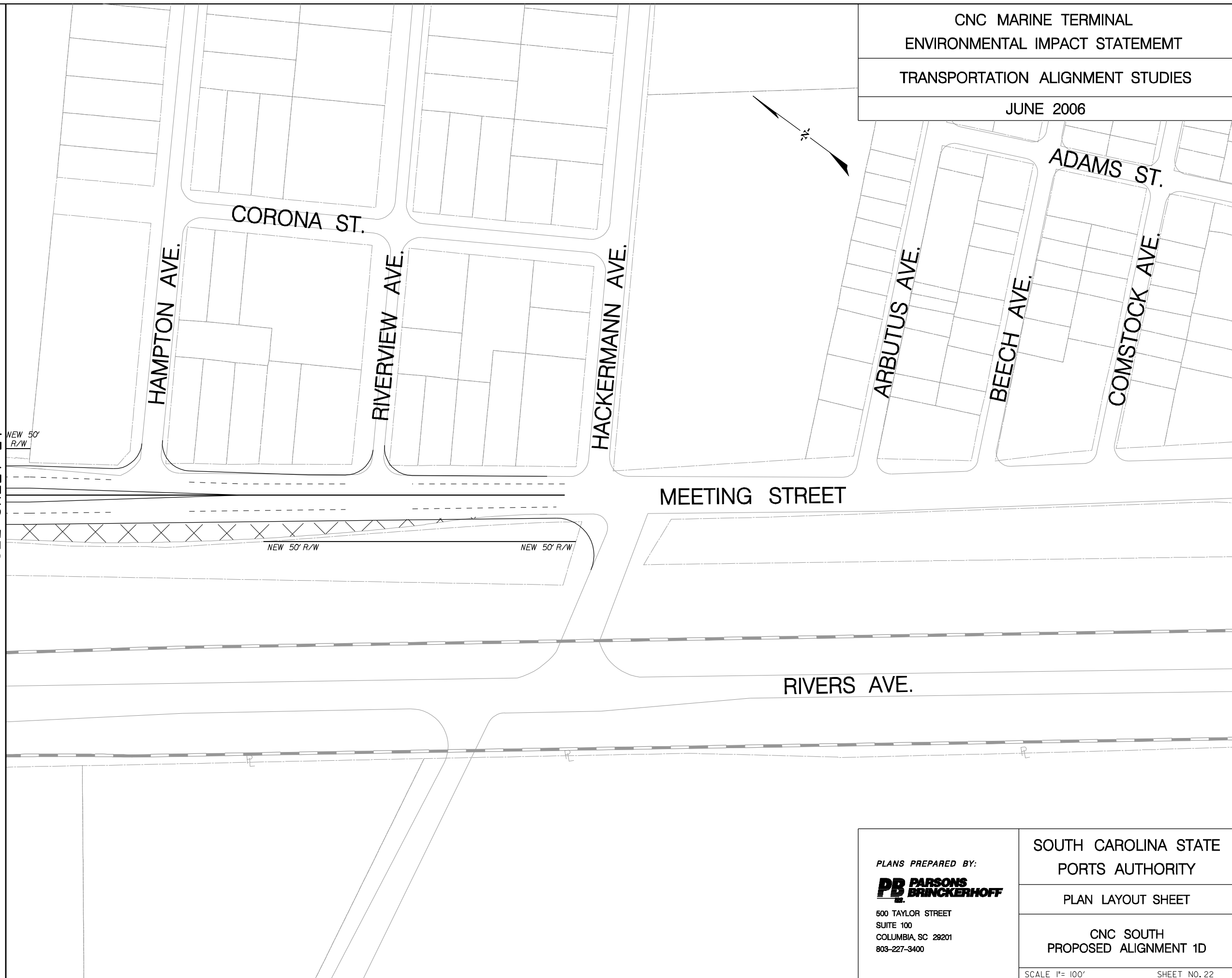
PLANS PREPARED BY:
PB PARSONS BRINCKERHOFF
 500 TAYLOR STREET
 SUITE 100
 COLUMBIA, SC 29201
 803-227-3400

SOUTH CAROLINA STATE
 PORTS AUTHORITY
 PLAN LAYOUT SHEET
 CNC SOUTH
 PROPOSED ALIGNMENT 1D

CNC MARINE TERMINAL
ENVIRONMENTAL IMPACT STATEMENT
TRANSPORTATION ALIGNMENT STUDIES

JUNE 2006

MATCHLINE
SEE SHEET 21

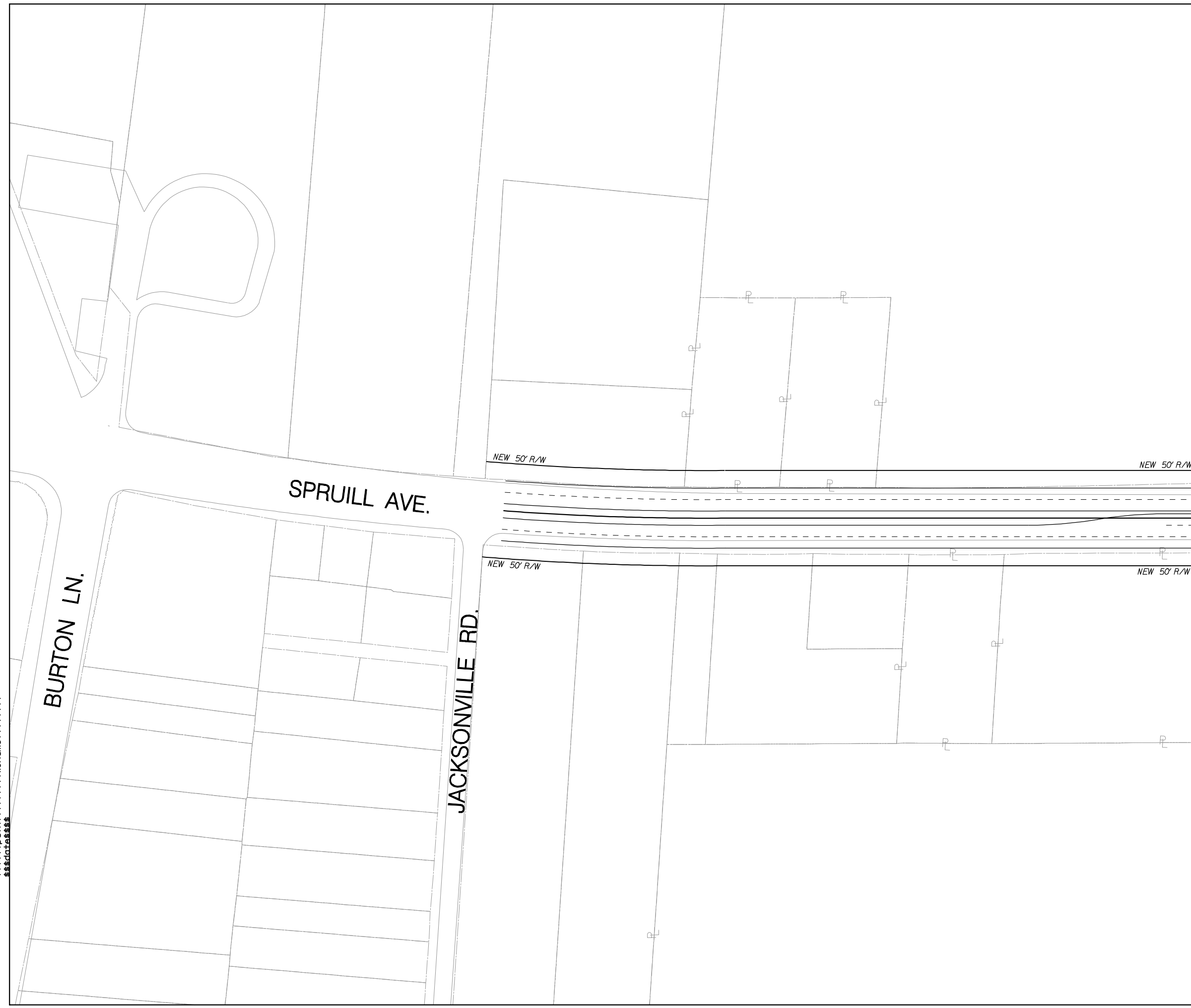
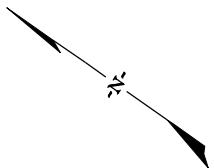


\$\$\$\$\$path\$\$\$\$\$filename\$\$\$\$\$

PLANS PREPARED BY:
**DP PARSONS
BRINCKERHOFF**
500 TAYLOR STREET
SUITE 100
COLUMBIA, SC 29201
803-227-3400

SOUTH CAROLINA STATE
PORTS AUTHORITY
PLAN LAYOUT SHEET
CNC SOUTH
PROPOSED ALIGNMENT 1D

CNC MARINE TERMINAL
 ENVIRONMENTAL IMPACT STATEMENT
 TRANSPORTATION ALIGNMENT STUDIES
 JUNE 2006




MATCHLINE
 SEE SHEET 19

\$\$\$\$\$path\$\$\$\$\$filename\$\$\$\$\$
 \$\$\$data\$\$\$
 \$\$\$user\$\$\$

PLANS PREPARED BY:
DB PARSONS
BRINCKERHOFF
 500 TAYLOR STREET
 SUITE 100
 COLUMBIA, SC 29201
 803-227-3400

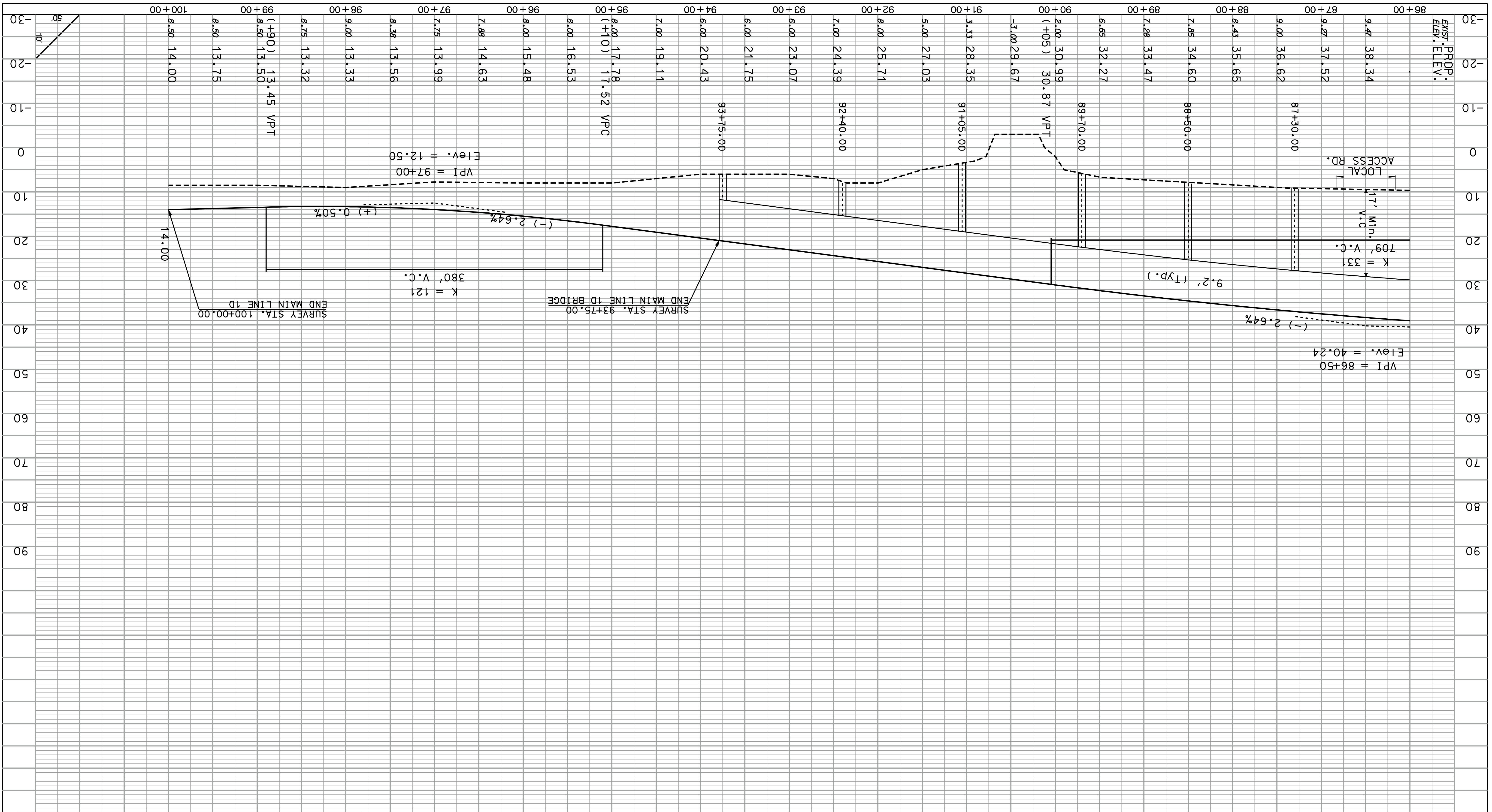
SOUTH CAROLINA STATE
 PORTS AUTHORITY
 PLAN LAYOUT SHEET

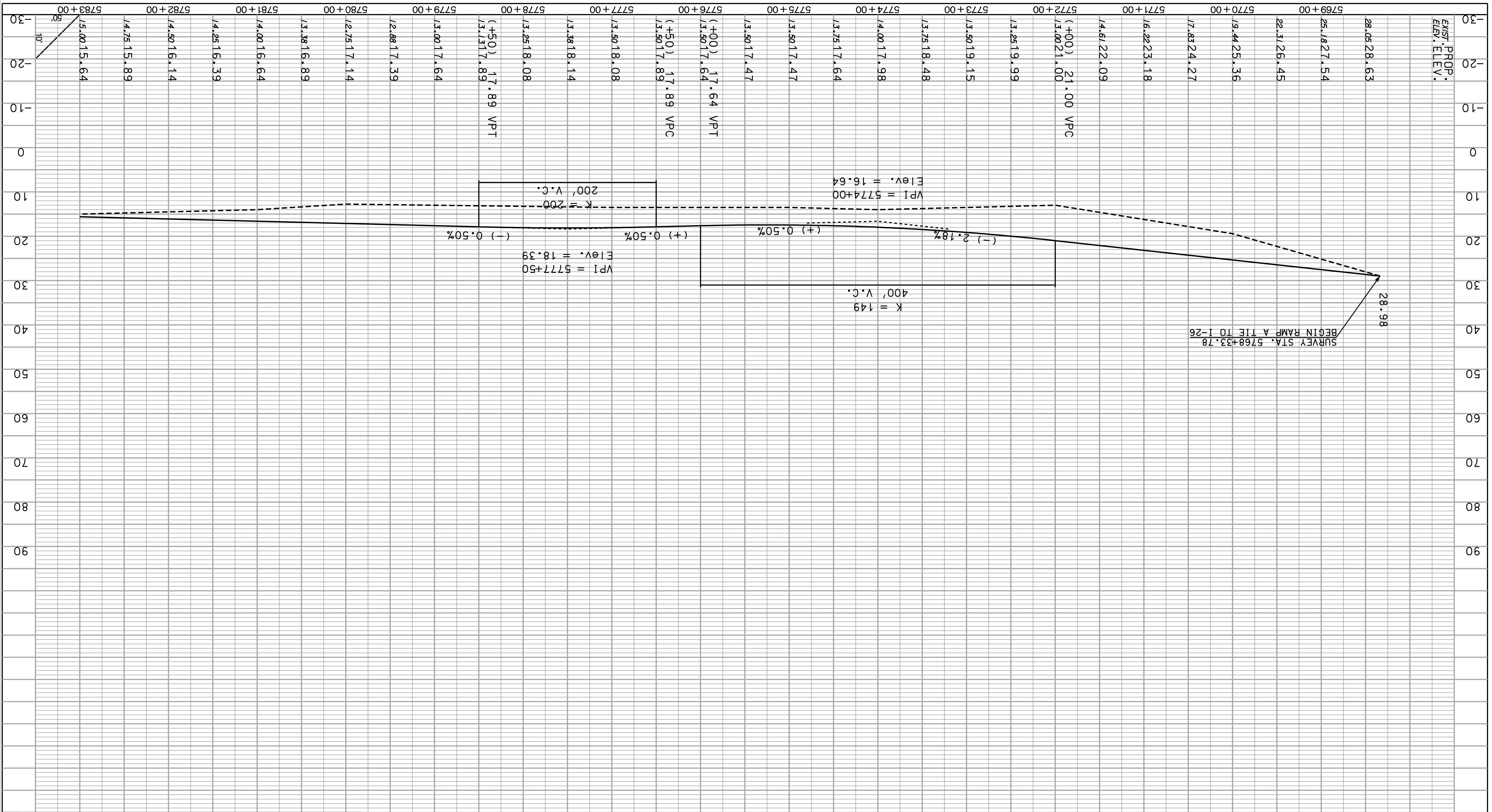
CNC SOUTH
 PROPOSED ALIGNMENT 1D



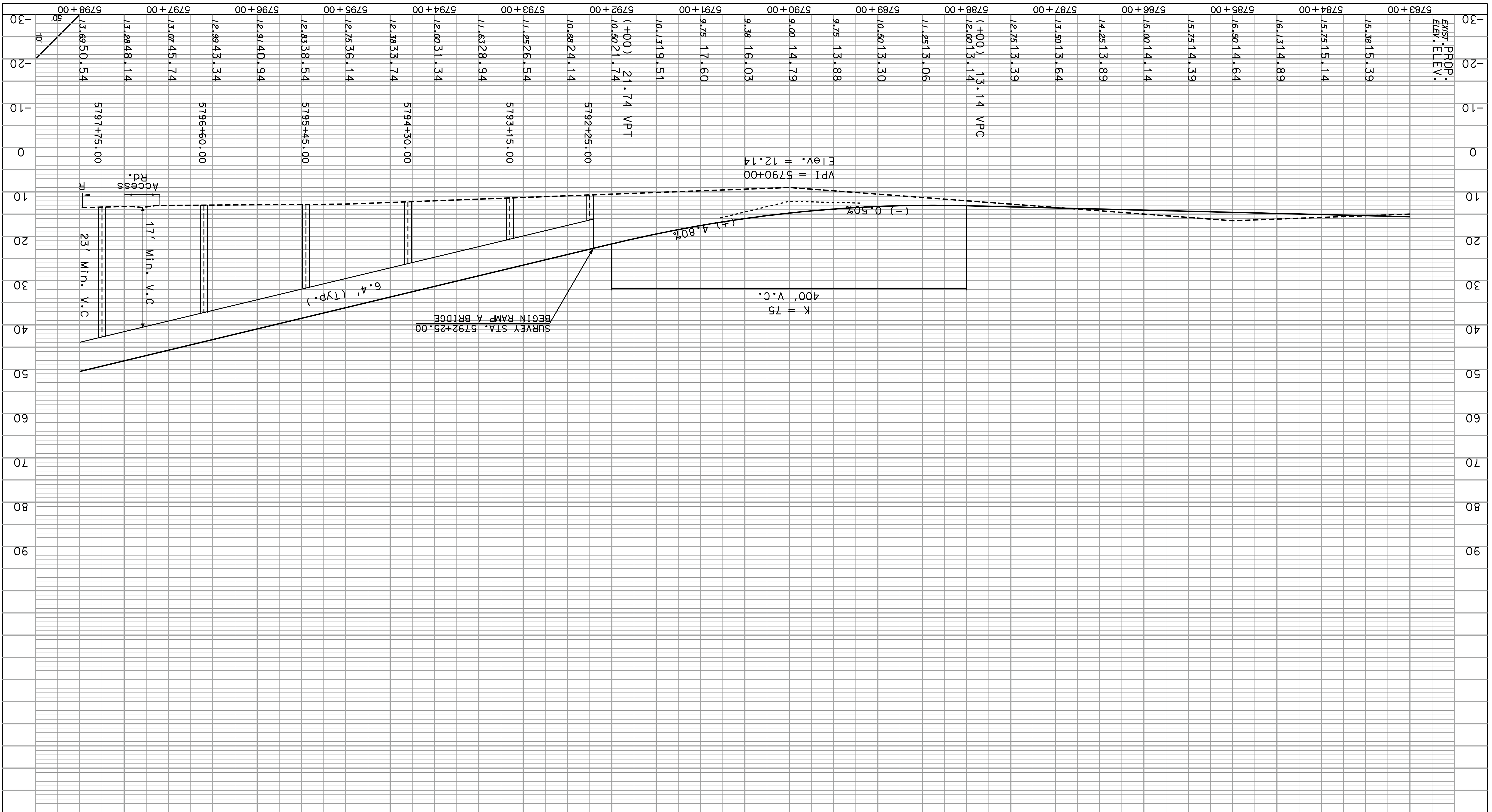


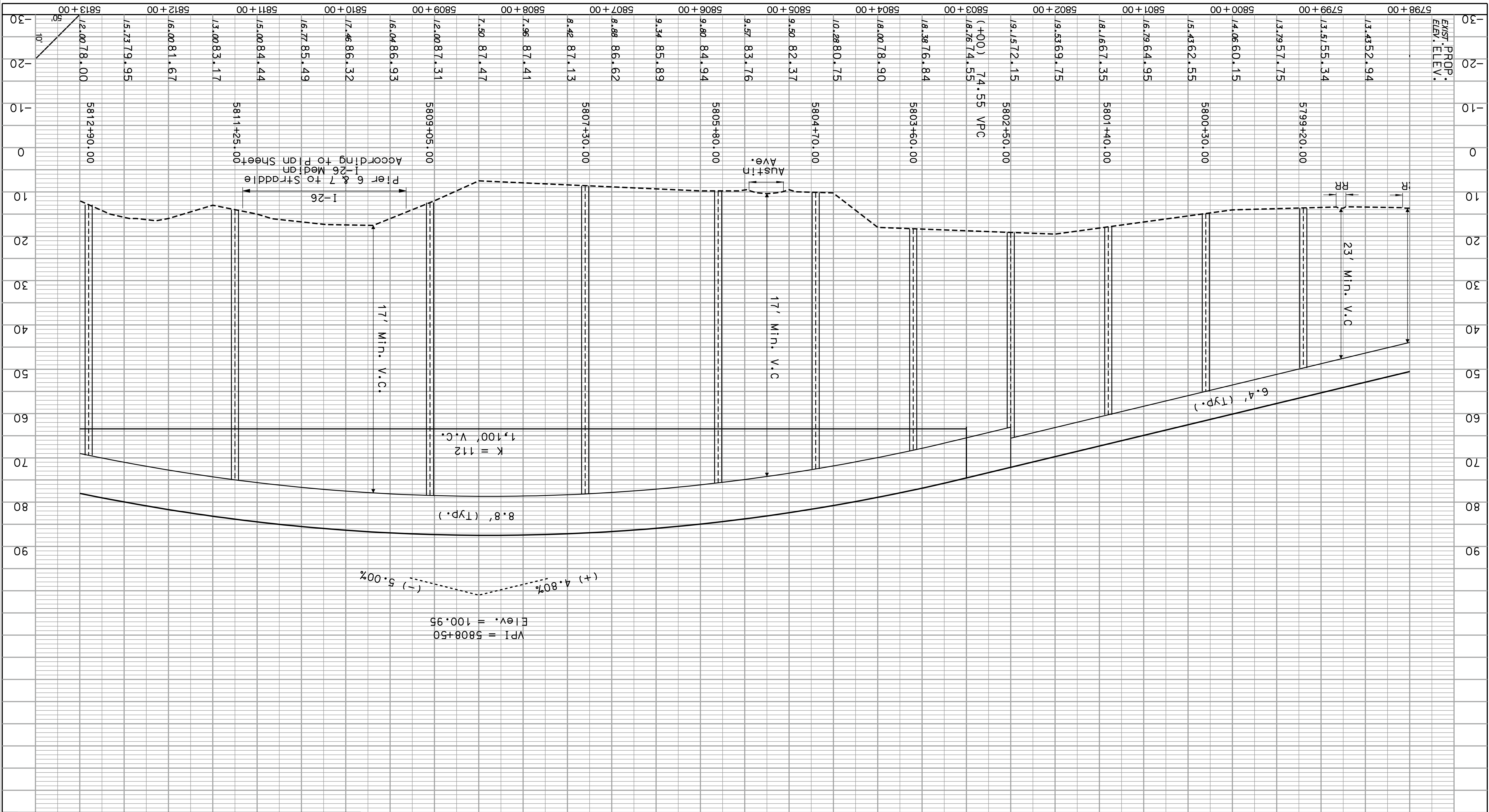
CNC MARINE TERMINAL
 ENVIRONMENTAL IMPACT STATEMENT
 TRANSPORTATION ALIGNMENT STUDIES
 PROFILE AND BRIDGE STRUCTURE
 JUNE 2006

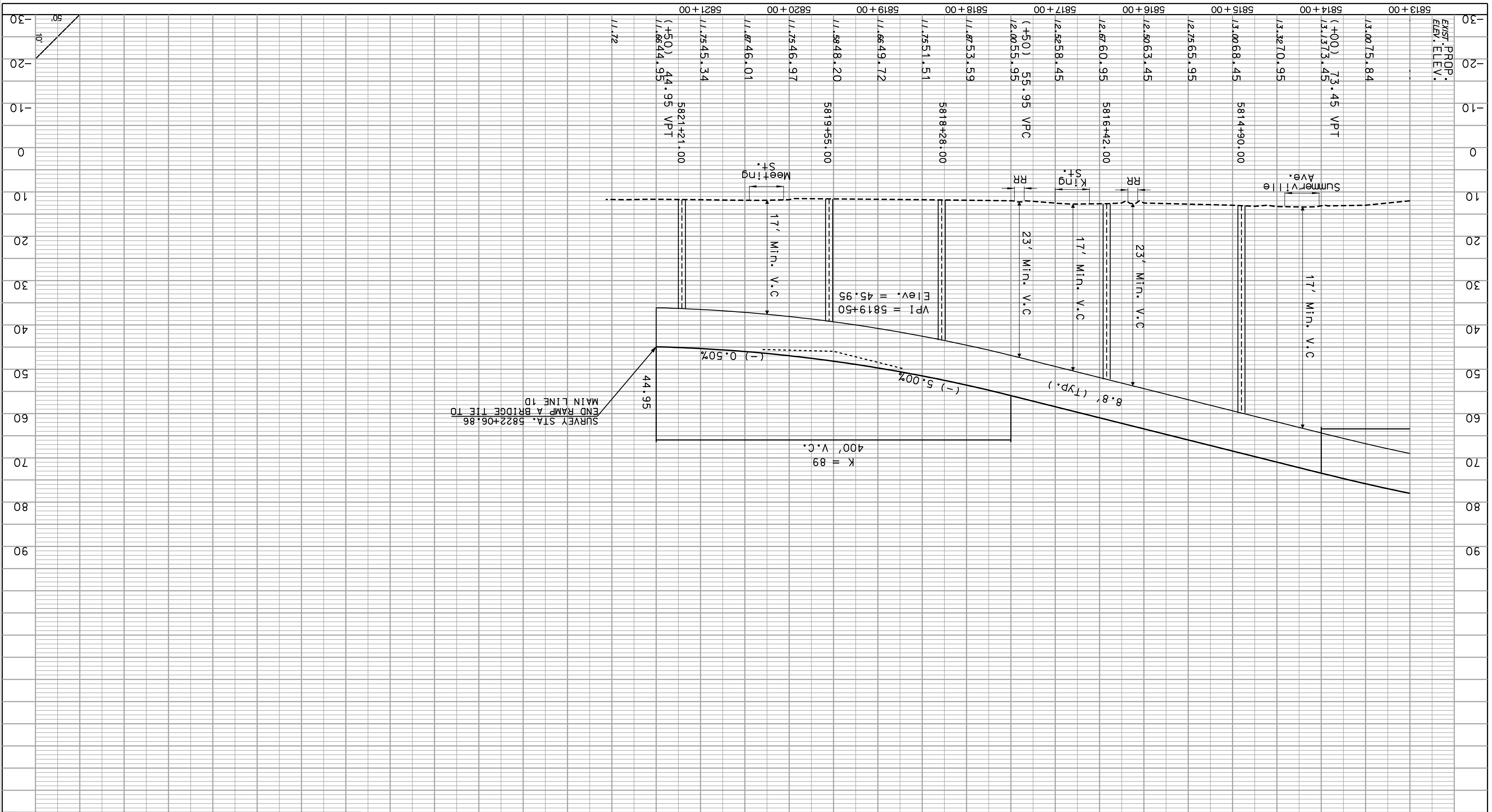


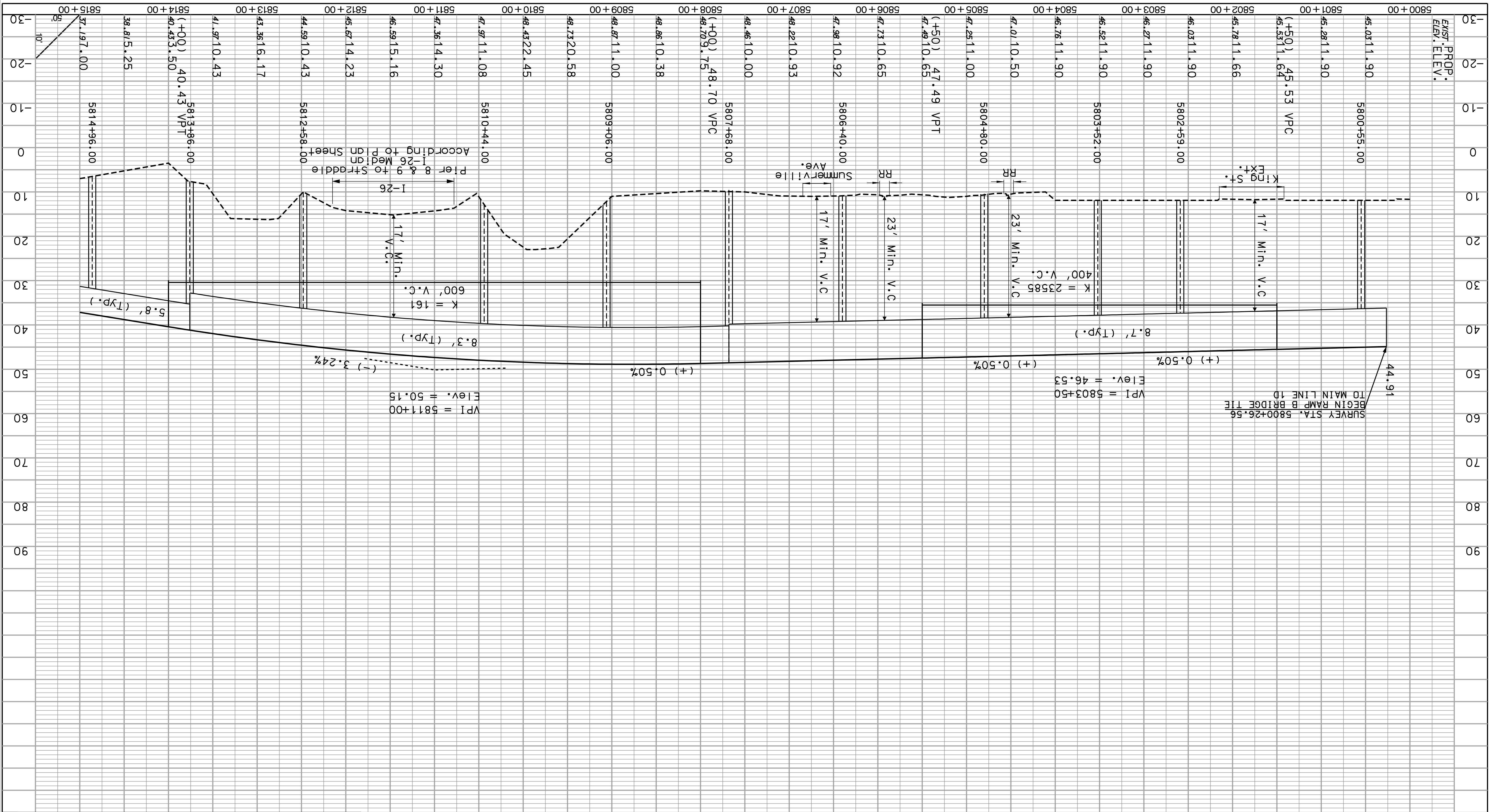


CNC MARINE TERMINAL
 ENVIRONMENTAL IMPACT STATEMENT
 TRANSPORTATION ALIGNMENT STUDIES
 ALIGNMENT 1D RAMP A PROPOSED
 PROFILE AND BRIDGE STRUCTURE
 JUNE 2006





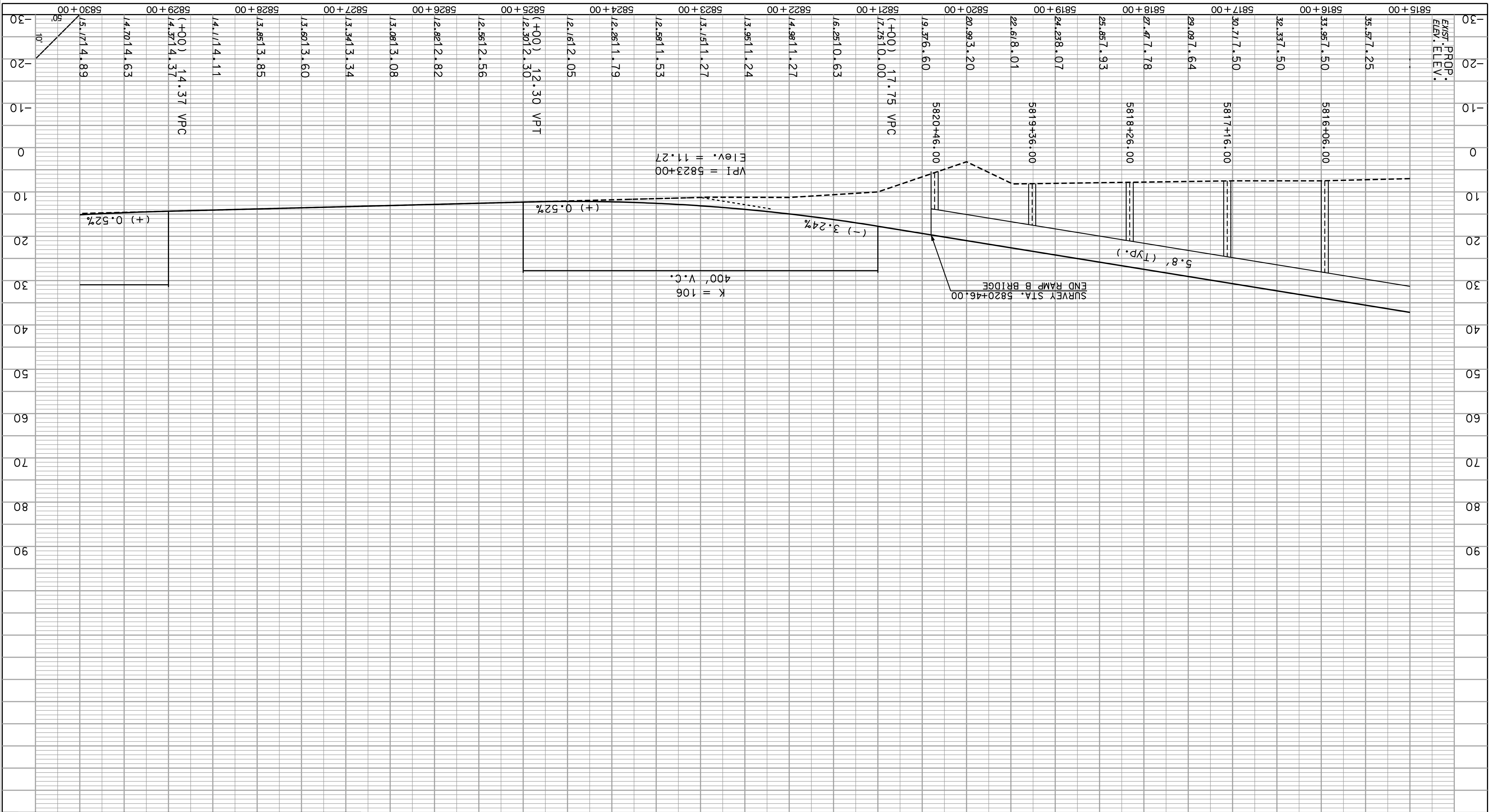


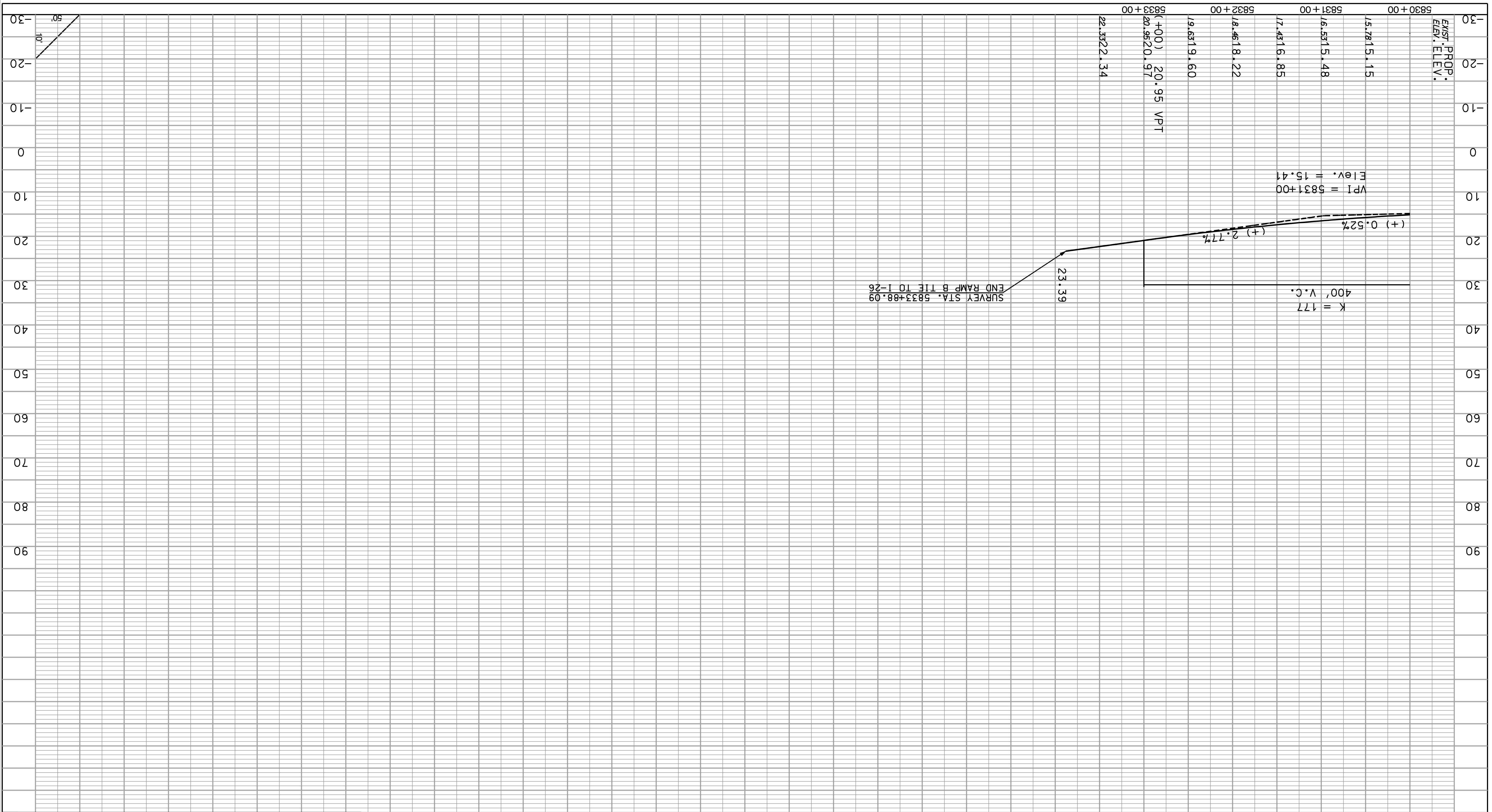


PROPOSED
EXIST. ELEV.

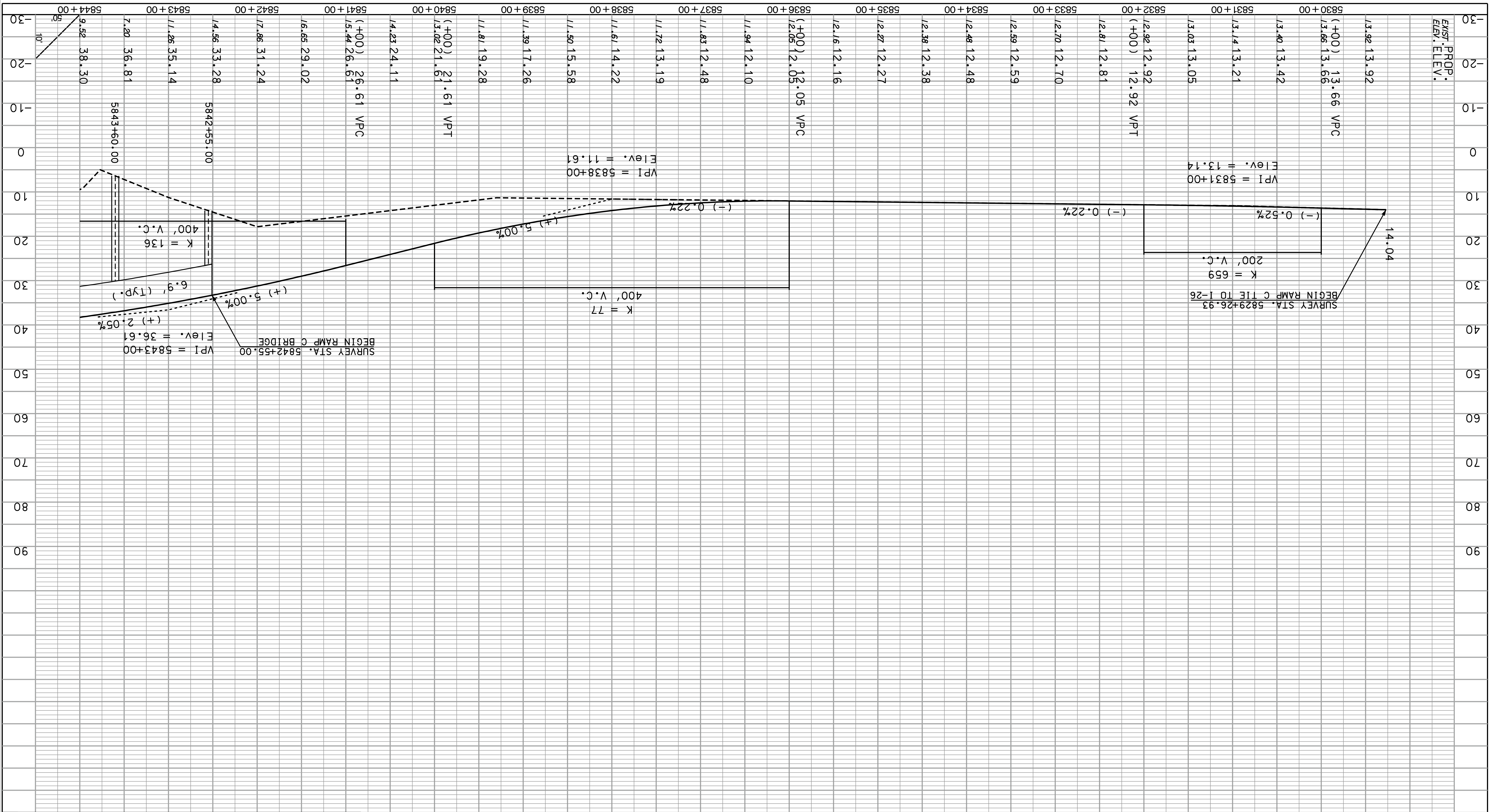
5800+00
5801+00
5802+00
5803+00
5804+00
5805+00
5806+00
5807+00
5808+00
5809+00
5810+00
5811+00
5812+00
5813+00
5814+00
5815+00

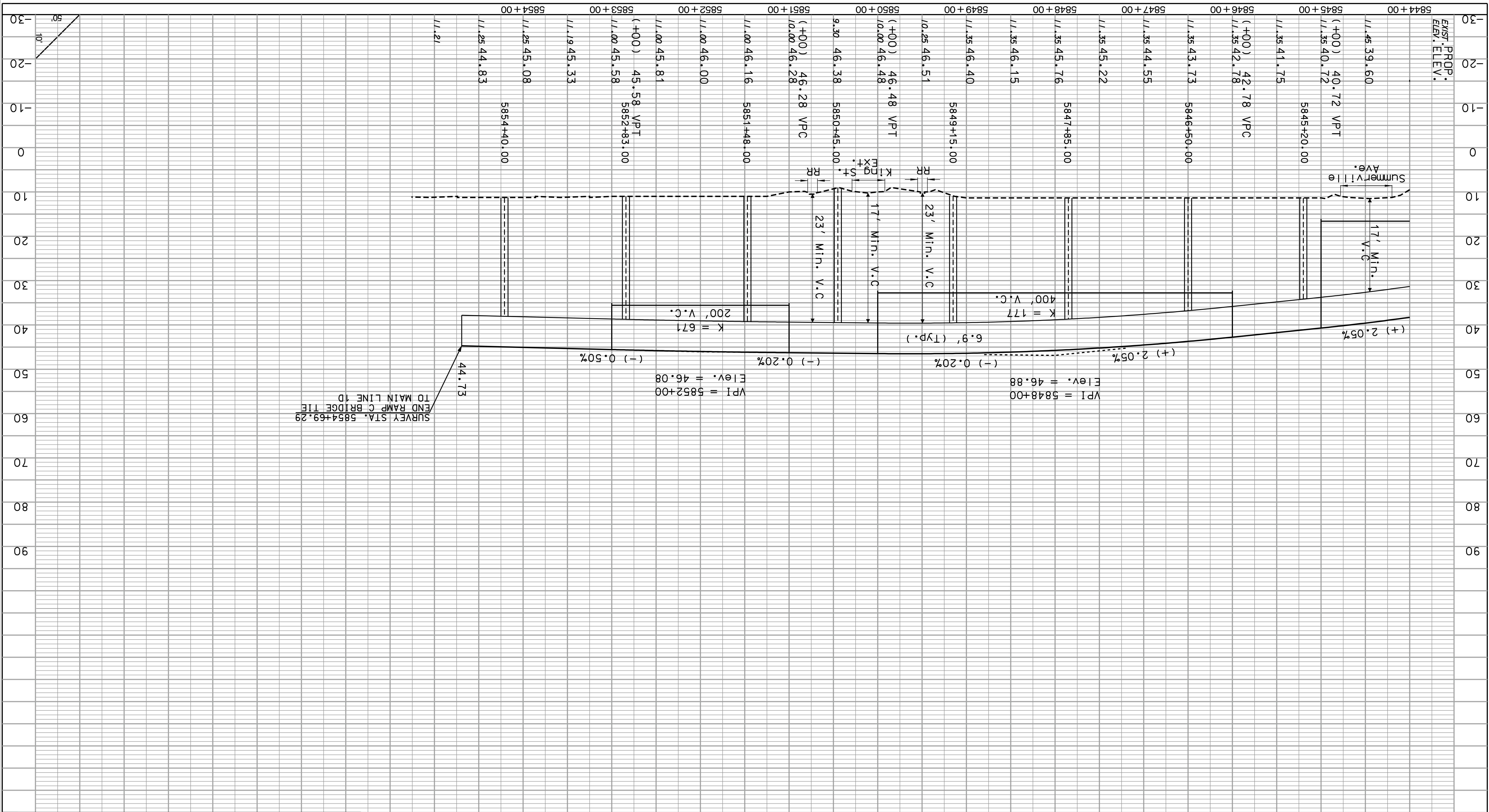
-30
-20
-10
0
10
20
30
40
50
60
70
80
90




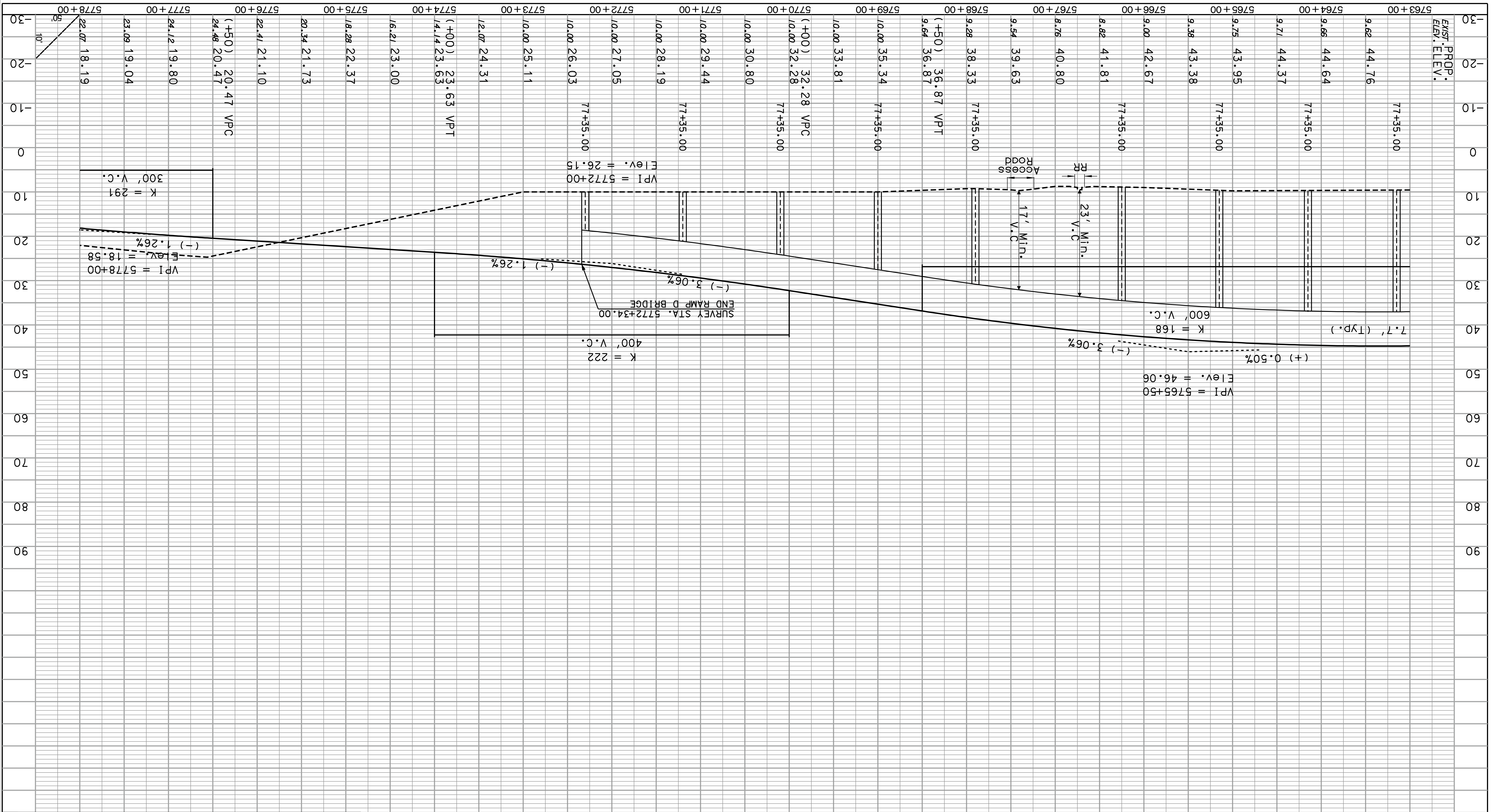


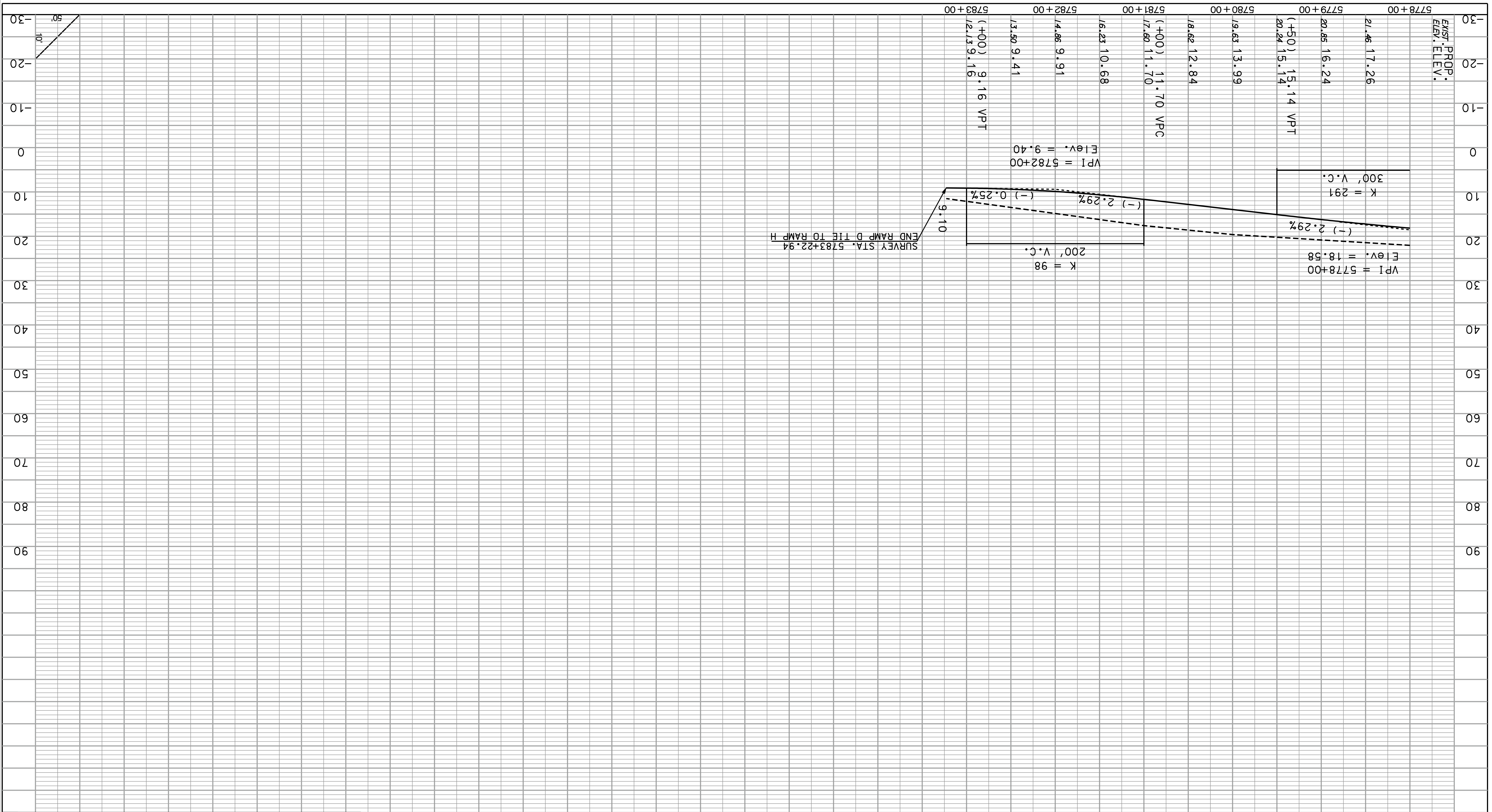
CNC MARINE TERMINAL
 ENVIRONMENTAL IMPACT STATEMENT
 TRANSPORTATION ALIGNMENT STUDIES
 ALIGNMENT 1D RAMP B PROPOSED
 PROFILE AND BRIDGE STRUCTURE
 JUNE 2006




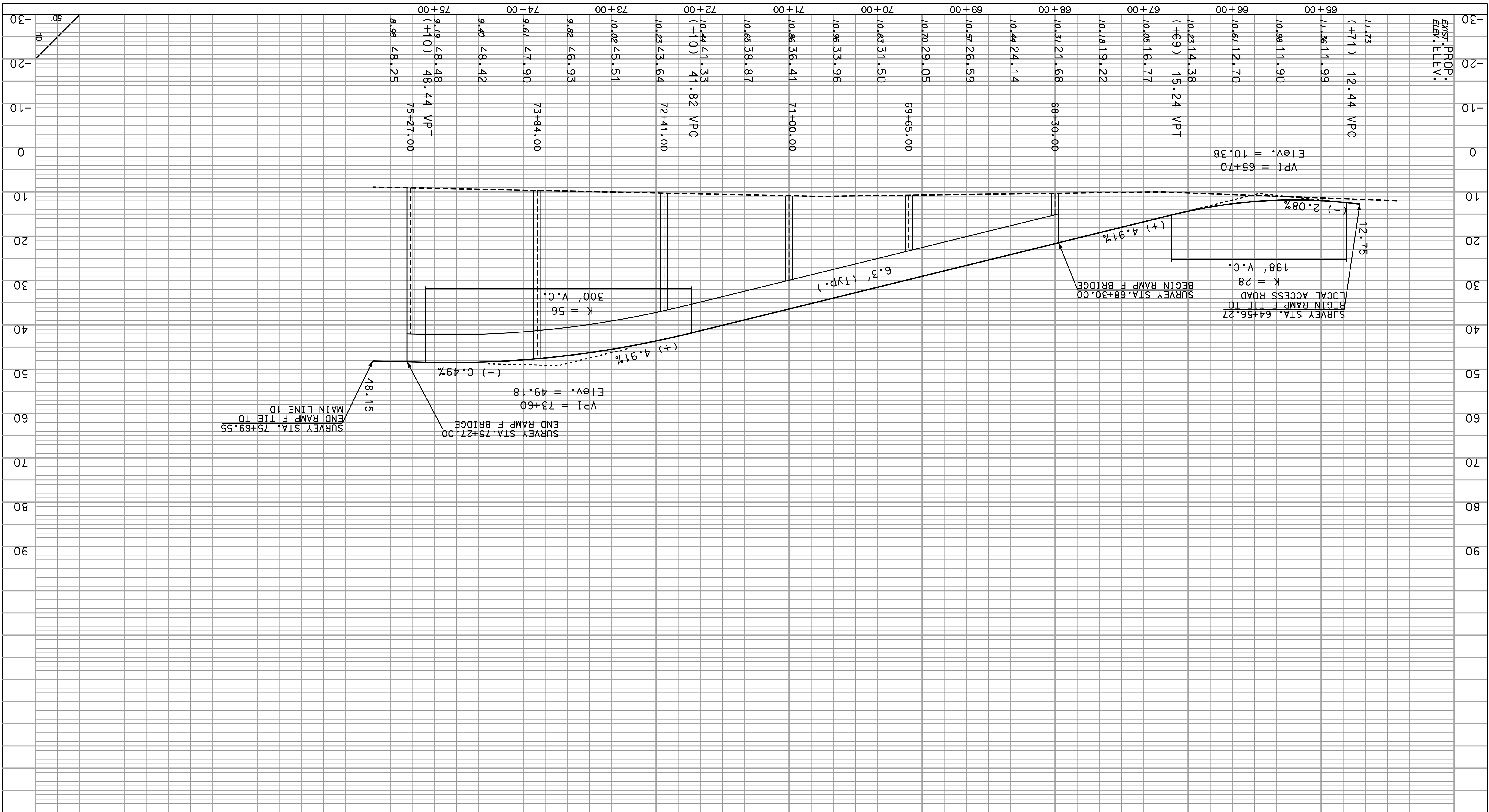


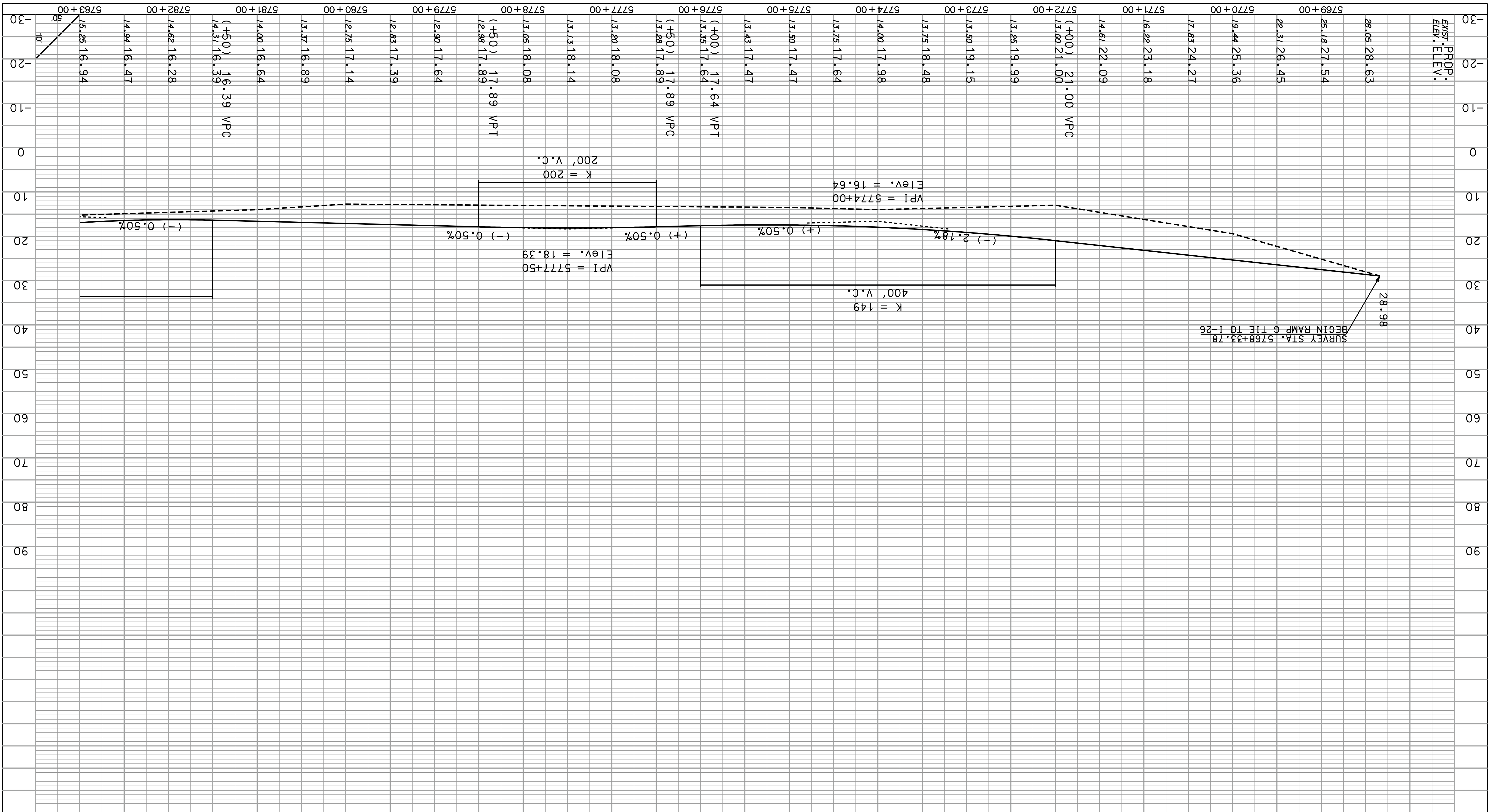


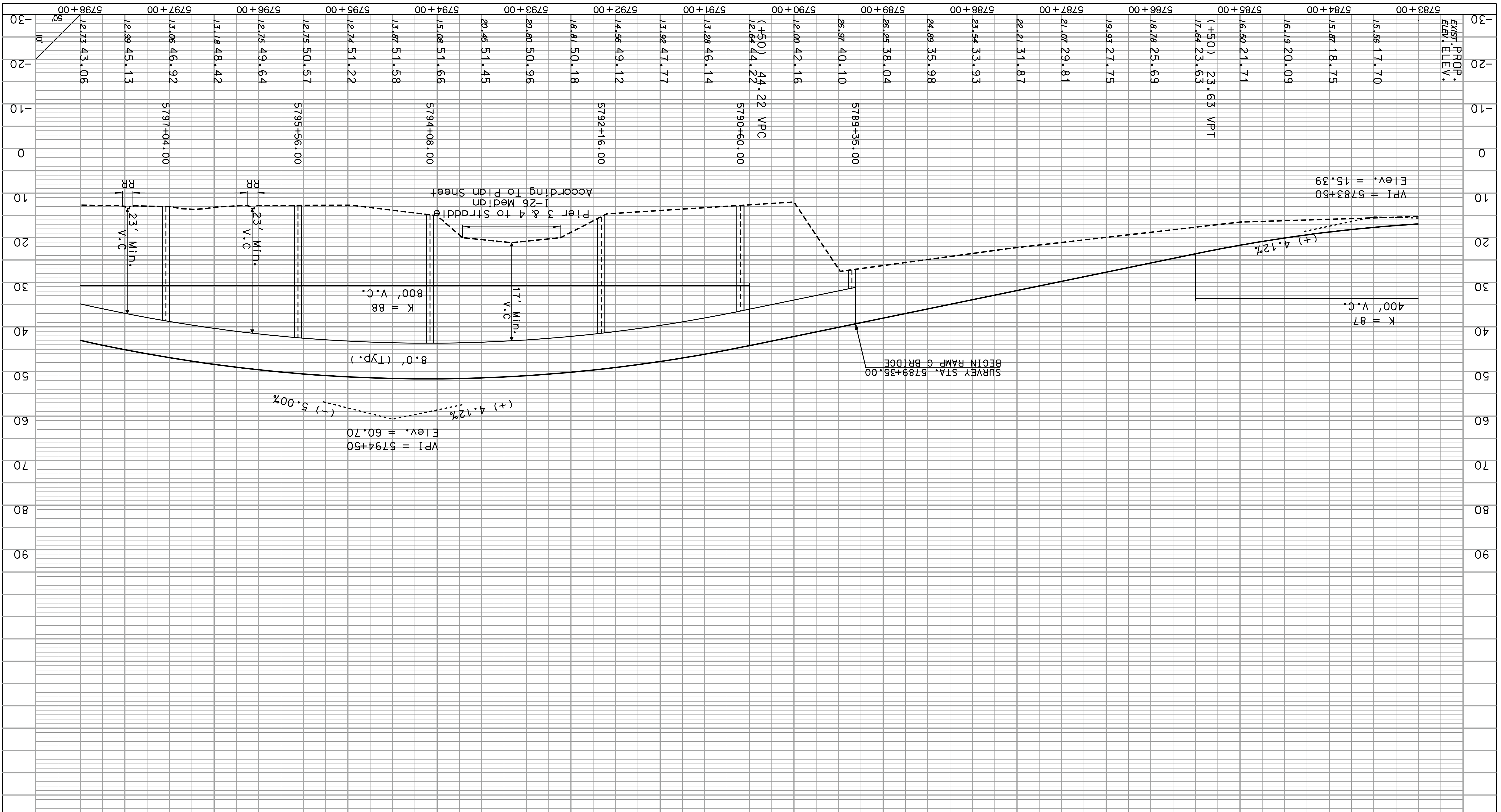


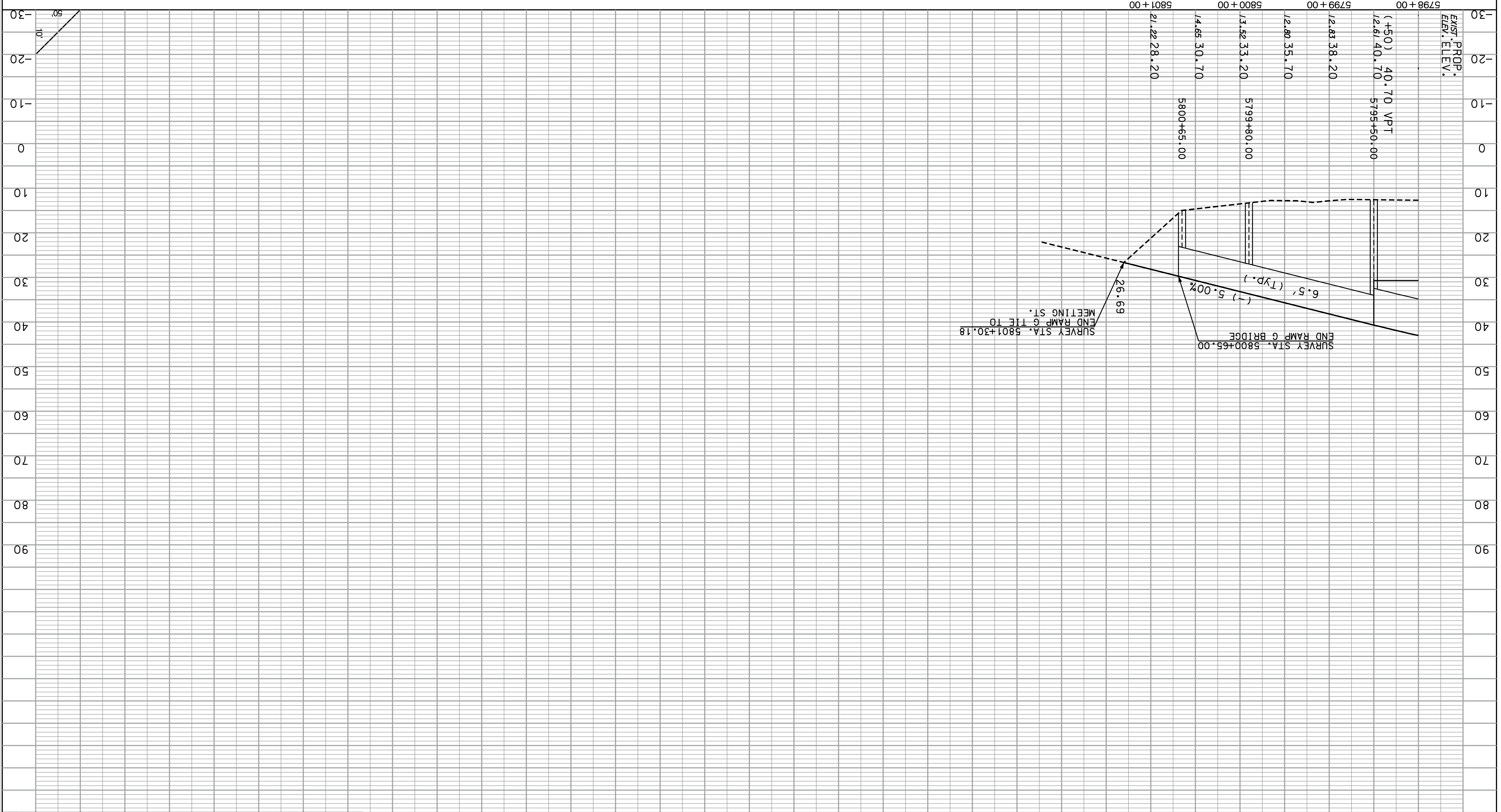


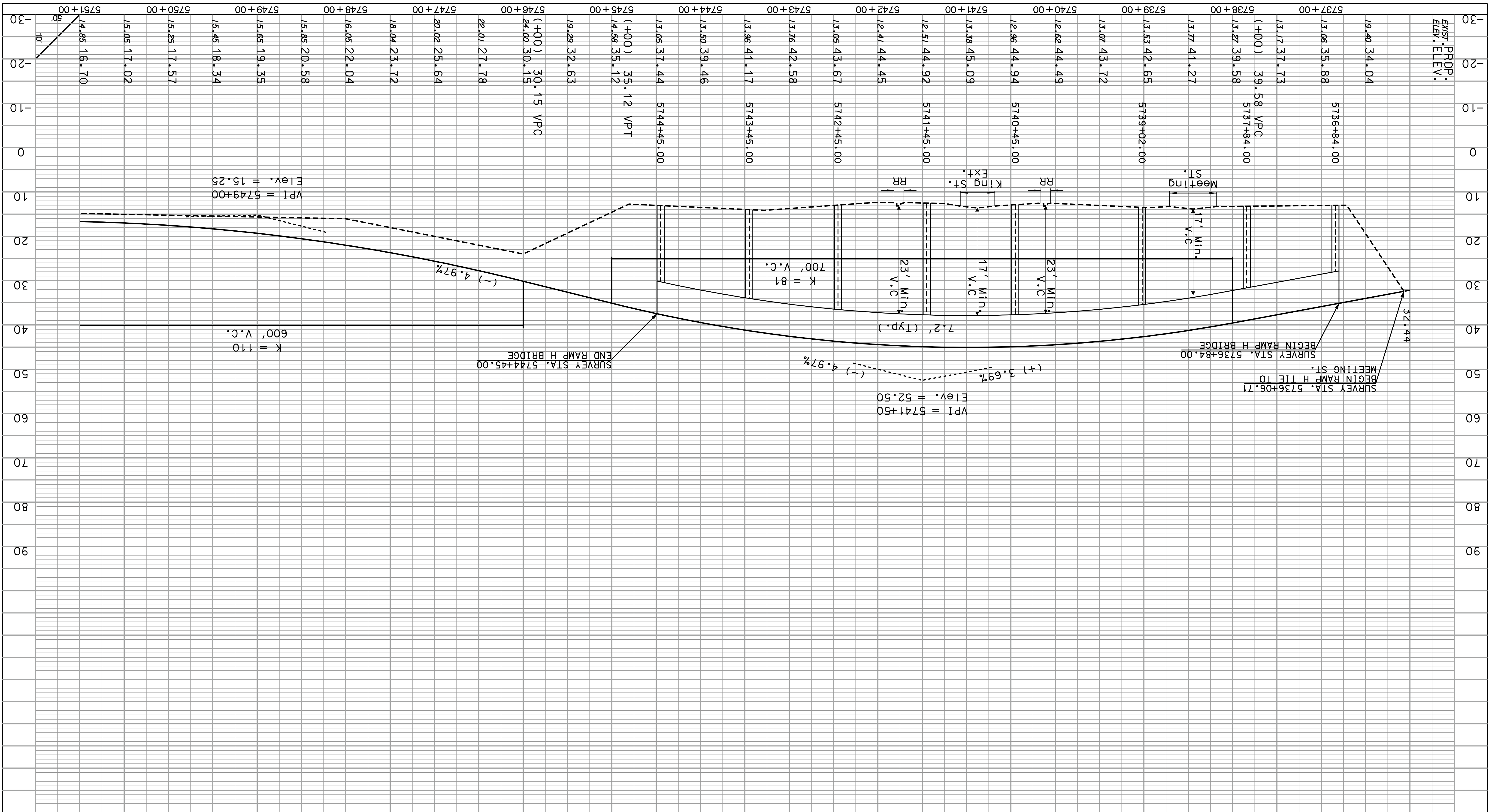


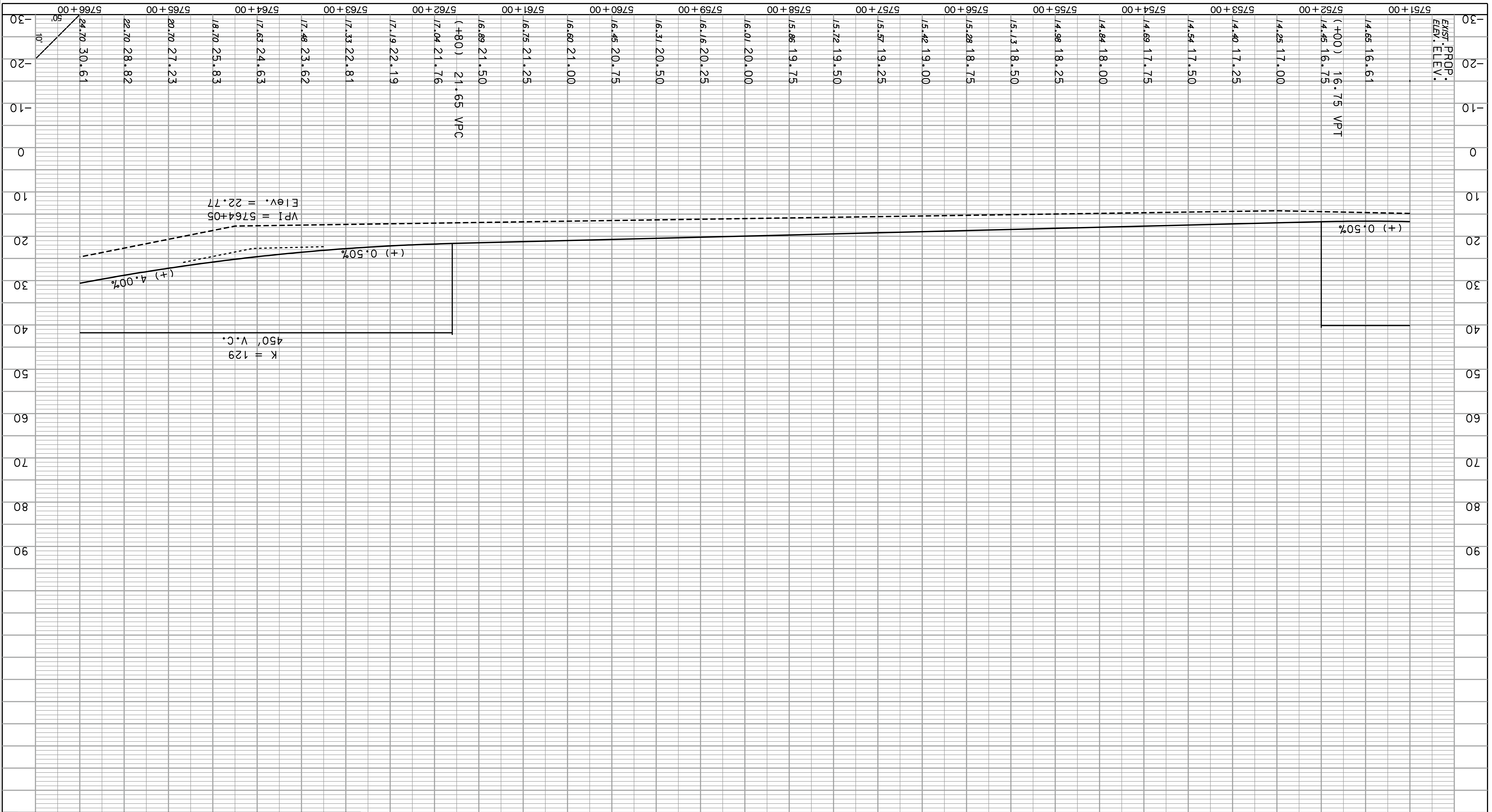












CNC MARINE TERMINAL
 ENVIRONMENTAL IMPACT STATEMENT
 TRANSPORTATION ALIGNMENT STUDIES
 ALIGNMENT 1D RAMP H PROPOSED
 PROFILE AND BRIDGE STRUCTURE
 JUNE 2006

