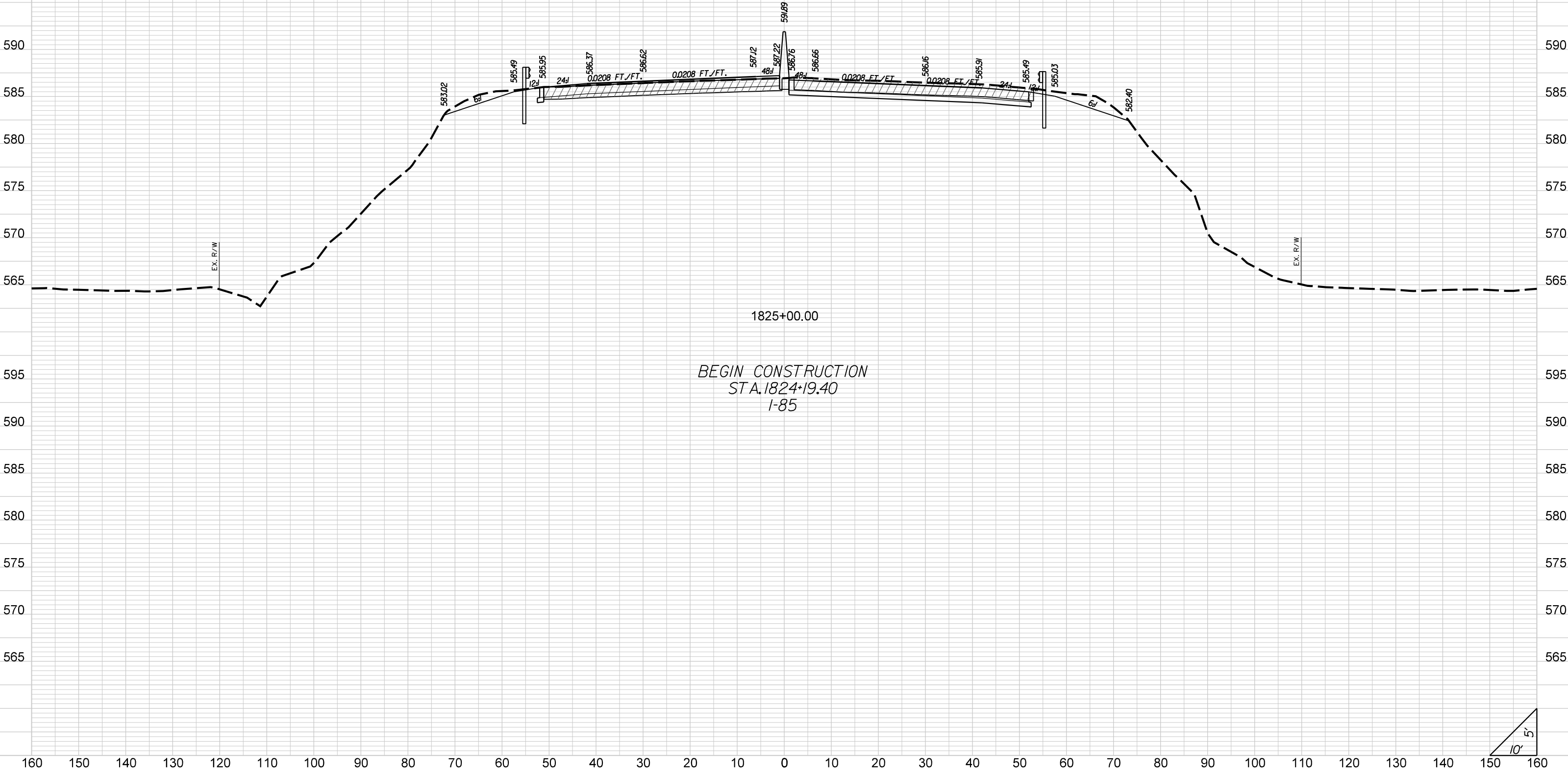
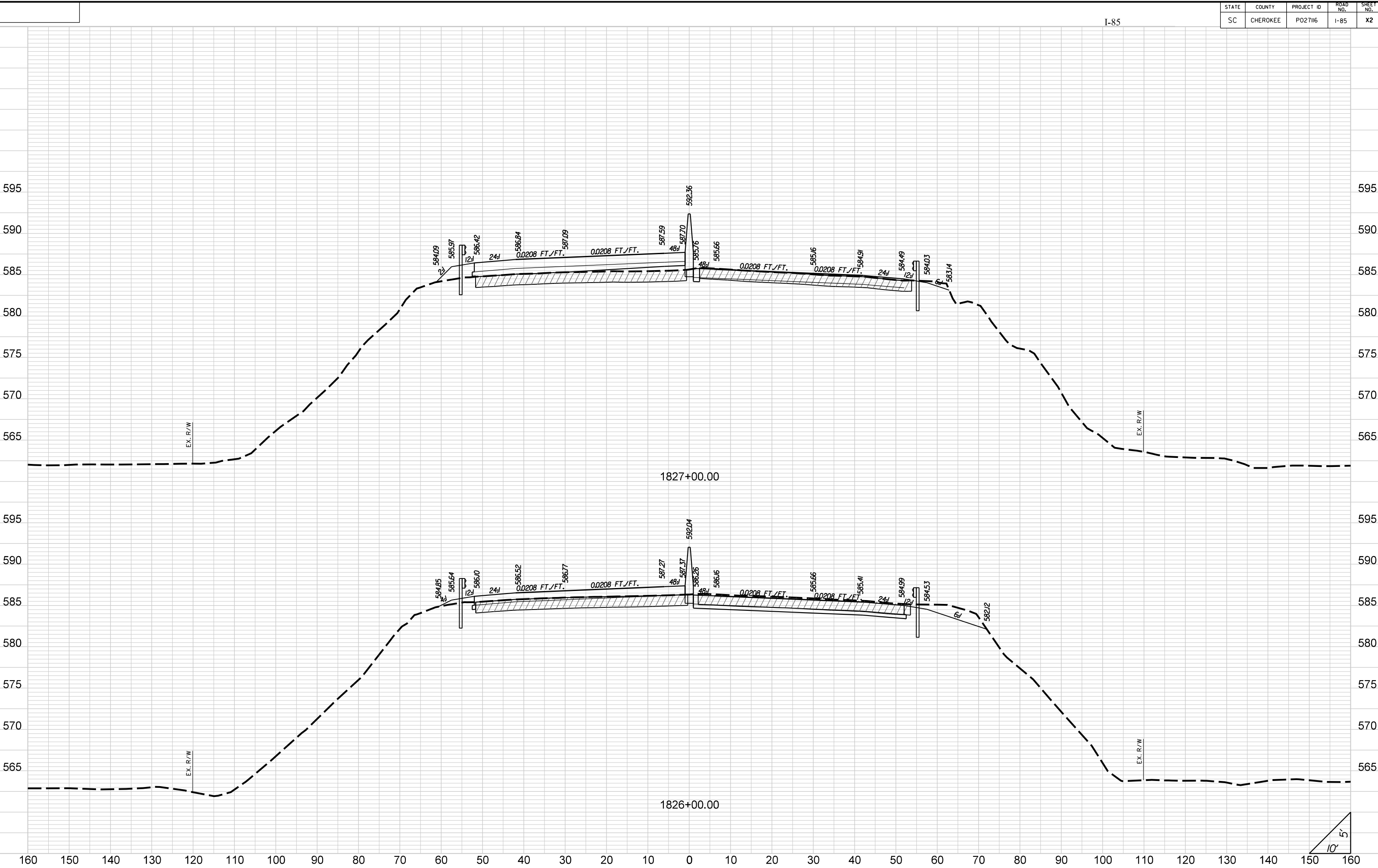


STATE	COUNTY	PROJECT ID	ROAD NO.	SHEET NO.
SC	CHEROKEE	P027116	I-85	XI

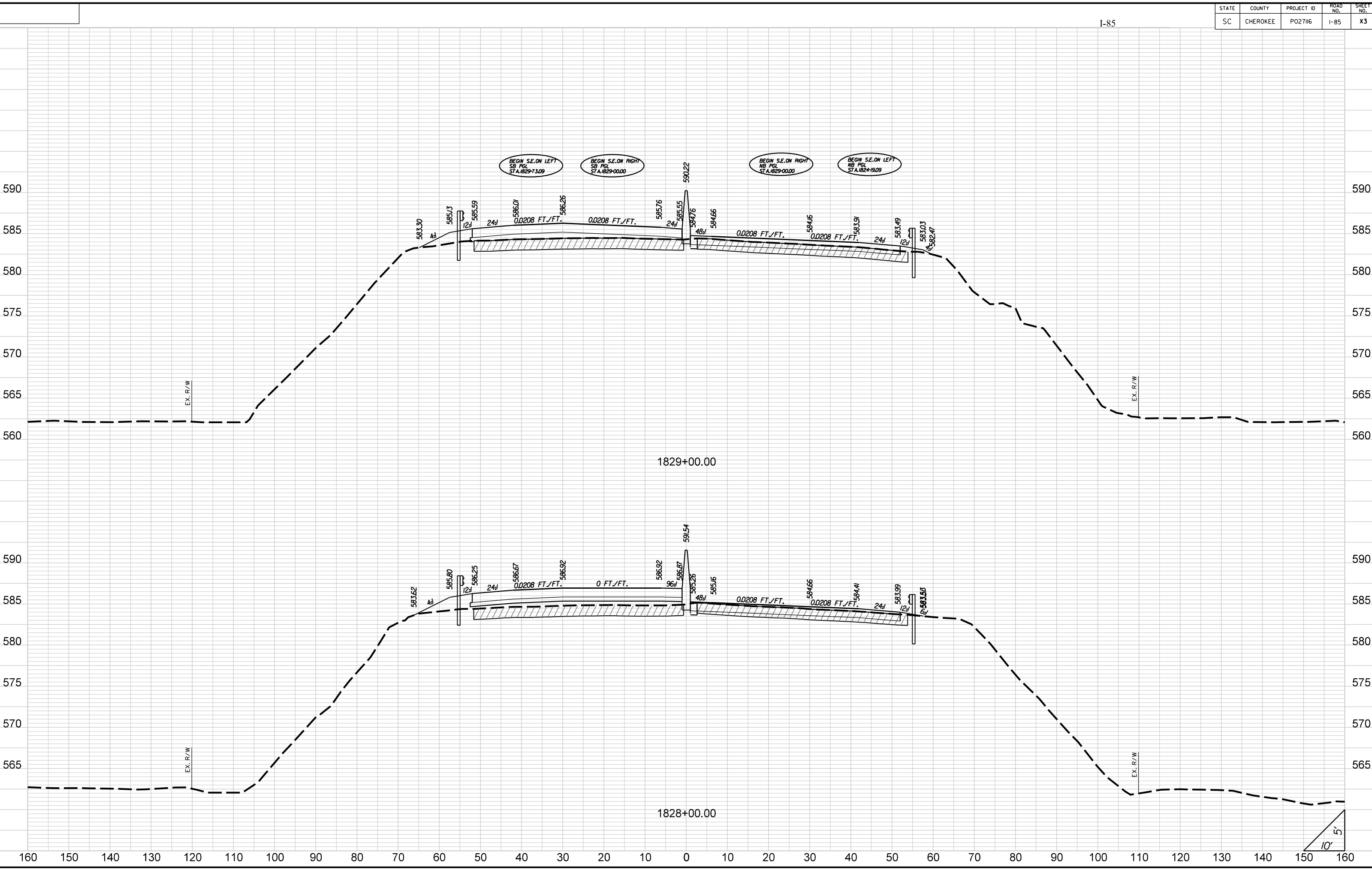


STATE	COUNTY	PROJECT ID	ROAD NO.	SHEET NO.
SC	CHEROKEE	P027116	I-85	X2

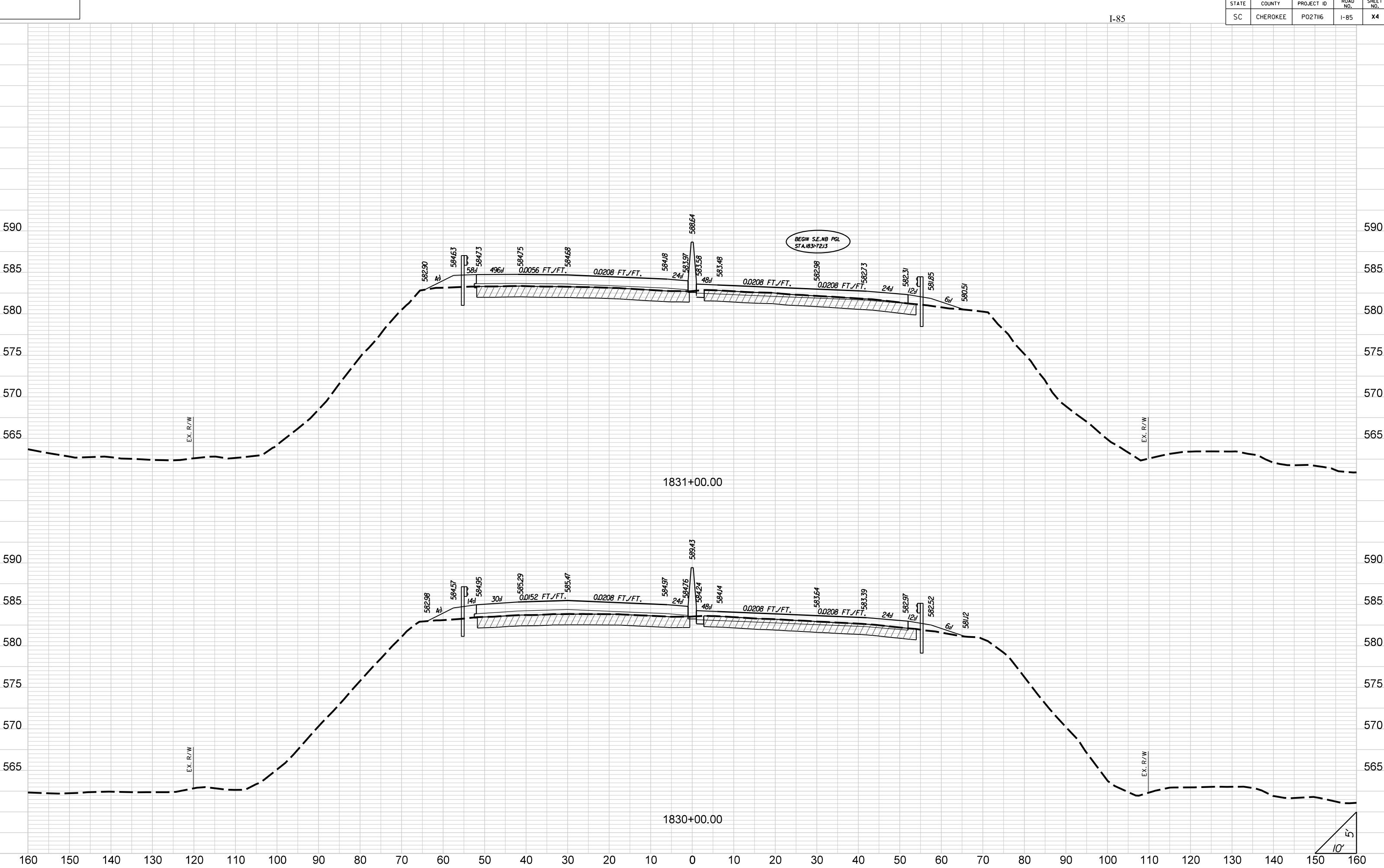


STATE	COUNTY	PROJECT ID	ROAD NO.	SHEET NO.
SC	CHEROKEE	P027116	I-85	X3

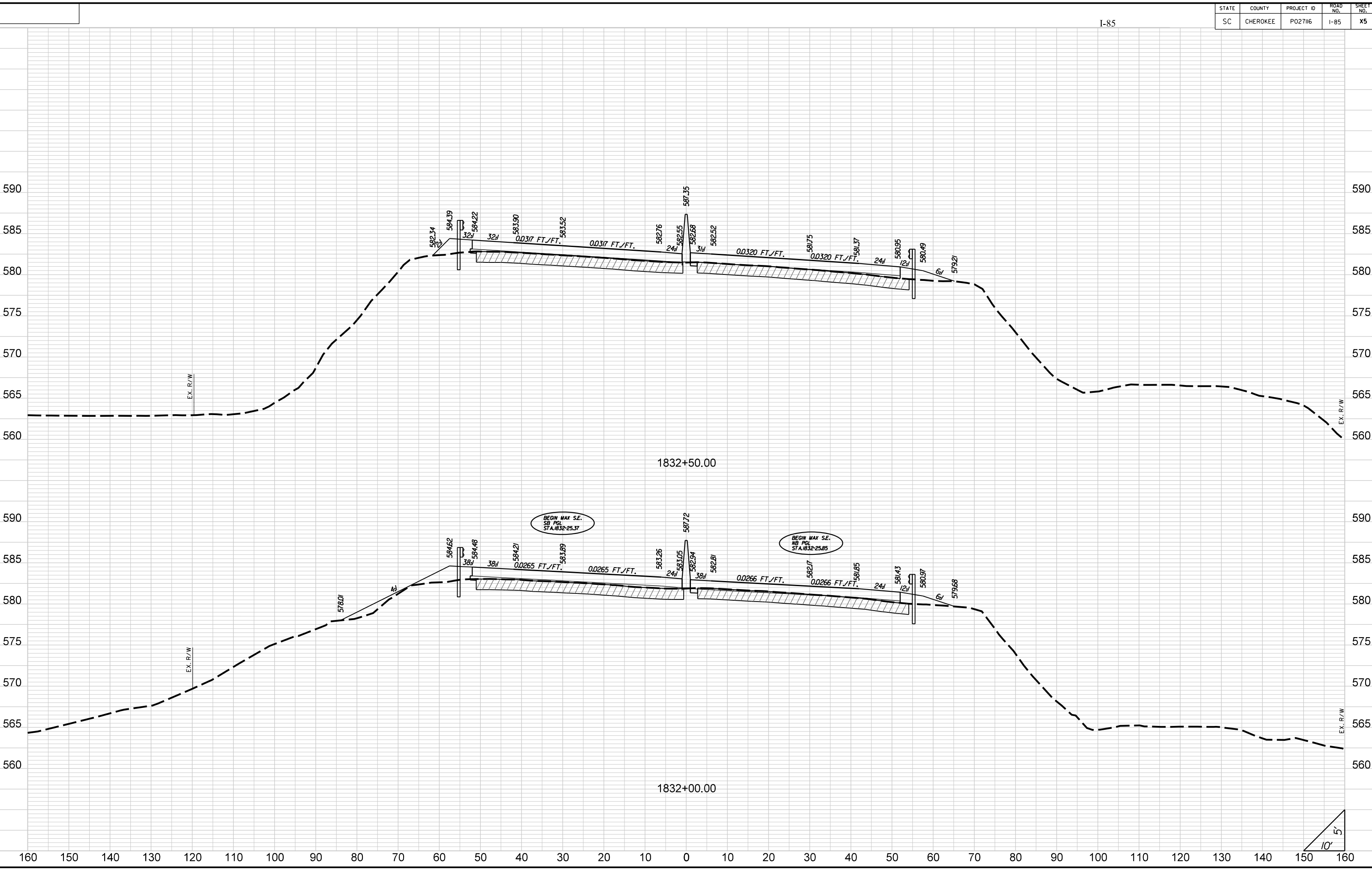
I-85



STATE	COUNTY	PROJECT ID	ROAD NO.	SHEET NO.
SC	CHEROKEE	P027116	I-85	X4

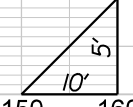


STATE	COUNTY	PROJECT ID	ROAD NO.	SHEET NO.
SC	CHEROKEE	P027116	I-85	X5

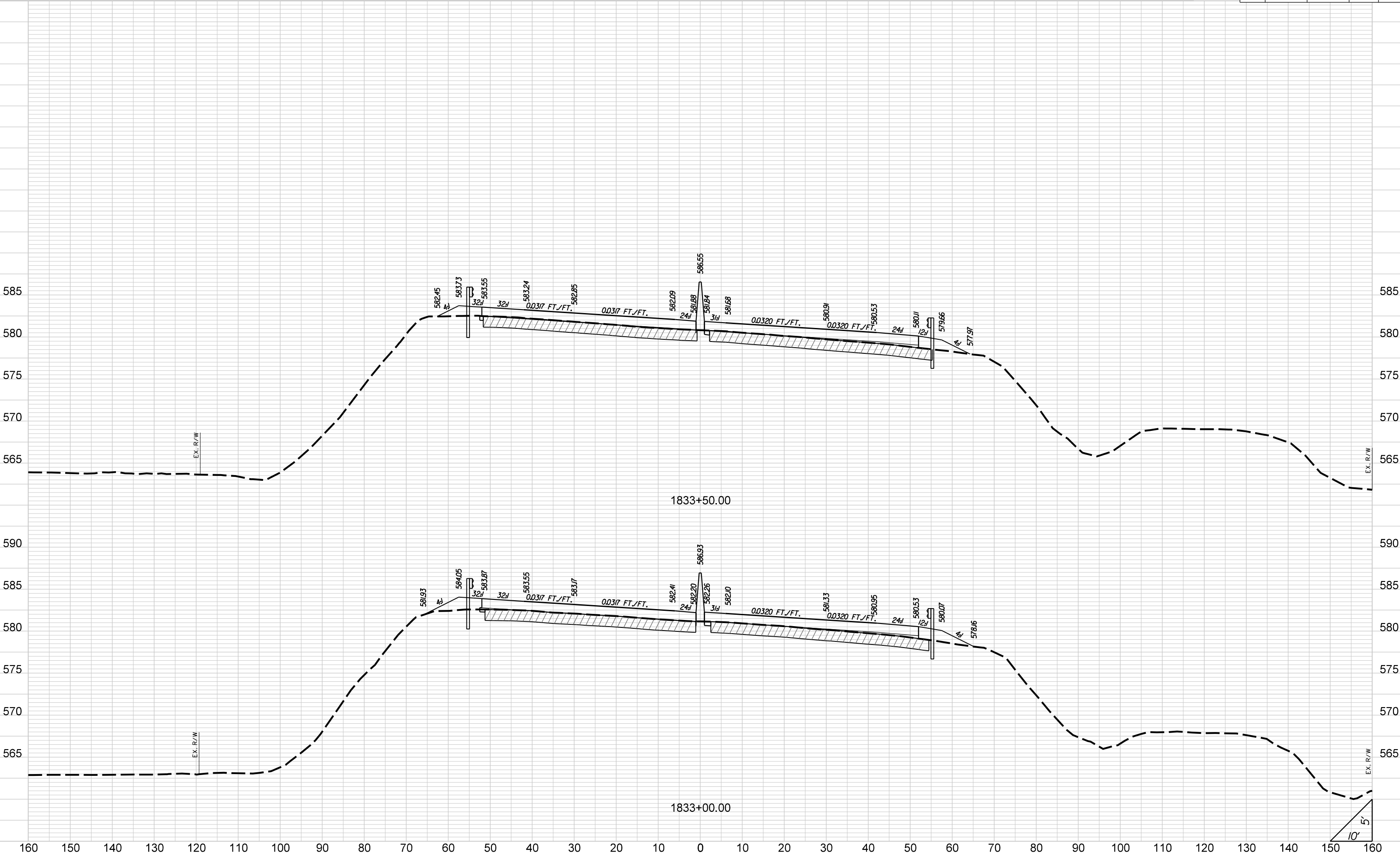


BEGIN MAX S.E.
SB PGL
STA. 1832+25.37

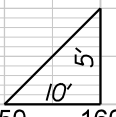
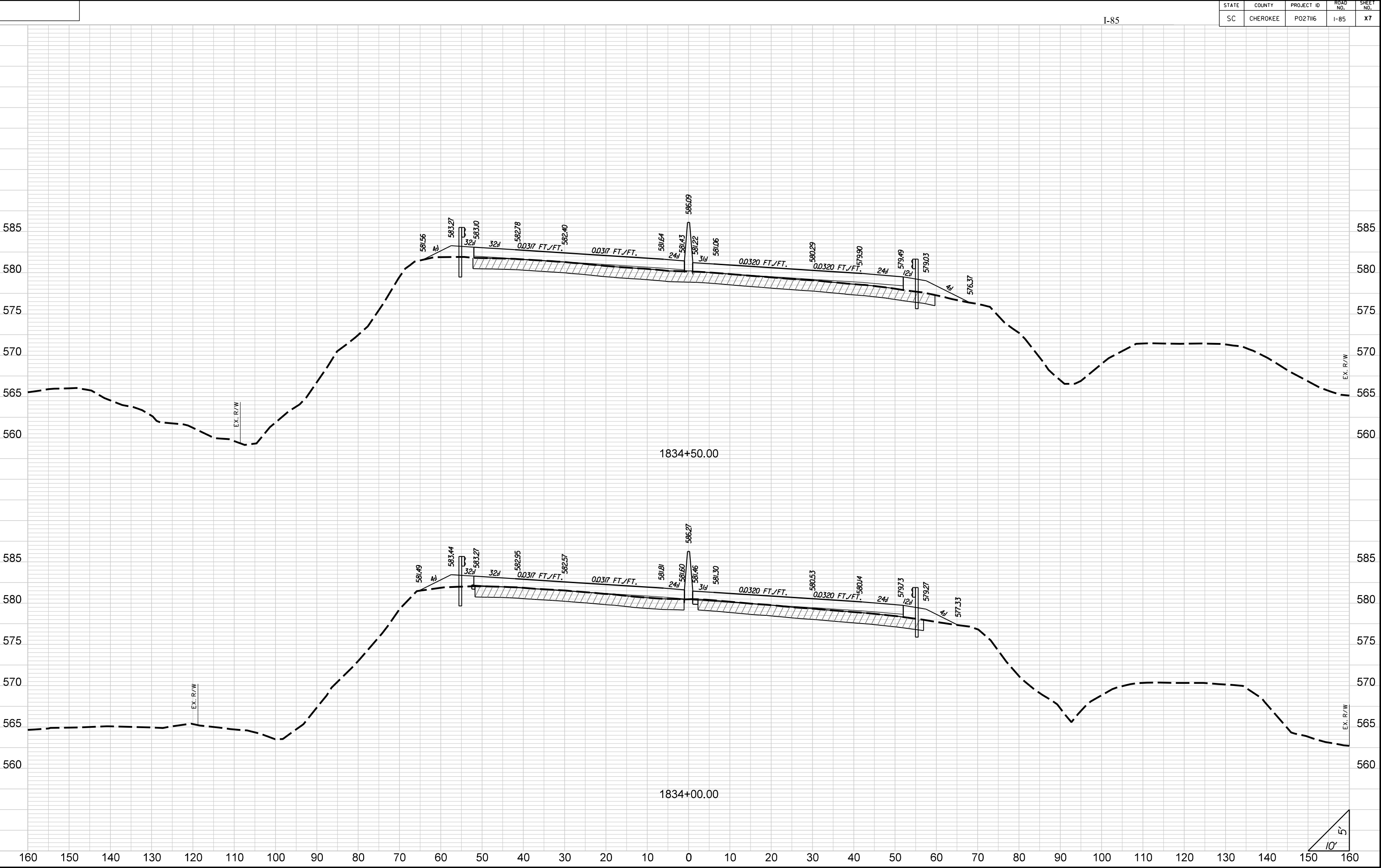
BEGIN MAX S.E.
NB PGL
STA. 1832+25.85



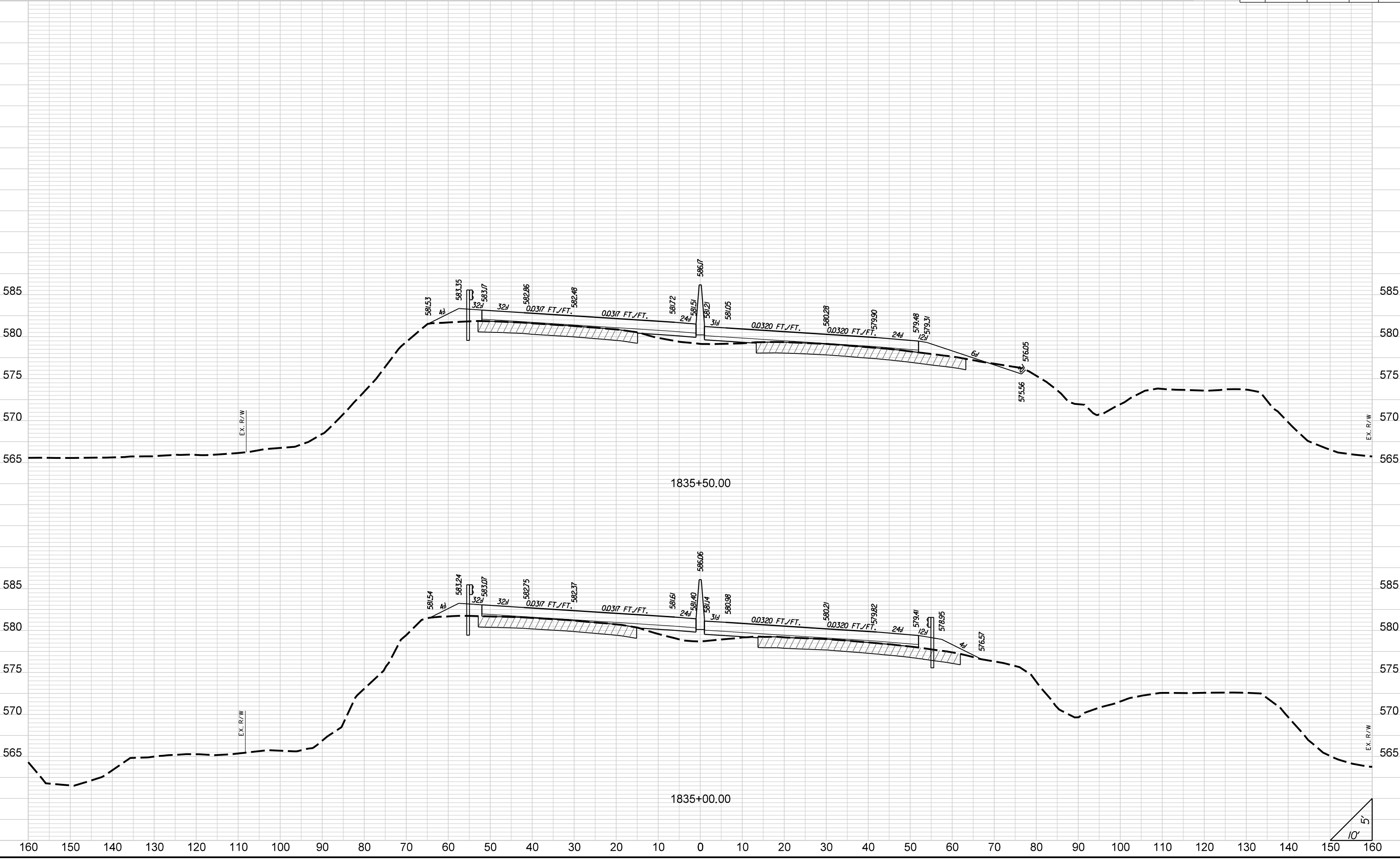
STATE	COUNTY	PROJECT ID	ROAD NO.	SHEET NO.
SC	CHEROKEE	P027116	I-85	X6



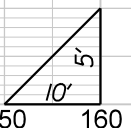
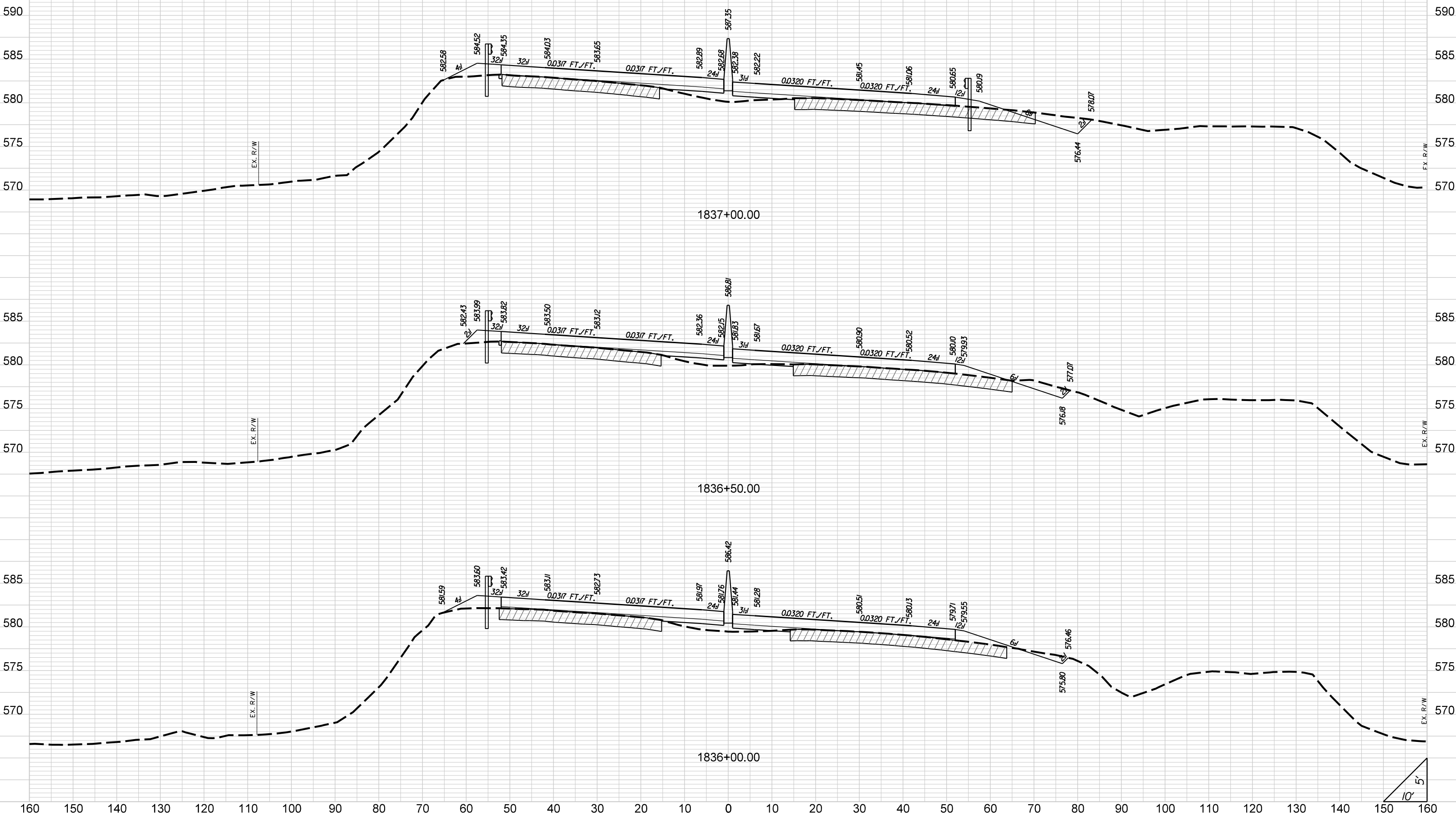
STATE	COUNTY	PROJECT ID	ROAD NO.	SHEET NO.
SC	CHEROKEE	P027116	I-85	X7



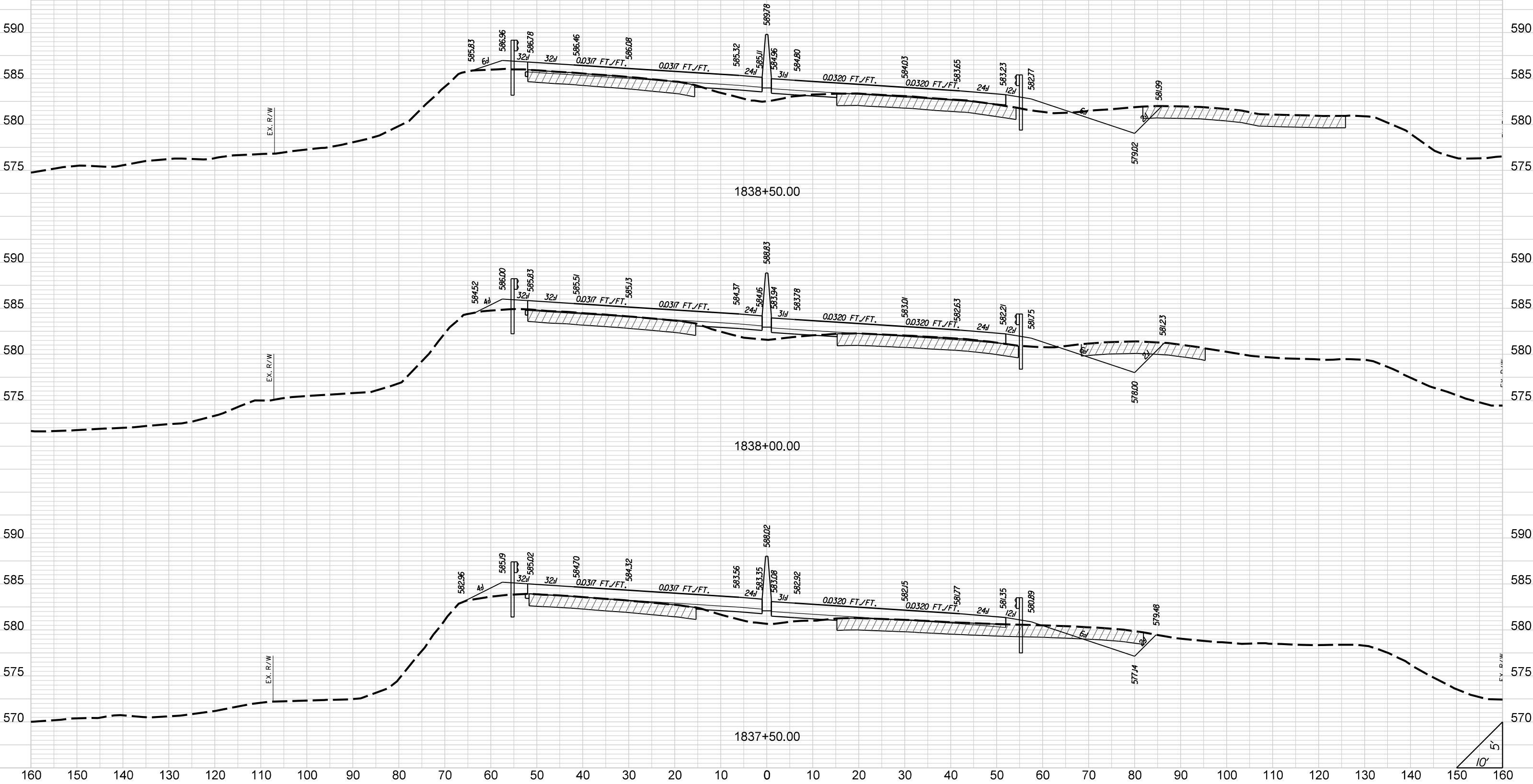
STATE	COUNTY	PROJECT ID	ROAD NO.	SHEET NO.
SC	CHEROKEE	P027116	I-85	X8



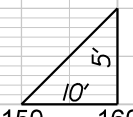
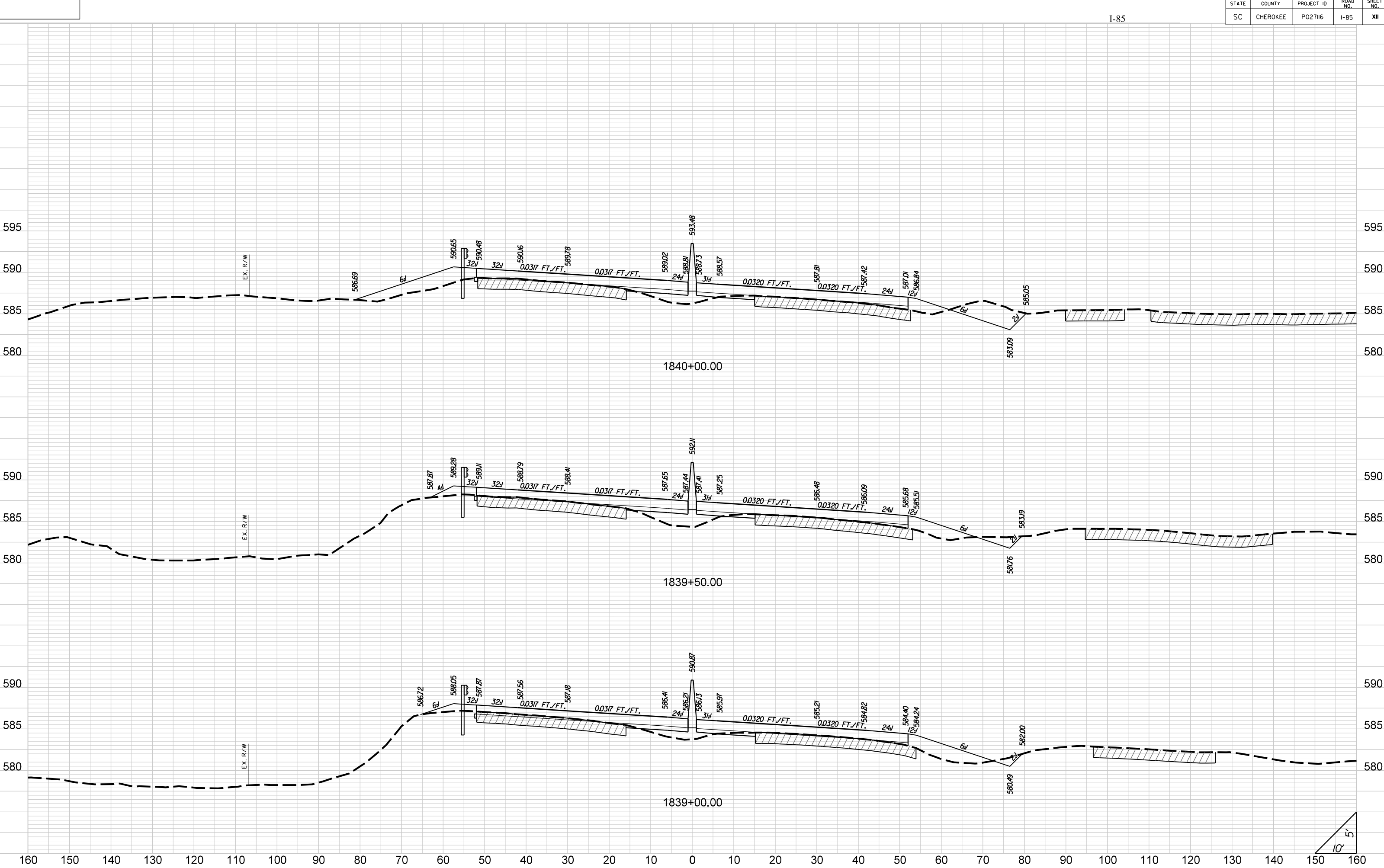
STATE	COUNTY	PROJECT ID	ROAD NO.	SHEET NO.
SC	CHEROKEE	PO27116	I-85	X9



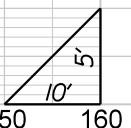
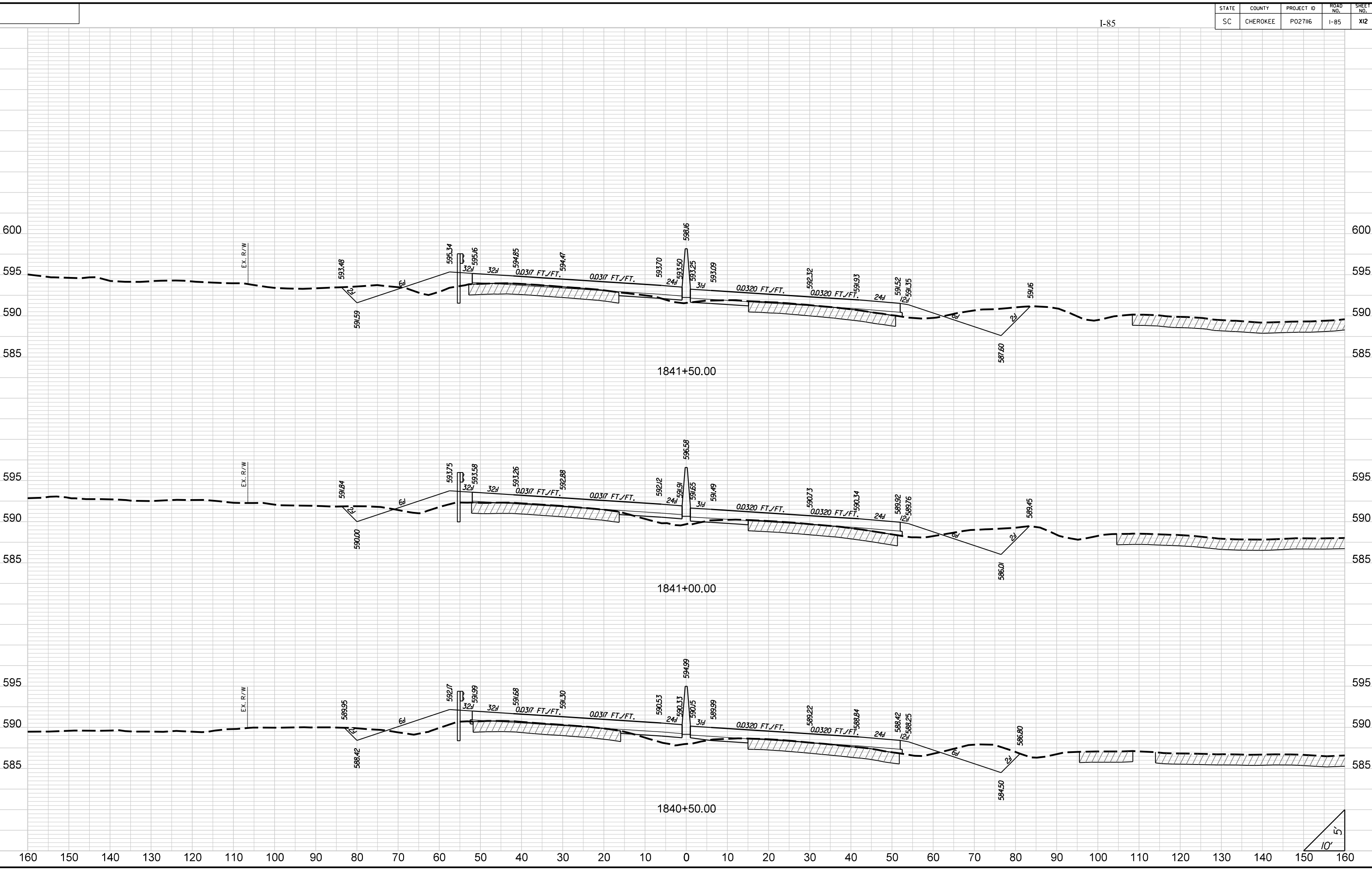
STATE	COUNTY	PROJECT ID	ROAD NO.	SHEET NO.
SC	CHEROKEE	P027116	I-85	X10



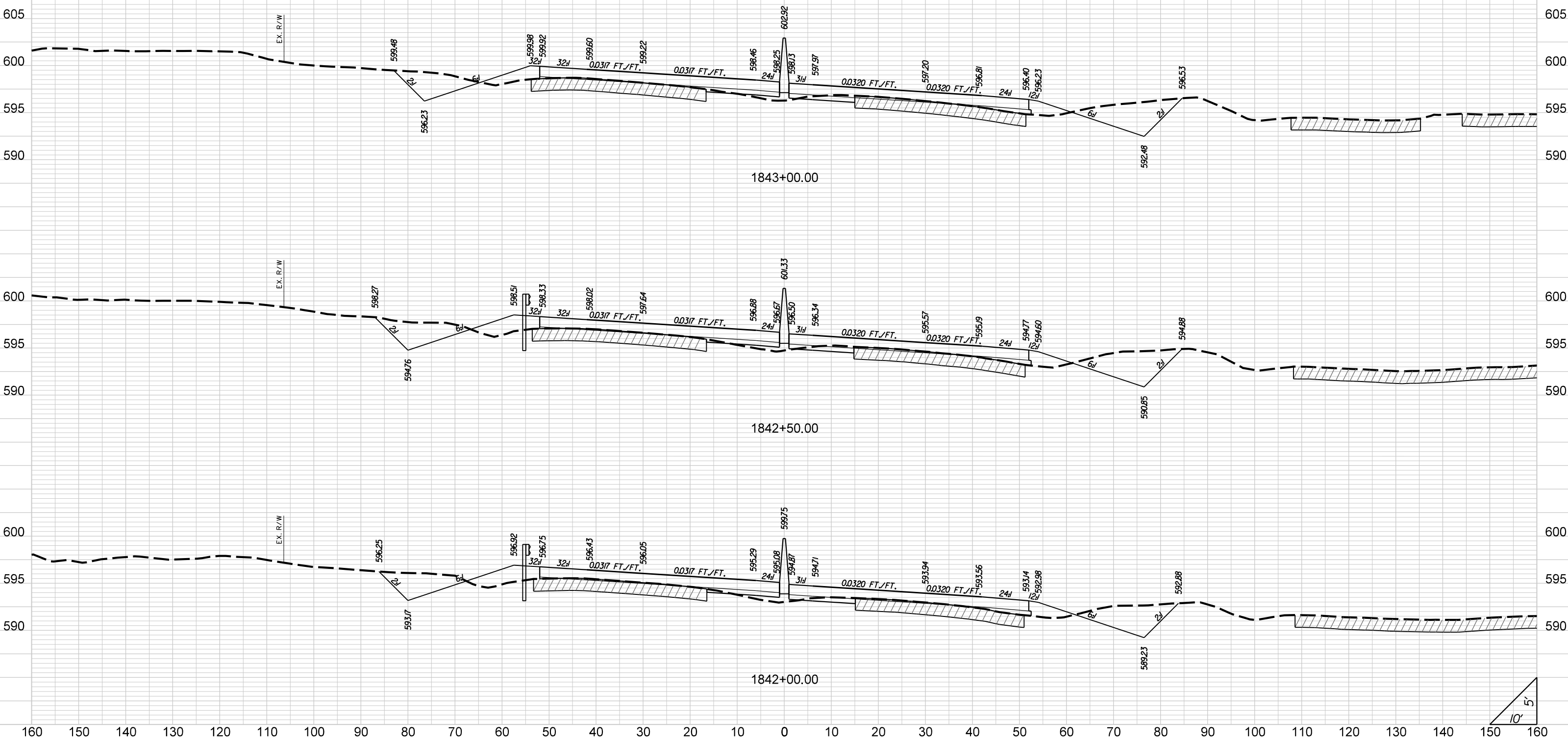
STATE	COUNTY	PROJECT ID	ROAD NO.	SHEET NO.
SC	CHEROKEE	P027116	I-85	XII



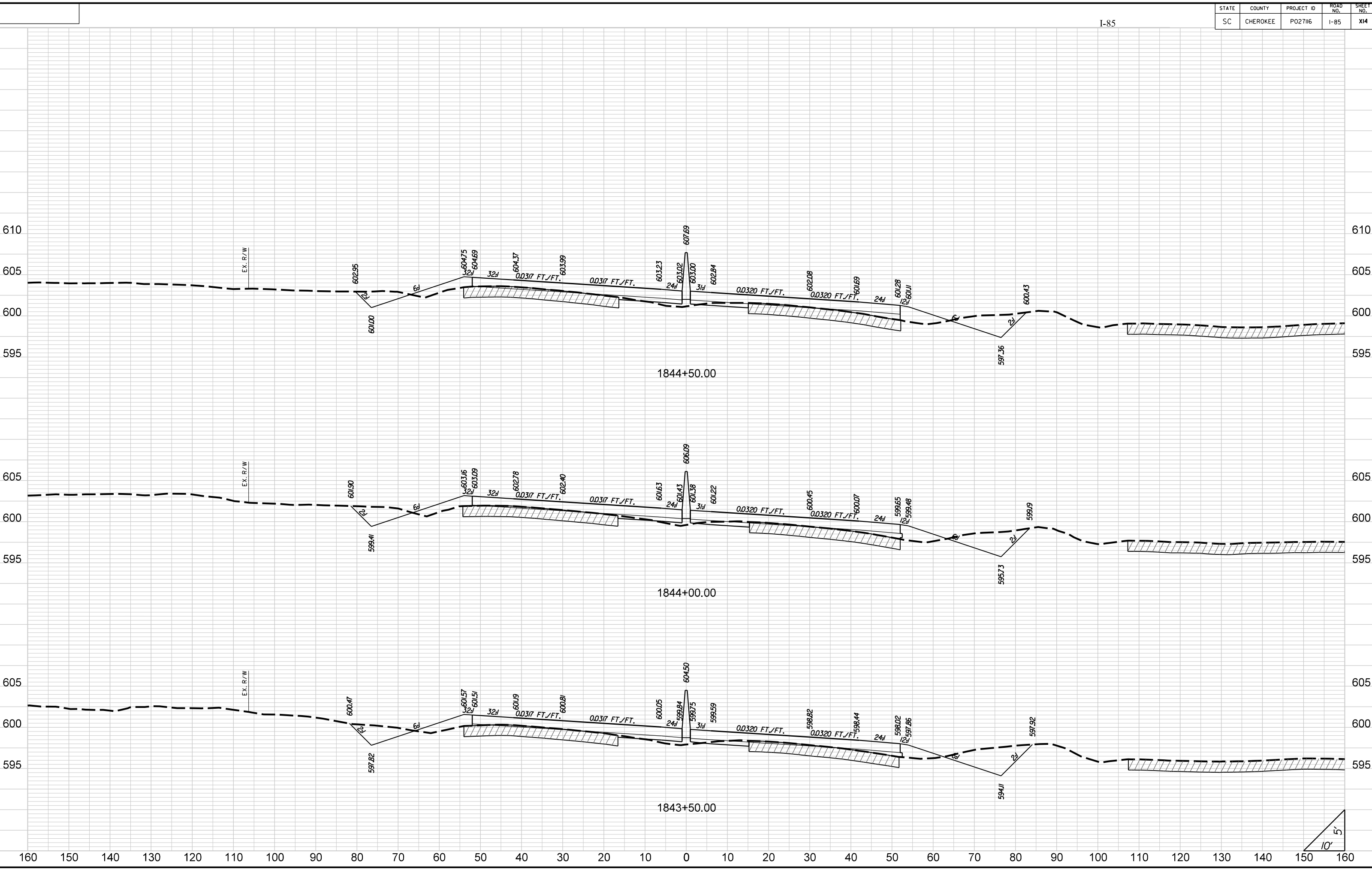
STATE	COUNTY	PROJECT ID	ROAD NO.	SHEET NO.
SC	CHEROKEE	P027116	I-85	X12



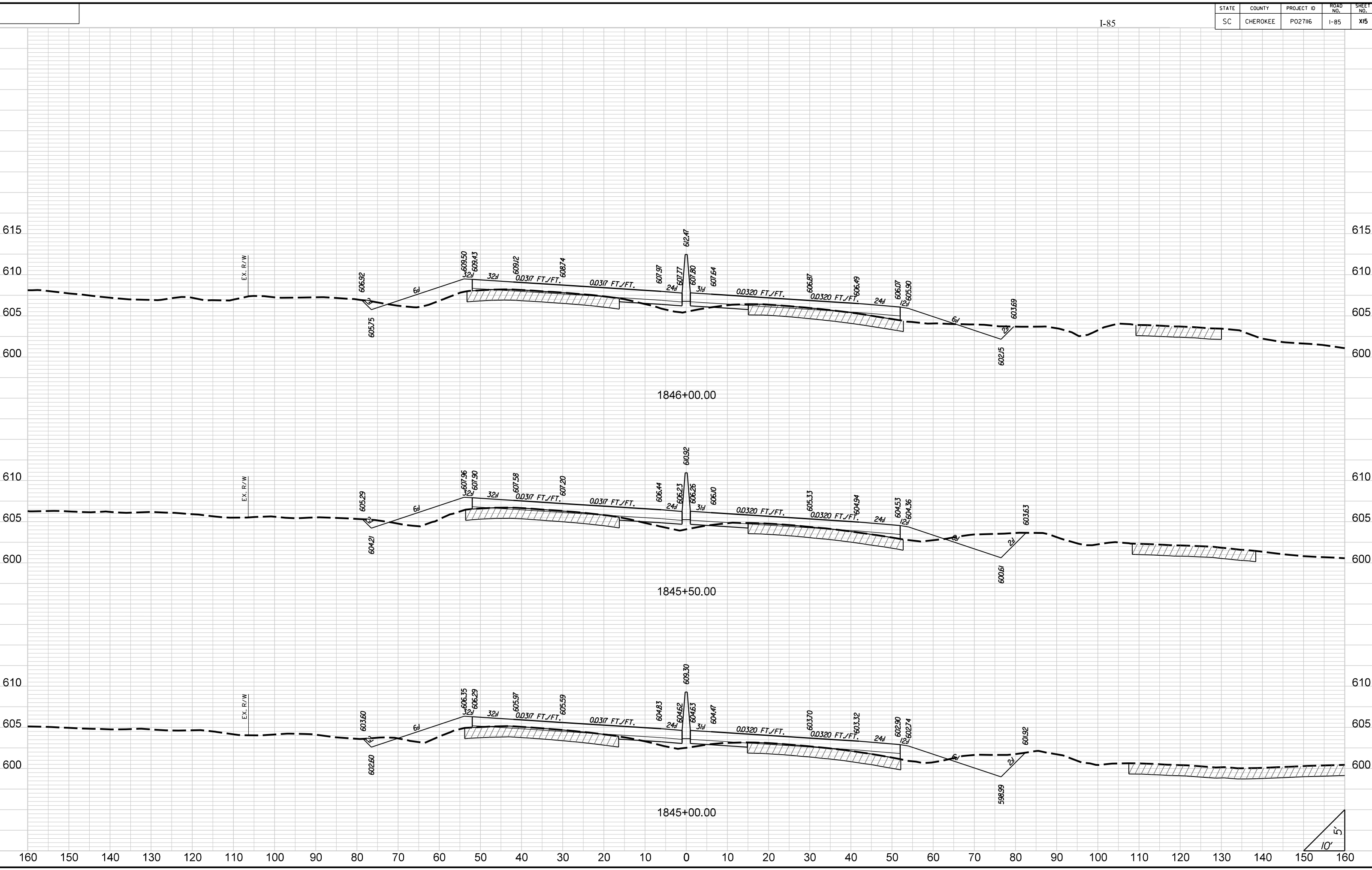
STATE	COUNTY	PROJECT ID	ROAD NO.	SHEET NO.
SC	CHEROKEE	P027116	I-85	X13



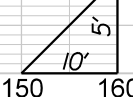
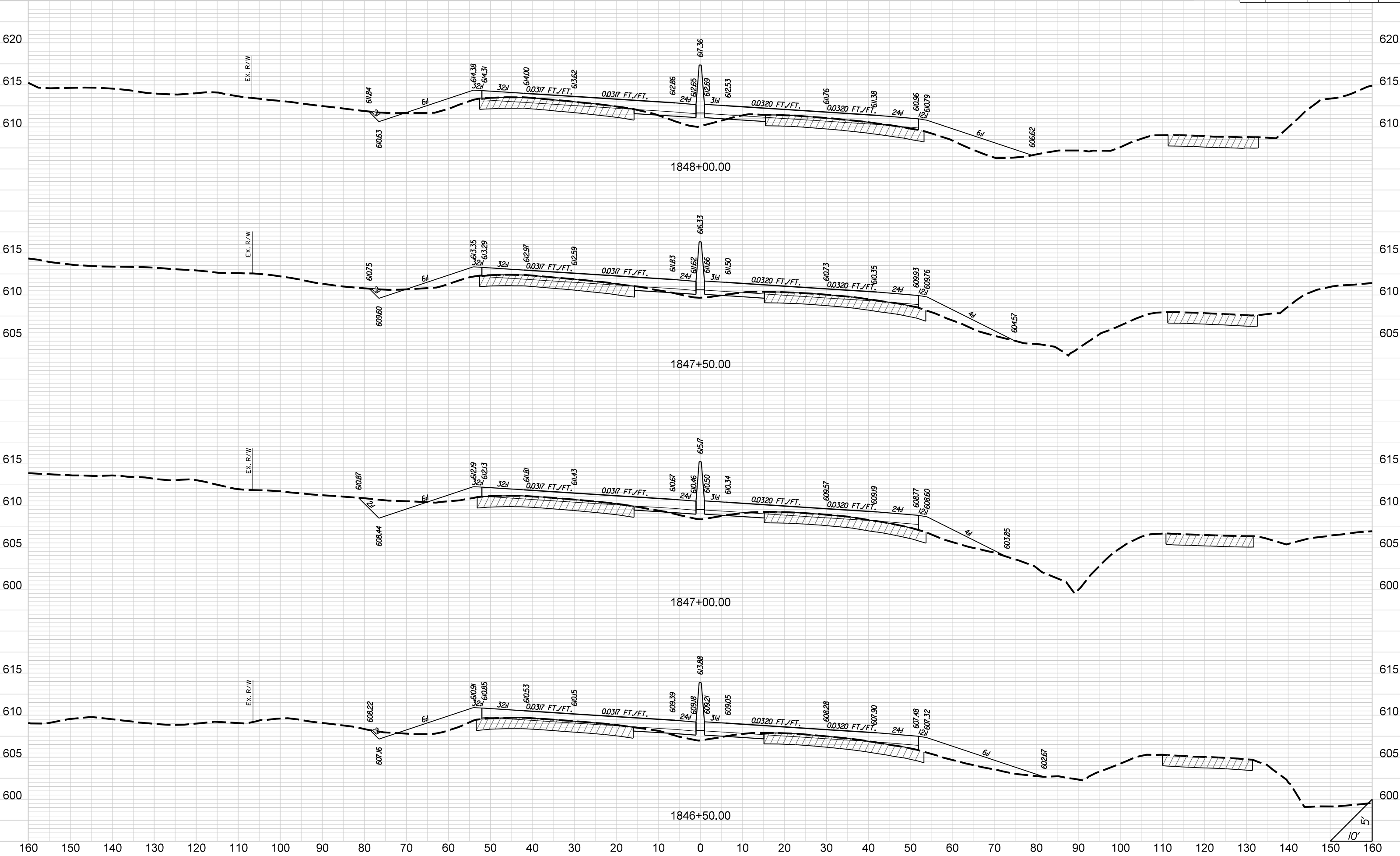
STATE	COUNTY	PROJECT ID	ROAD NO.	SHEET NO.
SC	CHEROKEE	P027116	I-85	X14



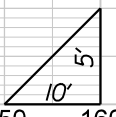
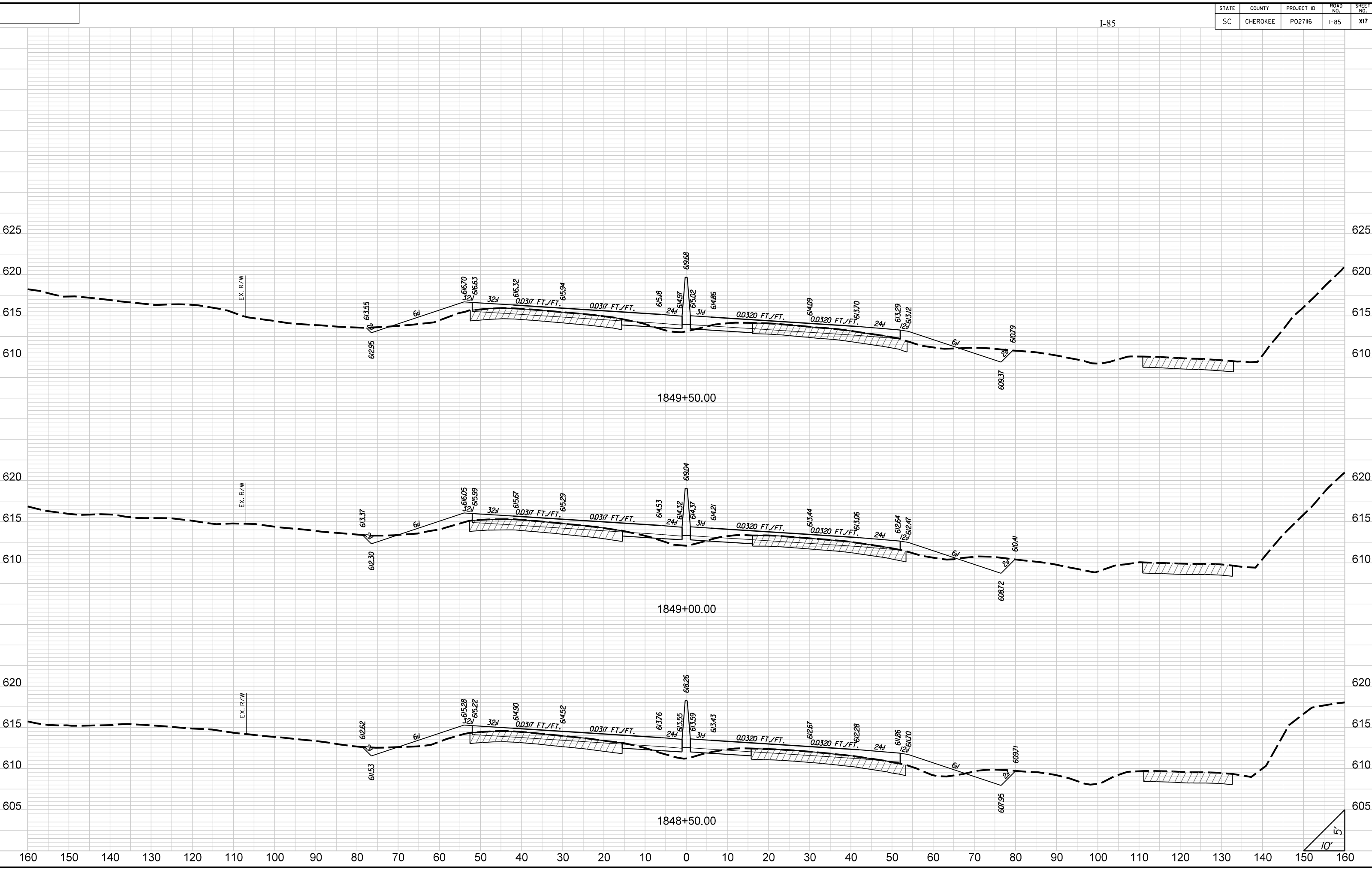
STATE	COUNTY	PROJECT ID	ROAD NO.	SHEET NO.
SC	CHEROKEE	P027116	I-85	X15



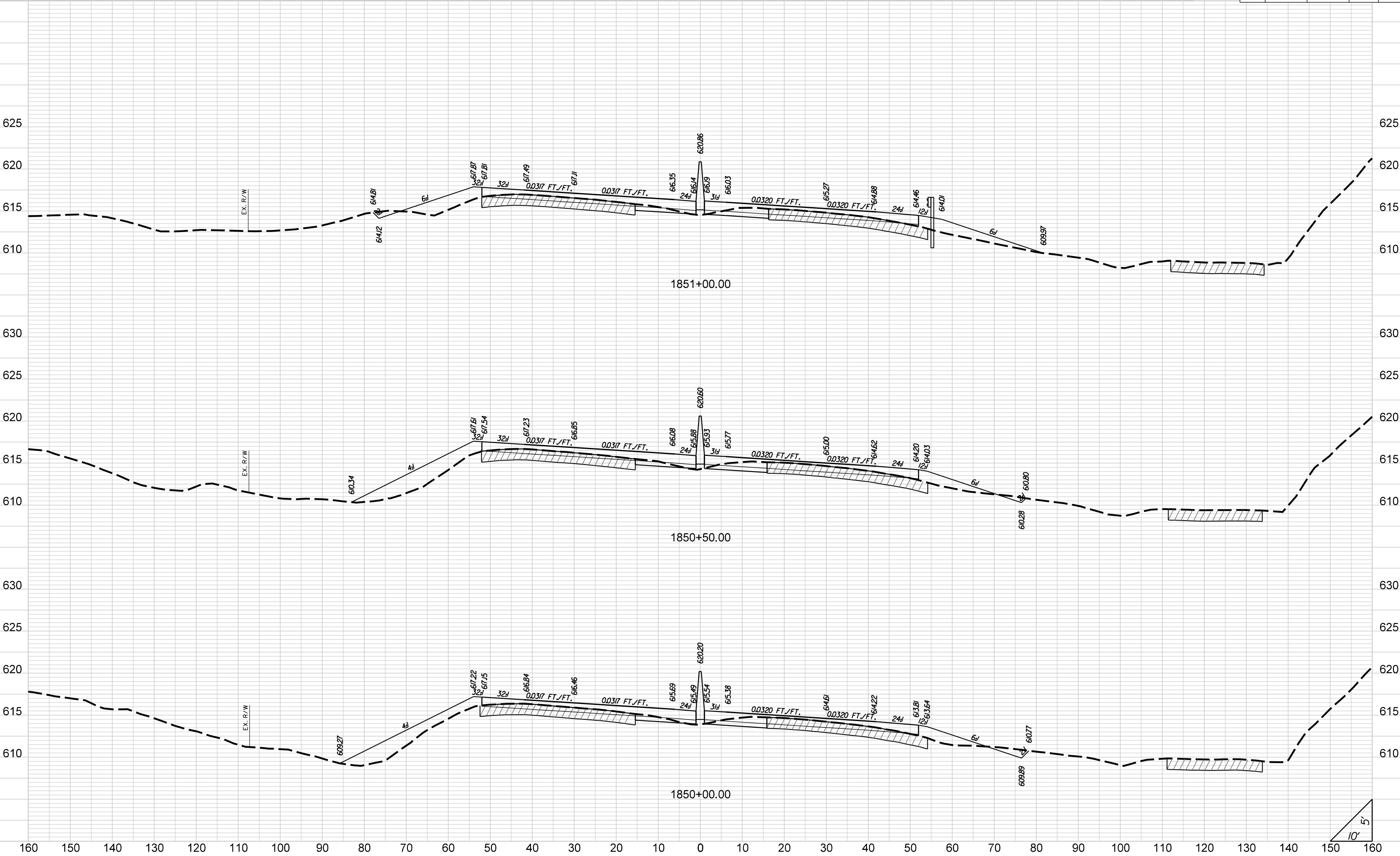
STATE	COUNTY	PROJECT ID	ROAD NO.	SHEET NO.
SC	CHEROKEE	P027116	I-85	X16



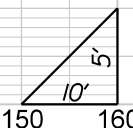
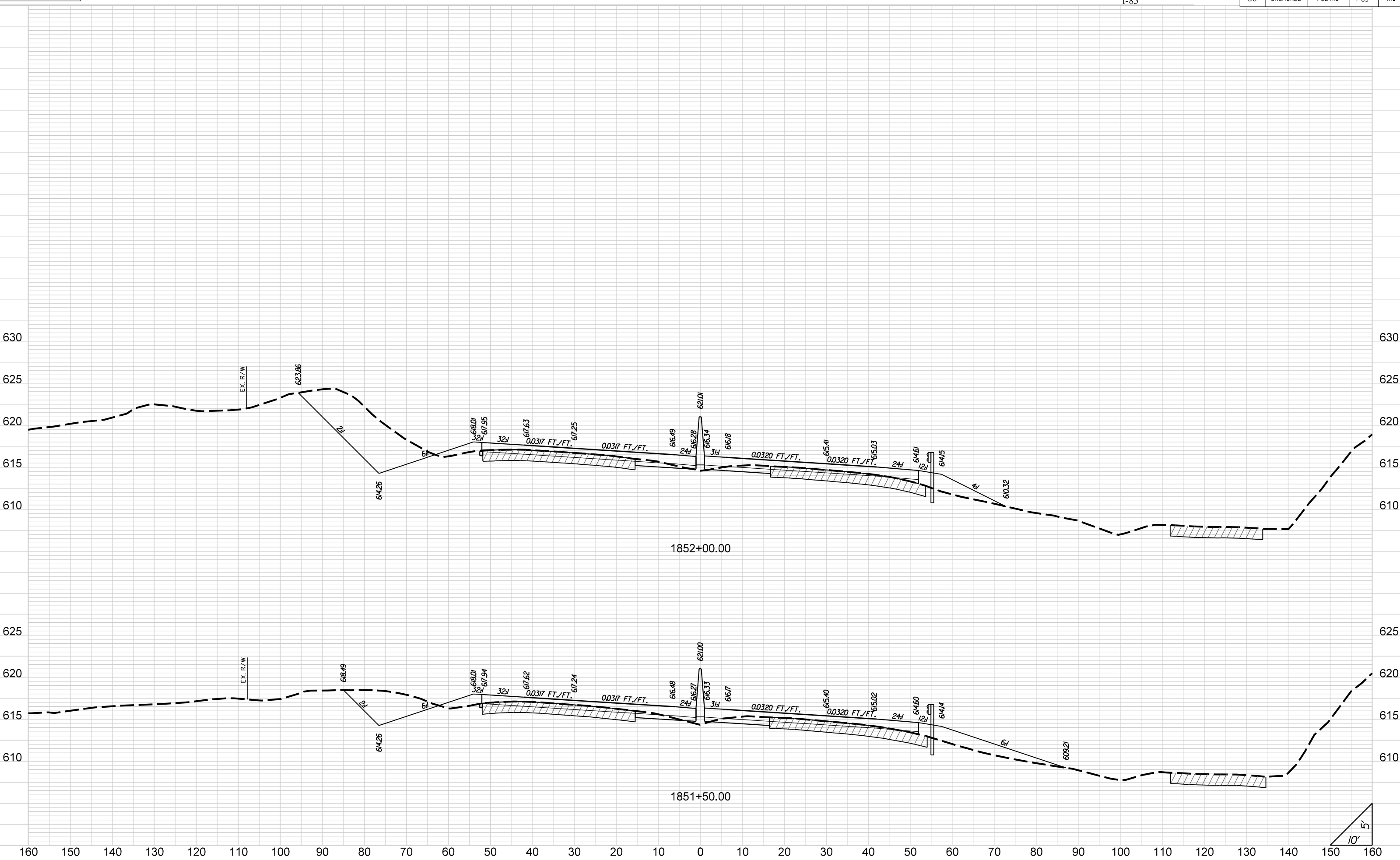
STATE	COUNTY	PROJECT ID	ROAD NO.	SHEET NO.
SC	CHEROKEE	P027116	I-85	X17



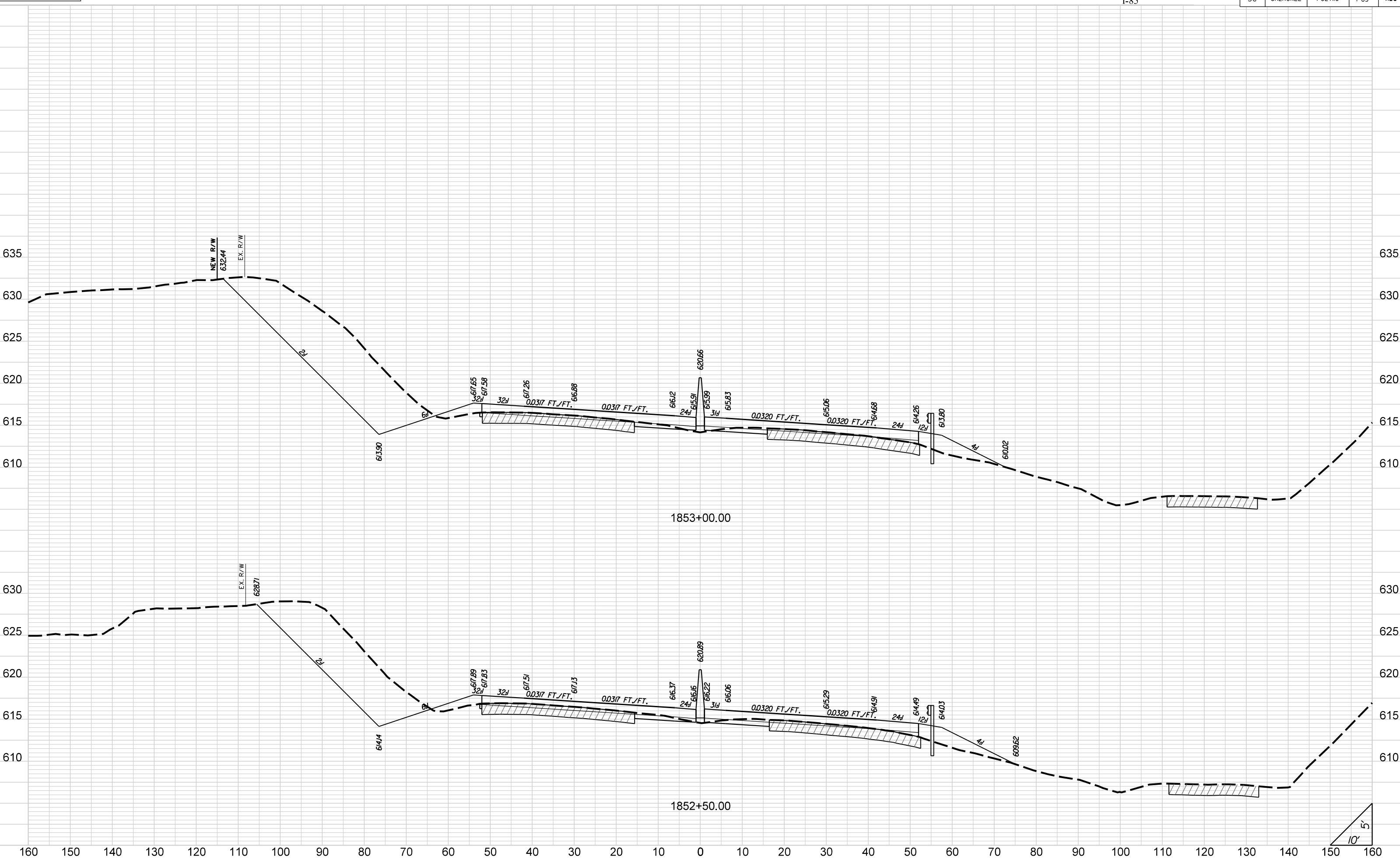
STATE	COUNTY	PROJECT ID	ROAD NO.	SHEET NO.
SC	CHEROKEE	P027116	I-85	X18



STATE	COUNTY	PROJECT ID	ROAD NO.	SHEET NO.
SC	CHEROKEE	P027116	I-85	X19

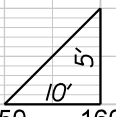
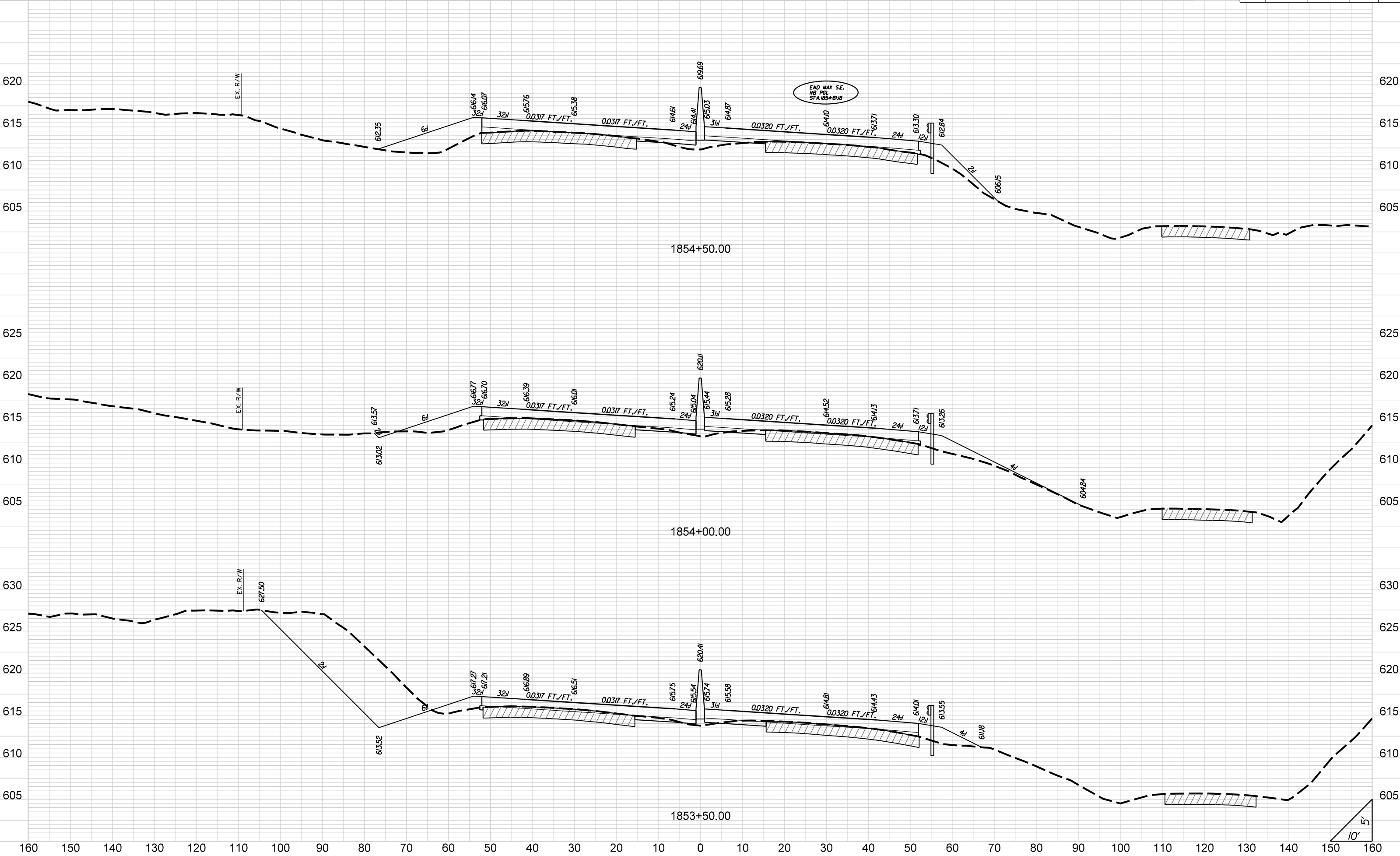


STATE	COUNTY	PROJECT ID	ROAD NO.	SHEET NO.
SC	CHEROKEE	P027116	I-85	X20

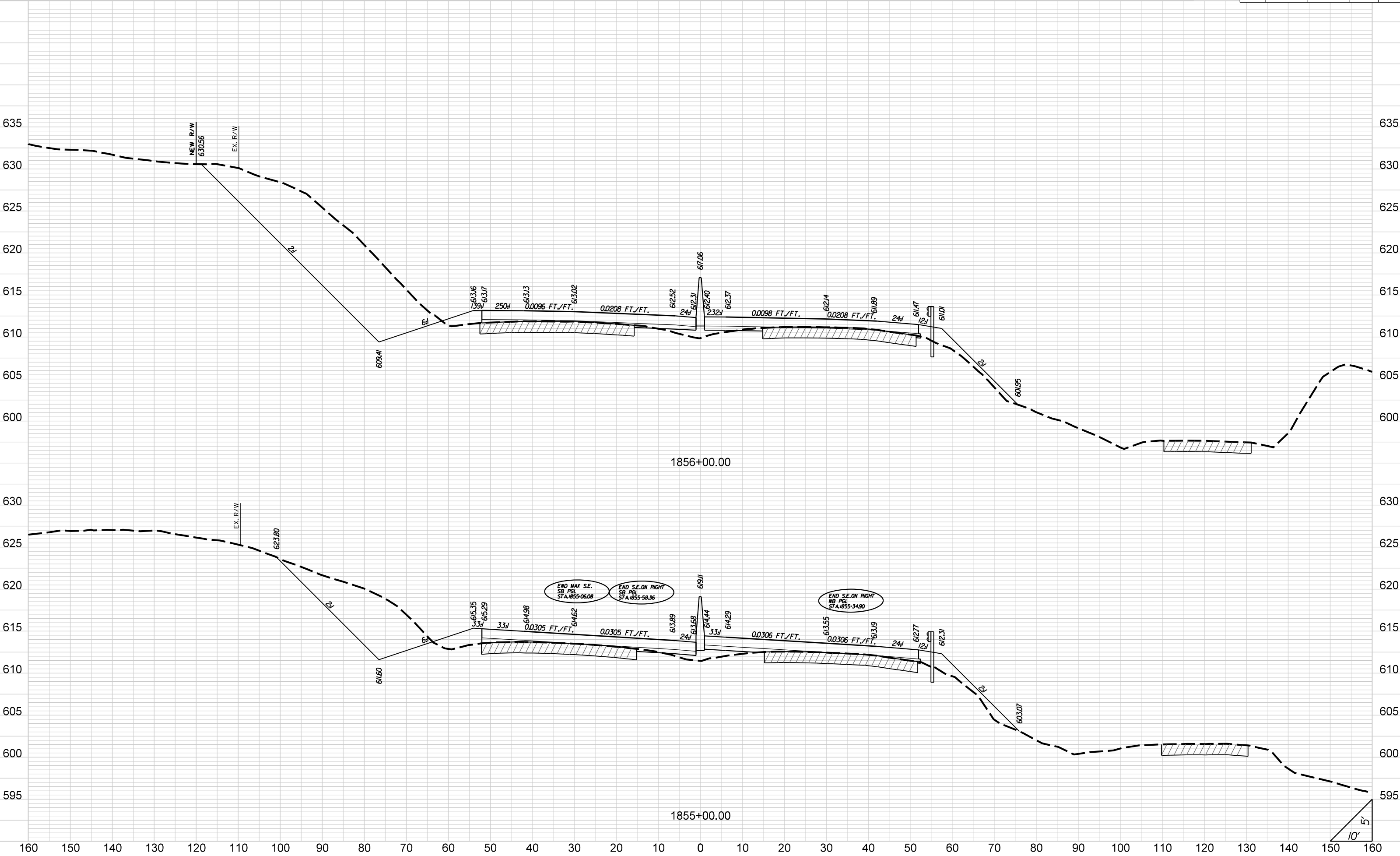


STATE	COUNTY	PROJECT ID	ROAD NO.	SHEET NO.
SC	CHEROKEE	P027116	I-85	X21

I-85

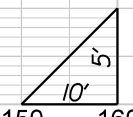
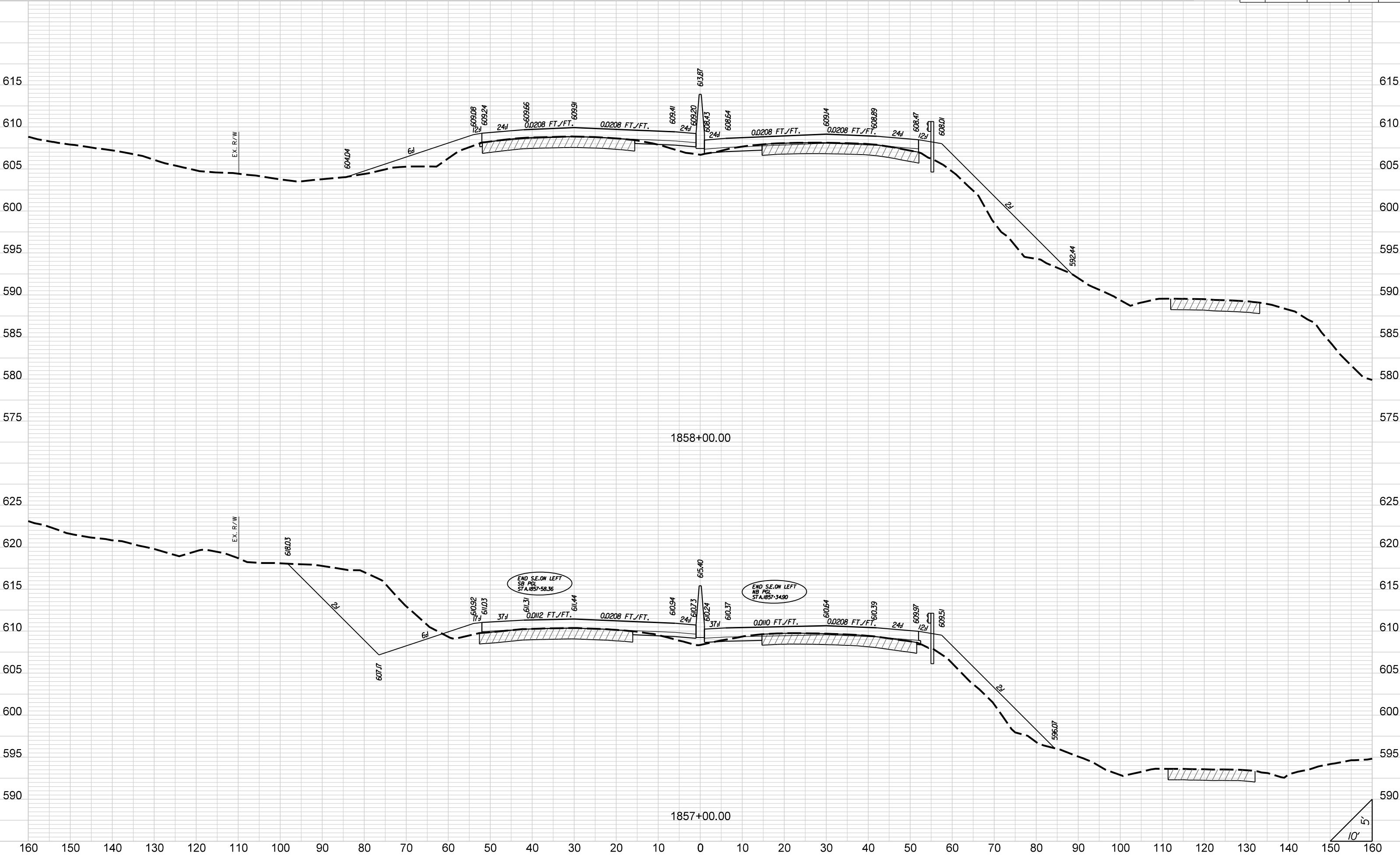


STATE	COUNTY	PROJECT ID	ROAD NO.	SHEET NO.
SC	CHEROKEE	P027116	I-85	X22



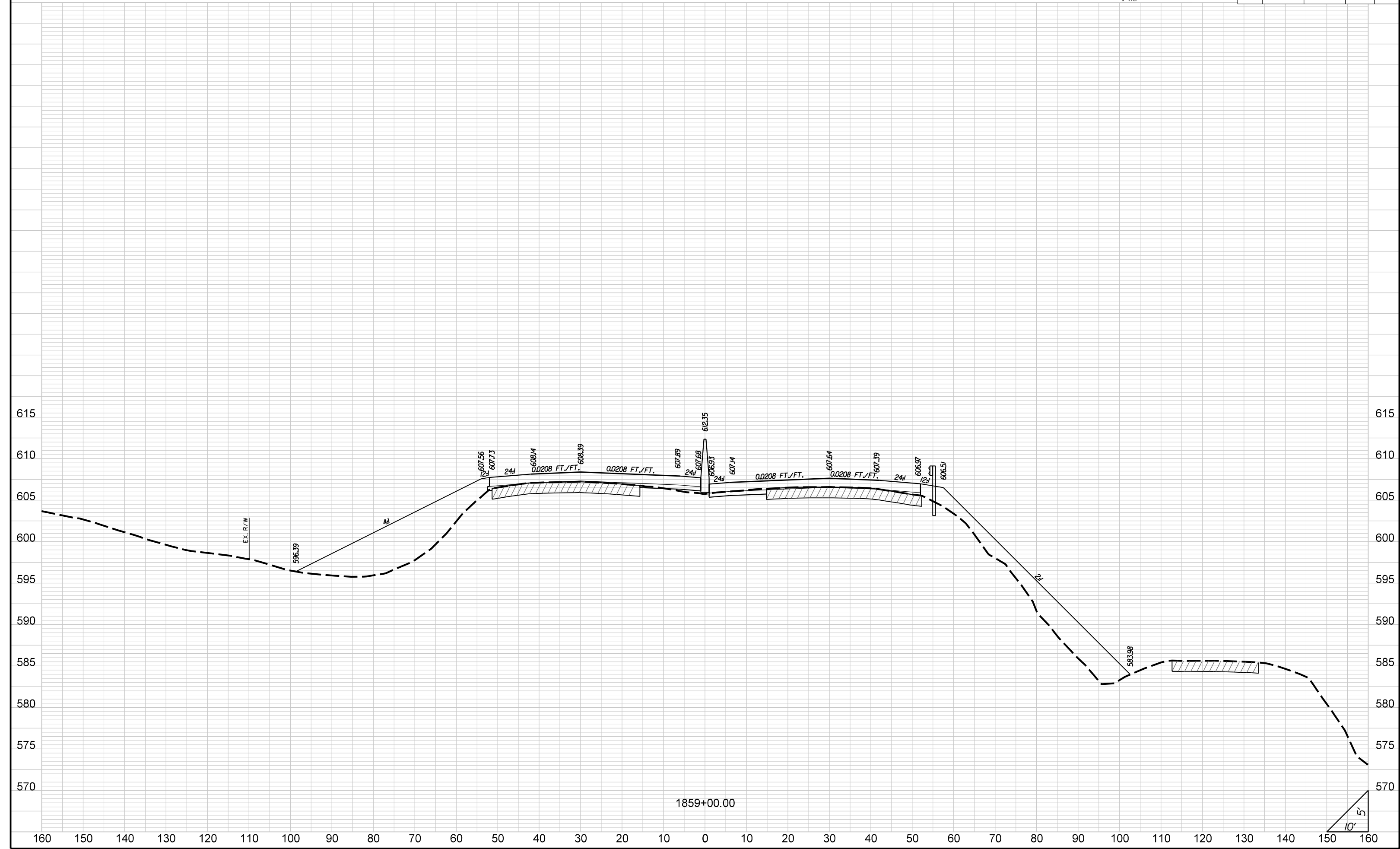
STATE	COUNTY	PROJECT ID	ROAD NO.	SHEET NO.
SC	CHEROKEE	P027116	I-85	X23

I-85

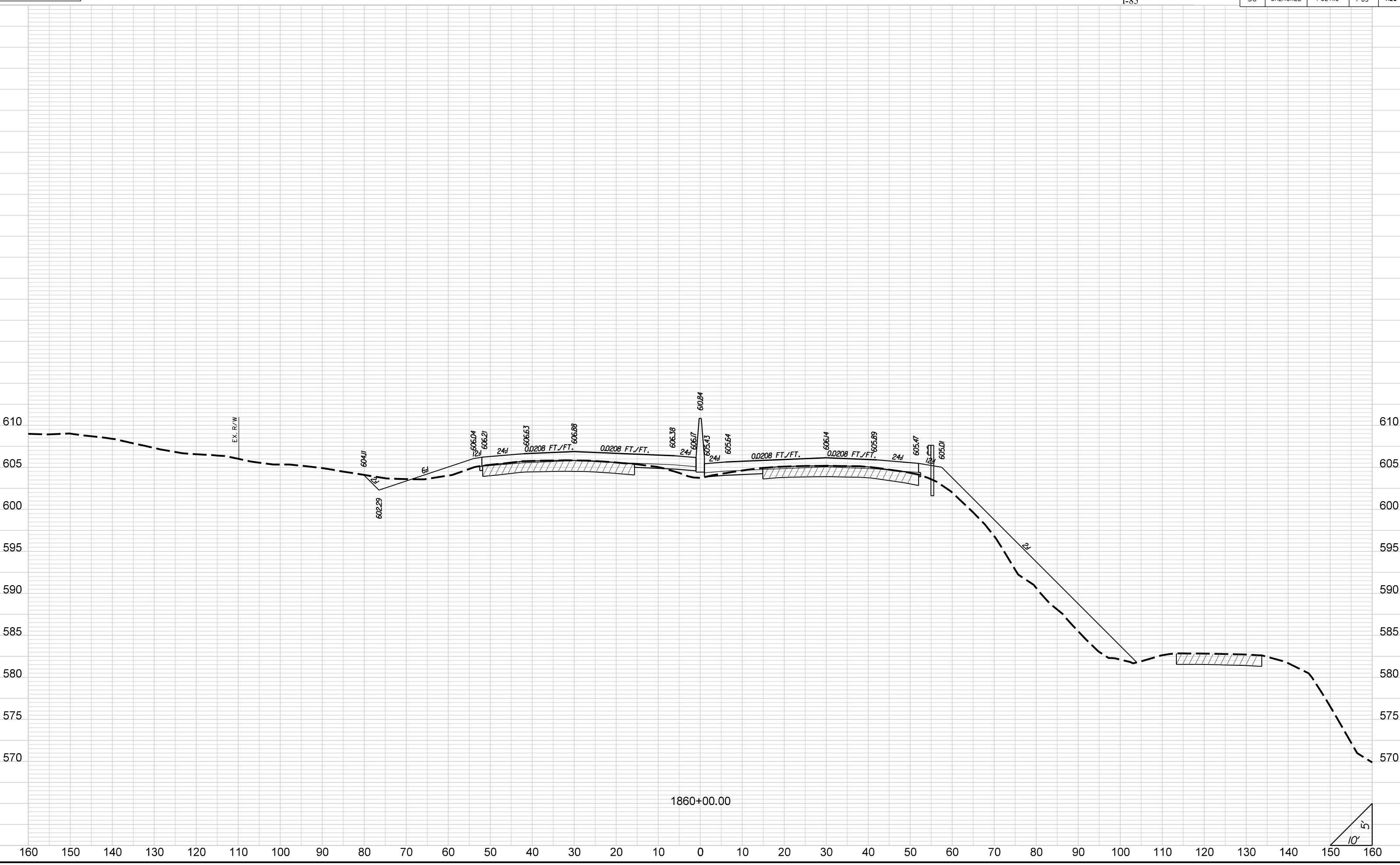


STATE	COUNTY	PROJECT ID	ROAD NO.	SHEET NO.
SC	CHEROKEE	P027116	I-85	X24

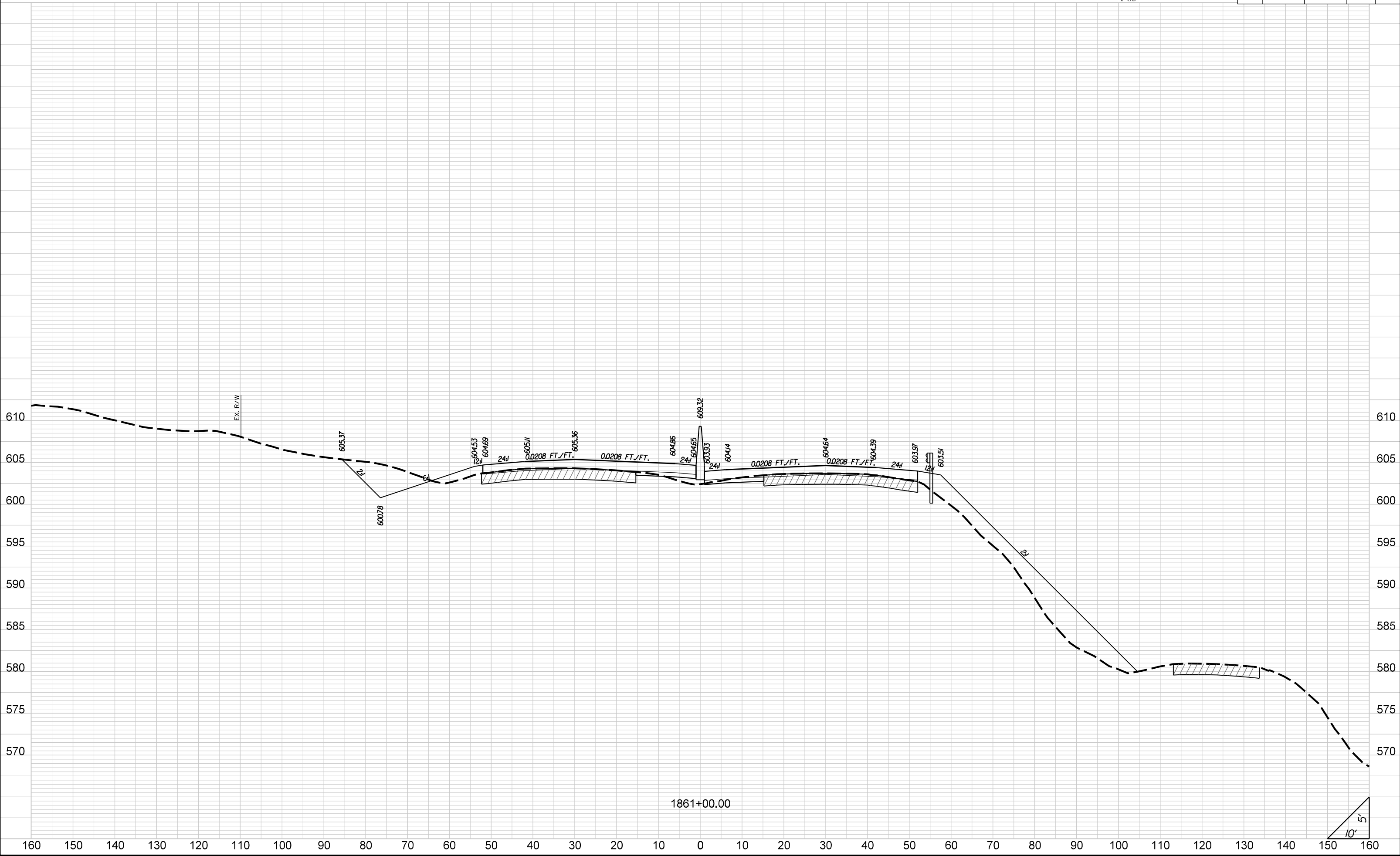
I-85



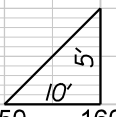
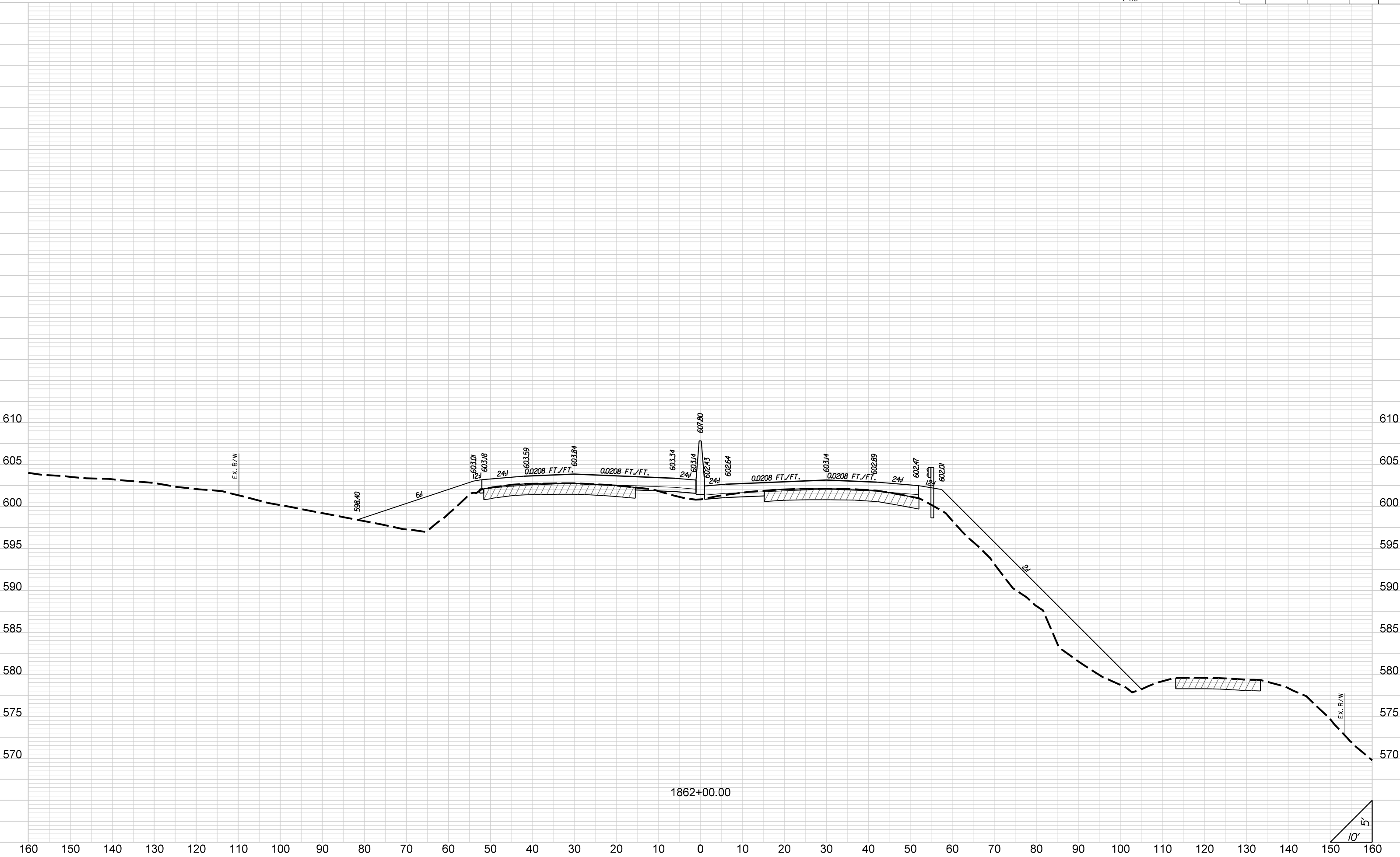
STATE	COUNTY	PROJECT ID	ROAD NO.	SHEET NO.
SC	CHEROKEE	P027116	I-85	X25



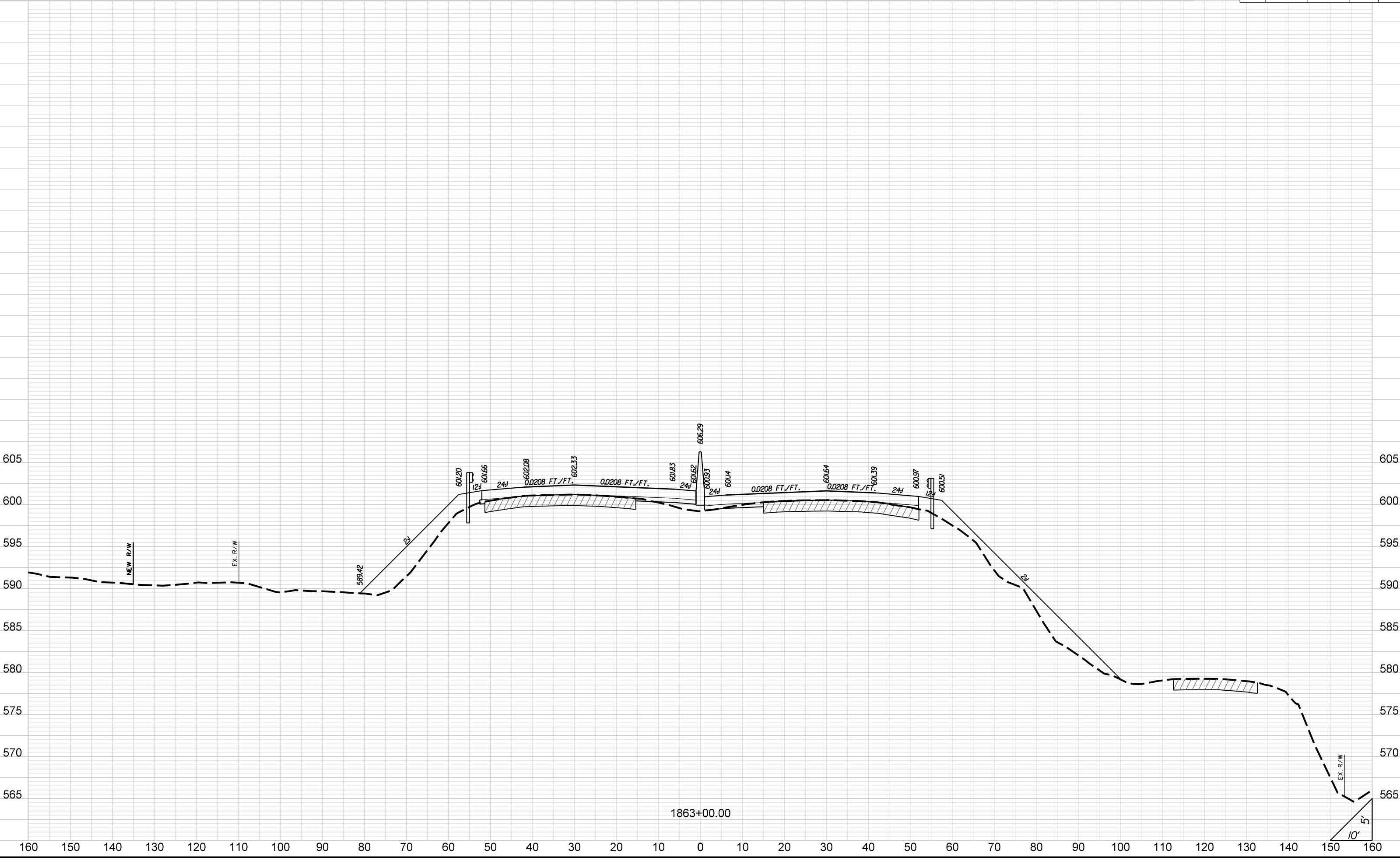
STATE	COUNTY	PROJECT ID	ROAD NO.	SHEET NO.
SC	CHEROKEE	P027116	I-85	X26



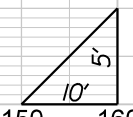
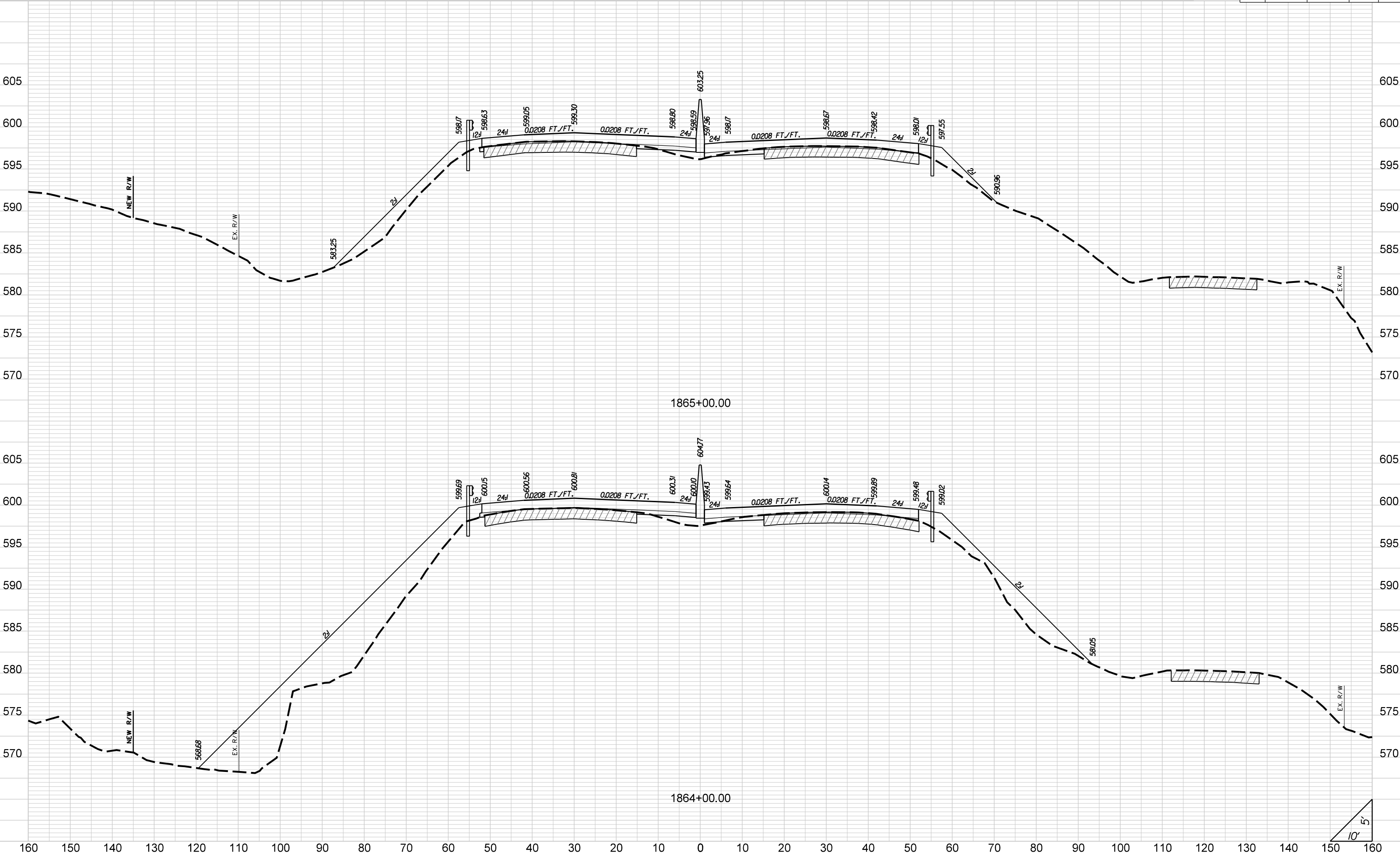
STATE	COUNTY	PROJECT ID	ROAD NO.	SHEET NO.
SC	CHEROKEE	P027116	I-85	X27



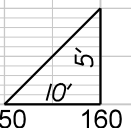
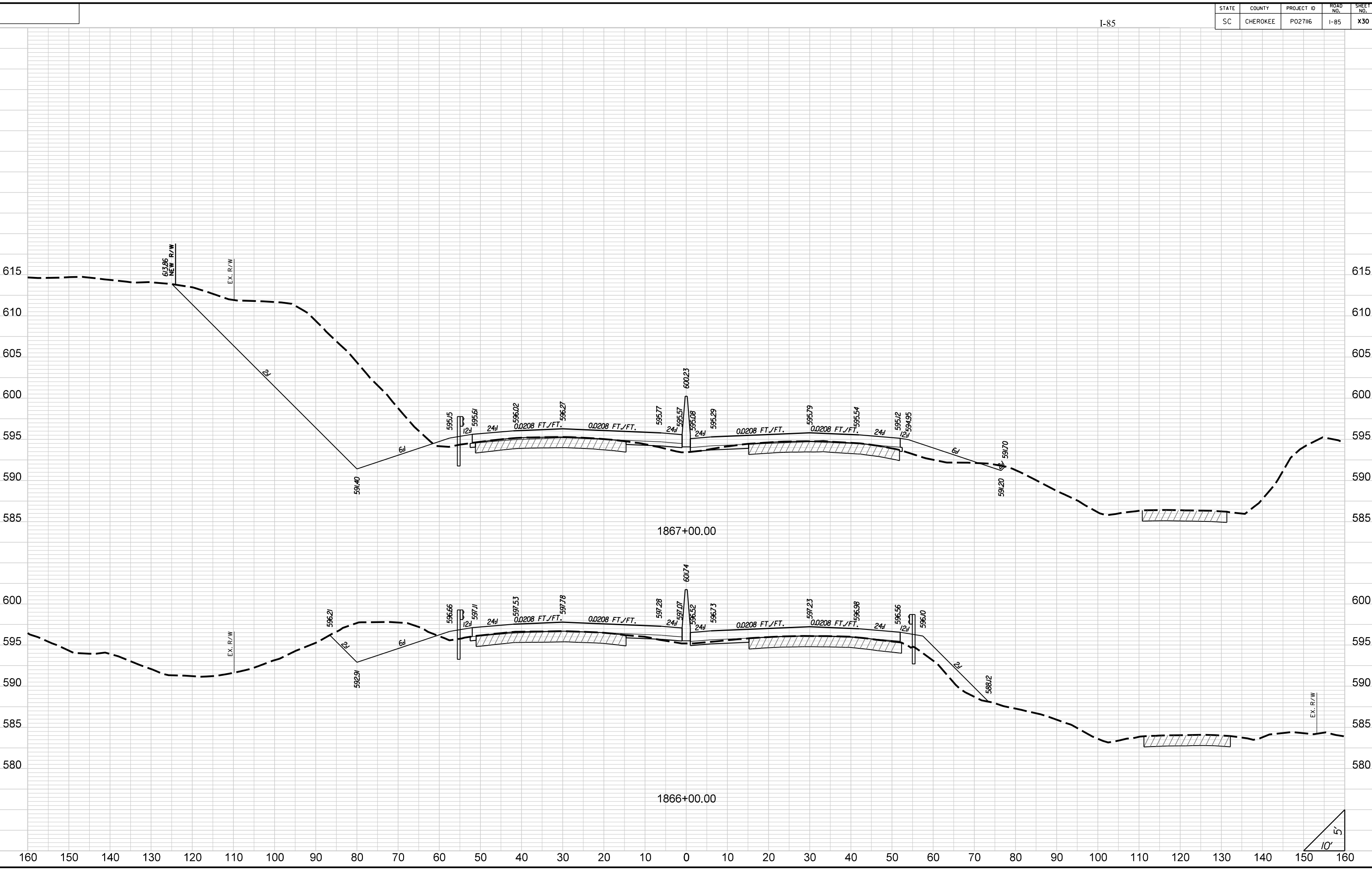
STATE	COUNTY	PROJECT ID	ROAD NO.	SHEET NO.
SC	CHEROKEE	P027116	I-85	X28



STATE	COUNTY	PROJECT ID	ROAD NO.	SHEET NO.
SC	CHEROKEE	PO27116	I-85	X29

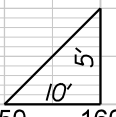
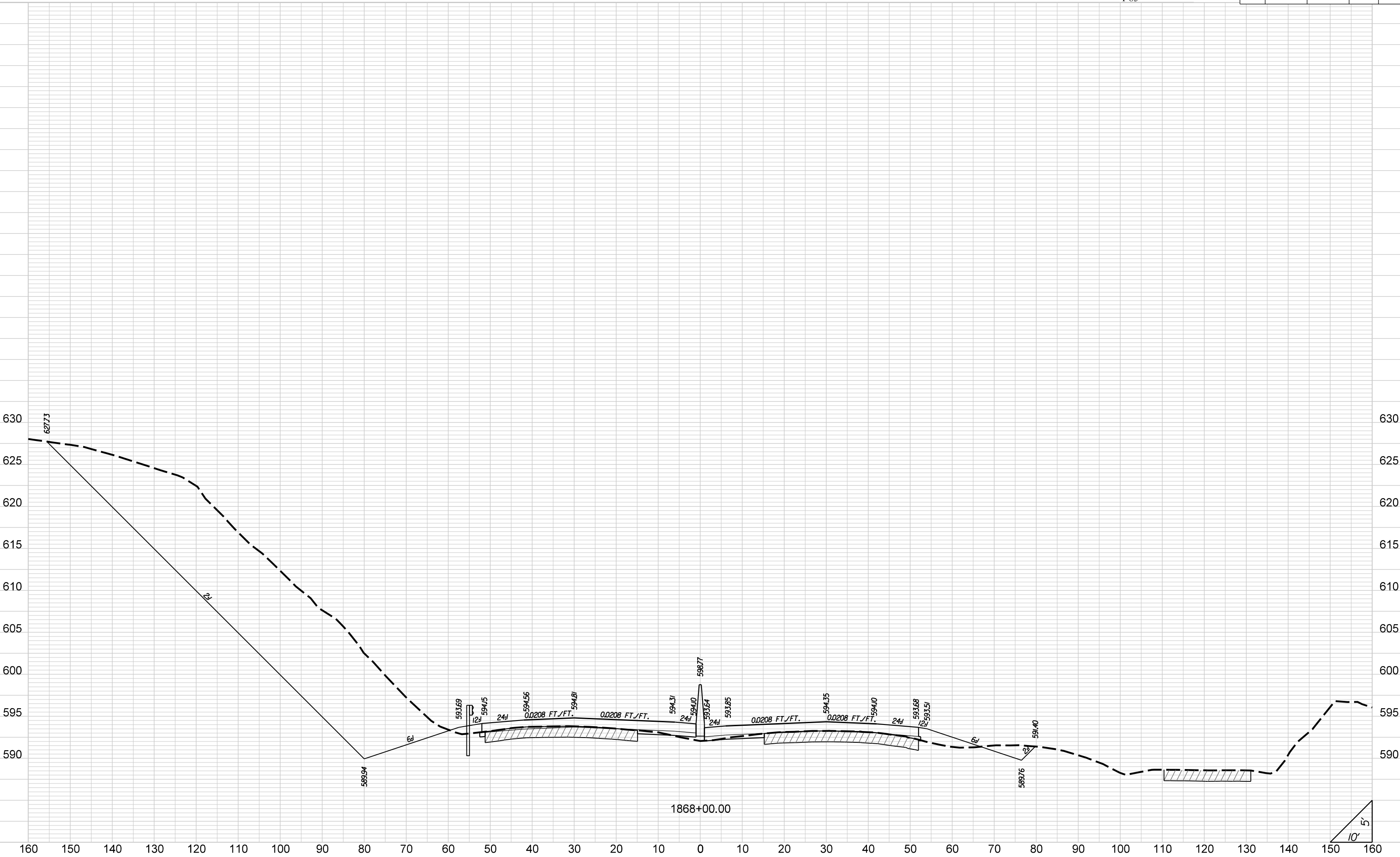


STATE	COUNTY	PROJECT ID	ROAD NO.	SHEET NO.
SC	CHEROKEE	P027116	I-85	X30

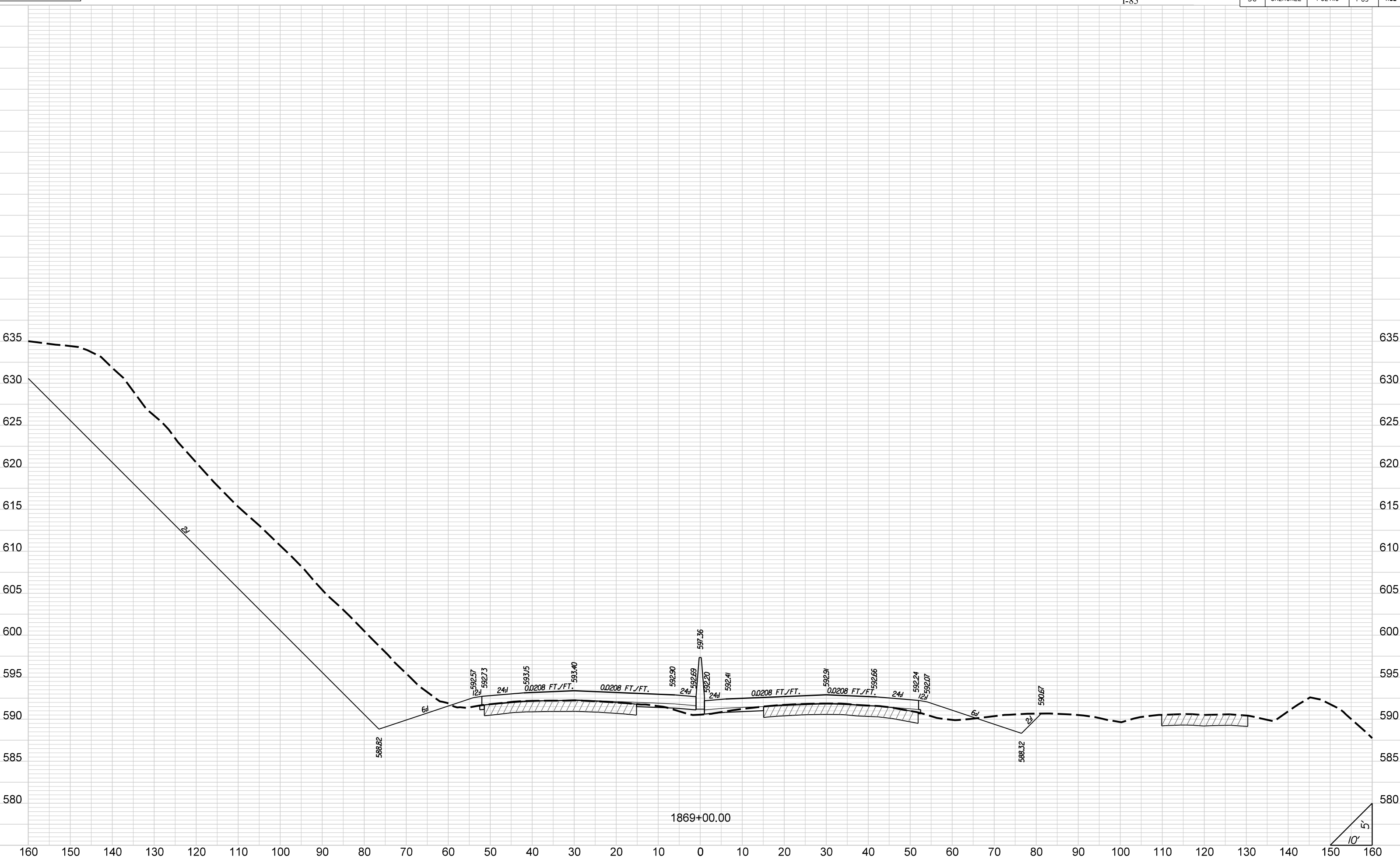


STATE	COUNTY	PROJECT ID	ROAD NO.	SHEET NO.
SC	CHEROKEE	P027116	I-85	X31

I-85

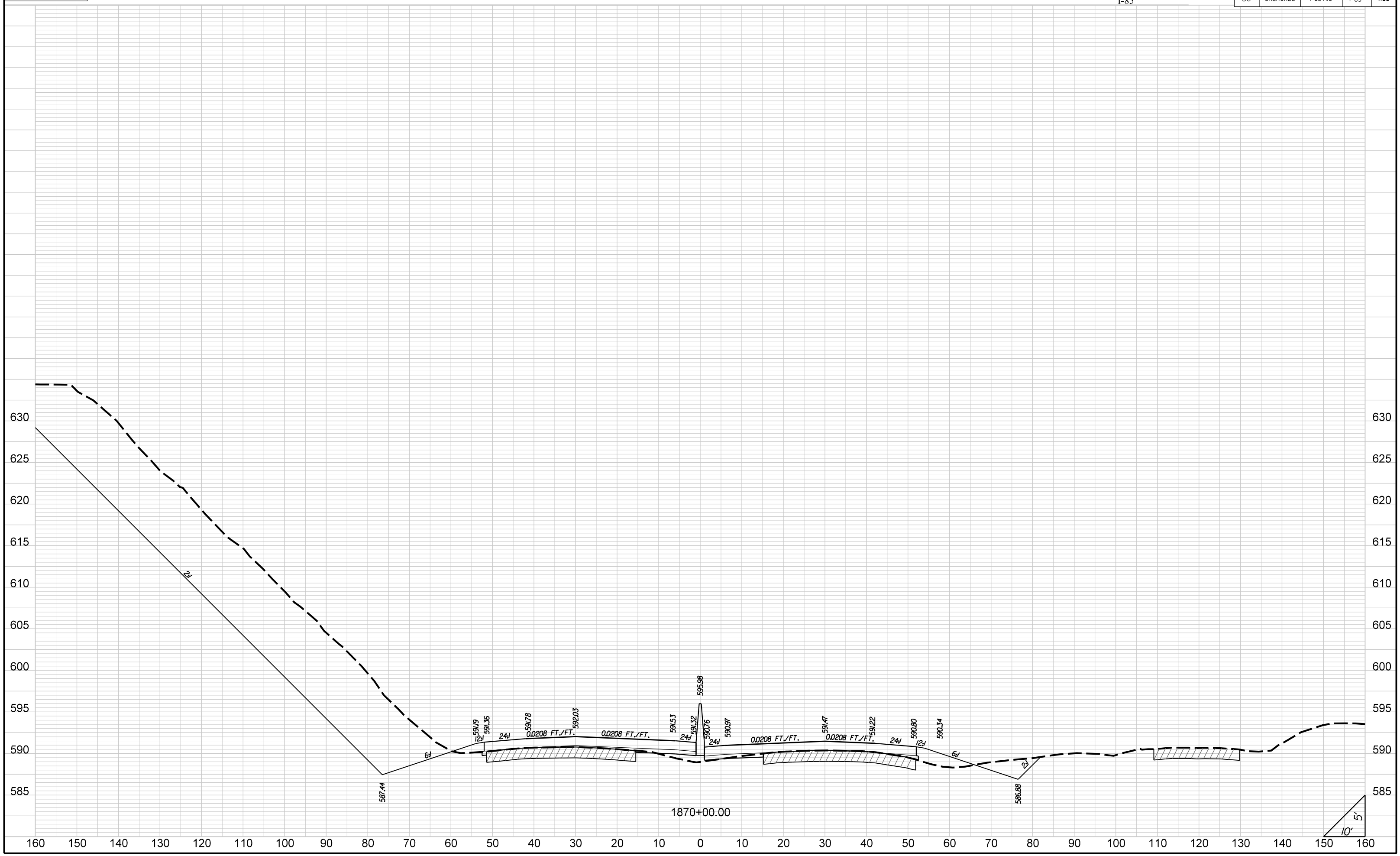


STATE	COUNTY	PROJECT ID	ROAD NO.	SHEET NO.
SC	CHEROKEE	P027116	I-85	X32

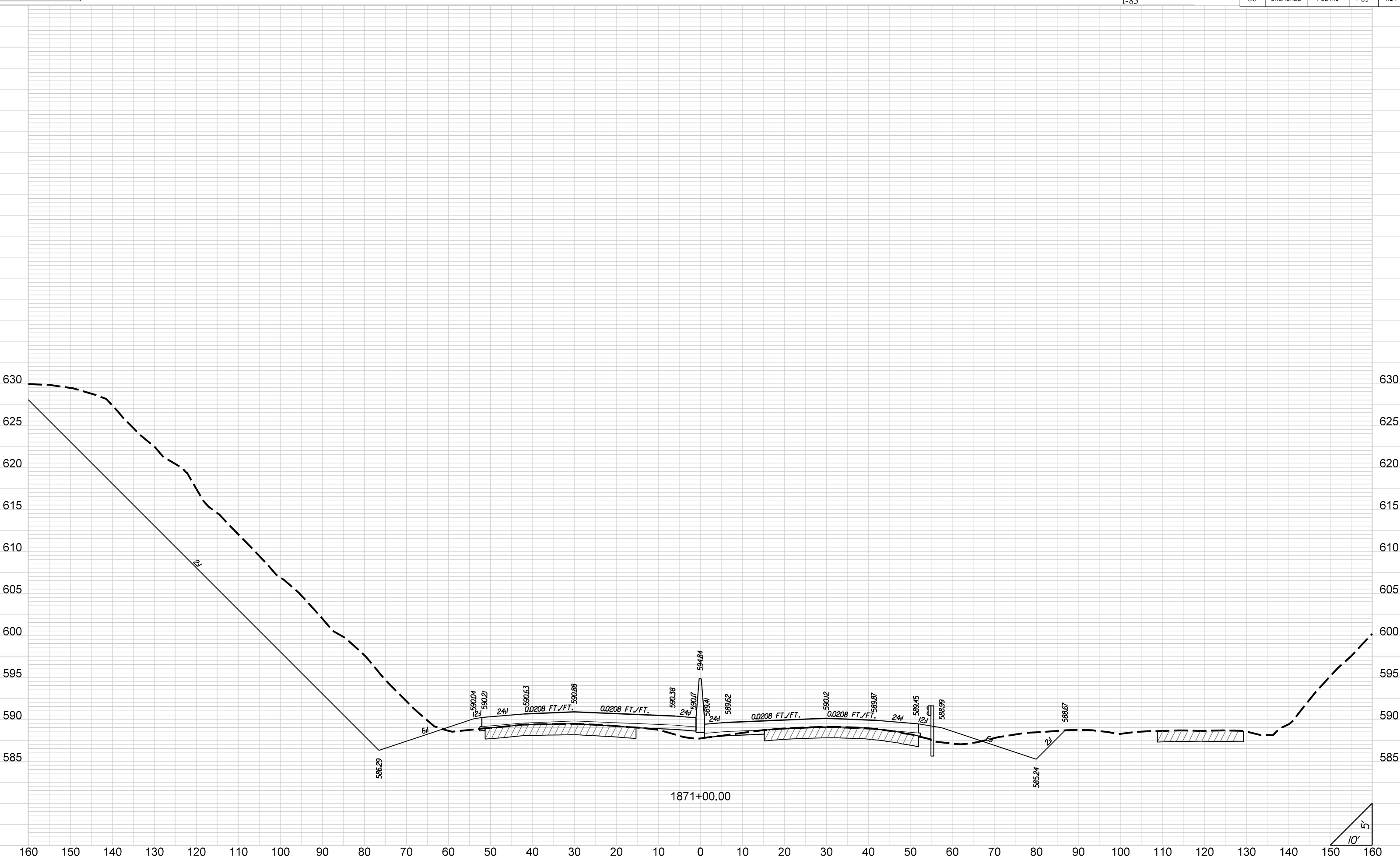


STATE	COUNTY	PROJECT ID	ROAD NO.	SHEET NO.
SC	CHEROKEE	P027116	I-85	X33

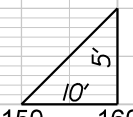
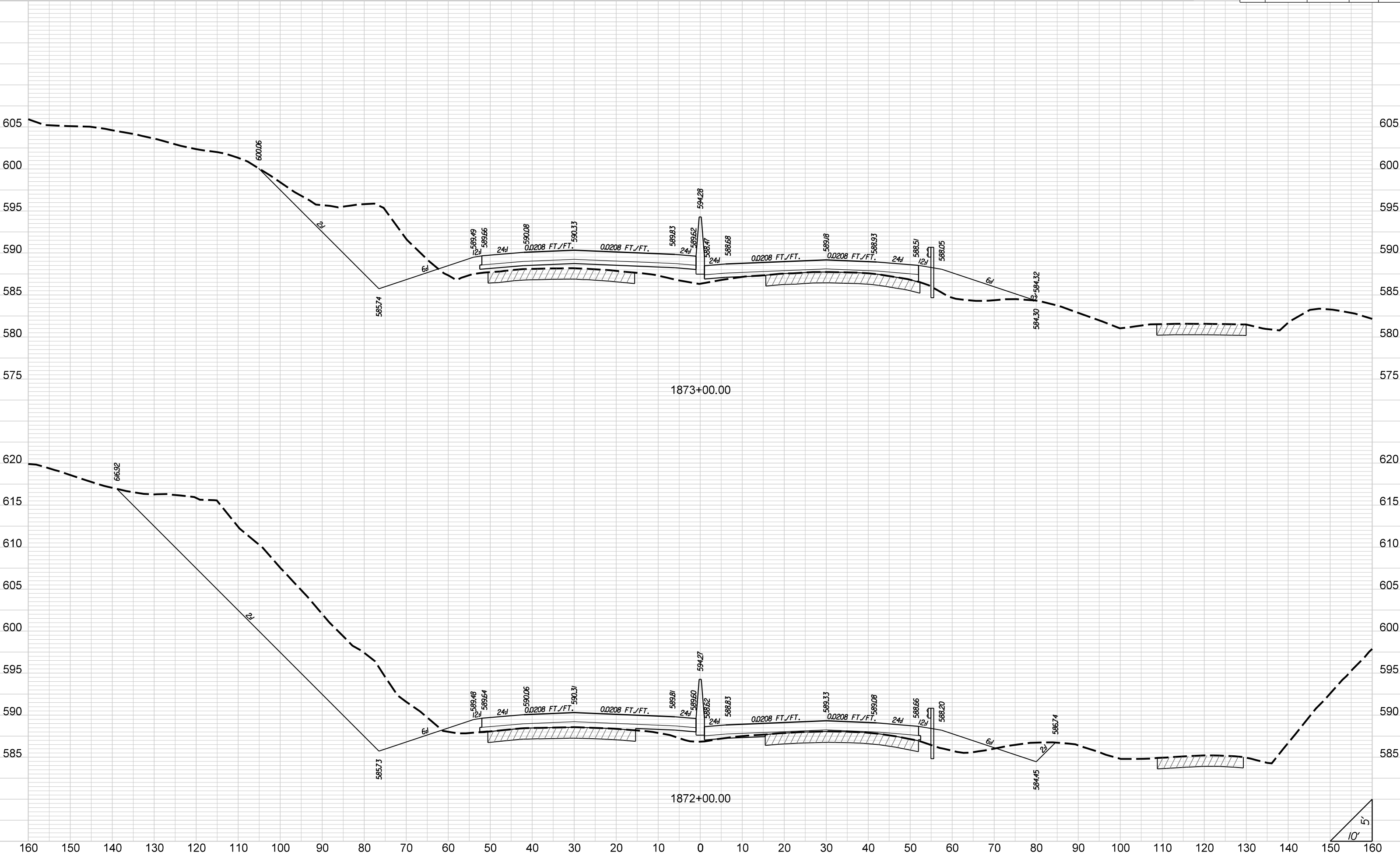
I-85



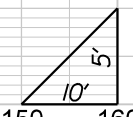
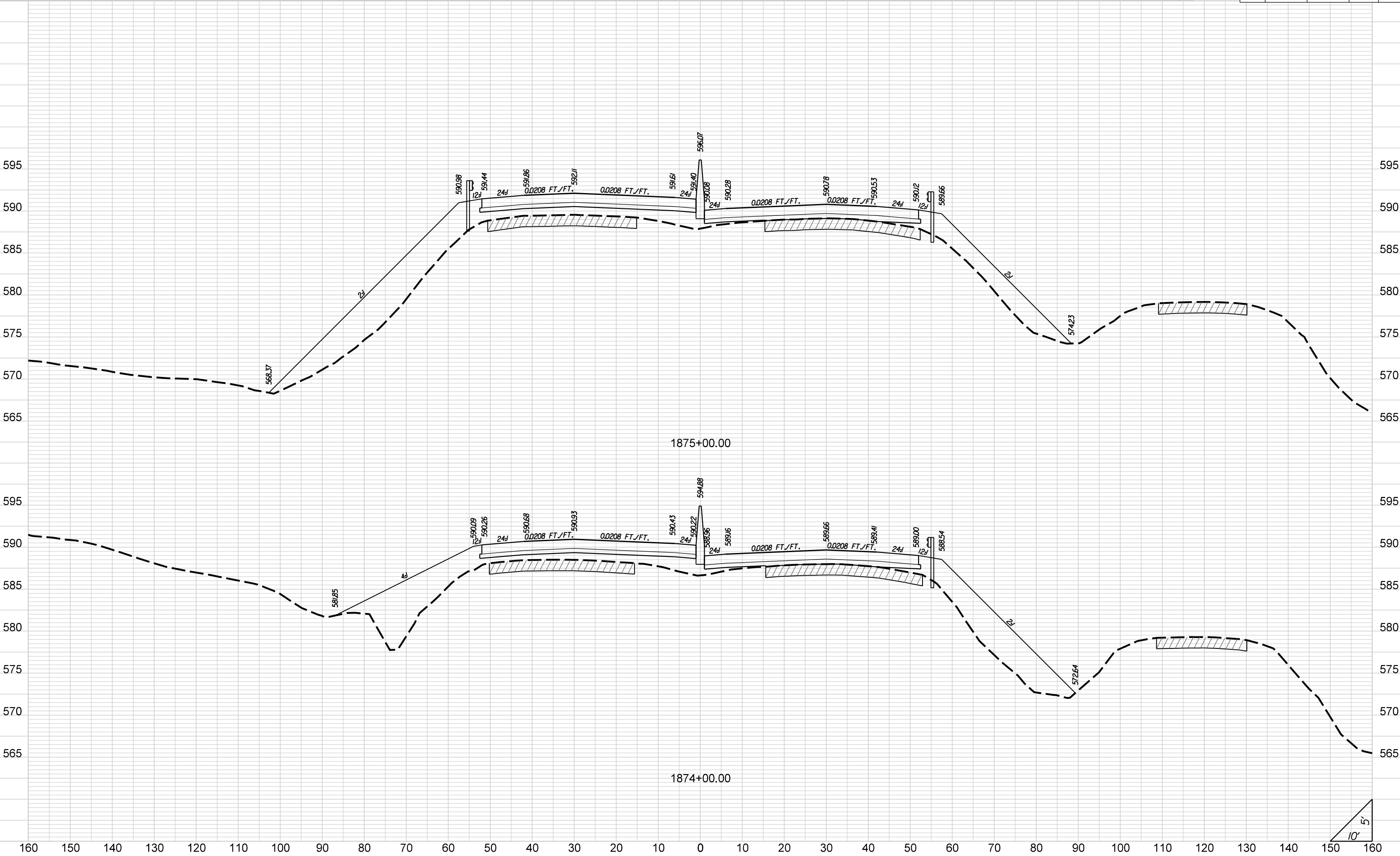
STATE	COUNTY	PROJECT ID	ROAD NO.	SHEET NO.
SC	CHEROKEE	P027116	I-85	X34



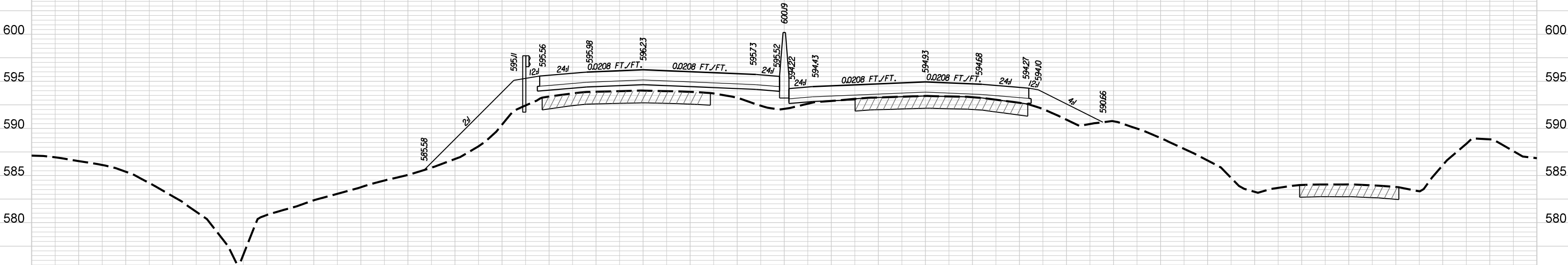
STATE	COUNTY	PROJECT ID	ROAD NO.	SHEET NO.
SC	CHEROKEE	P027116	I-85	X35



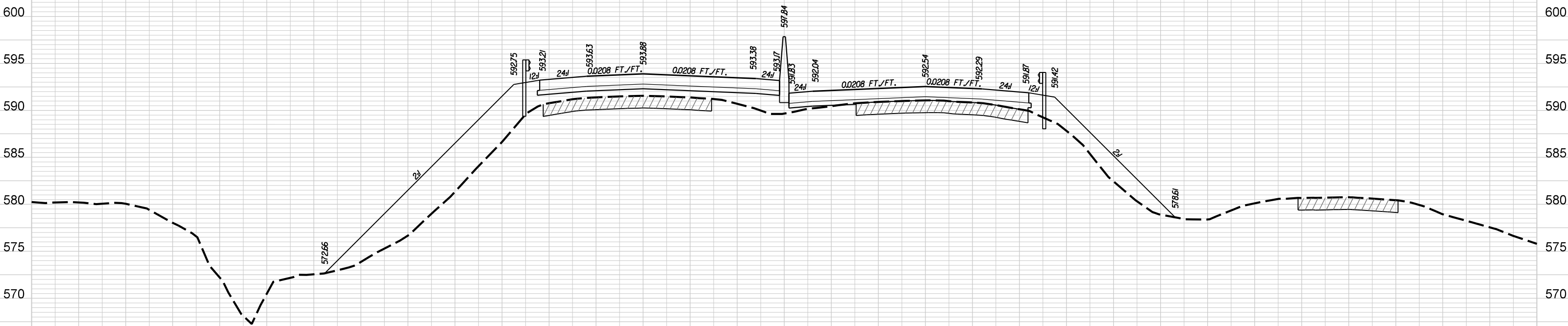
STATE	COUNTY	PROJECT ID	ROAD NO.	SHEET NO.
SC	CHEROKEE	P027116	I-85	X36



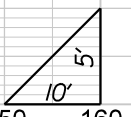
STATE	COUNTY	PROJECT ID	ROAD NO.	SHEET NO.
SC	CHEROKEE	P027116	I-85	X37



1877+00.00

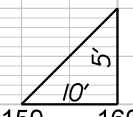
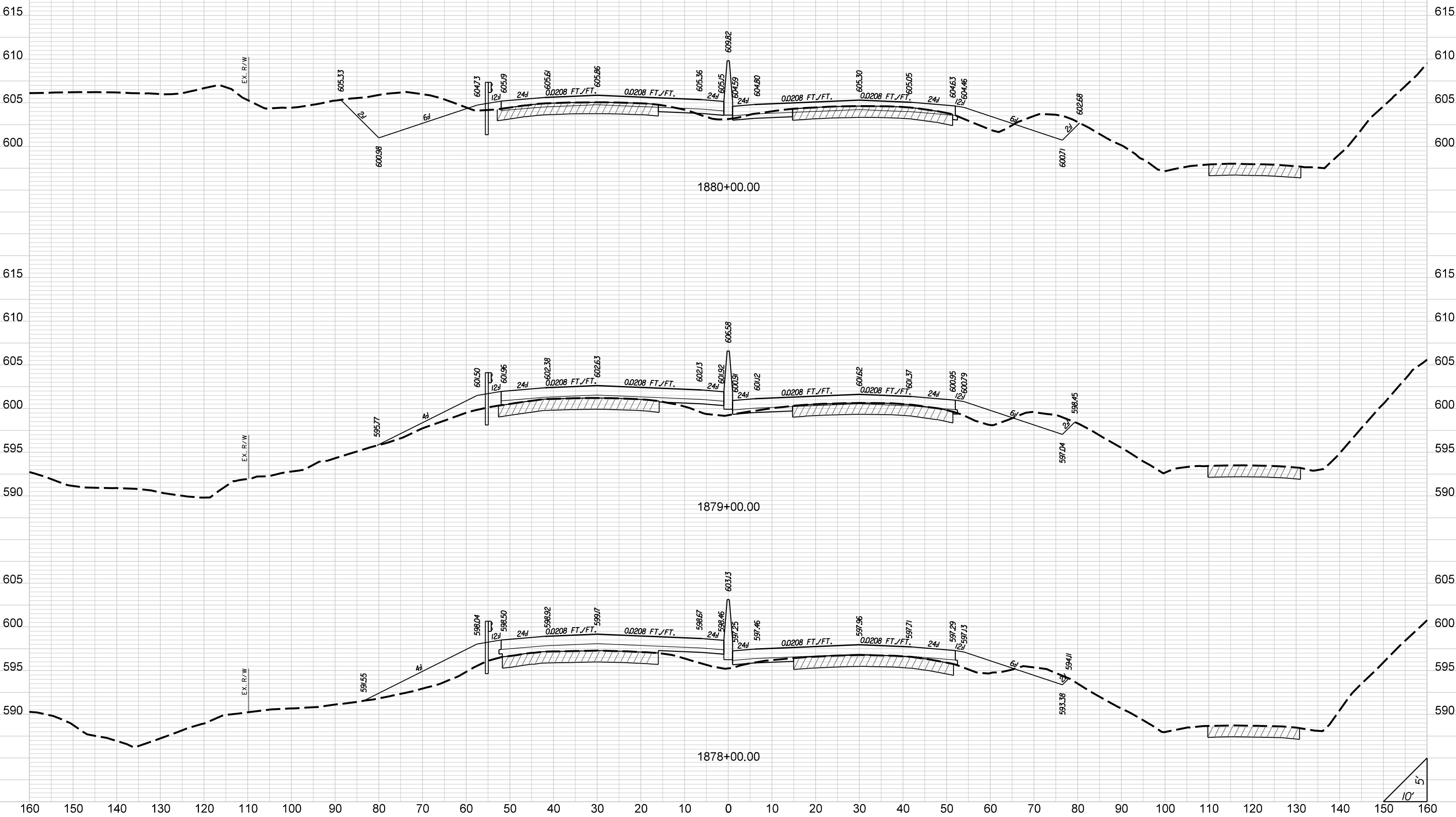


1876+00.00

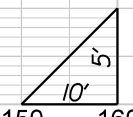
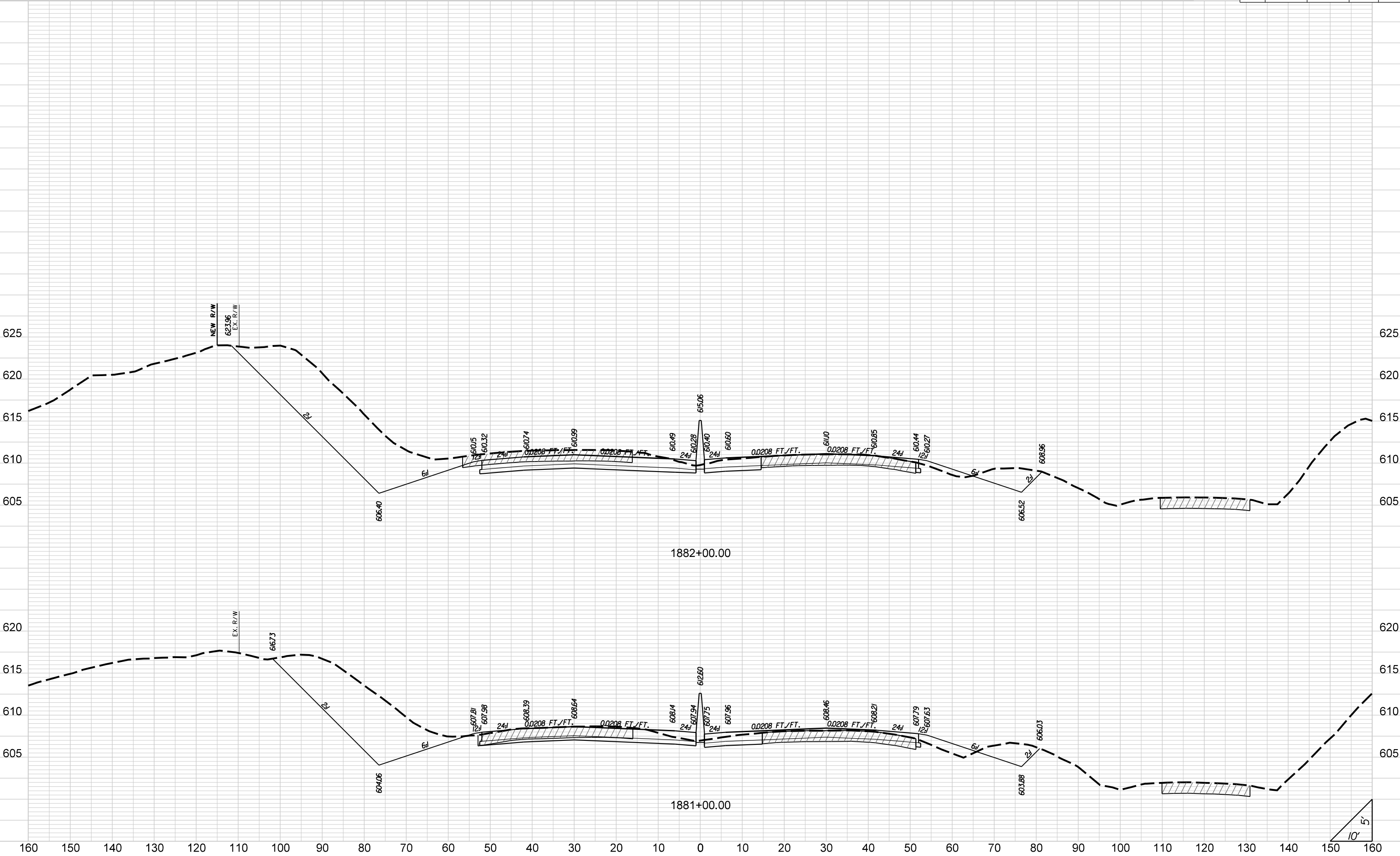


STATE	COUNTY	PROJECT ID	ROAD NO.	SHEET NO.
SC	CHEROKEE	P027116	I-85	X38

I-85

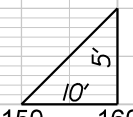
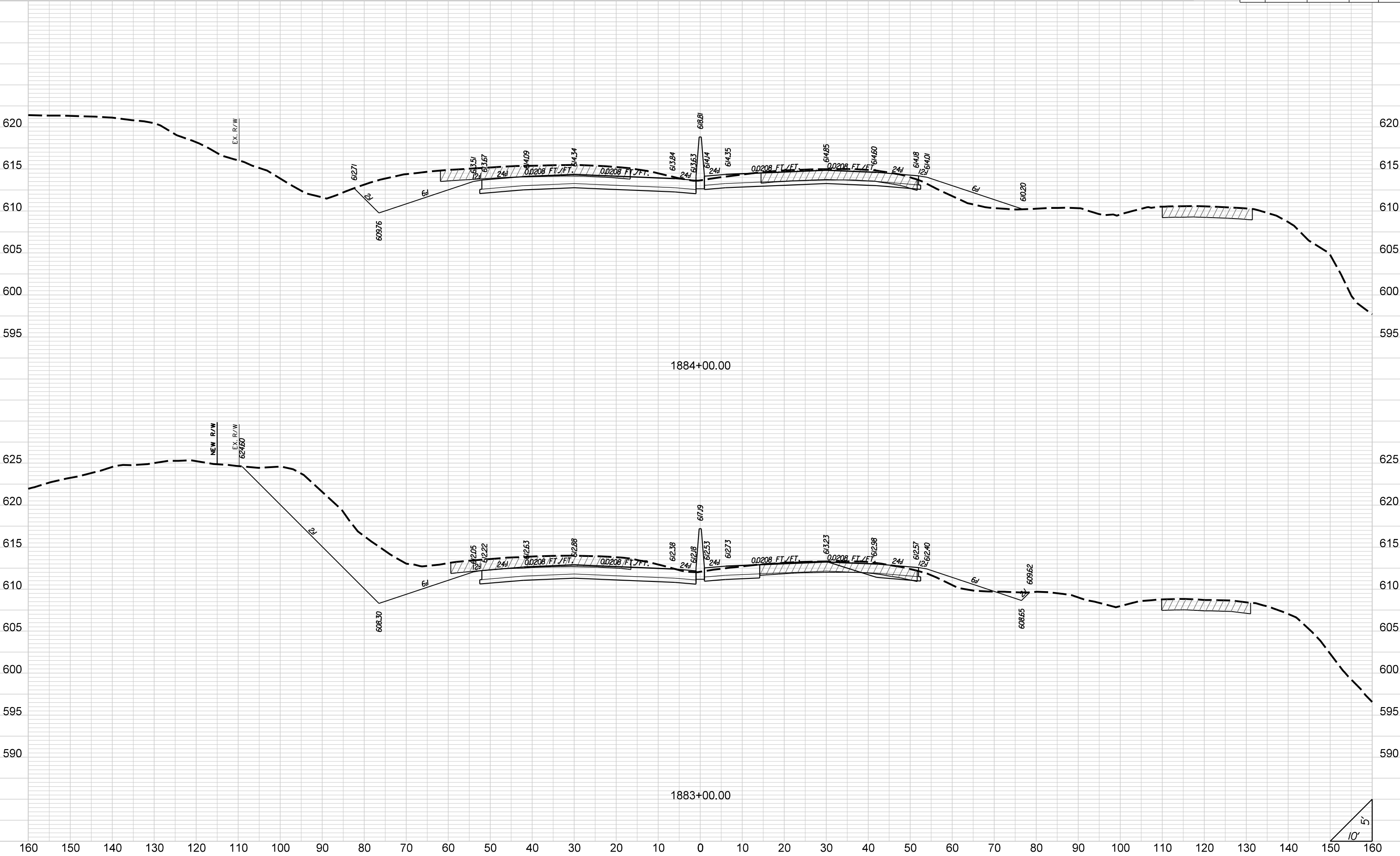


STATE	COUNTY	PROJECT ID	ROAD NO.	SHEET NO.
SC	CHEROKEE	P027116	I-85	X39

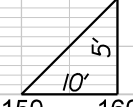
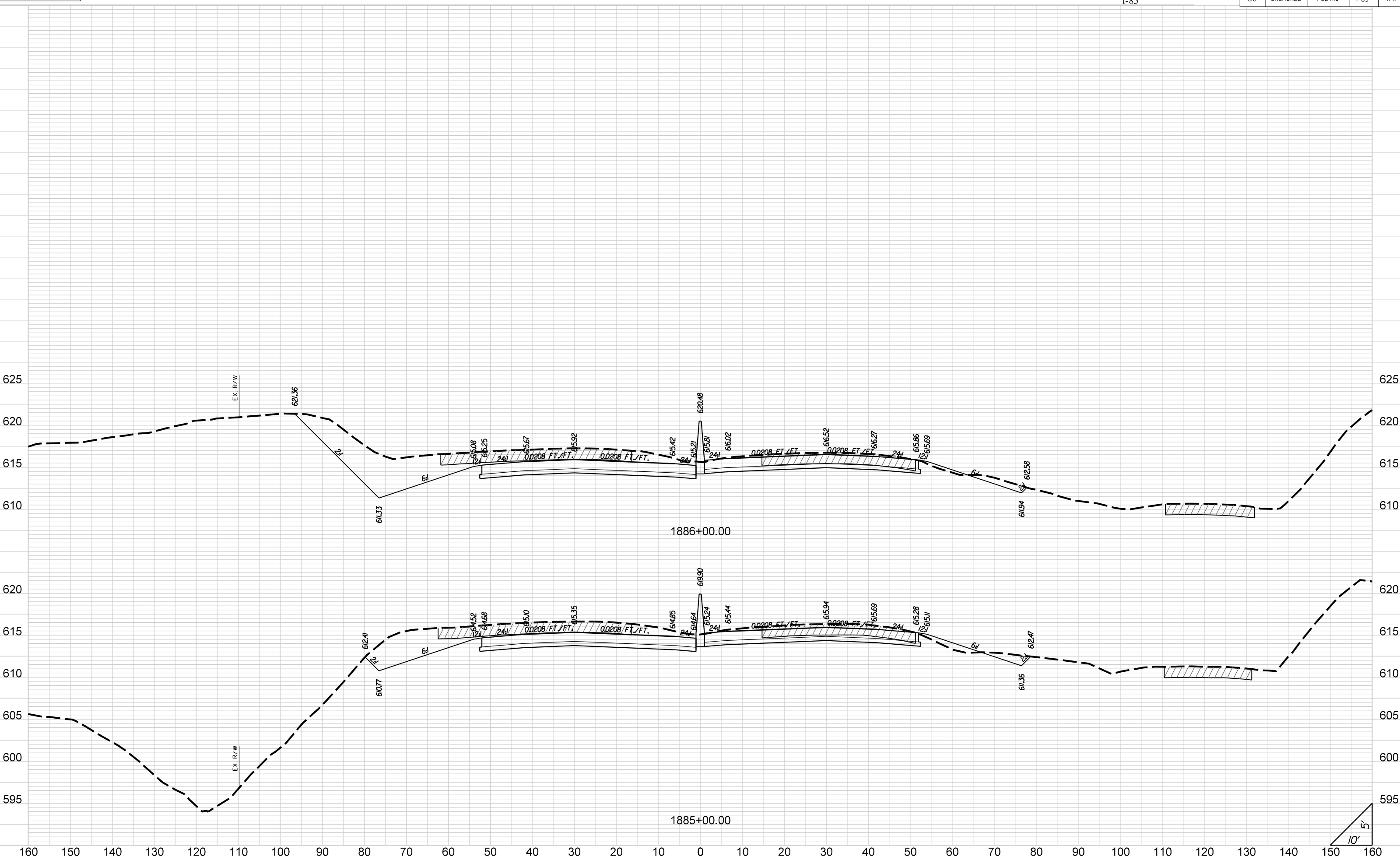


STATE	COUNTY	PROJECT ID	ROAD NO.	SHEET NO.
SC	CHEROKEE	P027116	I-85	X40

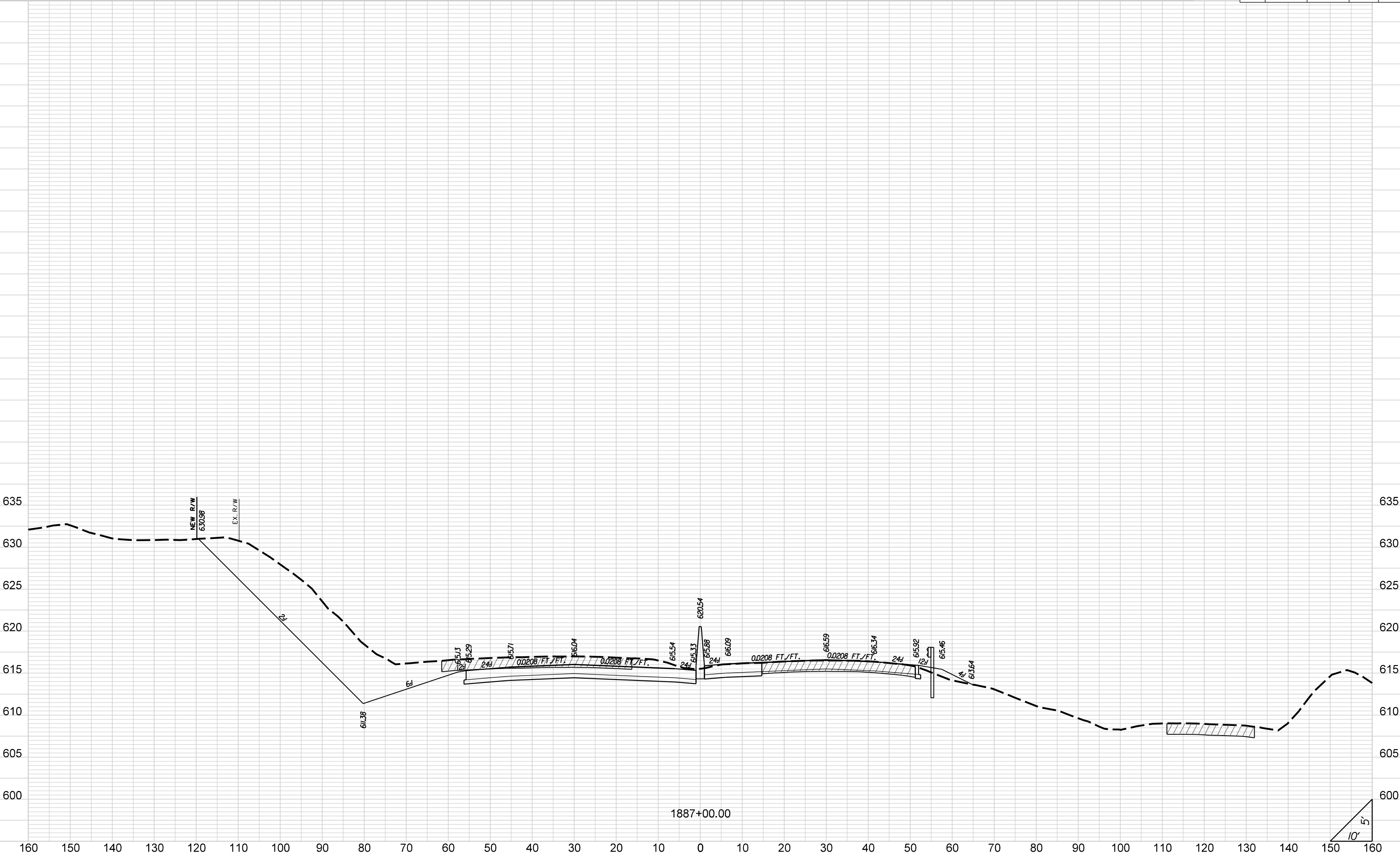
I-85



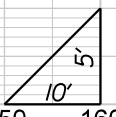
STATE	COUNTY	PROJECT ID	ROAD NO.	SHEET NO.
SC	CHEROKEE	P027116	I-85	X41



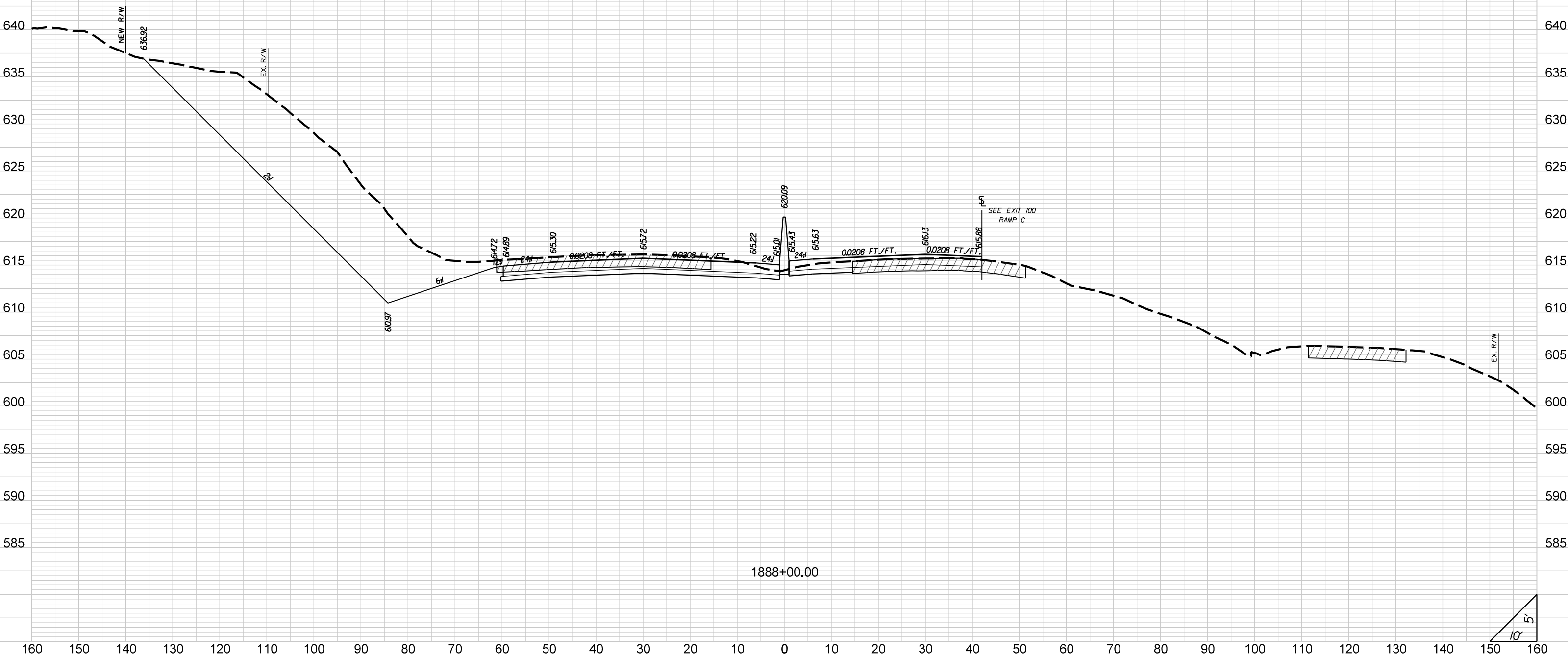
STATE	COUNTY	PROJECT ID	ROAD NO.	SHEET NO.
SC	CHEROKEE	P027116	I-85	X42



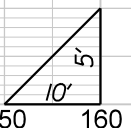
1887+00.00



STATE	COUNTY	PROJECT ID	ROAD NO.	SHEET NO.
SC	CHEROKEE	P027116	I-85	X43

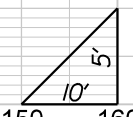
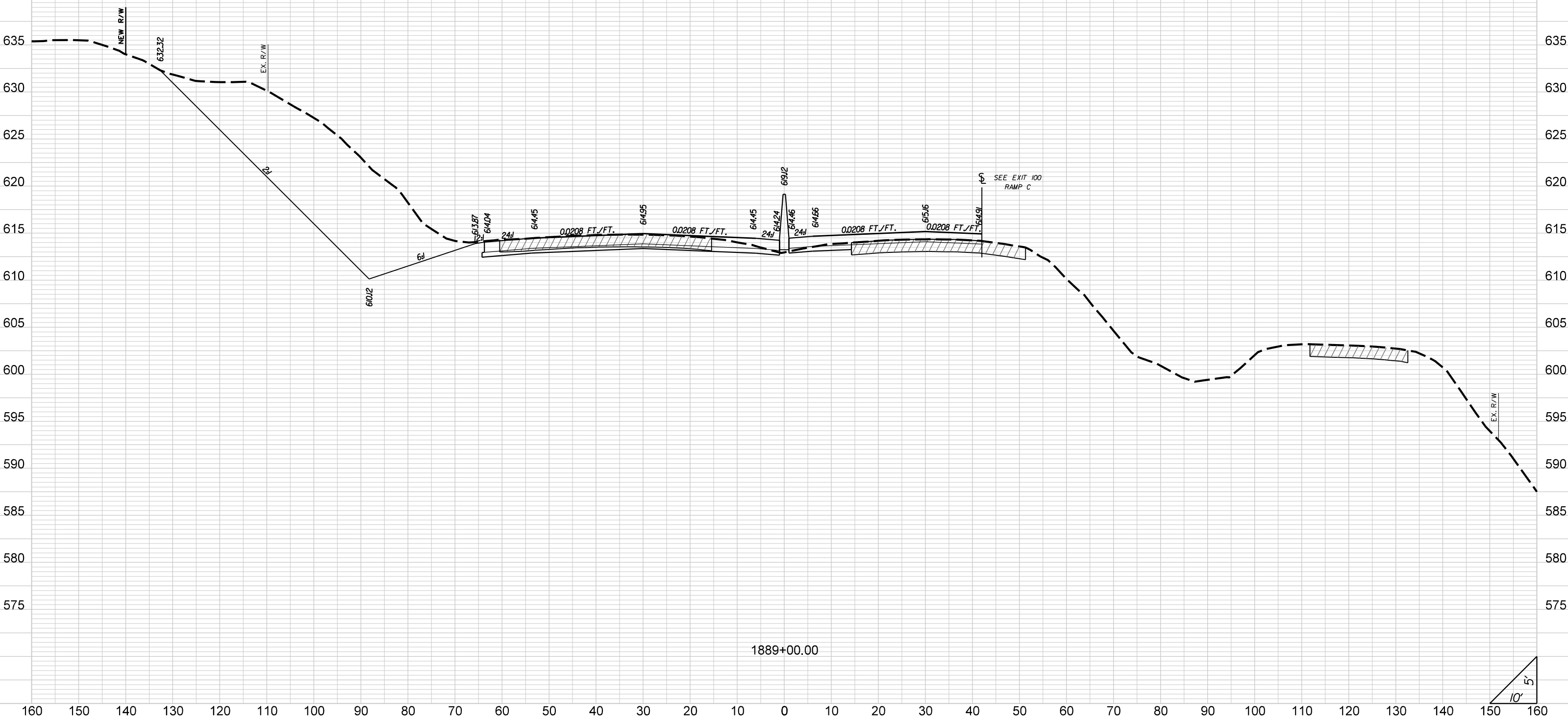


1888+00.00

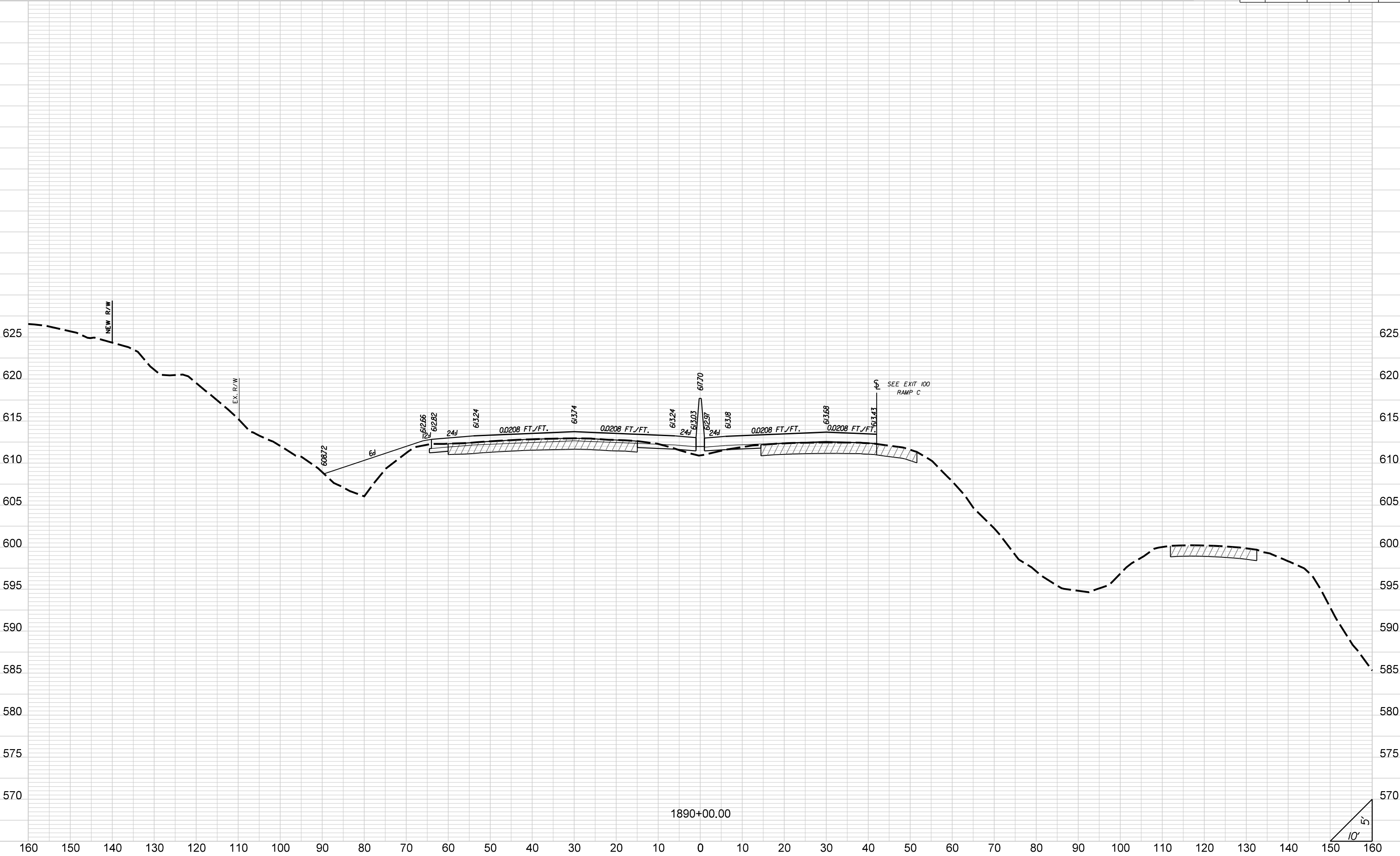


STATE	COUNTY	PROJECT ID	ROAD NO.	SHEET NO.
SC	CHEROKEE	P027116	I-85	X44

I-85

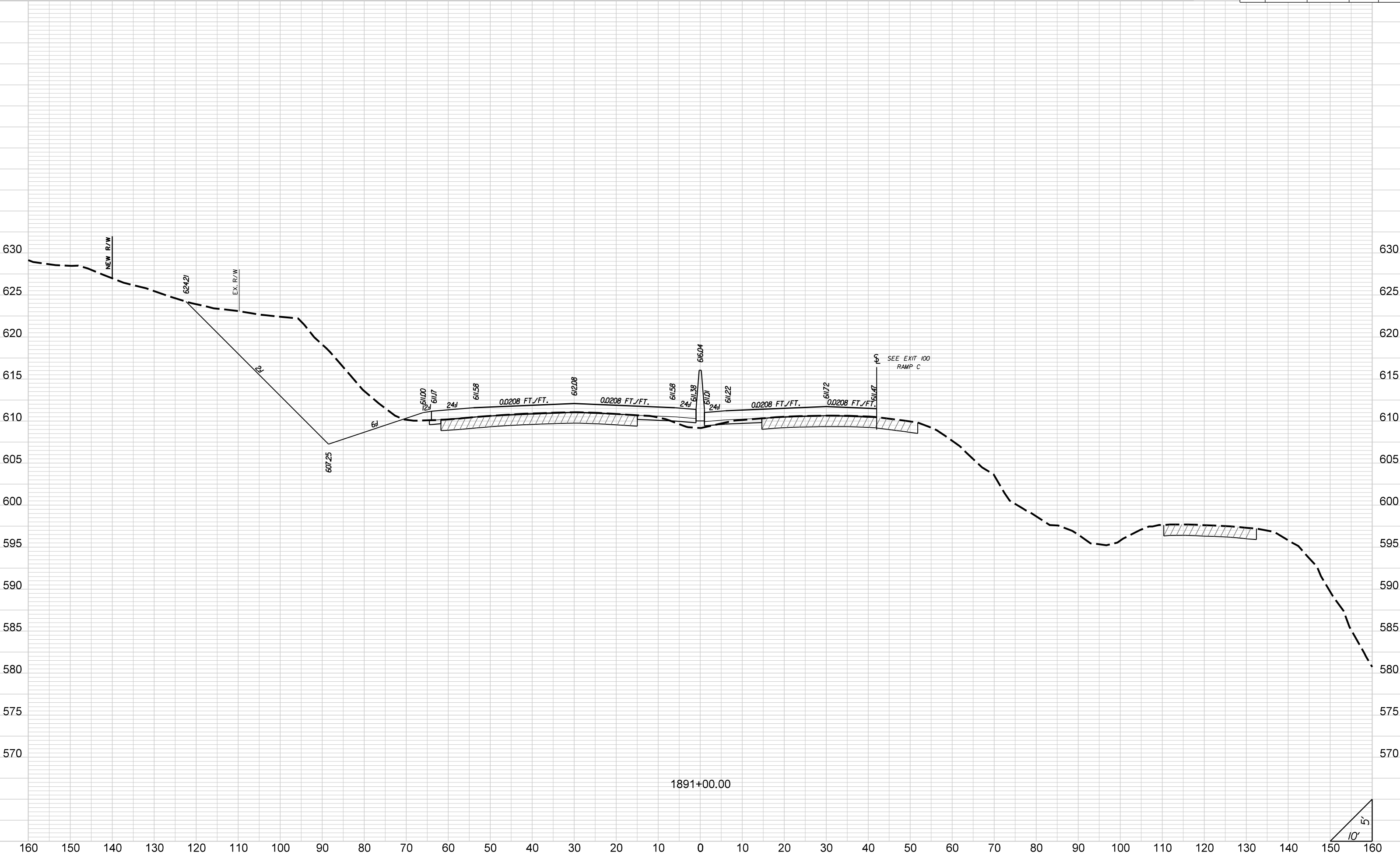


STATE	COUNTY	PROJECT ID	ROAD NO.	SHEET NO.
SC	CHEROKEE	P027116	I-85	X45

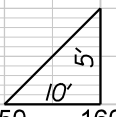


STATE	COUNTY	PROJECT ID	ROAD NO.	SHEET NO.
SC	CHEROKEE	P027116	I-85	X46

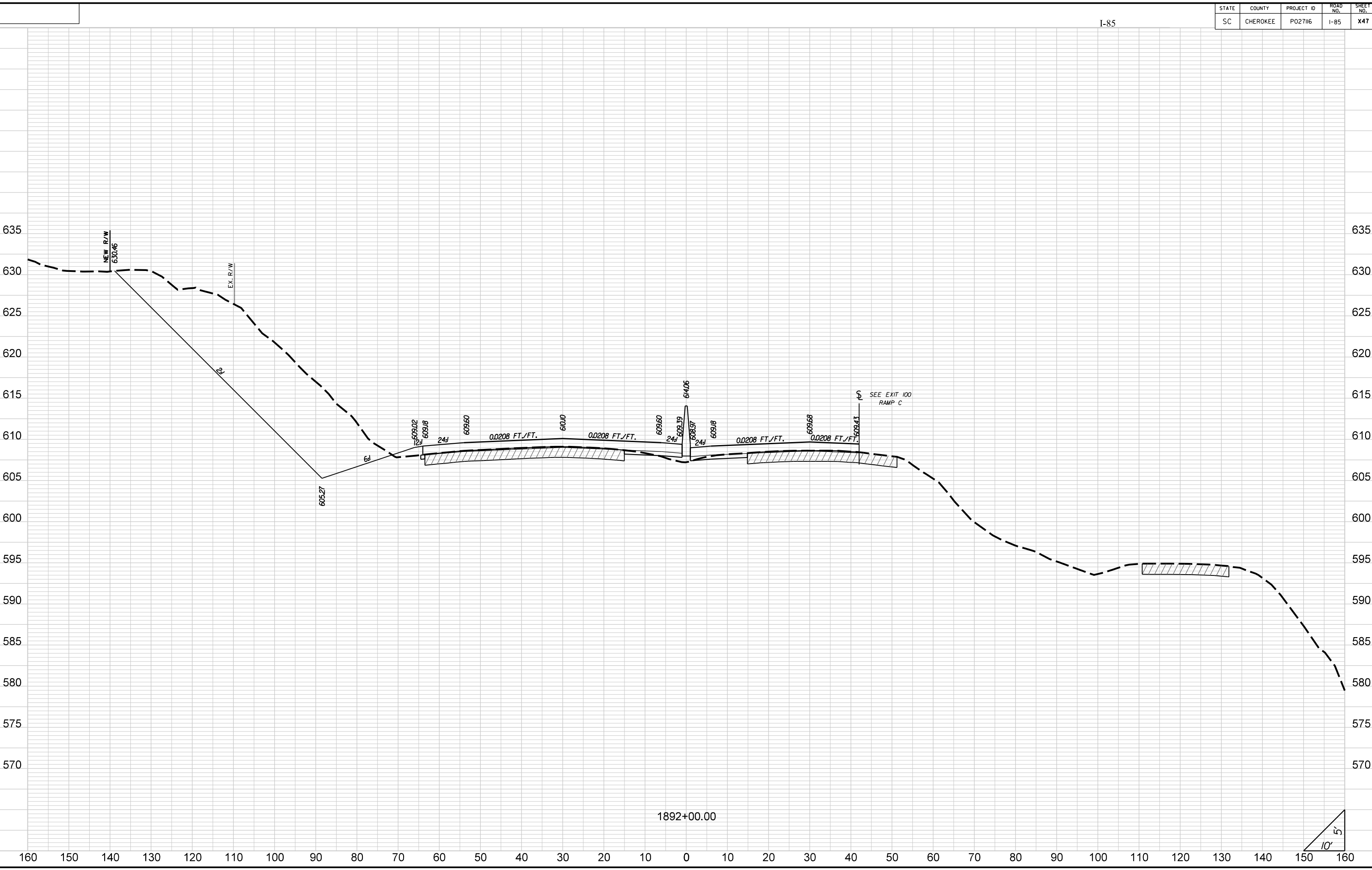
I-85



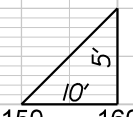
1891+00.00



STATE	COUNTY	PROJECT ID	ROAD NO.	SHEET NO.
SC	CHEROKEE	P027116	I-85	X47

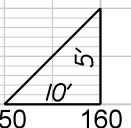
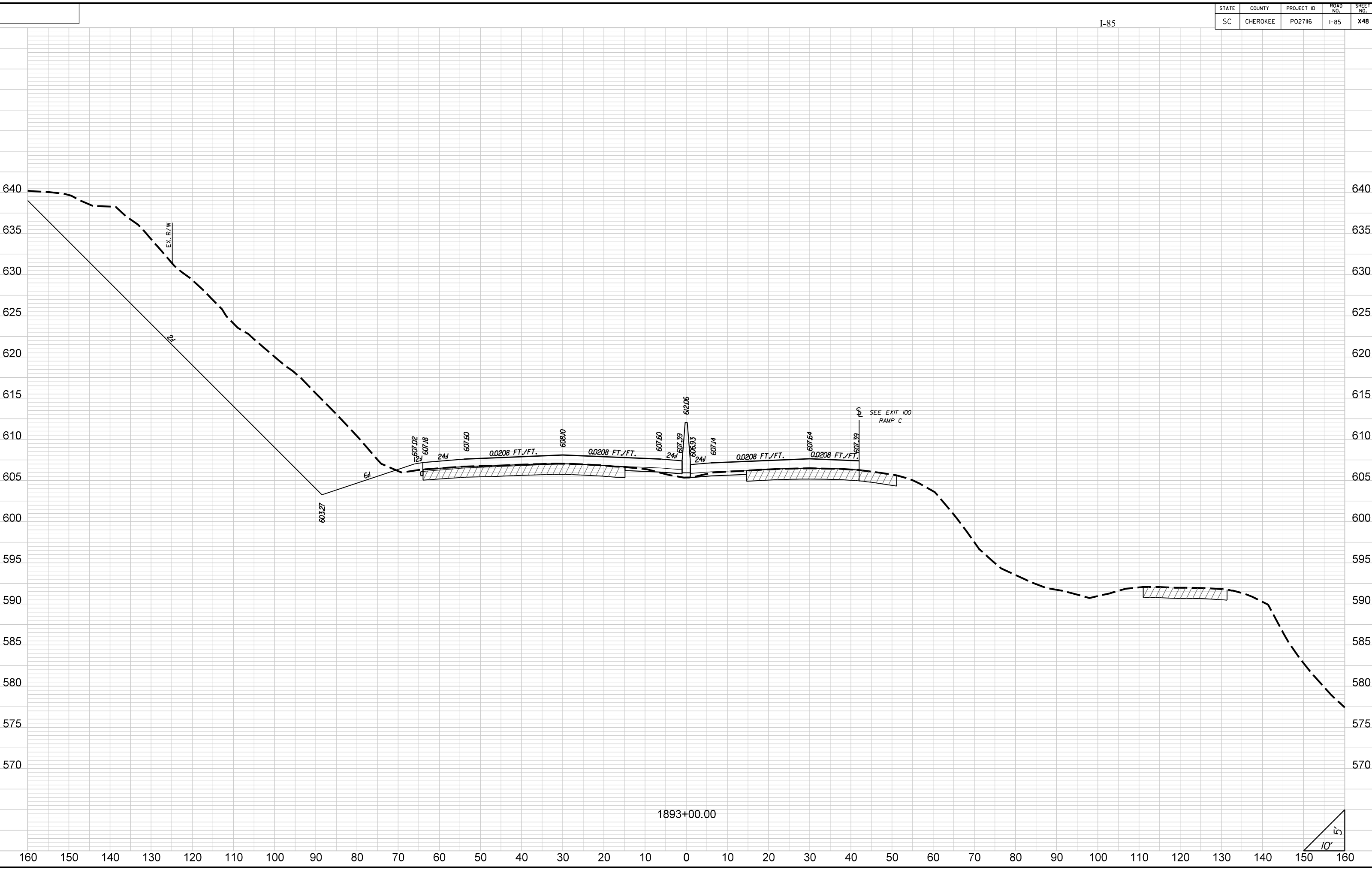


1892+00.00

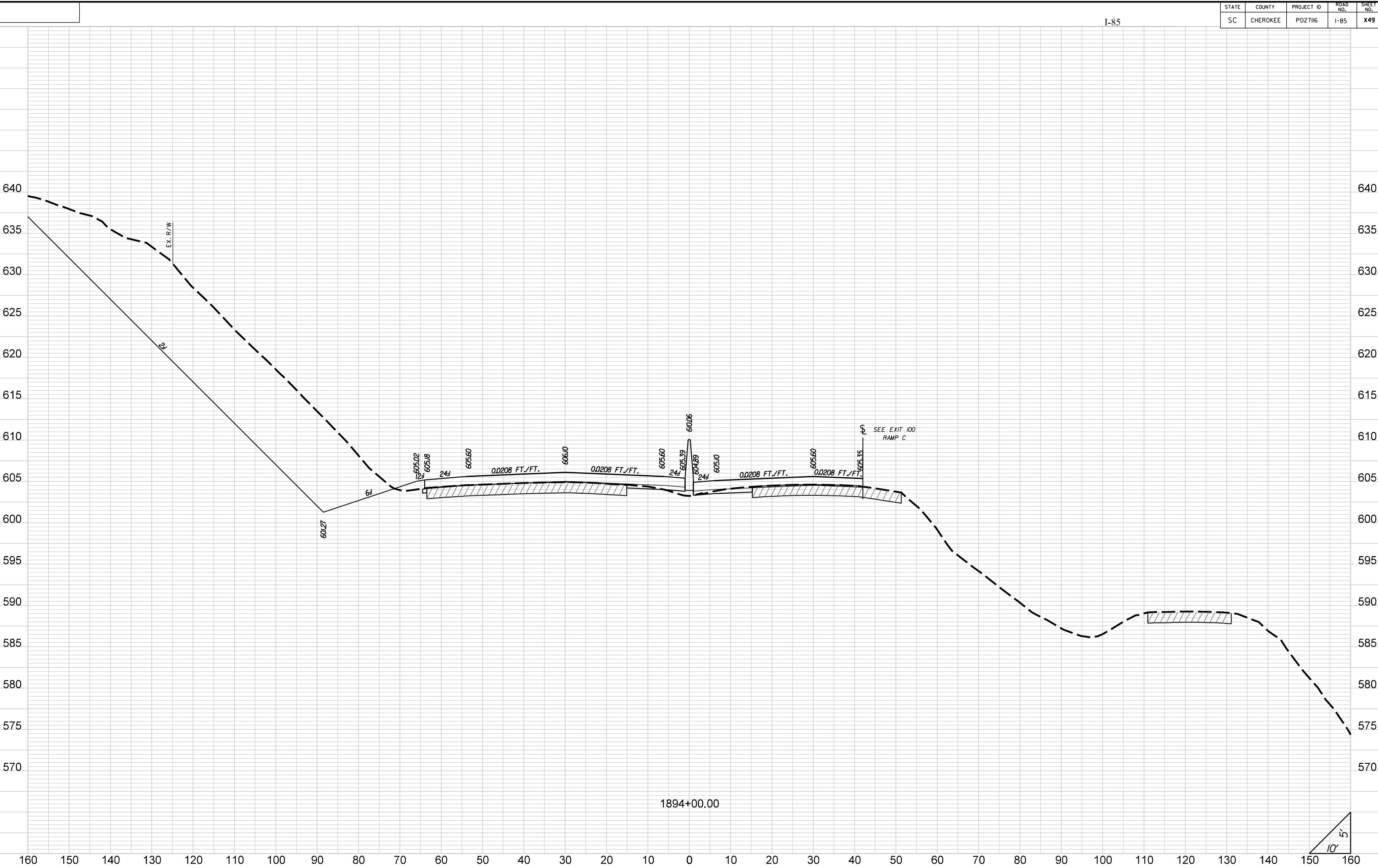


STATE	COUNTY	PROJECT ID	ROAD NO.	SHEET NO.
SC	CHEROKEE	P027116	I-85	X48

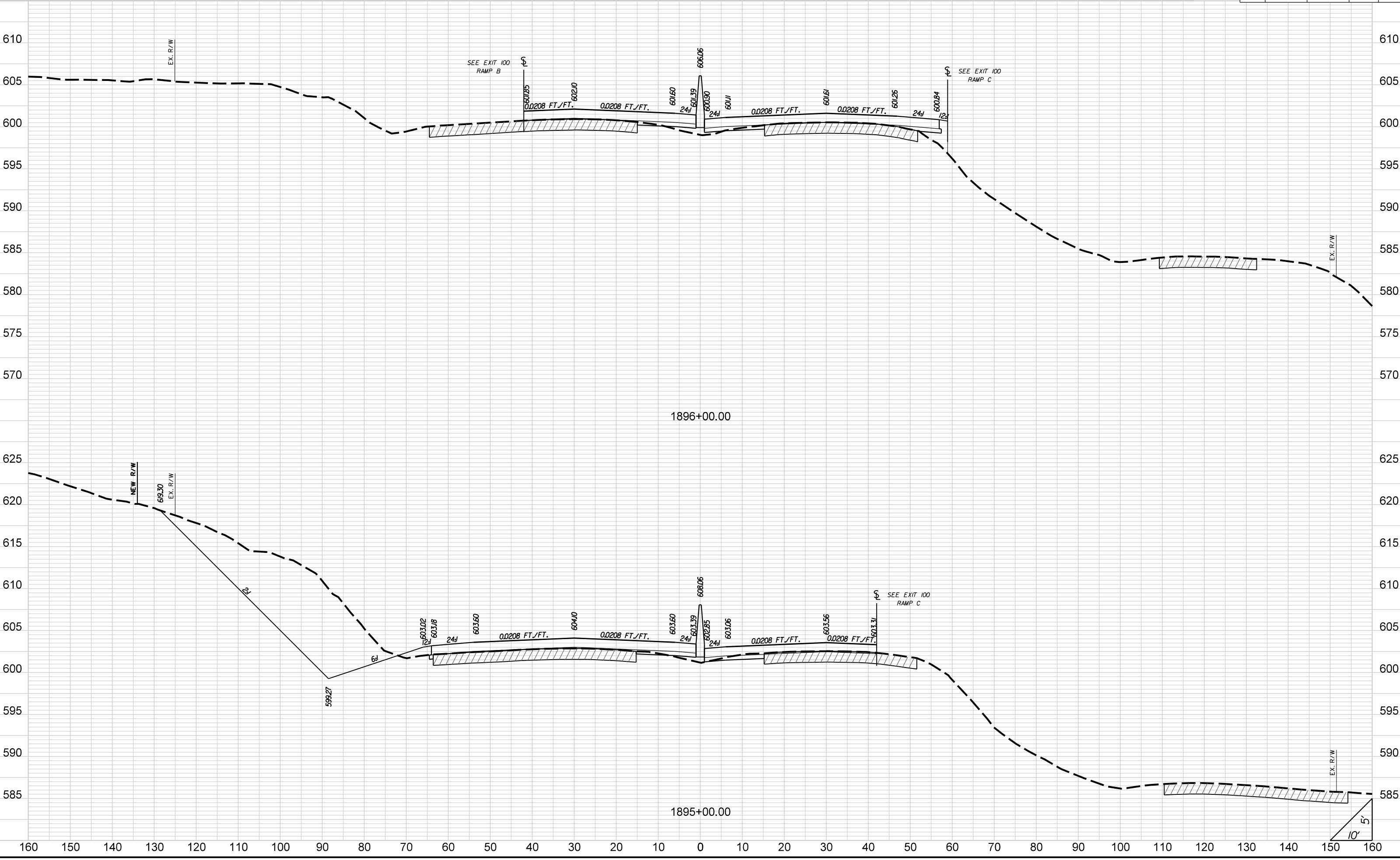
I-85



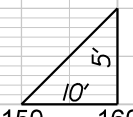
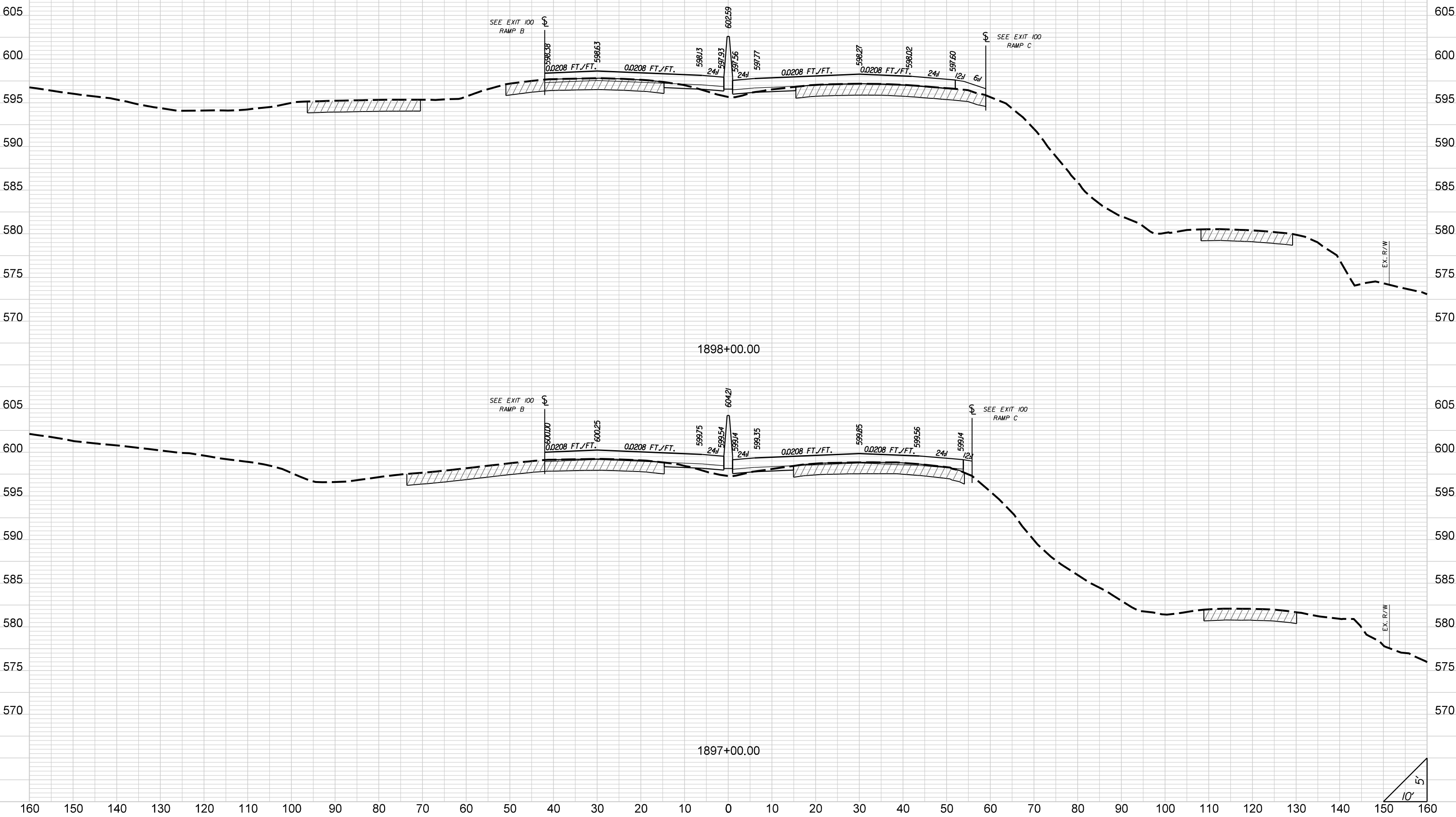
STATE	COUNTY	PROJECT ID	ROAD NO.	SHEET NO.
SC	CHEROKEE	P027116	I-85	X49



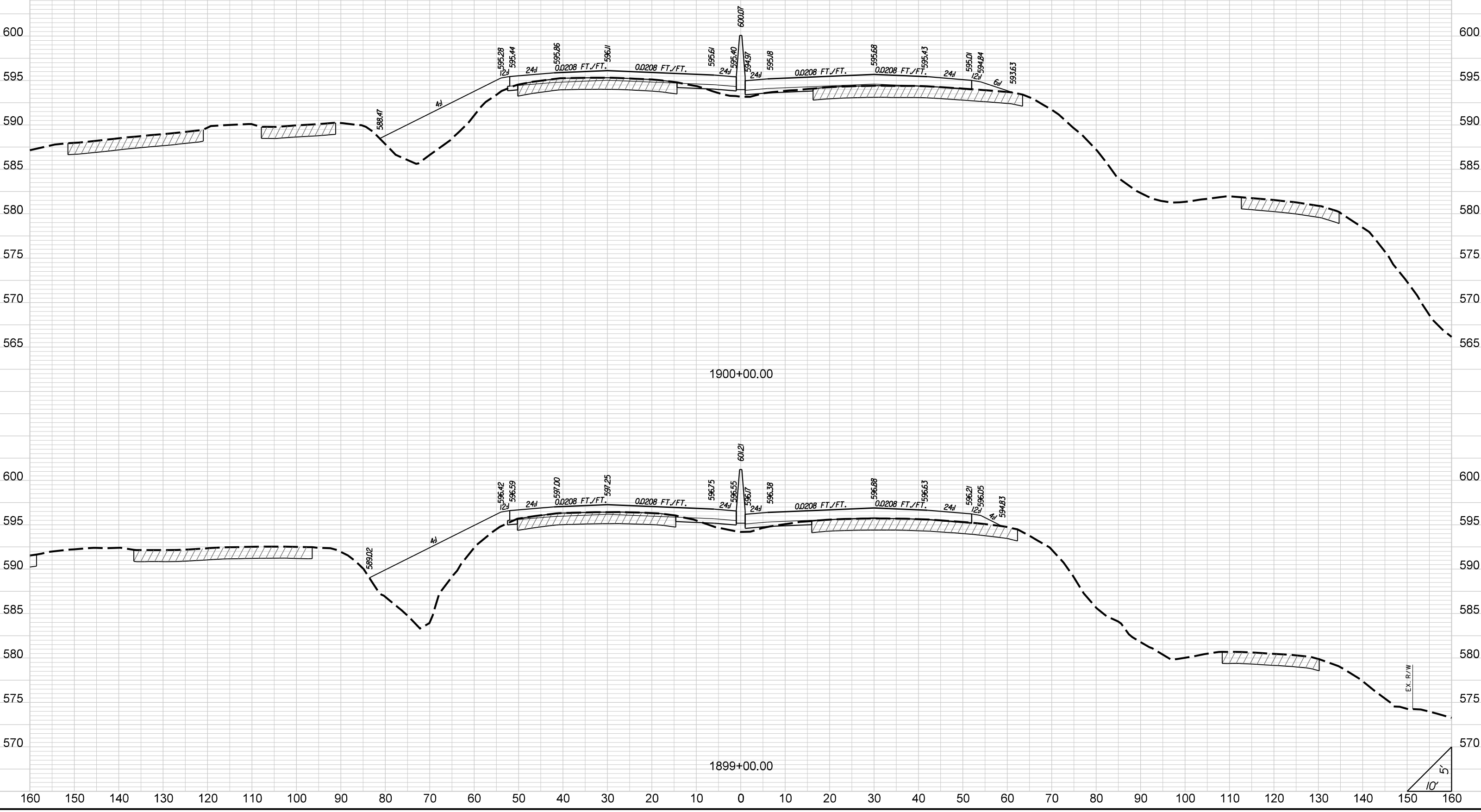
STATE	COUNTY	PROJECT ID	ROAD NO.	SHEET NO.
SC	CHEROKEE	P027116	I-85	X50



STATE	COUNTY	PROJECT ID	ROAD NO.	SHEET NO.
SC	CHEROKEE	P027116	I-85	X51

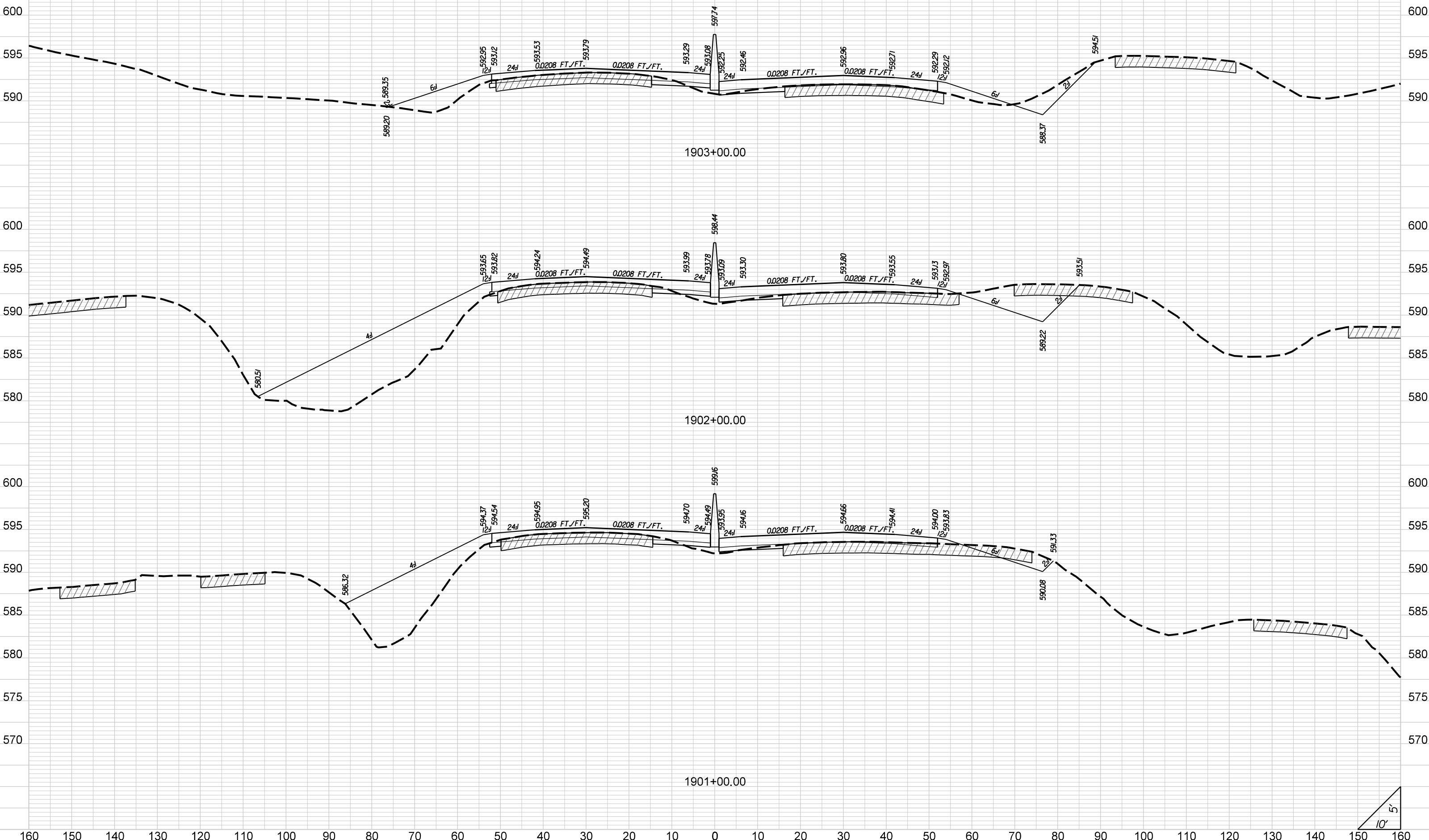


STATE	COUNTY	PROJECT ID	ROAD NO.	SHEET NO.
SC	CHEROKEE	P027116	I-85	X52

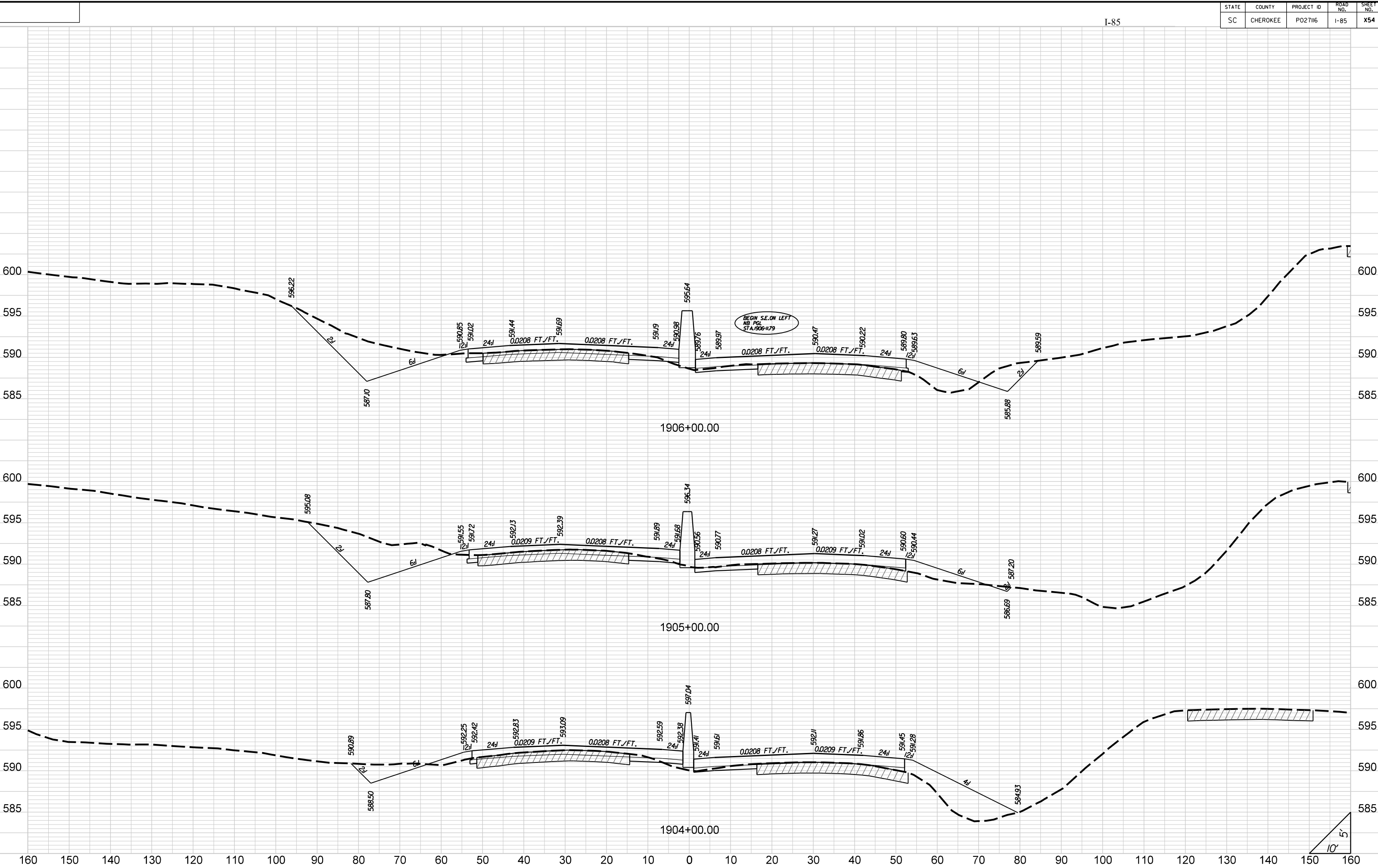


STATE	COUNTY	PROJECT ID	ROAD NO.	SHEET NO.
SC	CHEROKEE	PO27116	I-85	X53

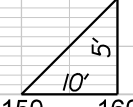
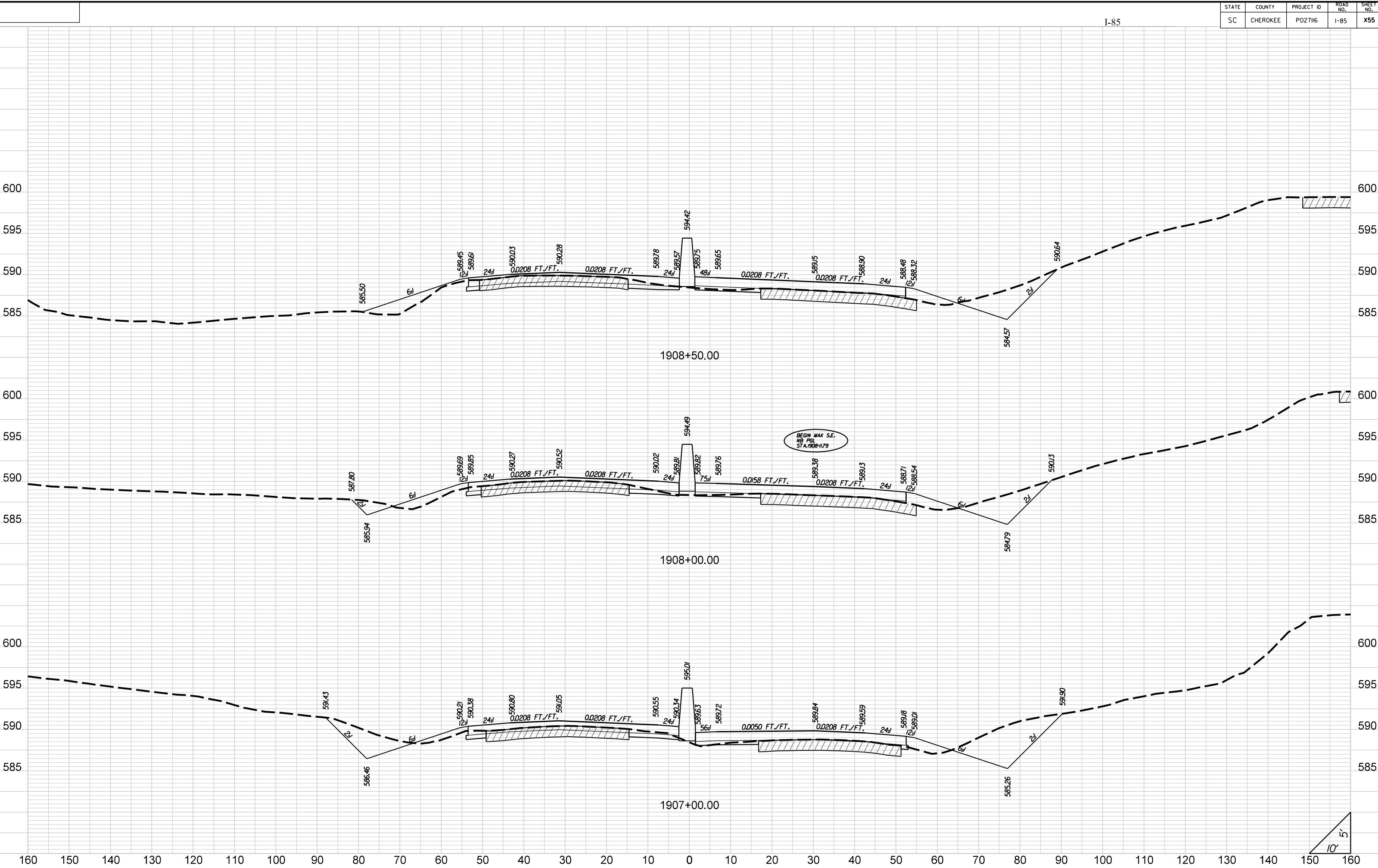
I-85



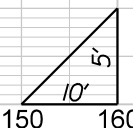
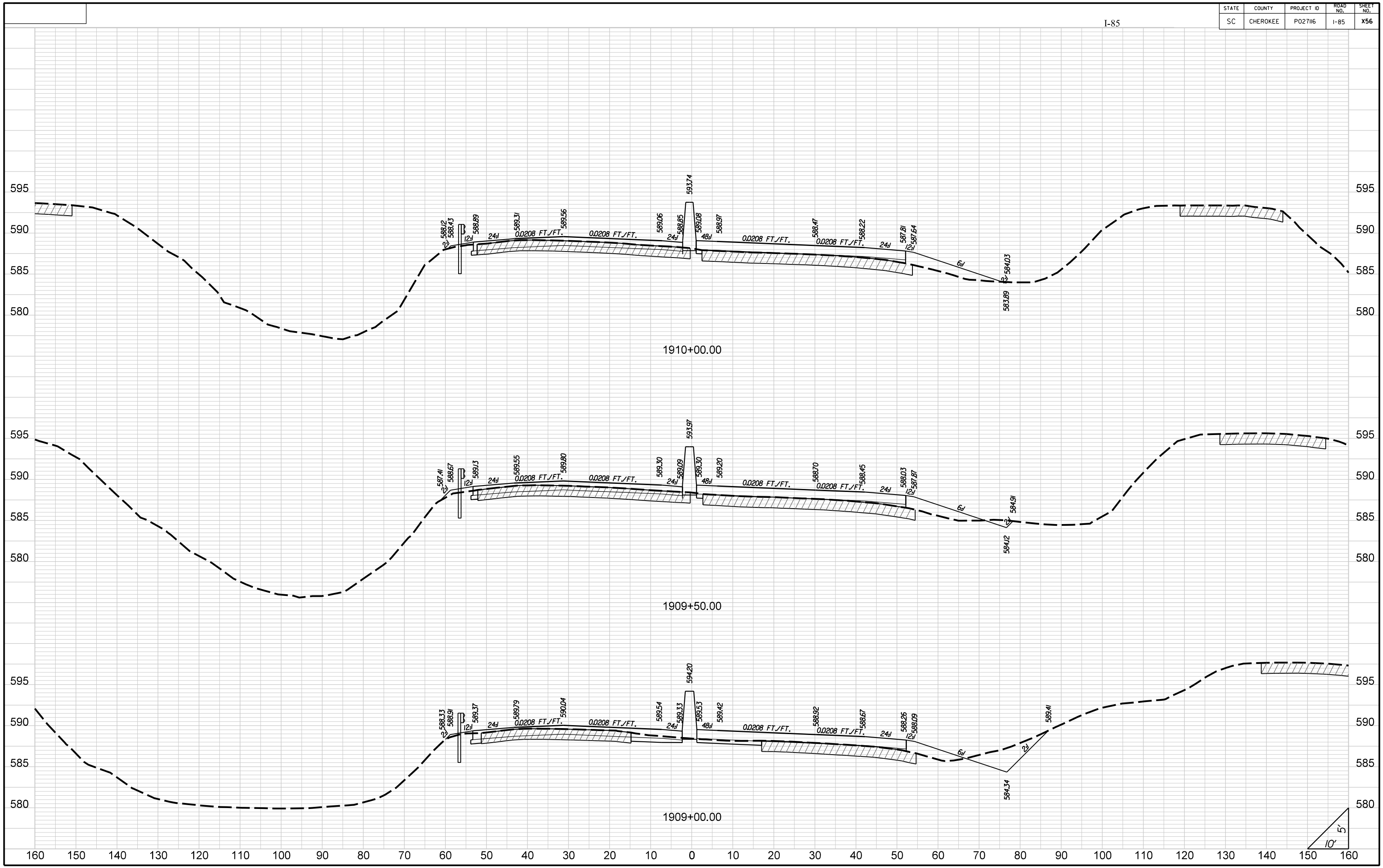
STATE	COUNTY	PROJECT ID	ROAD NO.	SHEET NO.
SC	CHEROKEE	P027116	I-85	X54



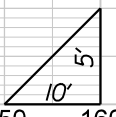
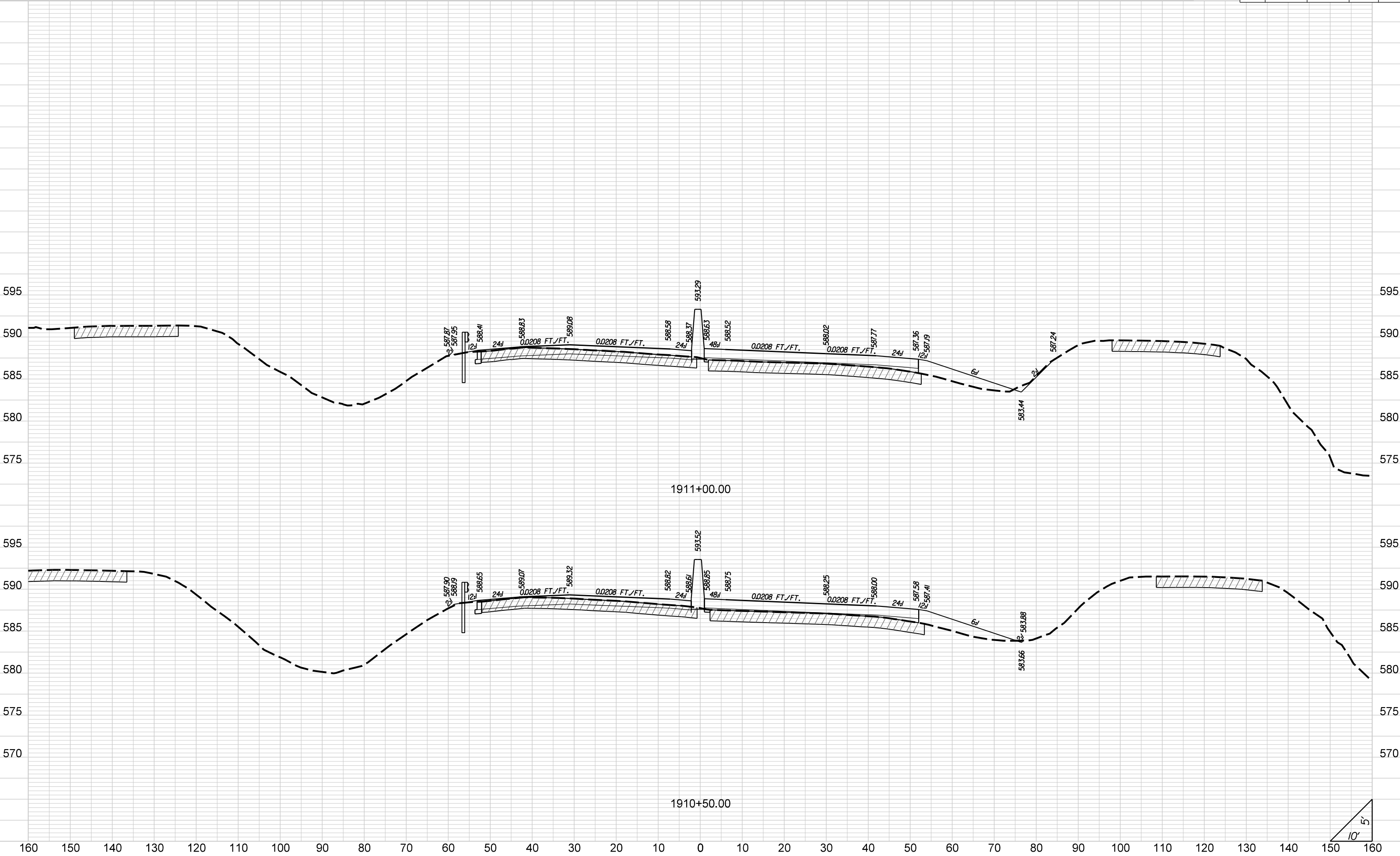
STATE	COUNTY	PROJECT ID	ROAD NO.	SHEET NO.
SC	CHEROKEE	P027116	I-85	X55



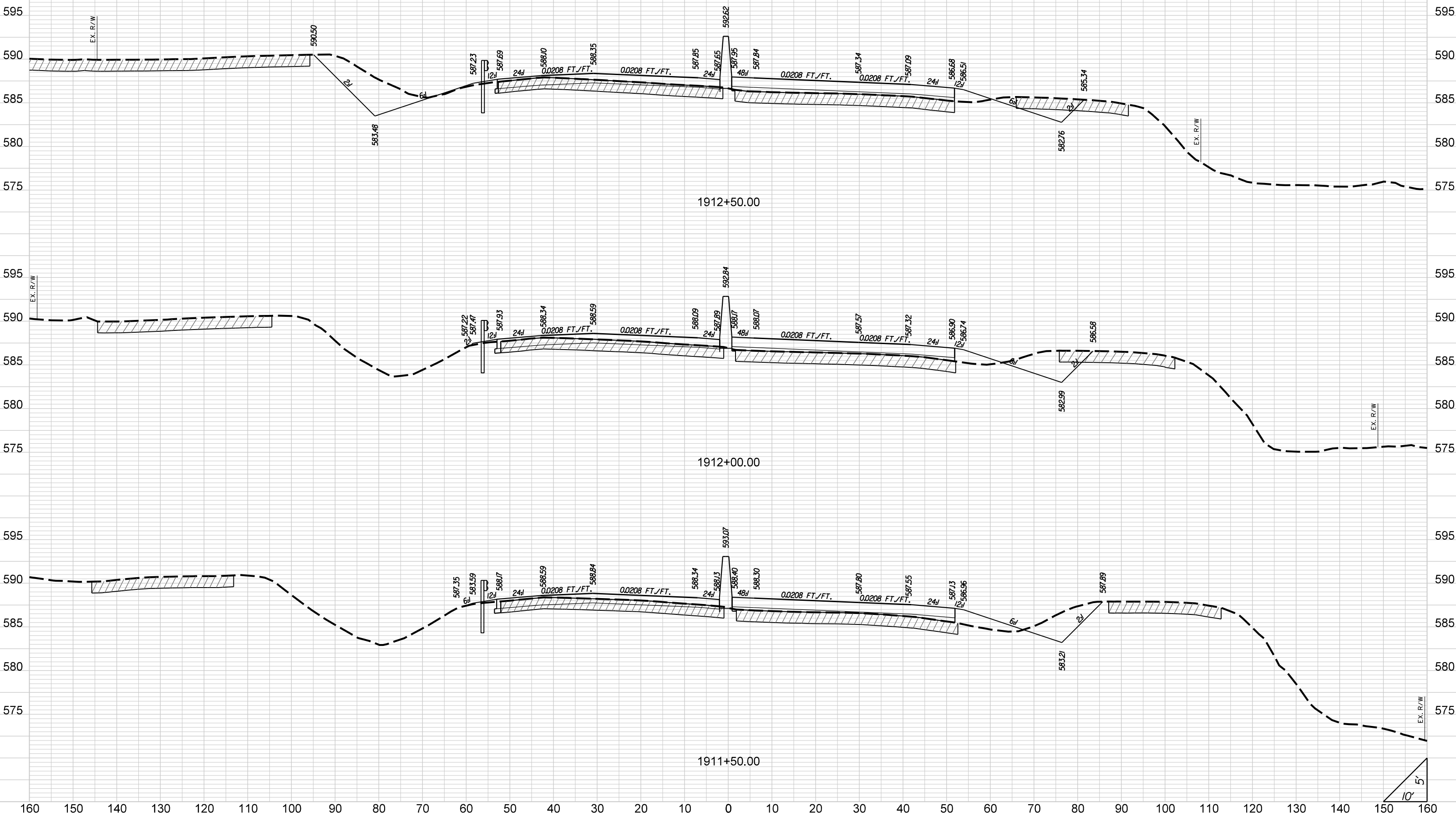
STATE	COUNTY	PROJECT ID	ROAD NO.	SHEET NO.
SC	CHEROKEE	P027116	I-85	X56



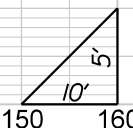
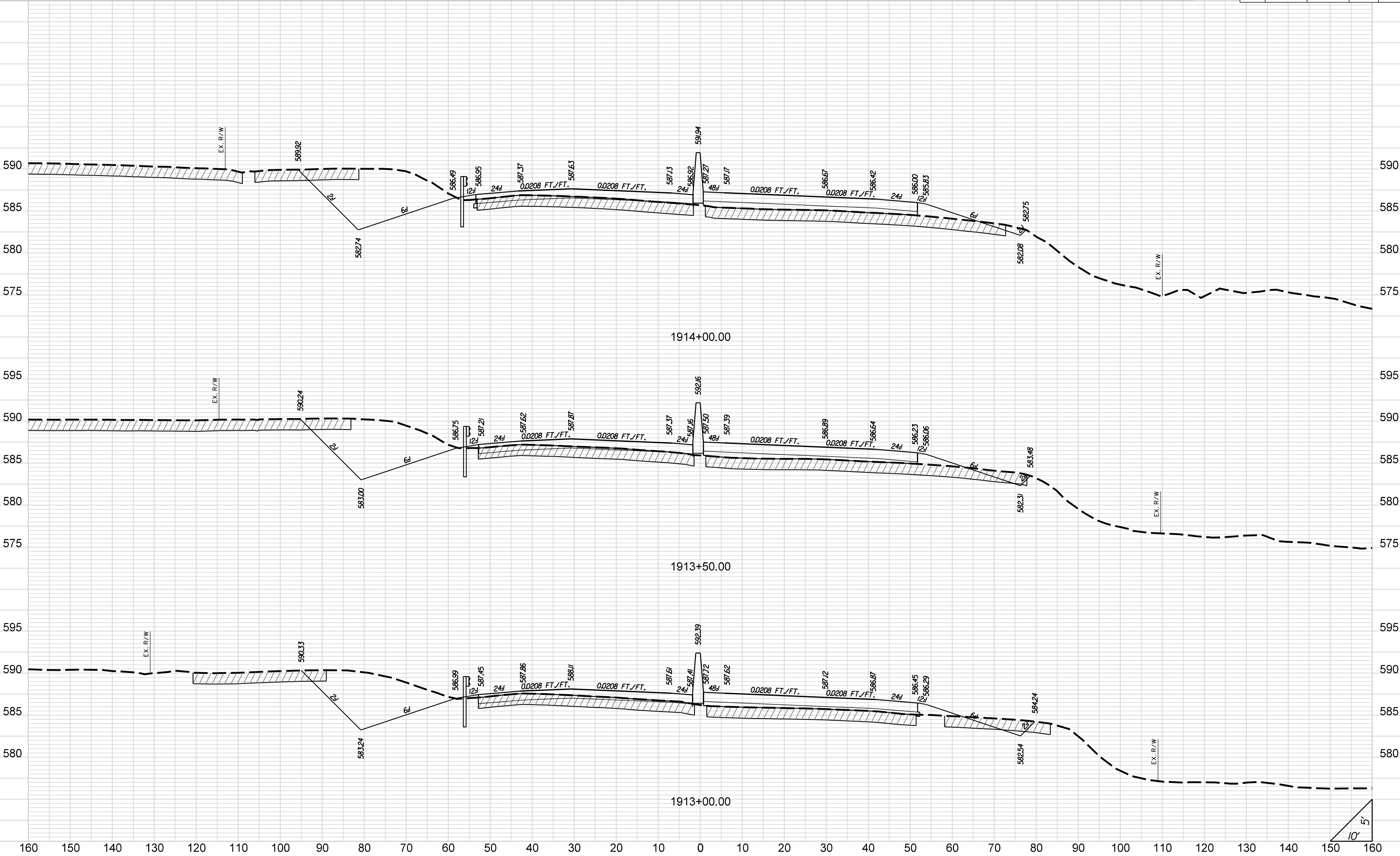
STATE	COUNTY	PROJECT ID	ROAD NO.	SHEET NO.
SC	CHEROKEE	P027116	I-85	X57



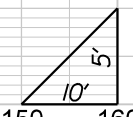
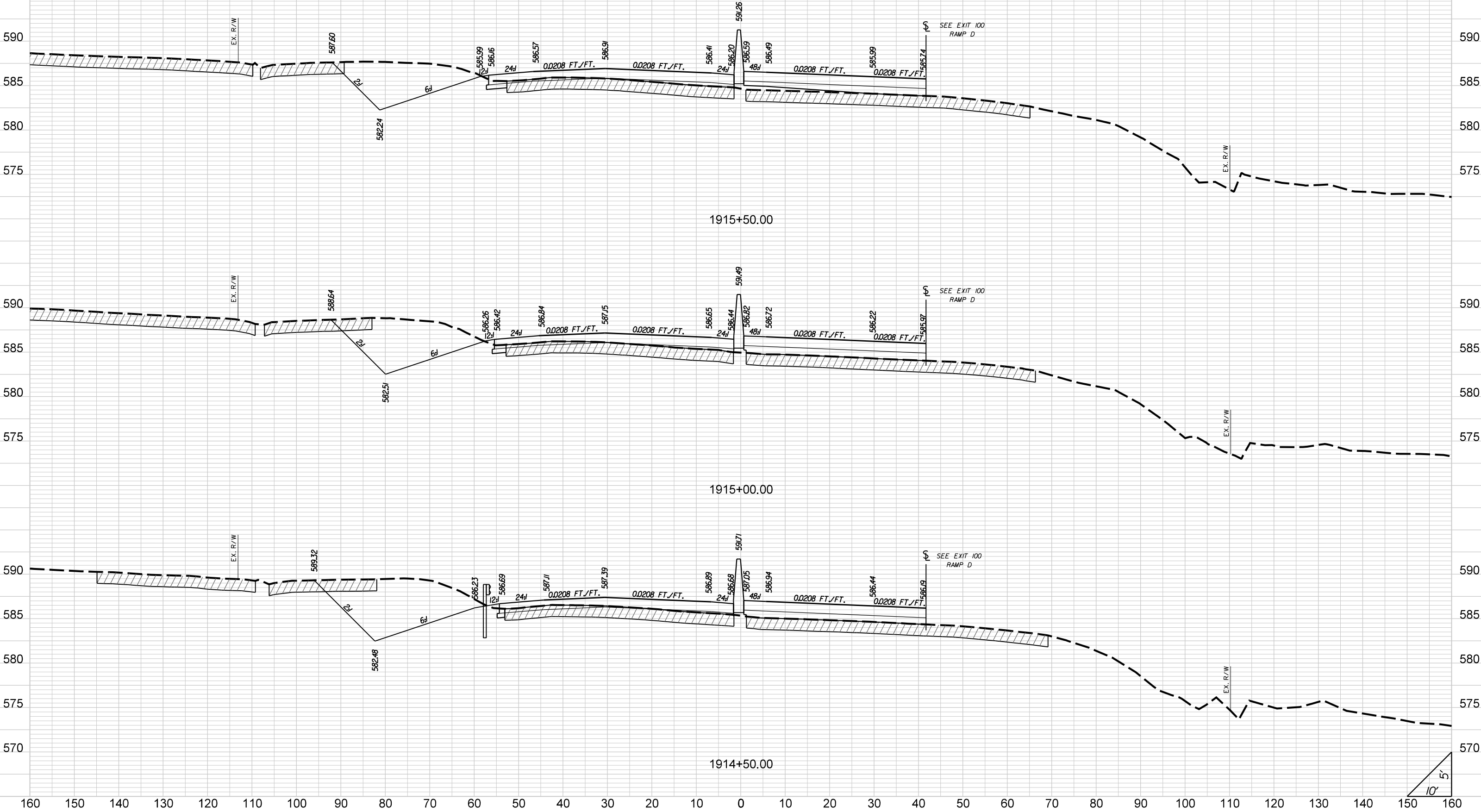
STATE	COUNTY	PROJECT ID	ROAD NO.	SHEET NO.
SC	CHEROKEE	PO27116	I-85	X58



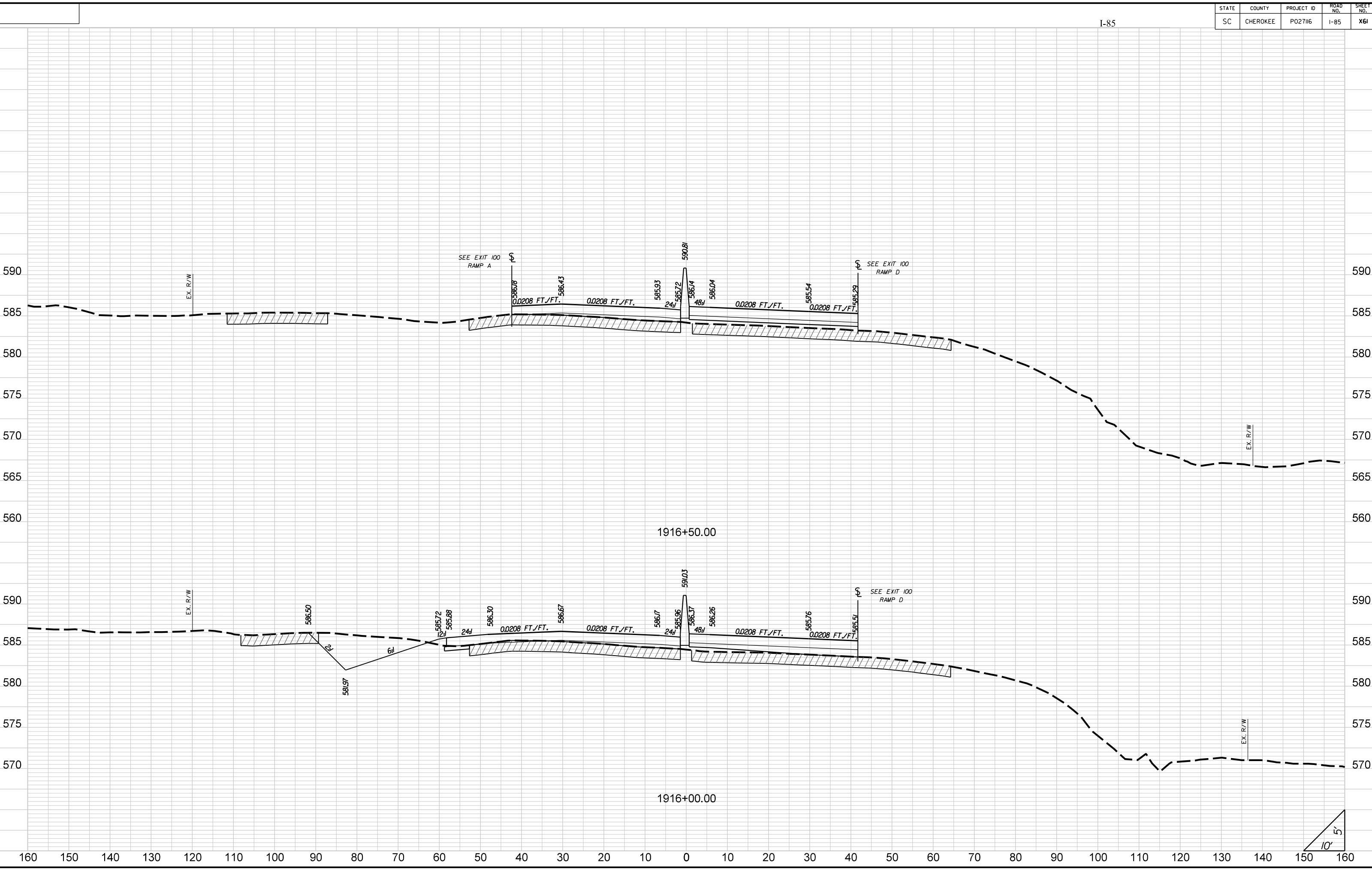
STATE	COUNTY	PROJECT ID	ROAD NO.	SHEET NO.
SC	CHEROKEE	P027116	I-85	X59



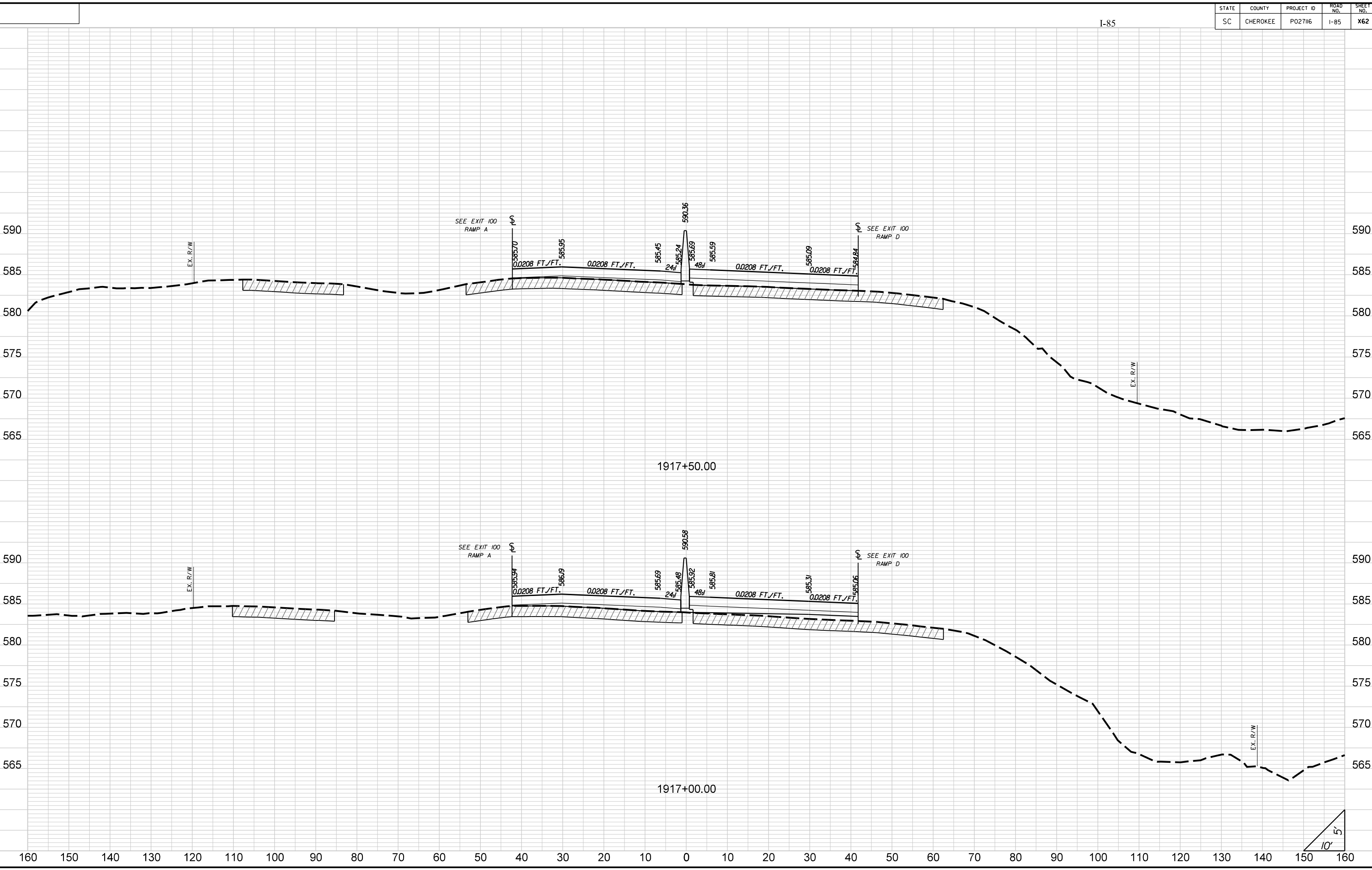
STATE	COUNTY	PROJECT ID	ROAD NO.	SHEET NO.
SC	CHEROKEE	PO27116	I-85	X60



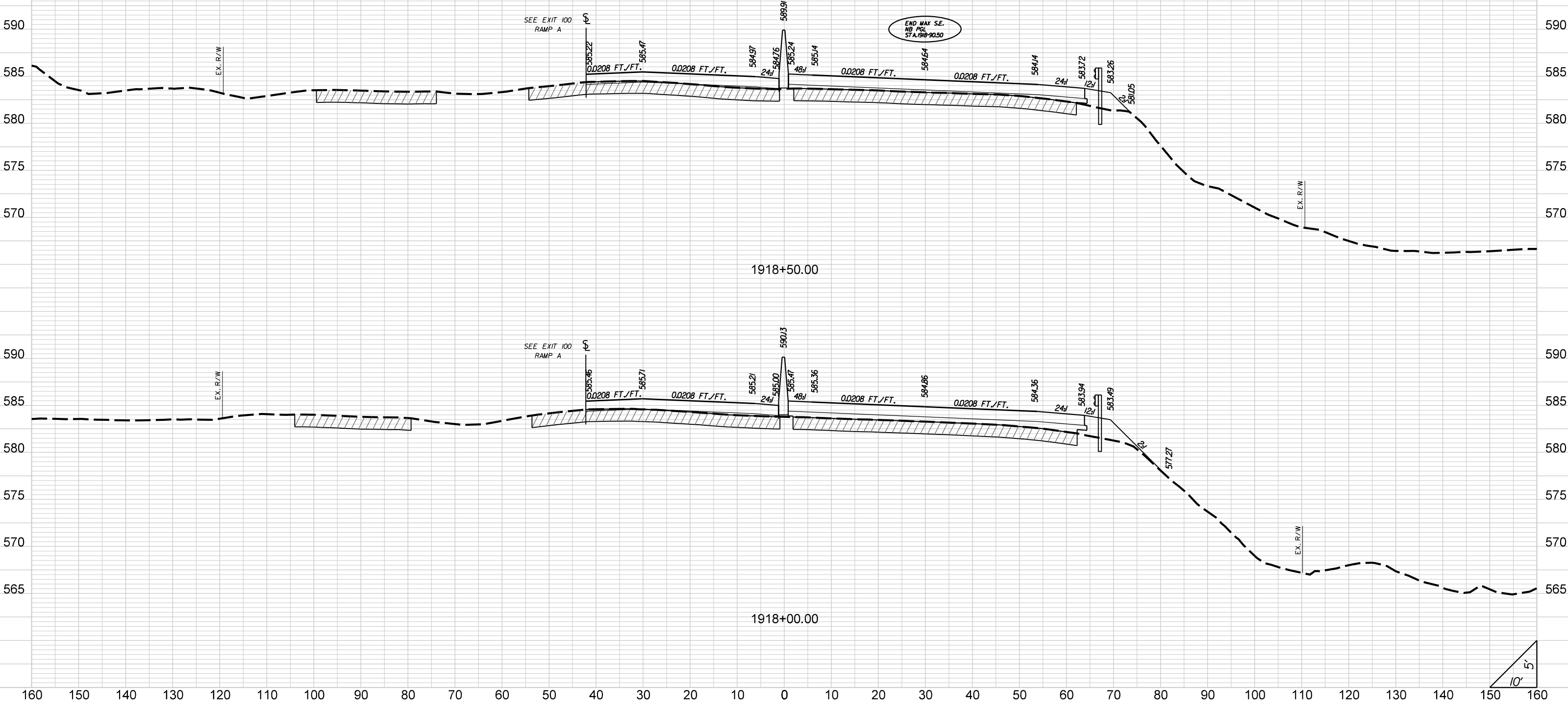
STATE	COUNTY	PROJECT ID	ROAD NO.	SHEET NO.
SC	CHEROKEE	P027116	I-85	X61



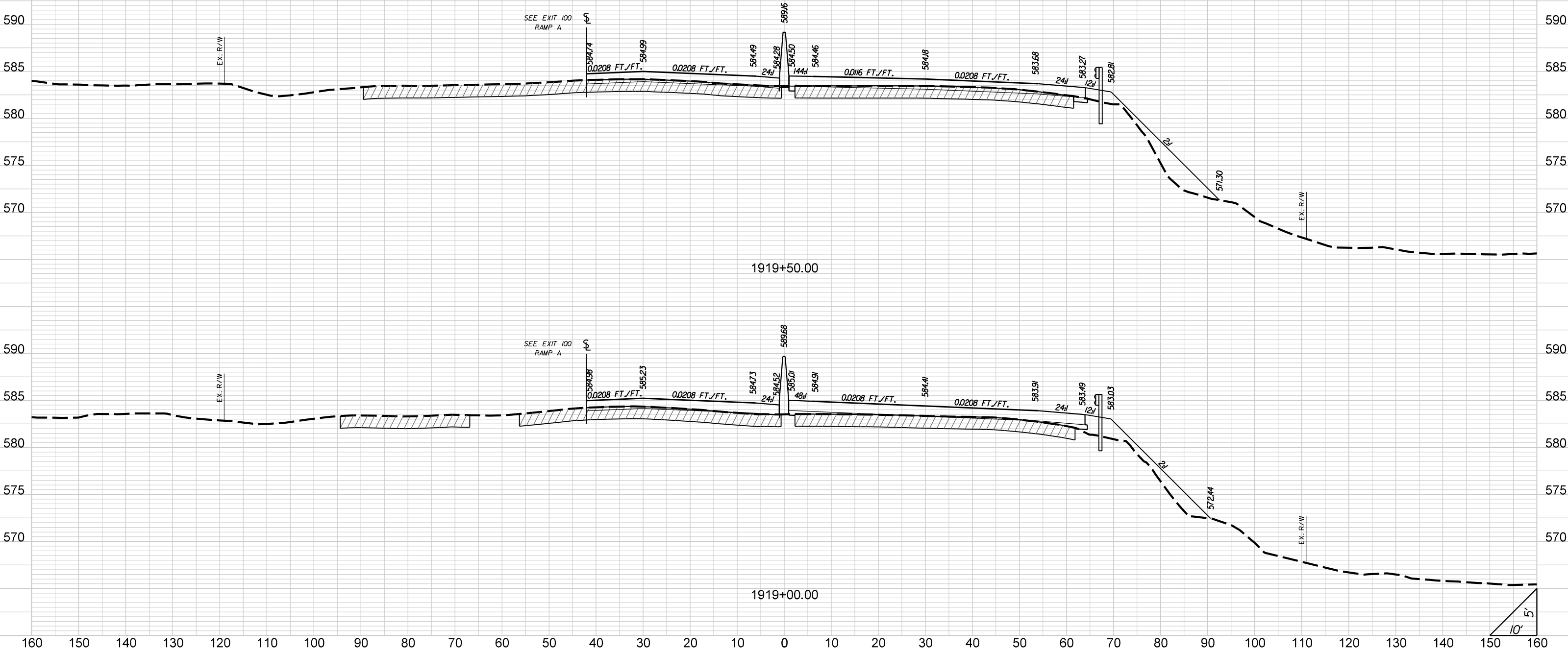
STATE	COUNTY	PROJECT ID	ROAD NO.	SHEET NO.
SC	CHEROKEE	P027116	I-85	X62



STATE	COUNTY	PROJECT ID	ROAD NO.	SHEET NO.
SC	CHEROKEE	P027116	I-85	X63

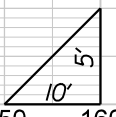
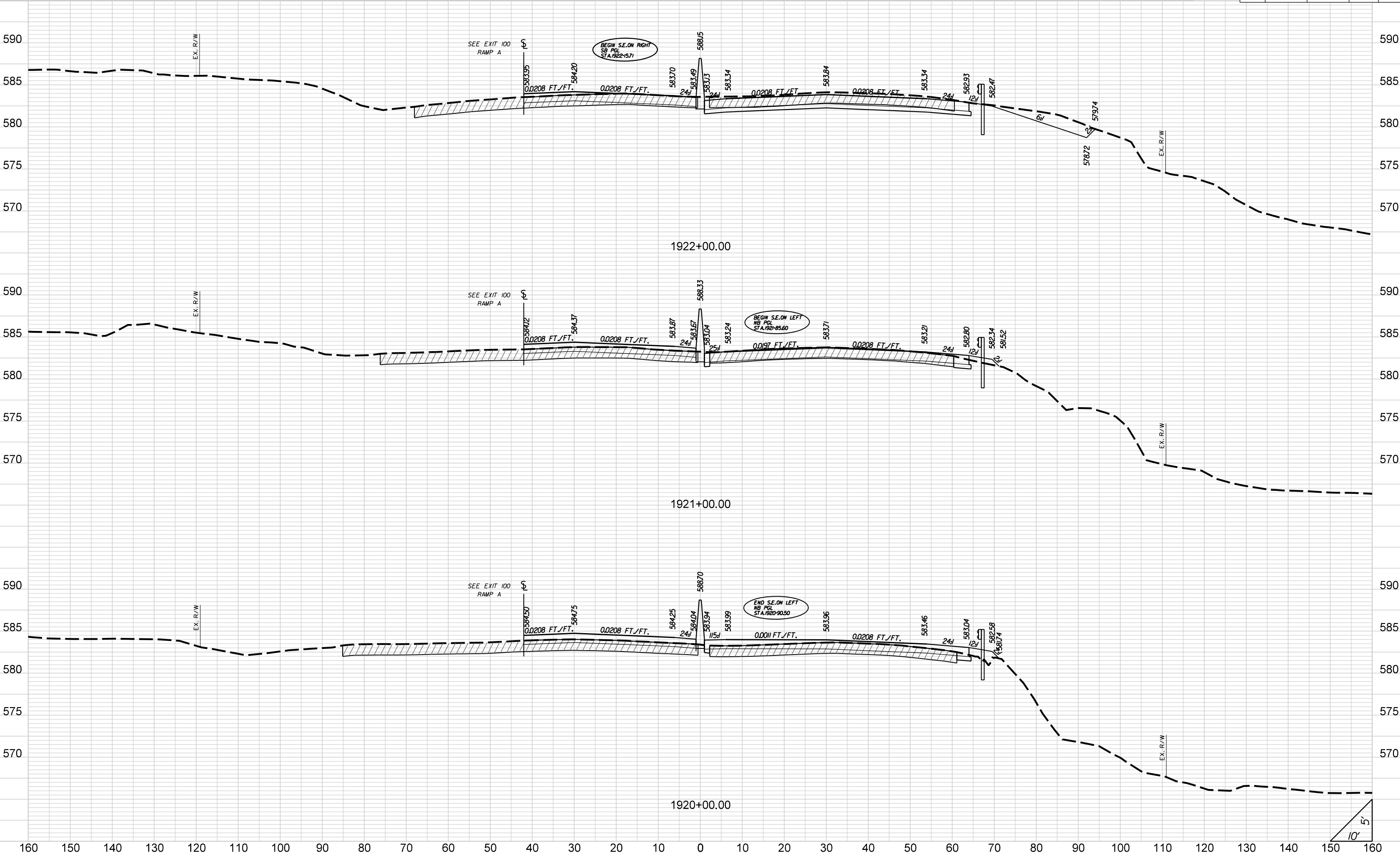


STATE	COUNTY	PROJECT ID	ROAD NO.	SHEET NO.
SC	CHEROKEE	P027116	I-85	X64



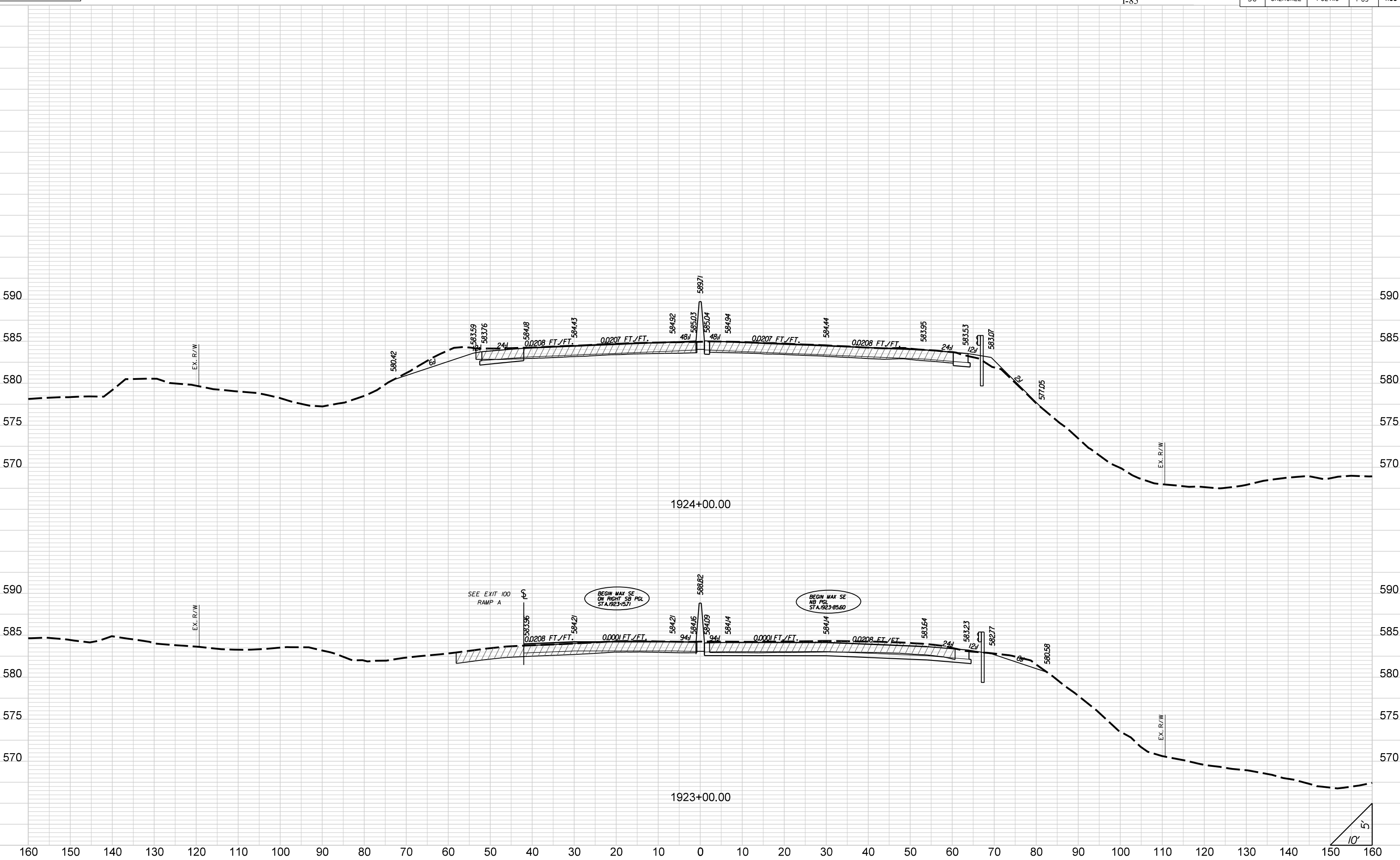
STATE	COUNTY	PROJECT ID	ROAD NO.	SHEET NO.
SC	CHEROKEE	P027116	I-85	X65

I-85

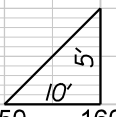
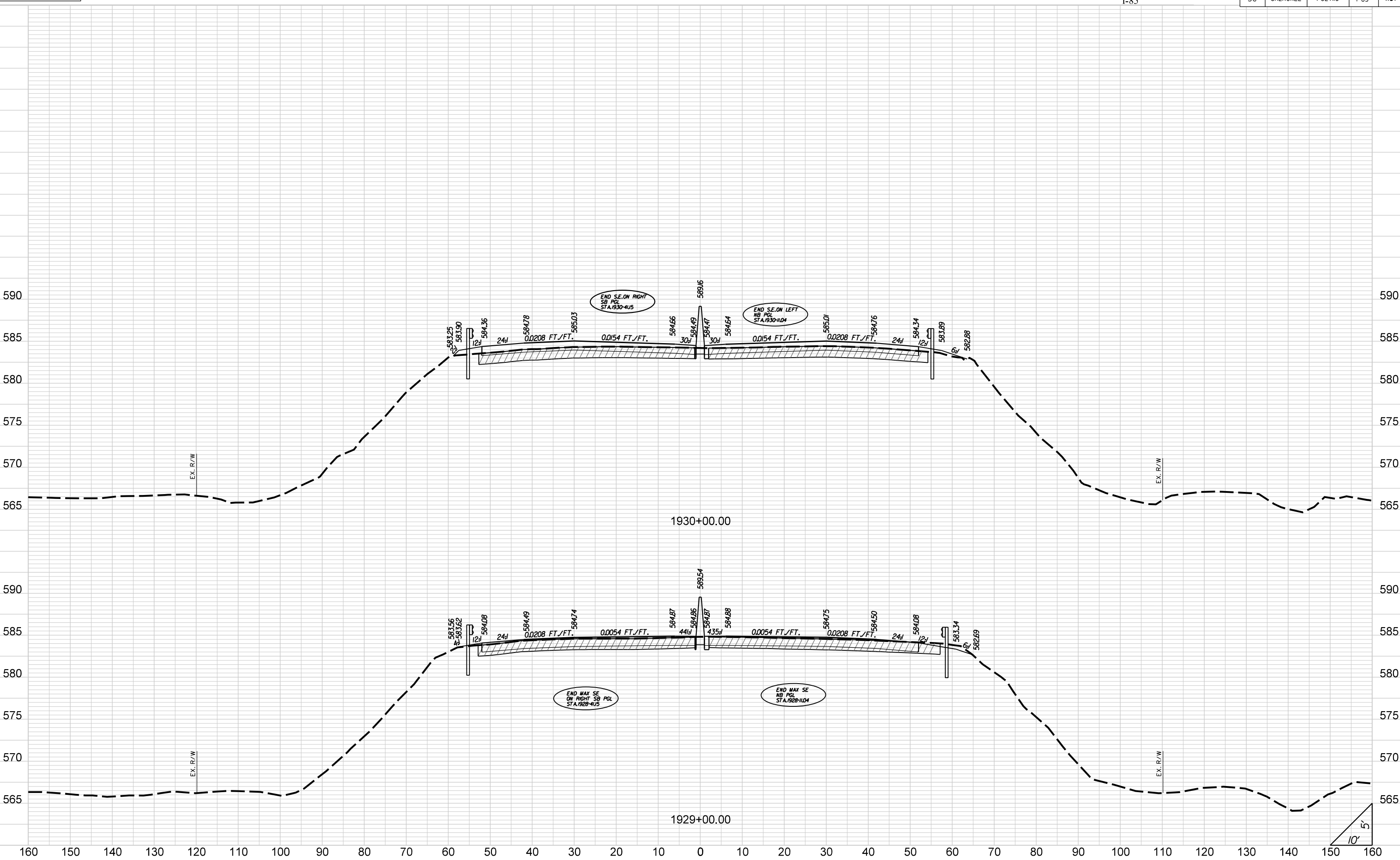


STATE	COUNTY	PROJECT ID	ROAD NO.	SHEET NO.
SC	CHEROKEE	P027116	I-85	X66

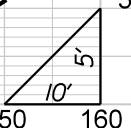
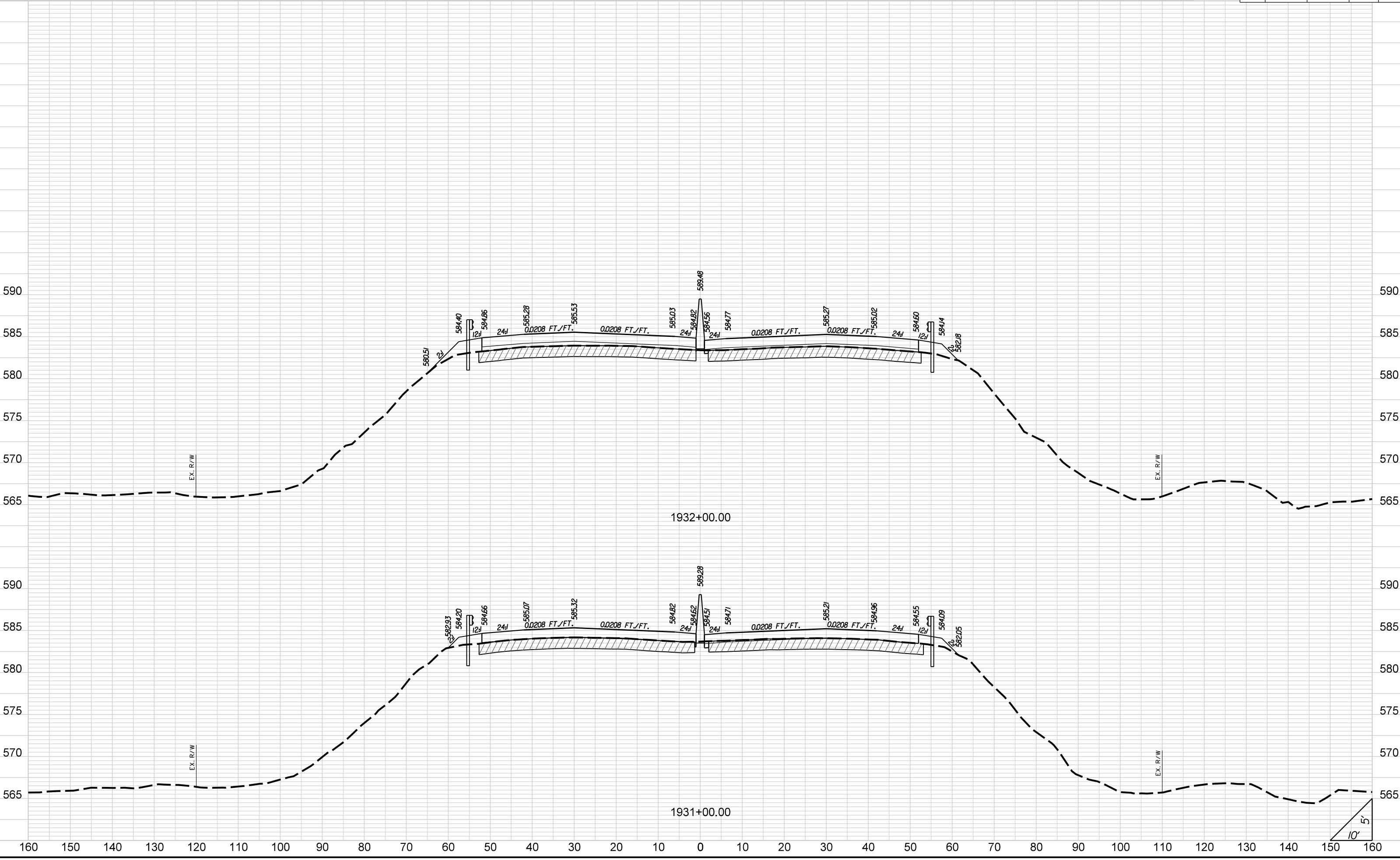
I-85



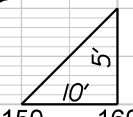
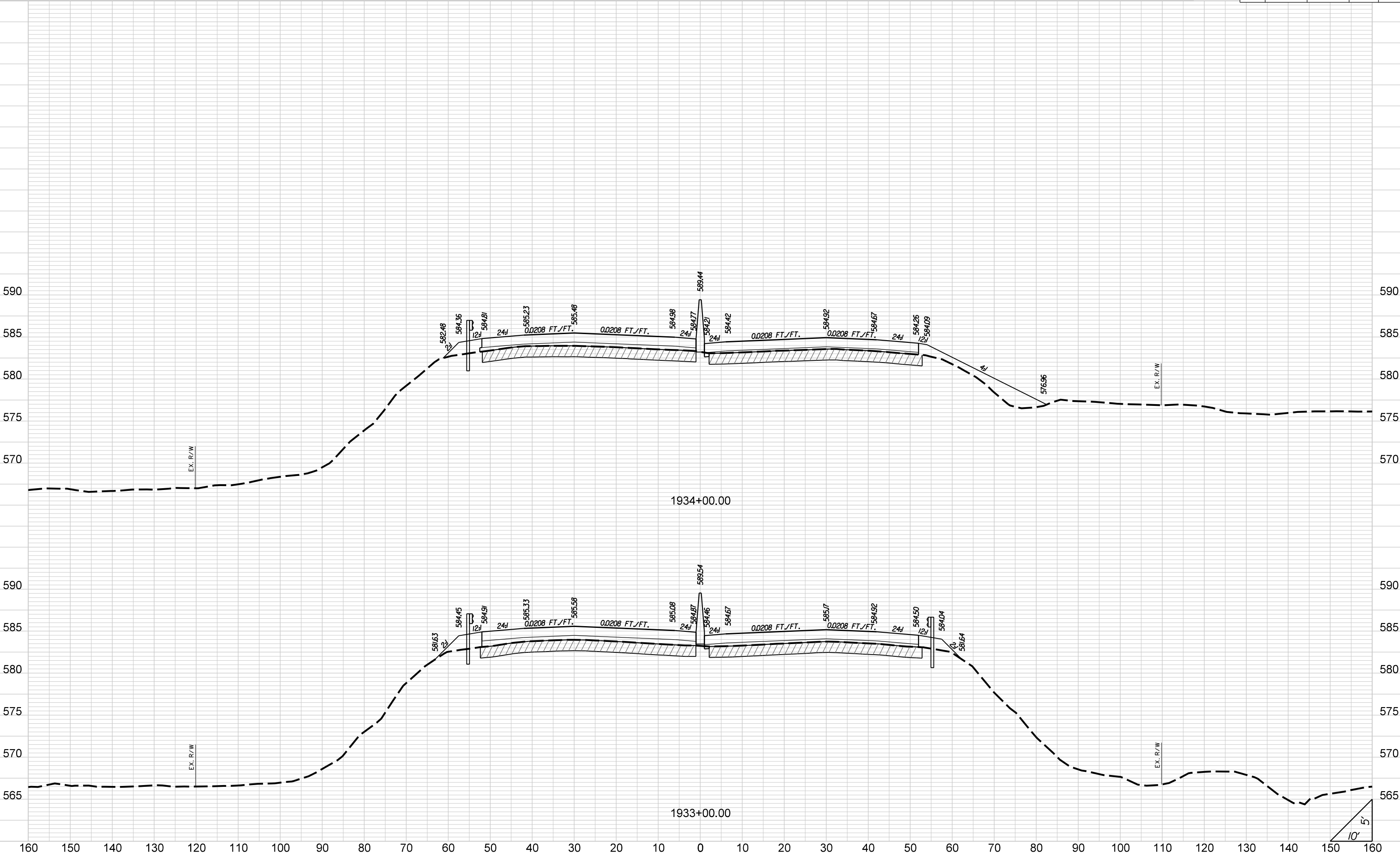
STATE	COUNTY	PROJECT ID	ROAD NO.	SHEET NO.
SC	CHEROKEE	P027116	I-85	X67



STATE	COUNTY	PROJECT ID	ROAD NO.	SHEET NO.
SC	CHEROKEE	P027116	I-85	X68

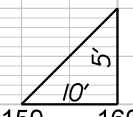
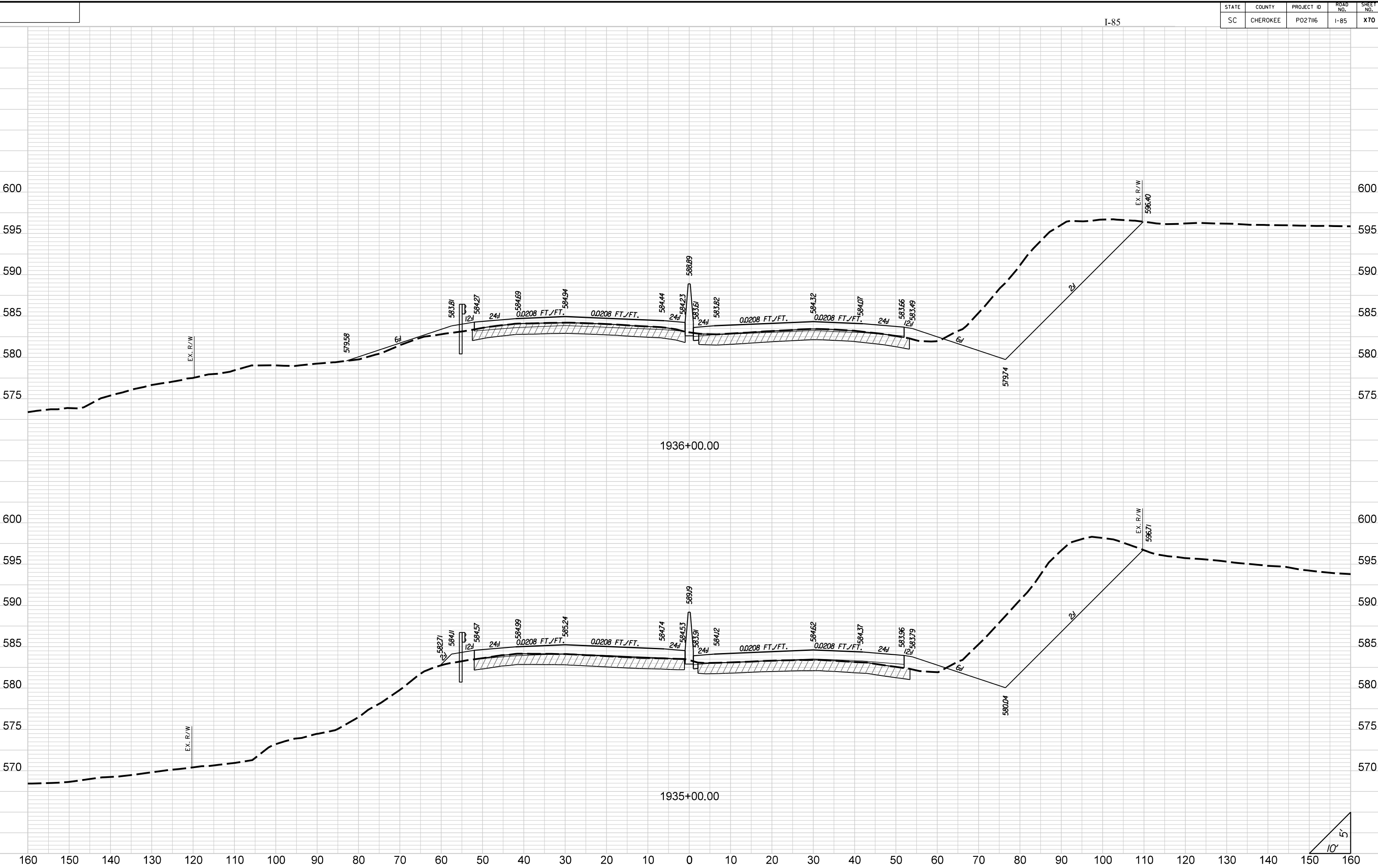


STATE	COUNTY	PROJECT ID	ROAD NO.	SHEET NO.
SC	CHEROKEE	P027116	I-85	X69



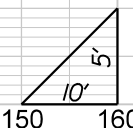
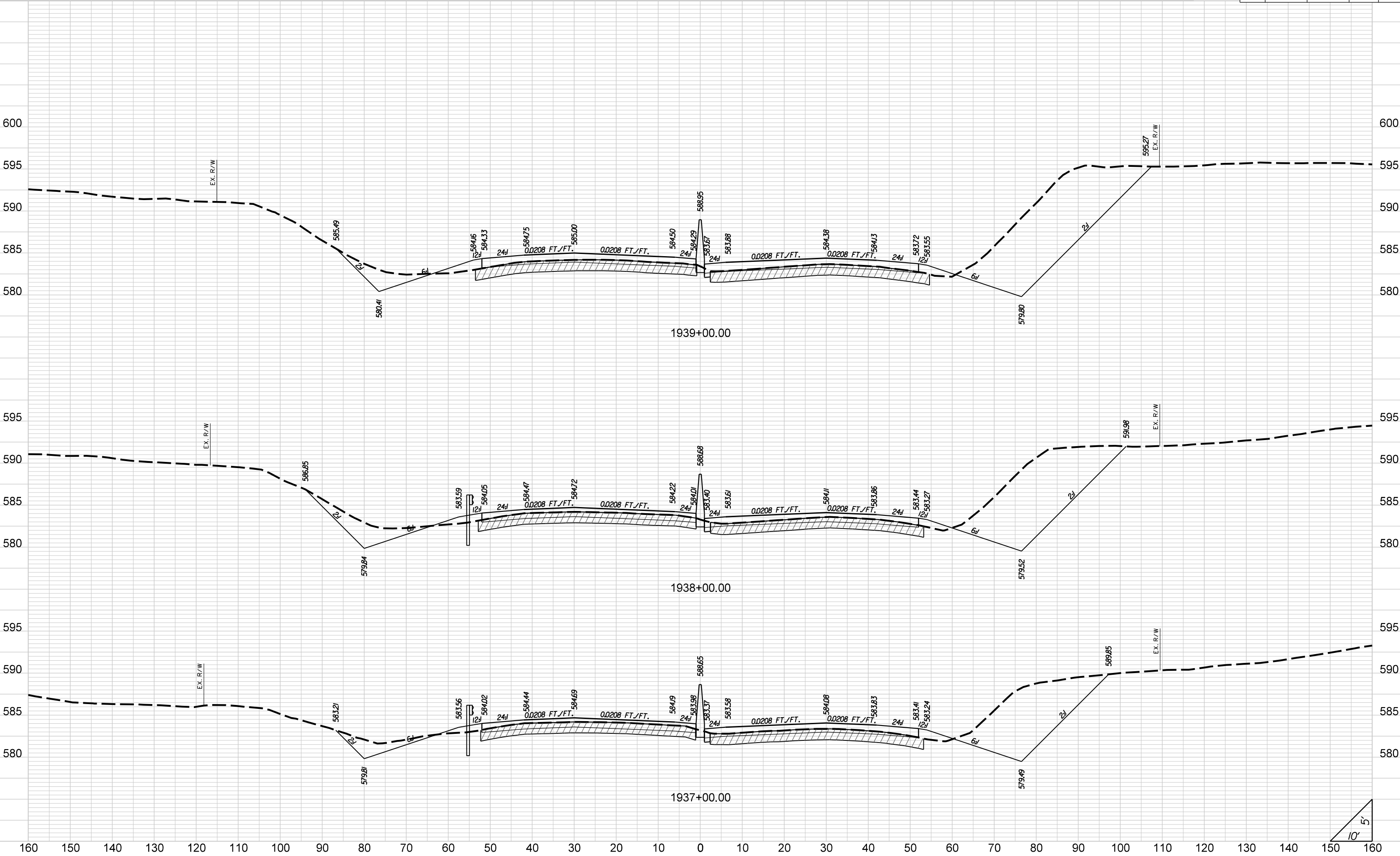
STATE	COUNTY	PROJECT ID	ROAD NO.	SHEET NO.
SC	CHEROKEE	P027116	I-85	X70

I-85



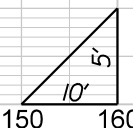
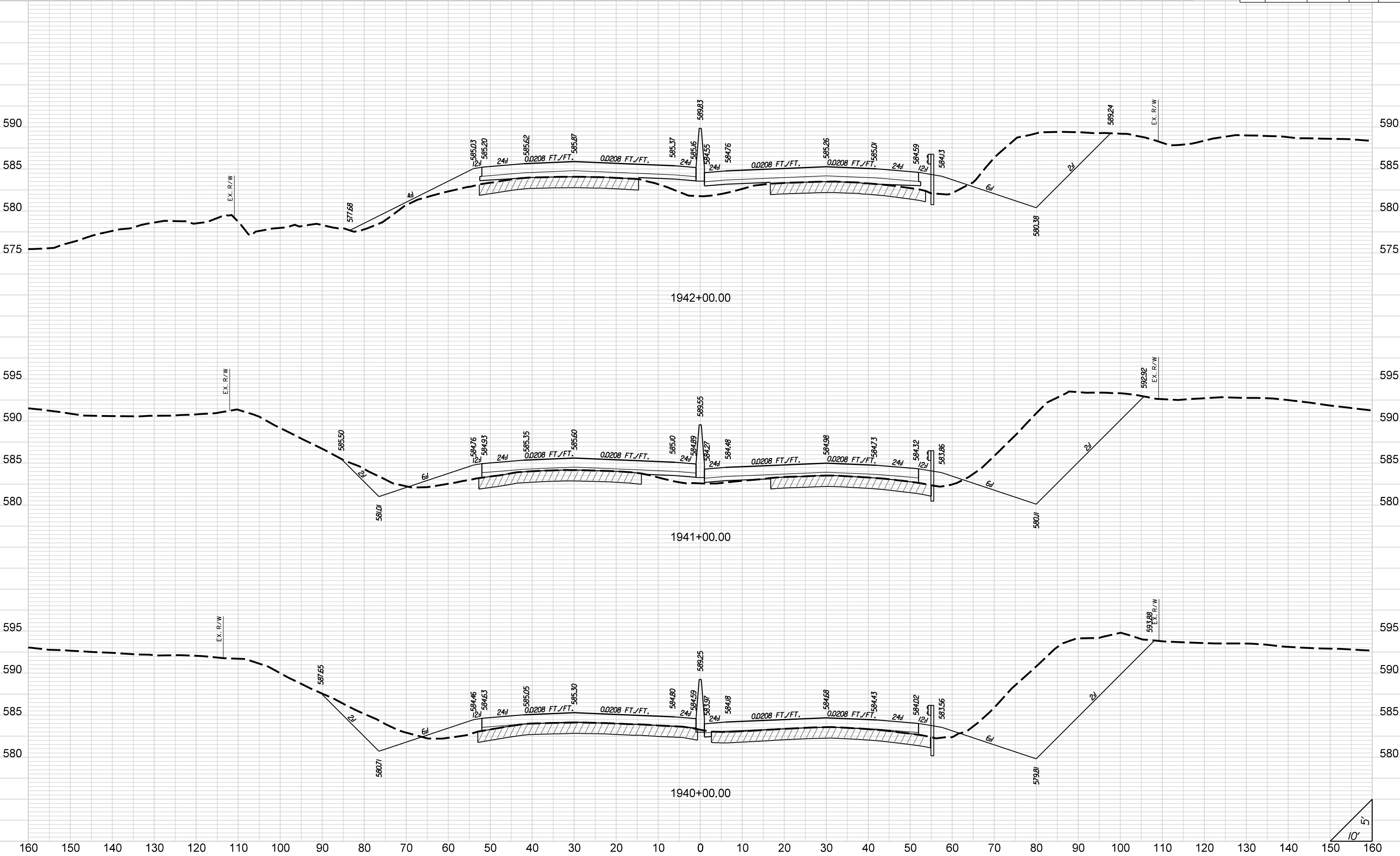
STATE	COUNTY	PROJECT ID	ROAD NO.	SHEET NO.
SC	CHEROKEE	P027116	I-85	X71

I-85

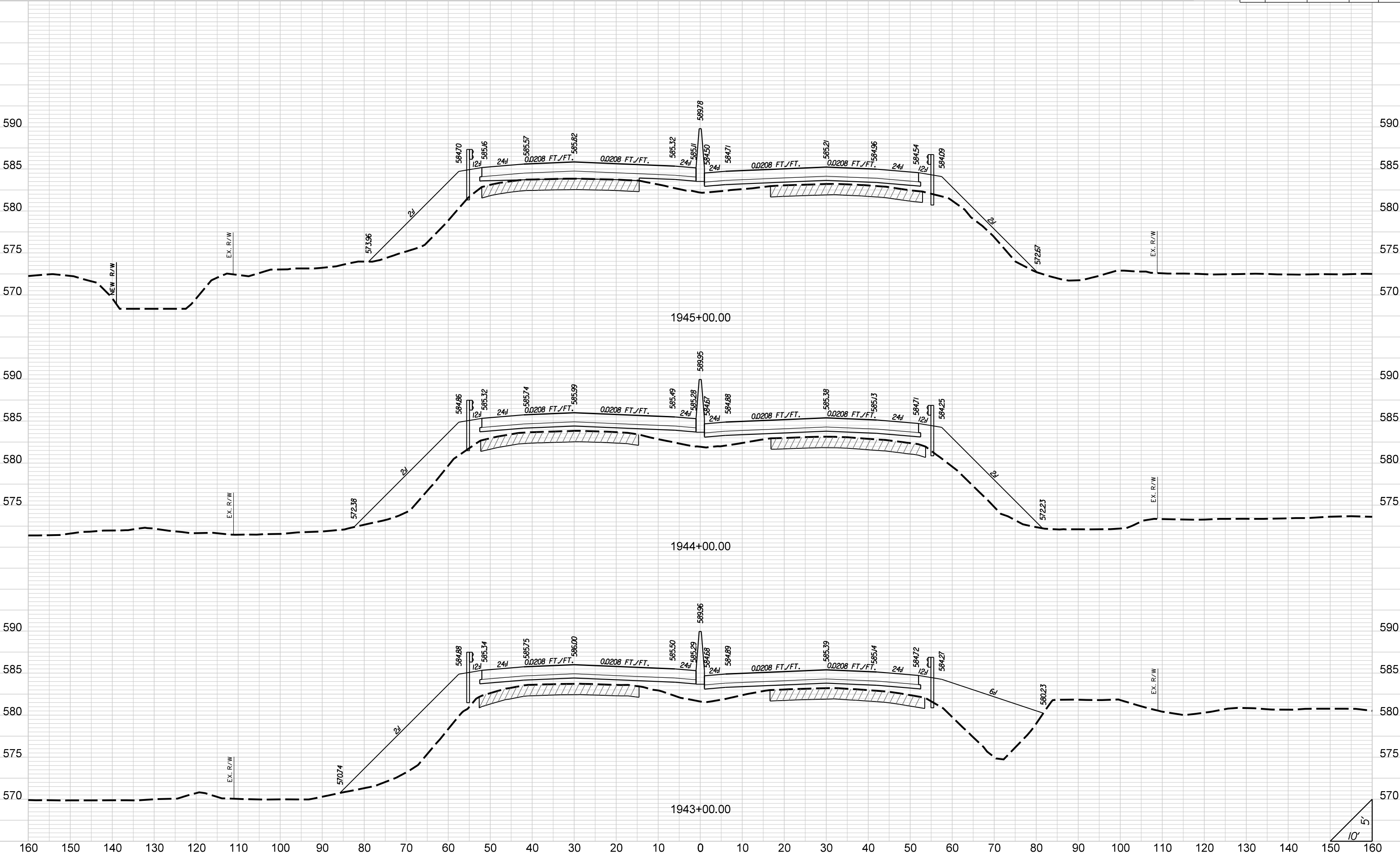


STATE	COUNTY	PROJECT ID	ROAD NO.	SHEET NO.
SC	CHEROKEE	P027116	I-85	X72

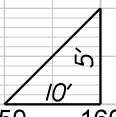
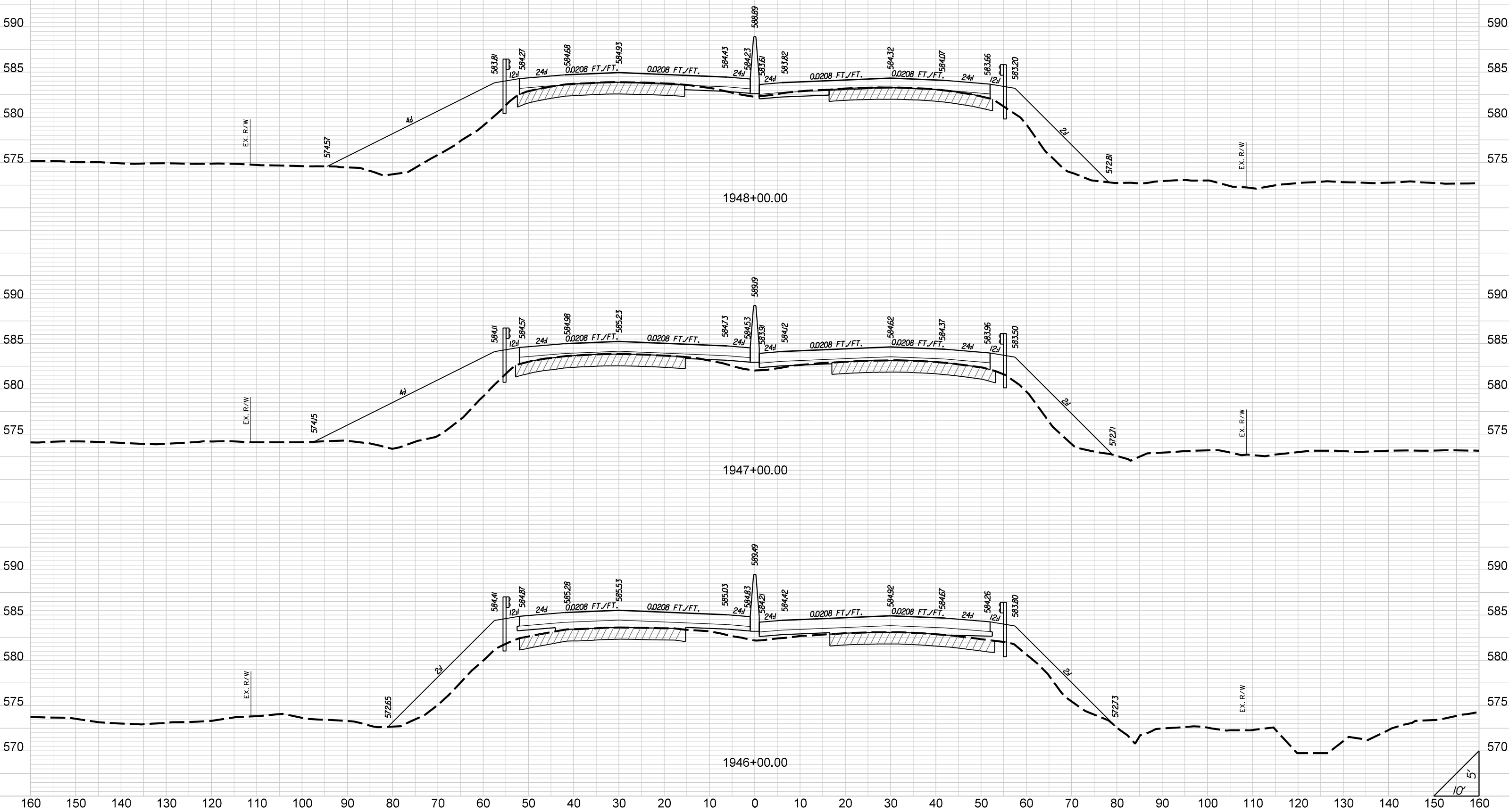
I-85



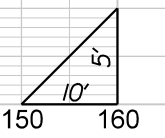
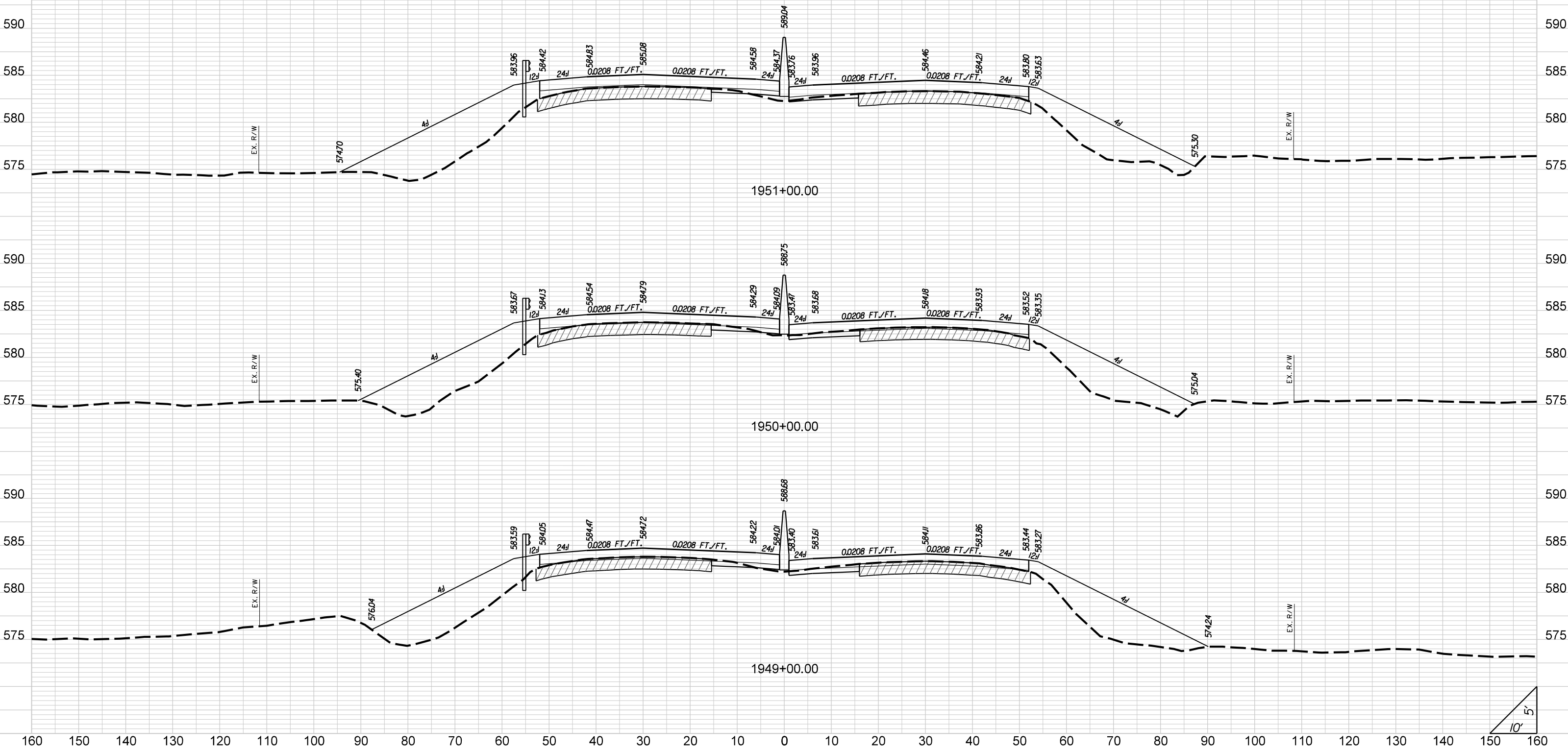
STATE	COUNTY	PROJECT ID	ROAD NO.	SHEET NO.
SC	CHEROKEE	P027116	I-85	X73



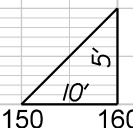
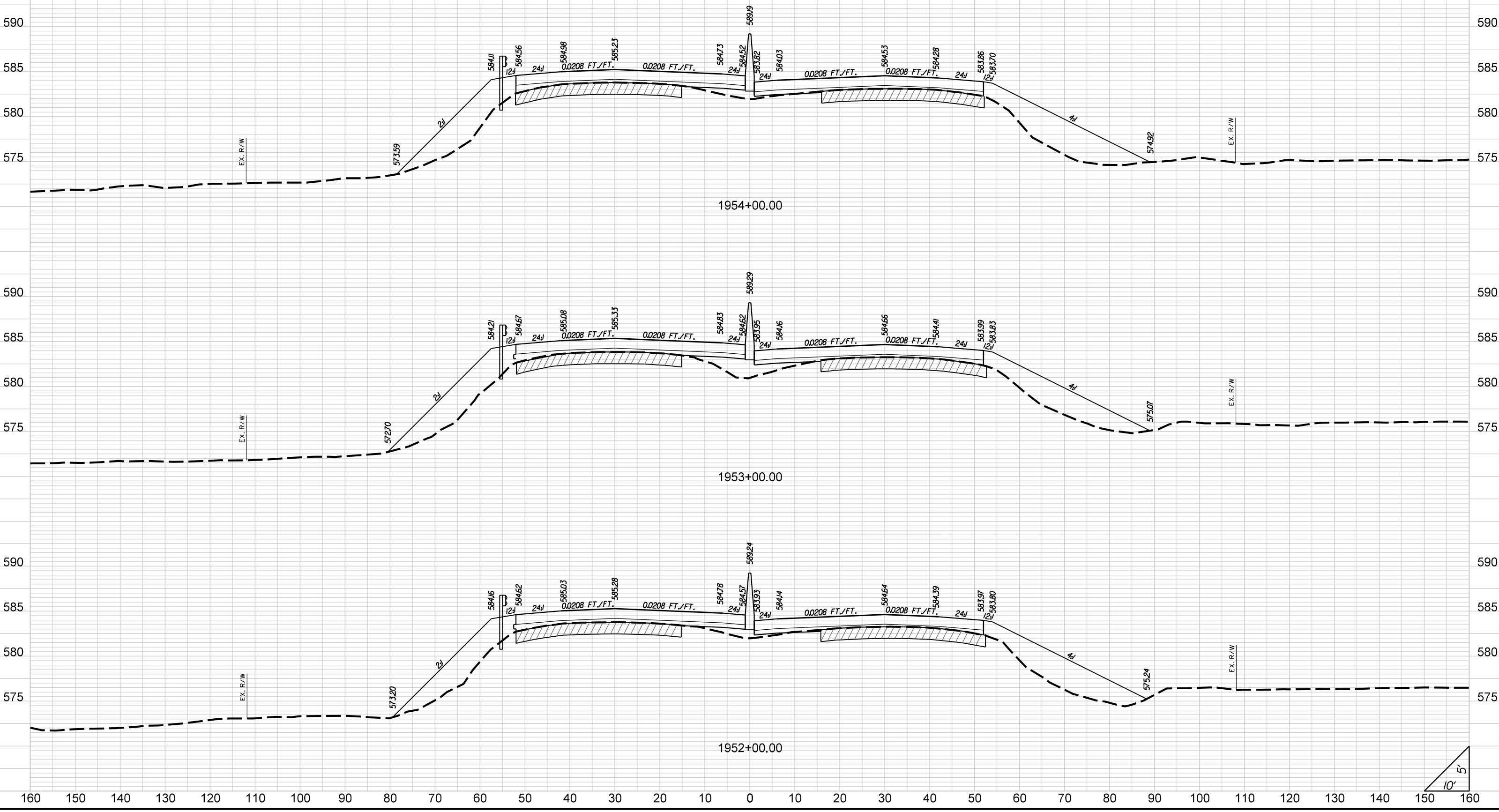
STATE	COUNTY	PROJECT ID	ROAD NO.	SHEET NO.
SC	CHEROKEE	P027116	I-85	X74



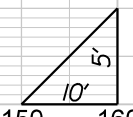
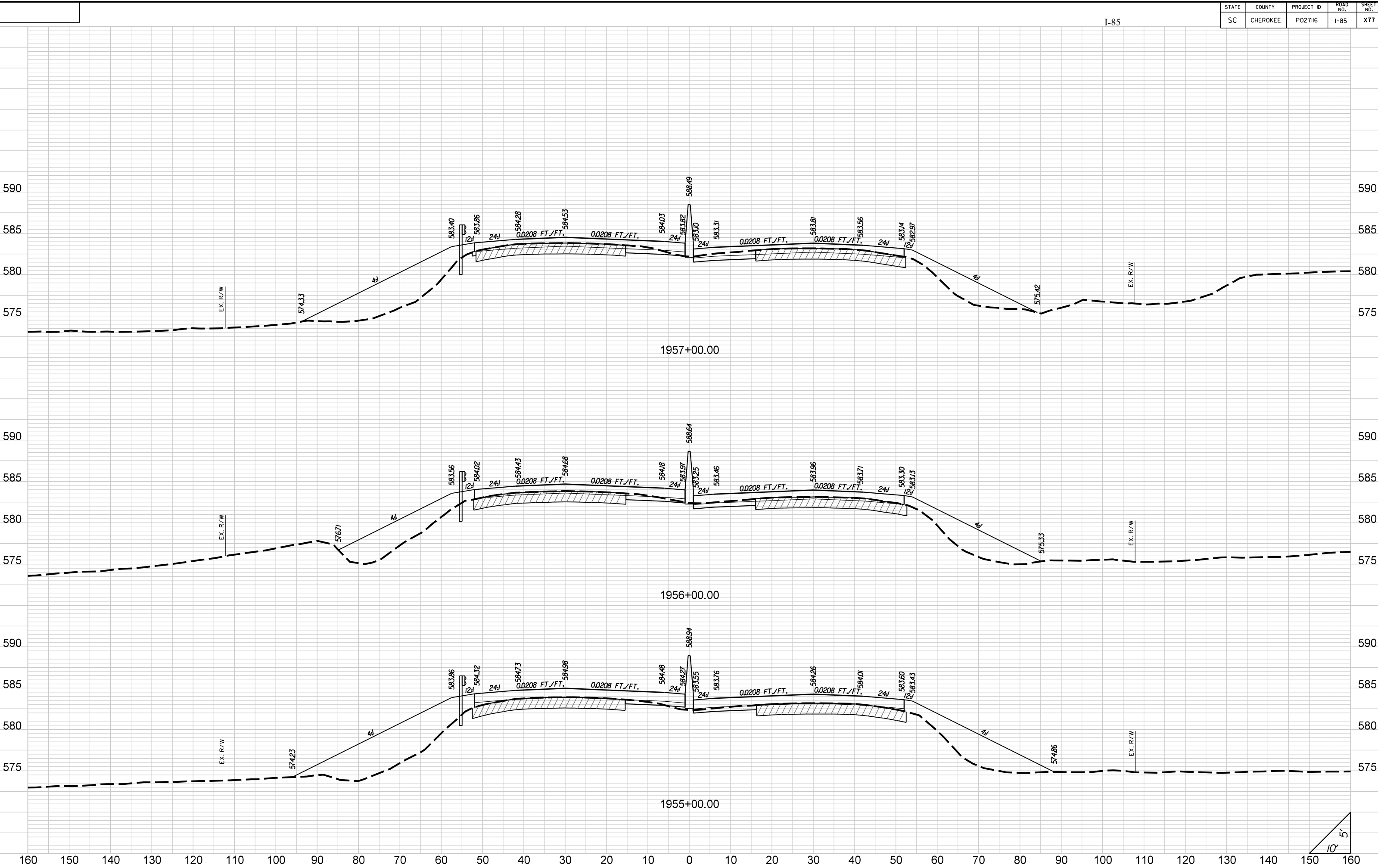
STATE	COUNTY	PROJECT ID	ROAD NO.	SHEET NO.
SC	CHEROKEE	P027116	I-85	X75



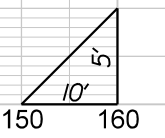

STATE	COUNTY	PROJECT ID	ROAD NO.	SHEET NO.
SC	CHEROKEE	P027116	I-85	X76



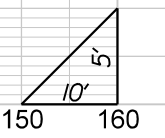
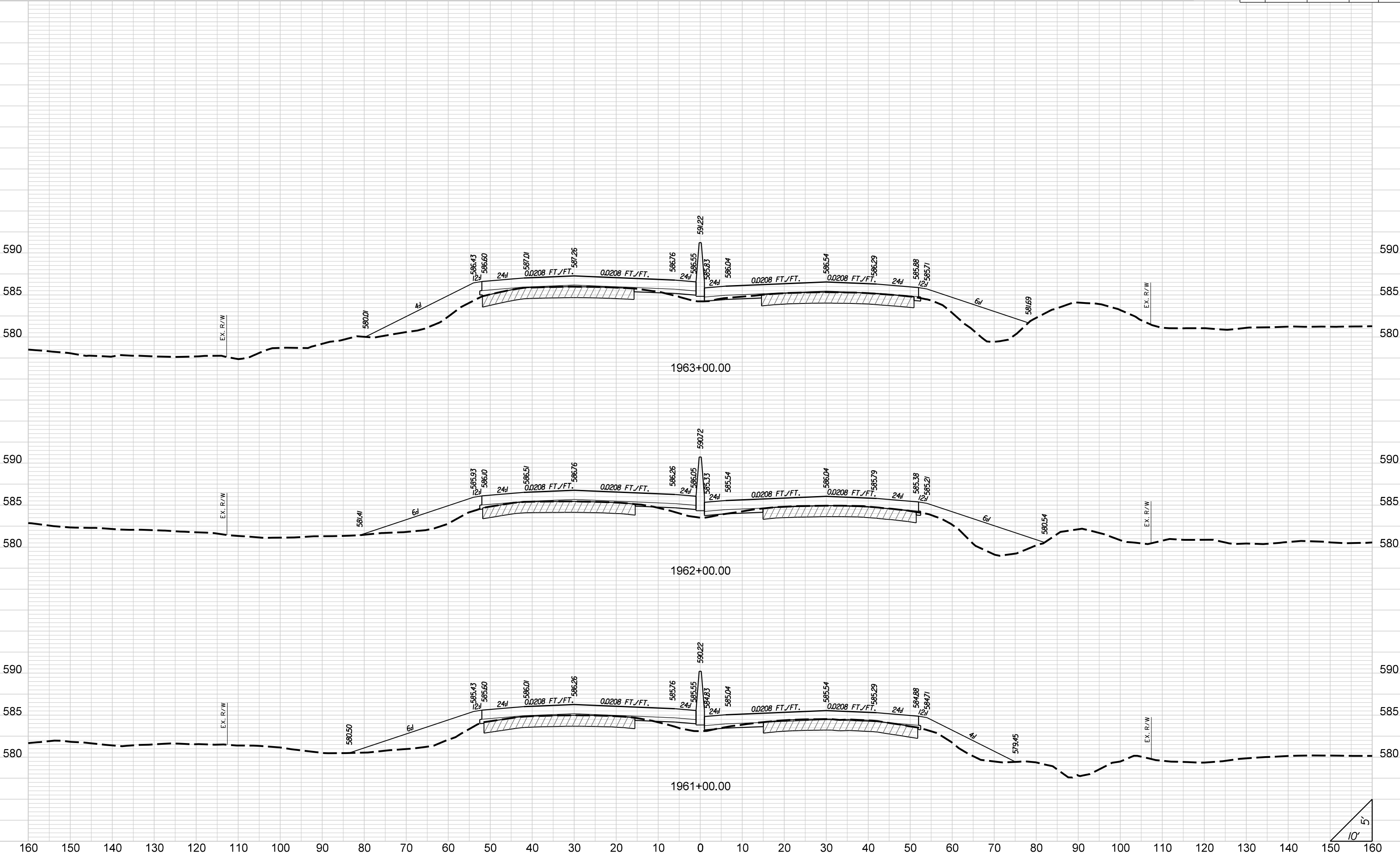
STATE	COUNTY	PROJECT ID	ROAD NO.	SHEET NO.
SC	CHEROKEE	P027116	I-85	X77



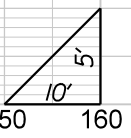
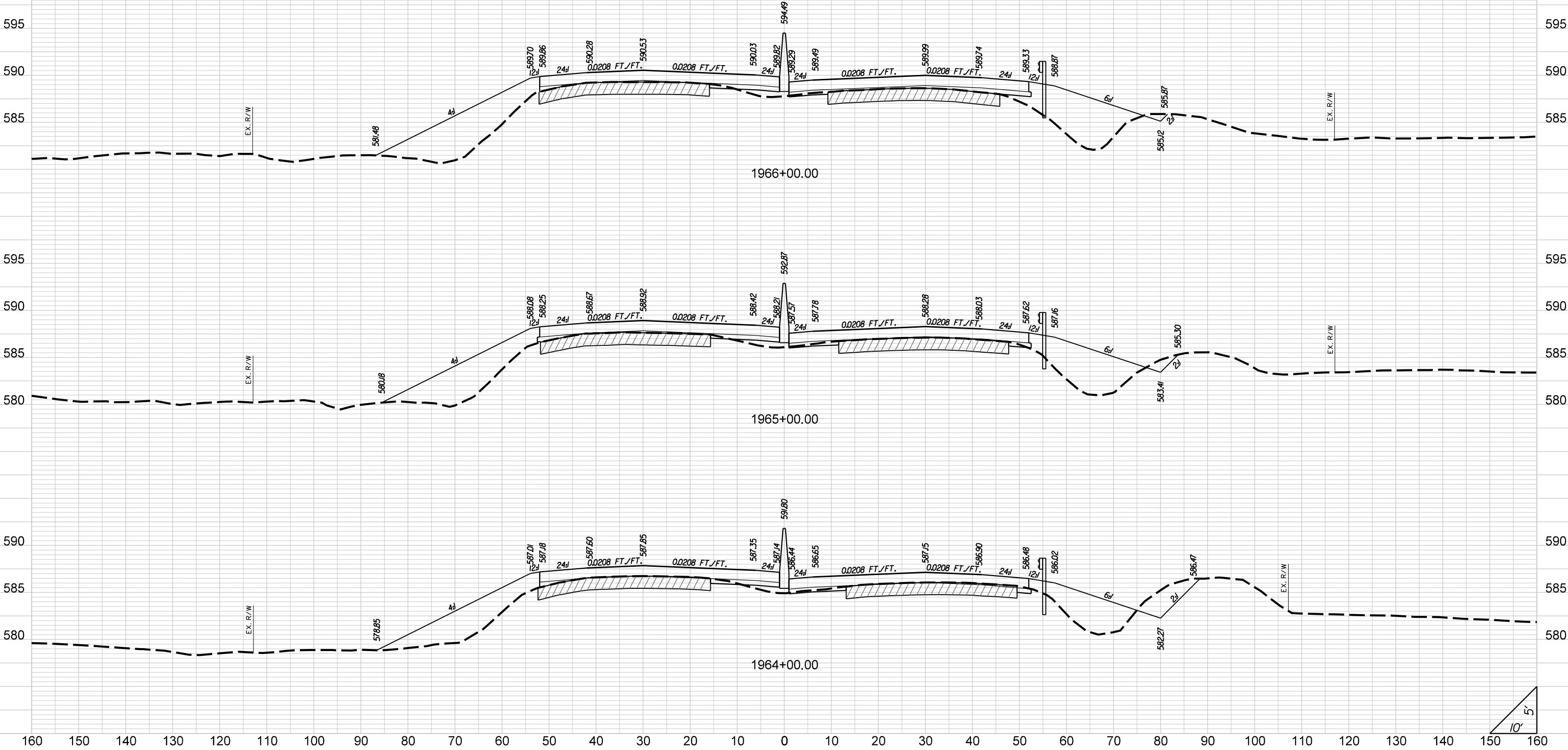
STATE	COUNTY	PROJECT ID	ROAD NO.	SHEET NO.
SC	CHEROKEE	P027116	I-85	X78



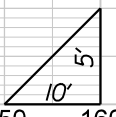
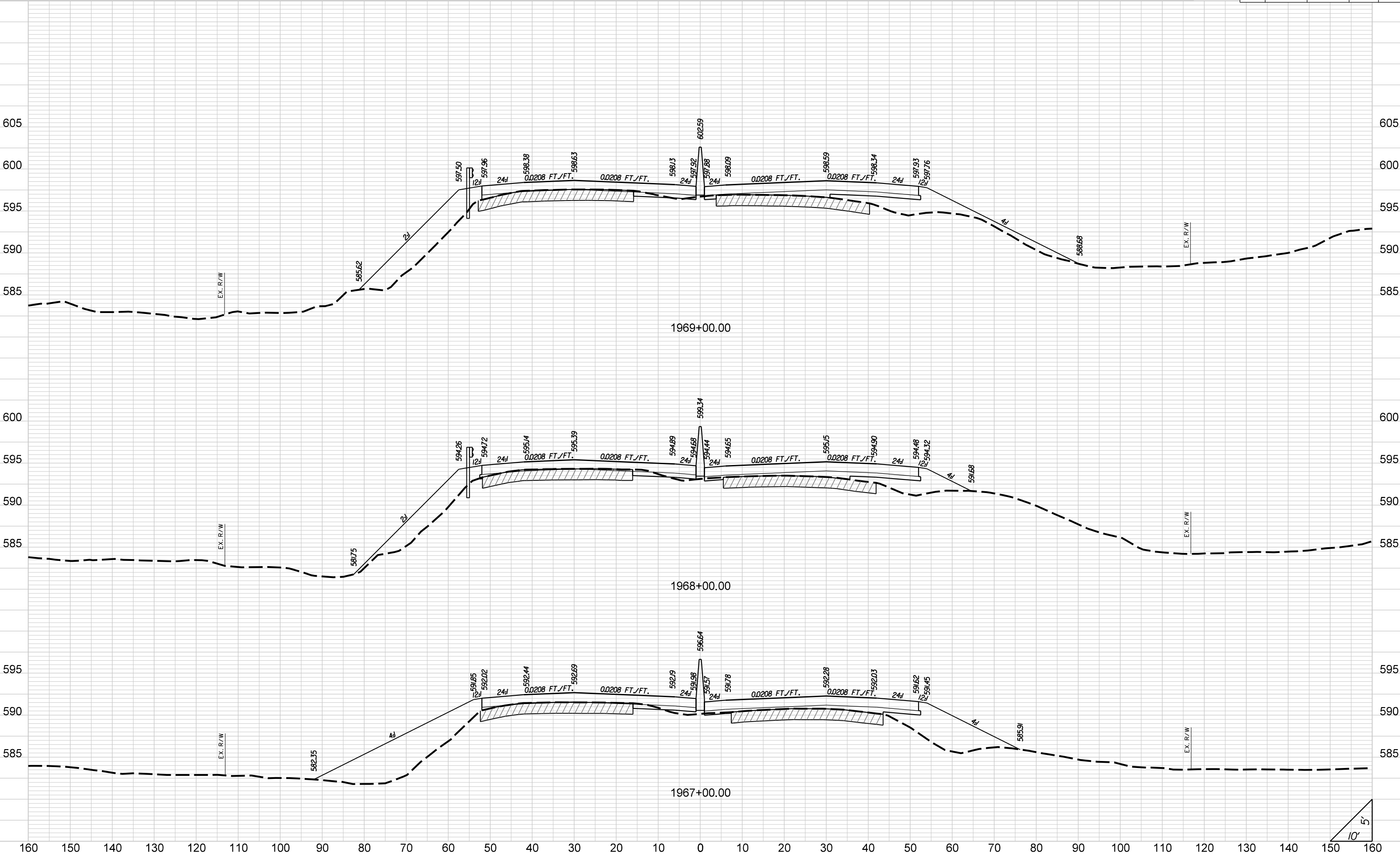
STATE	COUNTY	PROJECT ID	ROAD NO.	SHEET NO.
SC	CHEROKEE	P027116	I-85	X79



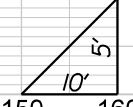
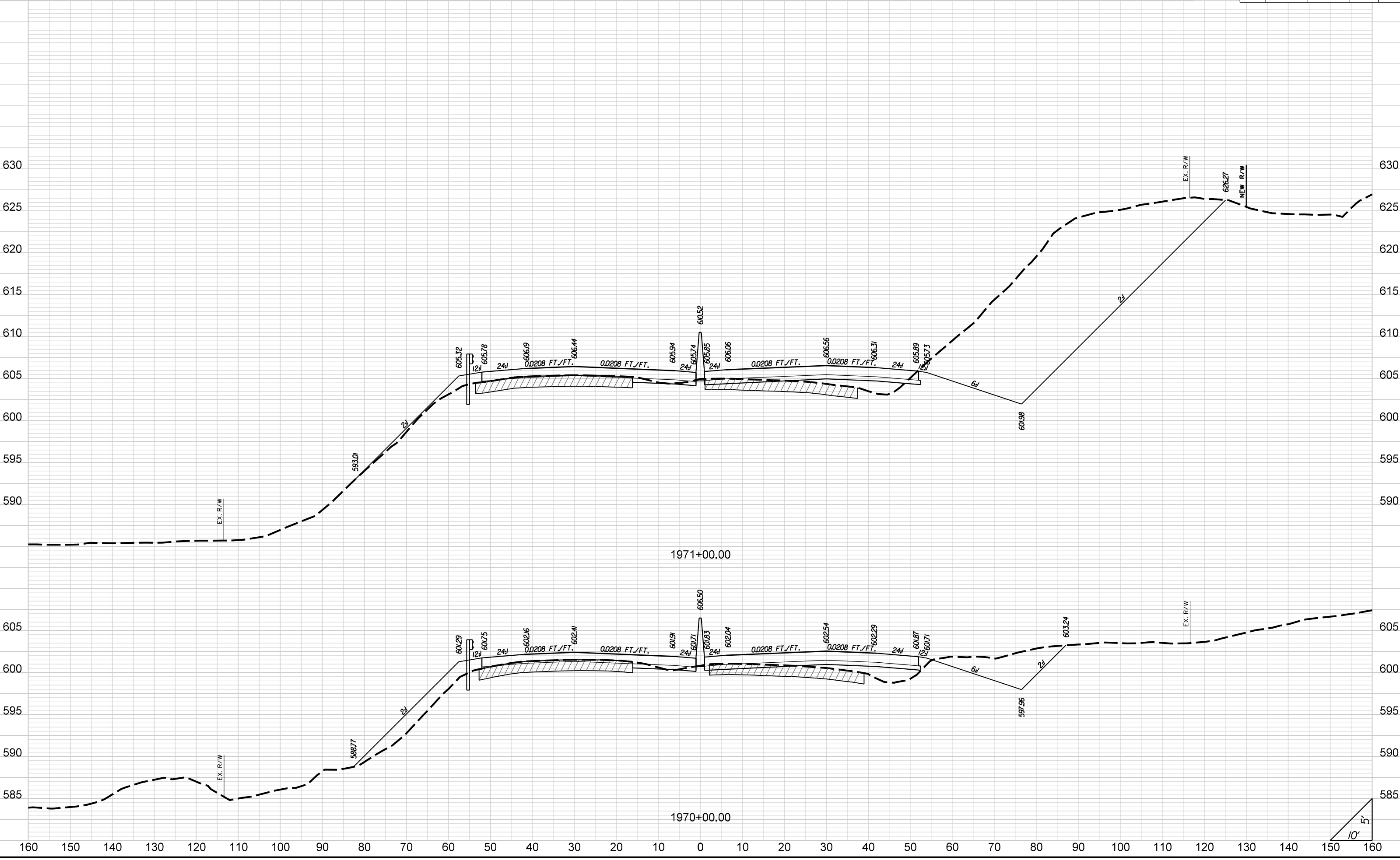
STATE	COUNTY	PROJECT ID	ROAD NO.	SHEET NO.
SC	CHEROKEE	P027116	I-85	X80



STATE	COUNTY	PROJECT ID	ROAD NO.	SHEET NO.
SC	CHEROKEE	P027116	I-85	X81

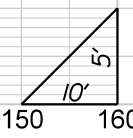
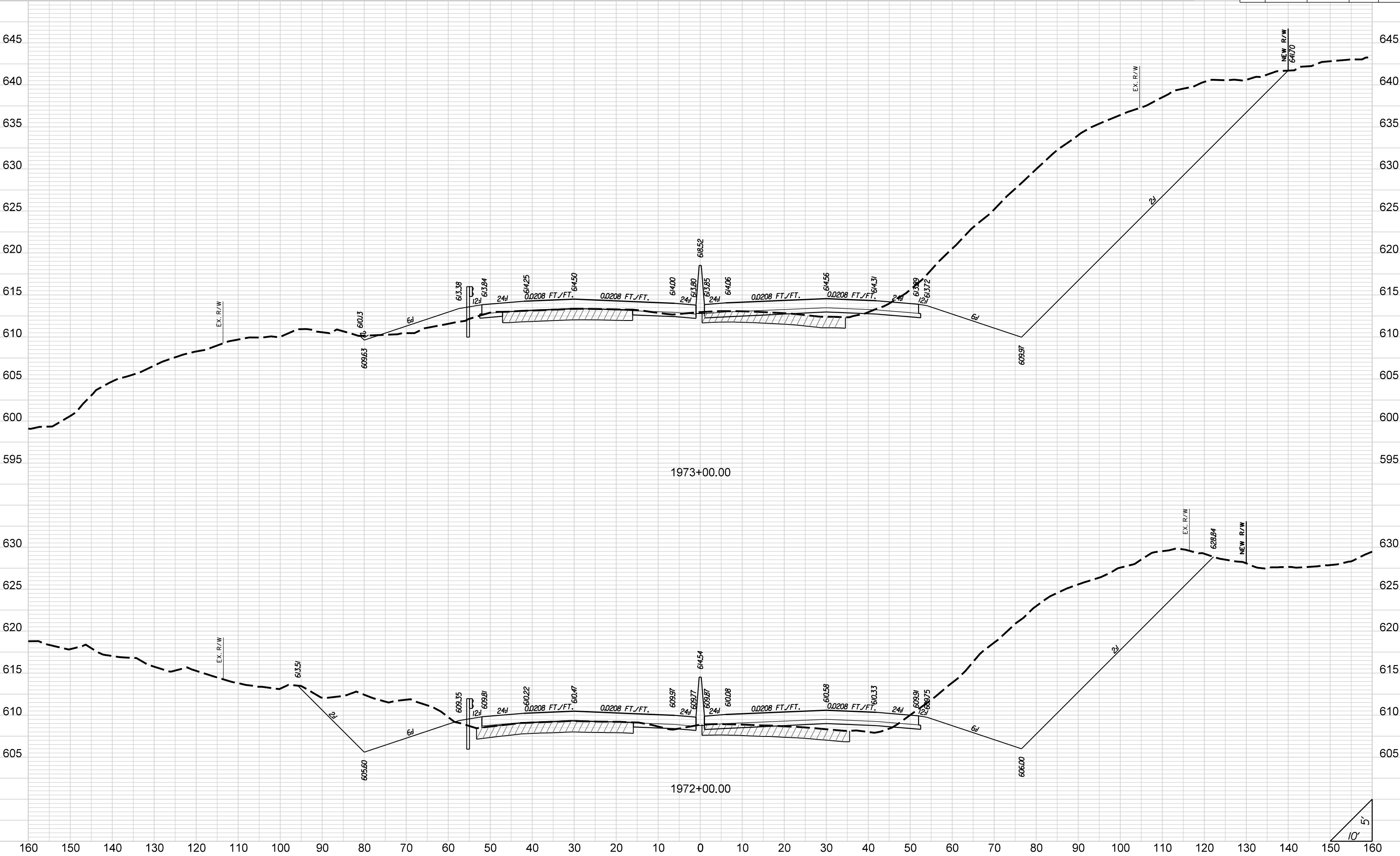


STATE	COUNTY	PROJECT ID	ROAD NO.	SHEET NO.
SC	CHEROKEE	P027116	I-85	X82



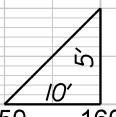
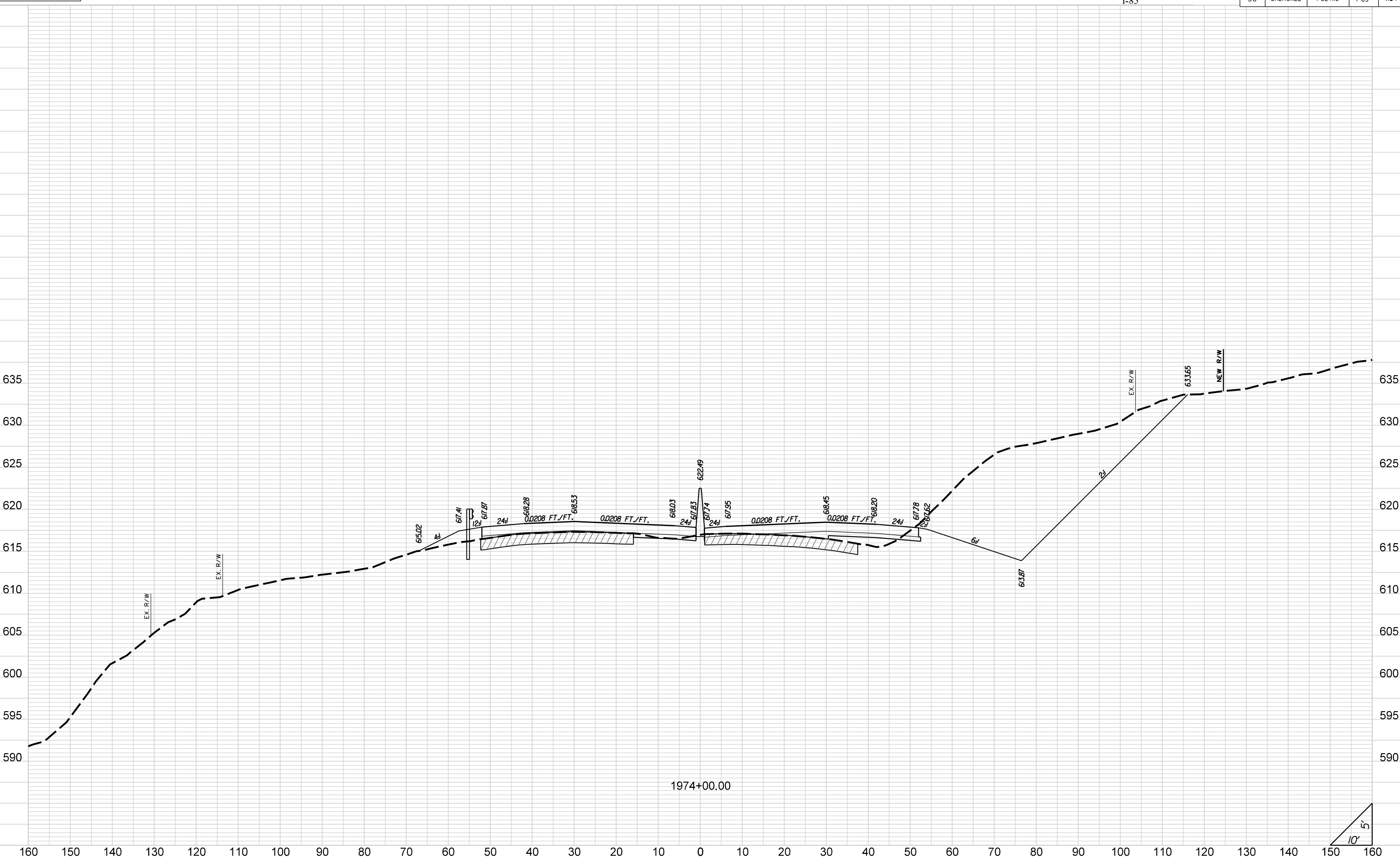
STATE	COUNTY	PROJECT ID	ROAD NO.	SHEET NO.
SC	CHEROKEE	P027116	I-85	X83

I-85



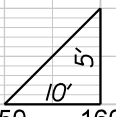
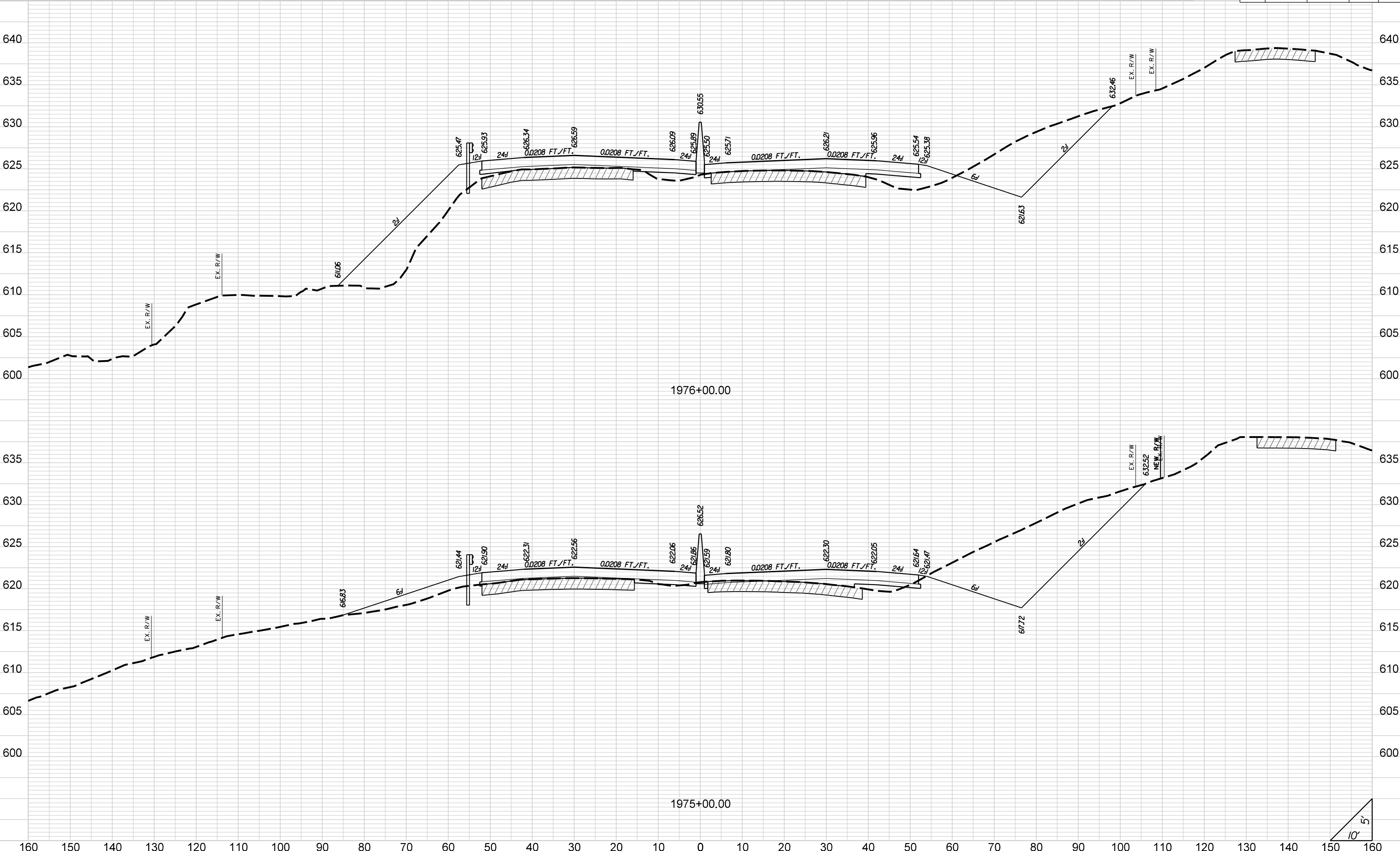
STATE	COUNTY	PROJECT ID	ROAD NO.	SHEET NO.
SC	CHEROKEE	P027116	I-85	X84

I-85



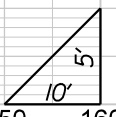
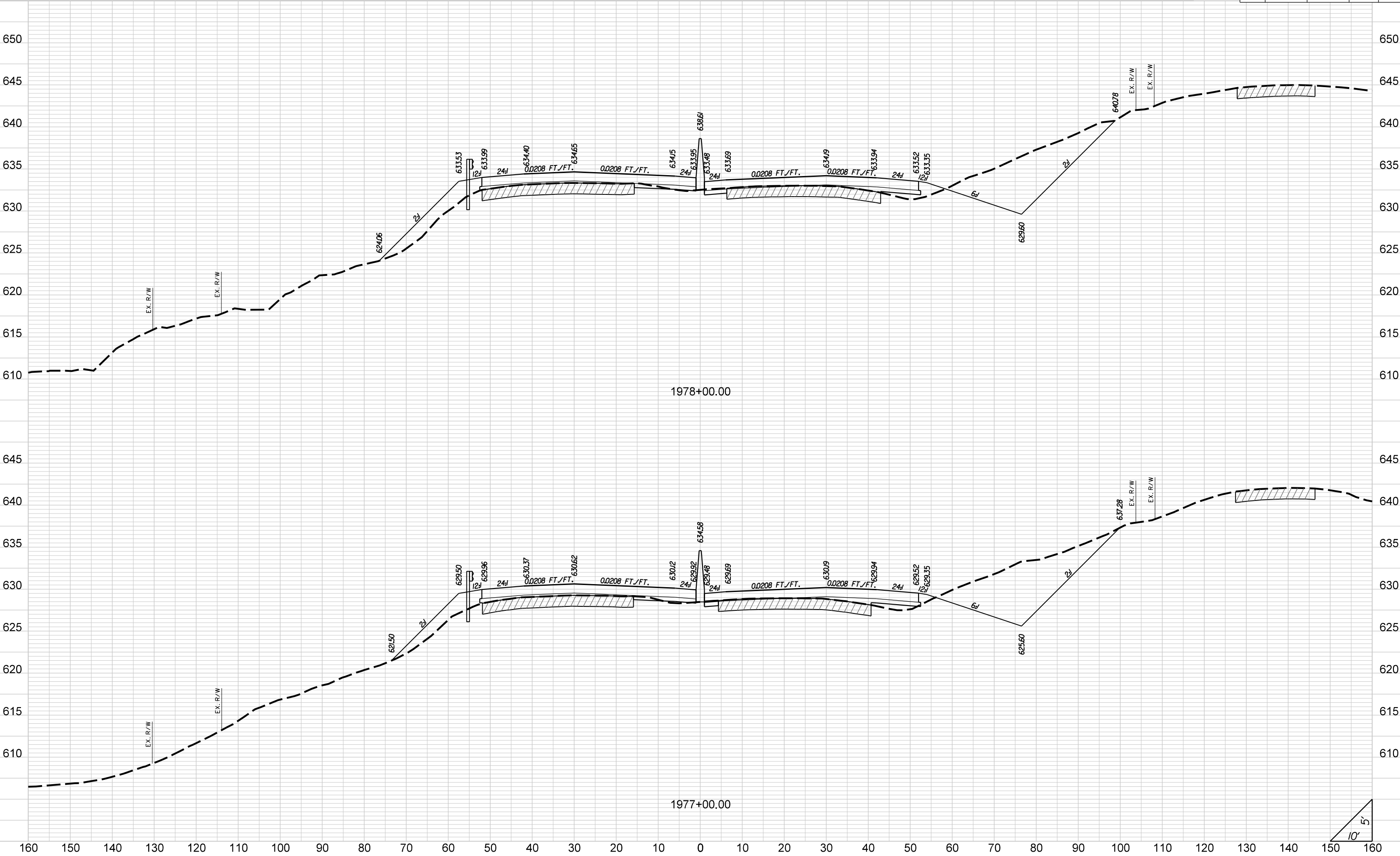
STATE	COUNTY	PROJECT ID	ROAD NO.	SHEET NO.
SC	CHEROKEE	P027116	I-85	X85

I-85



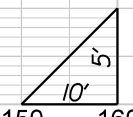
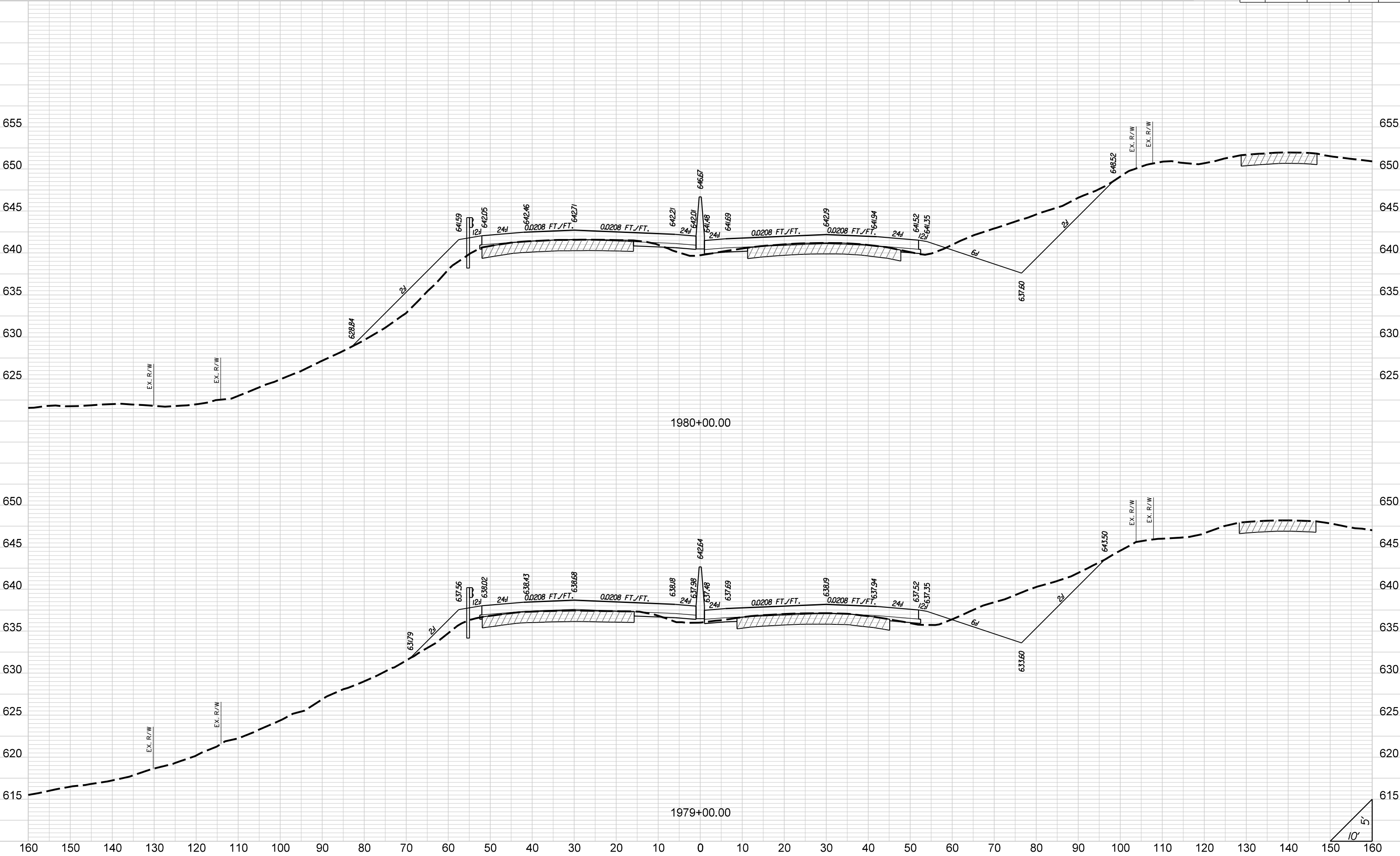
STATE	COUNTY	PROJECT ID	ROAD NO.	SHEET NO.
SC	CHEROKEE	P027116	I-85	X86

I-85



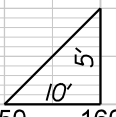
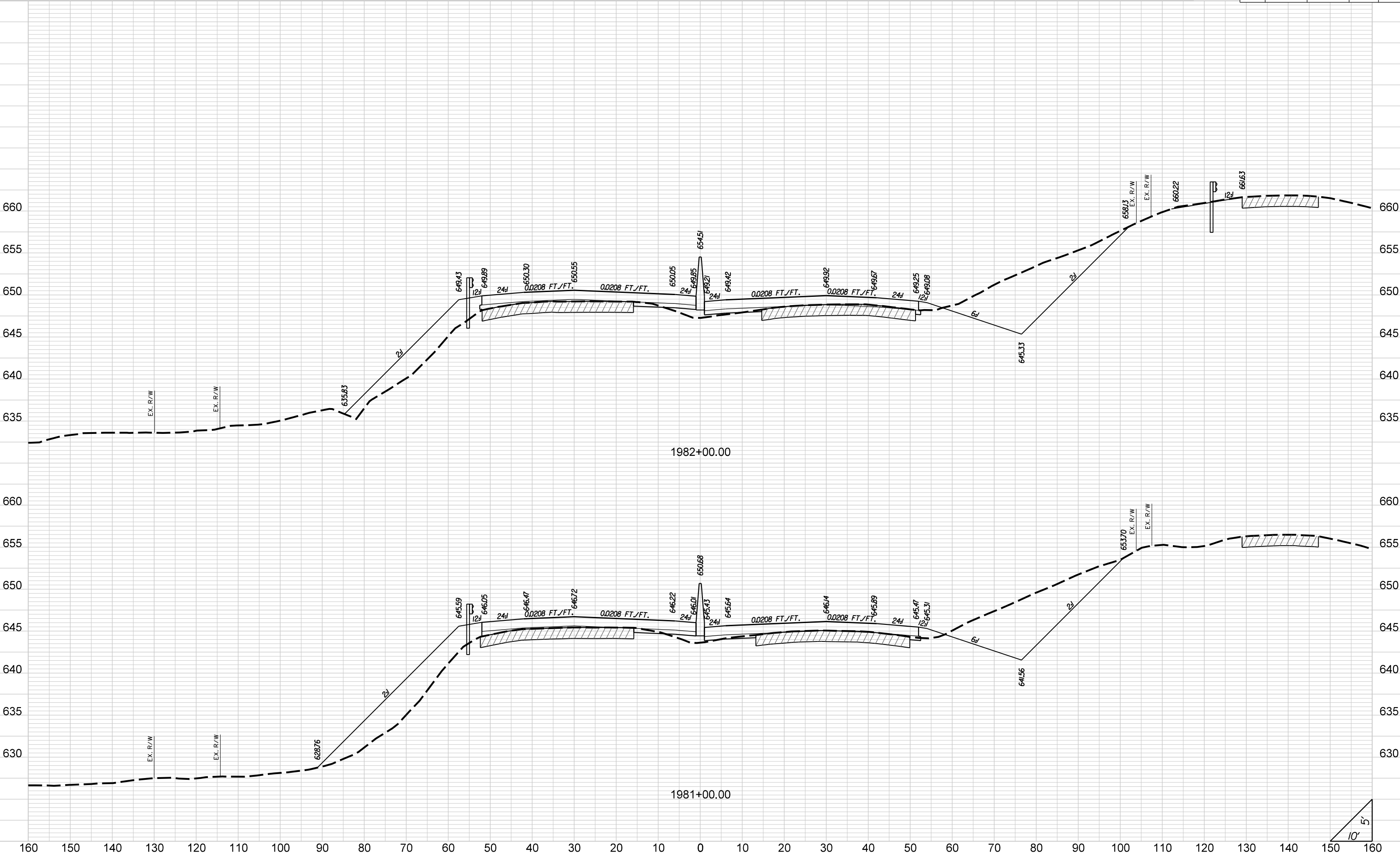
STATE	COUNTY	PROJECT ID	ROAD NO.	SHEET NO.
SC	CHEROKEE	PO27116	I-85	X87

I-85



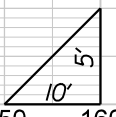
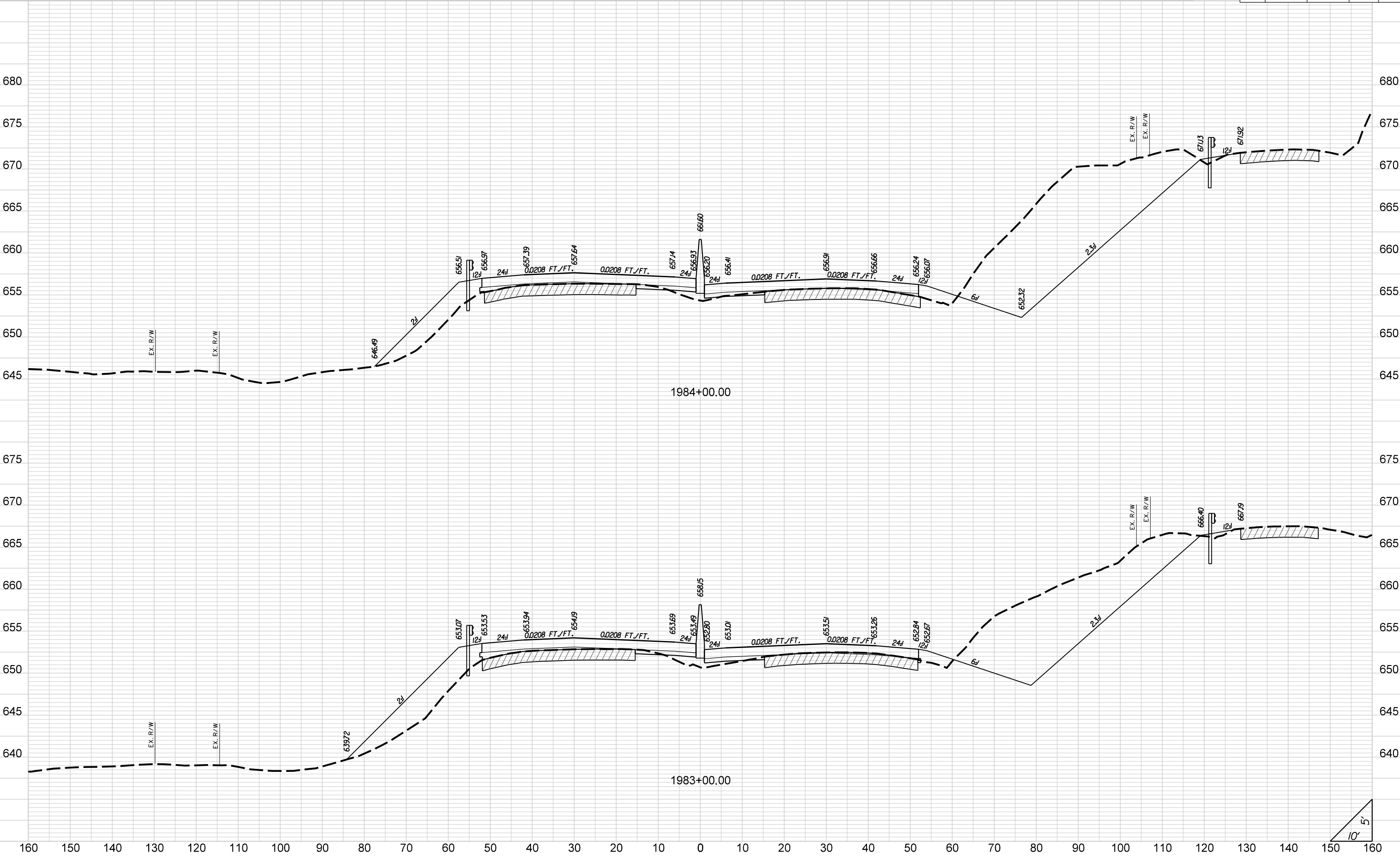
STATE	COUNTY	PROJECT ID	ROAD NO.	SHEET NO.
SC	CHEROKEE	P027116	I-85	X88

I-85



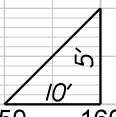
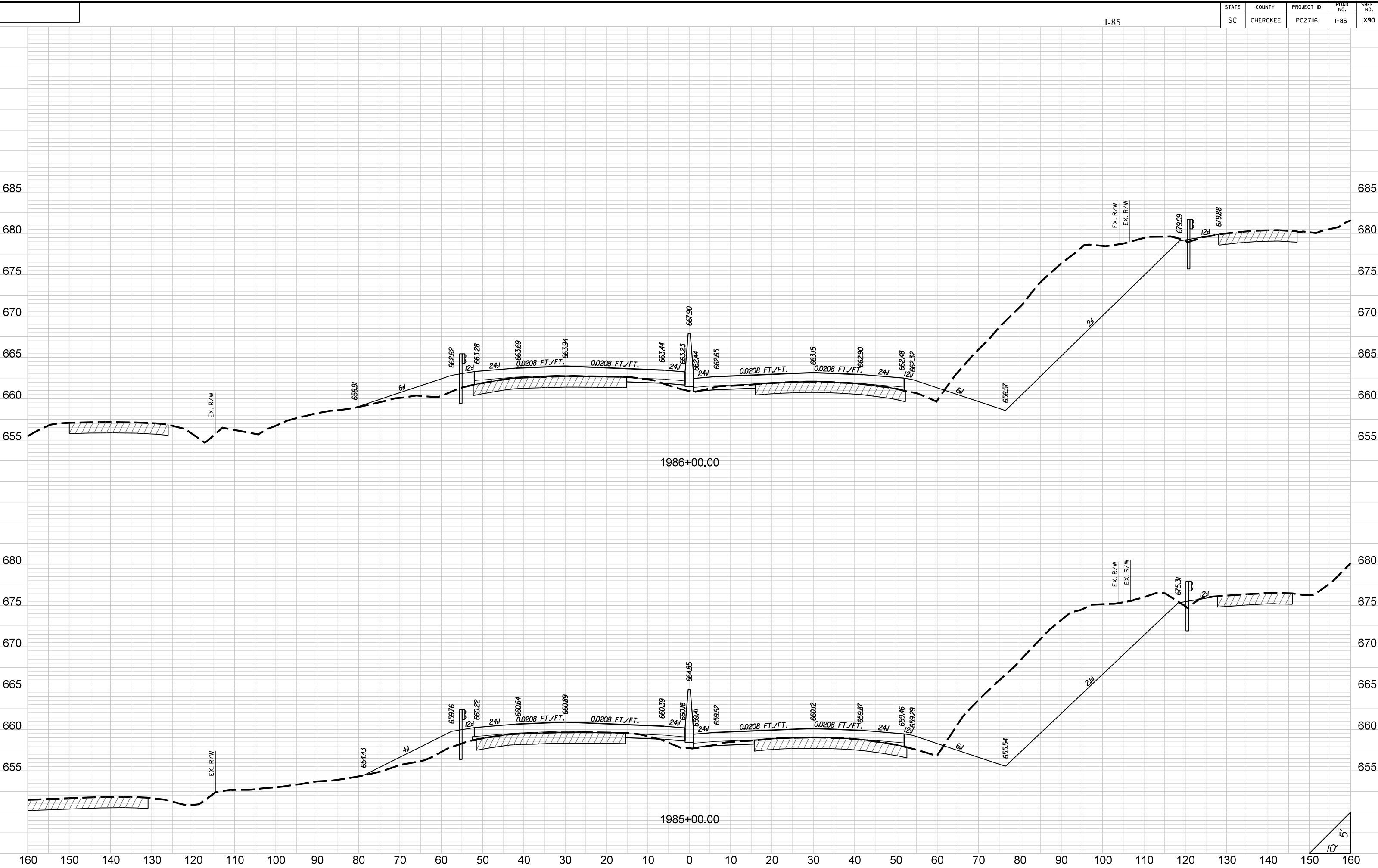
STATE	COUNTY	PROJECT ID	ROAD NO.	SHEET NO.
SC	CHEROKEE	PO27116	I-85	X89

I-85



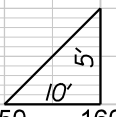
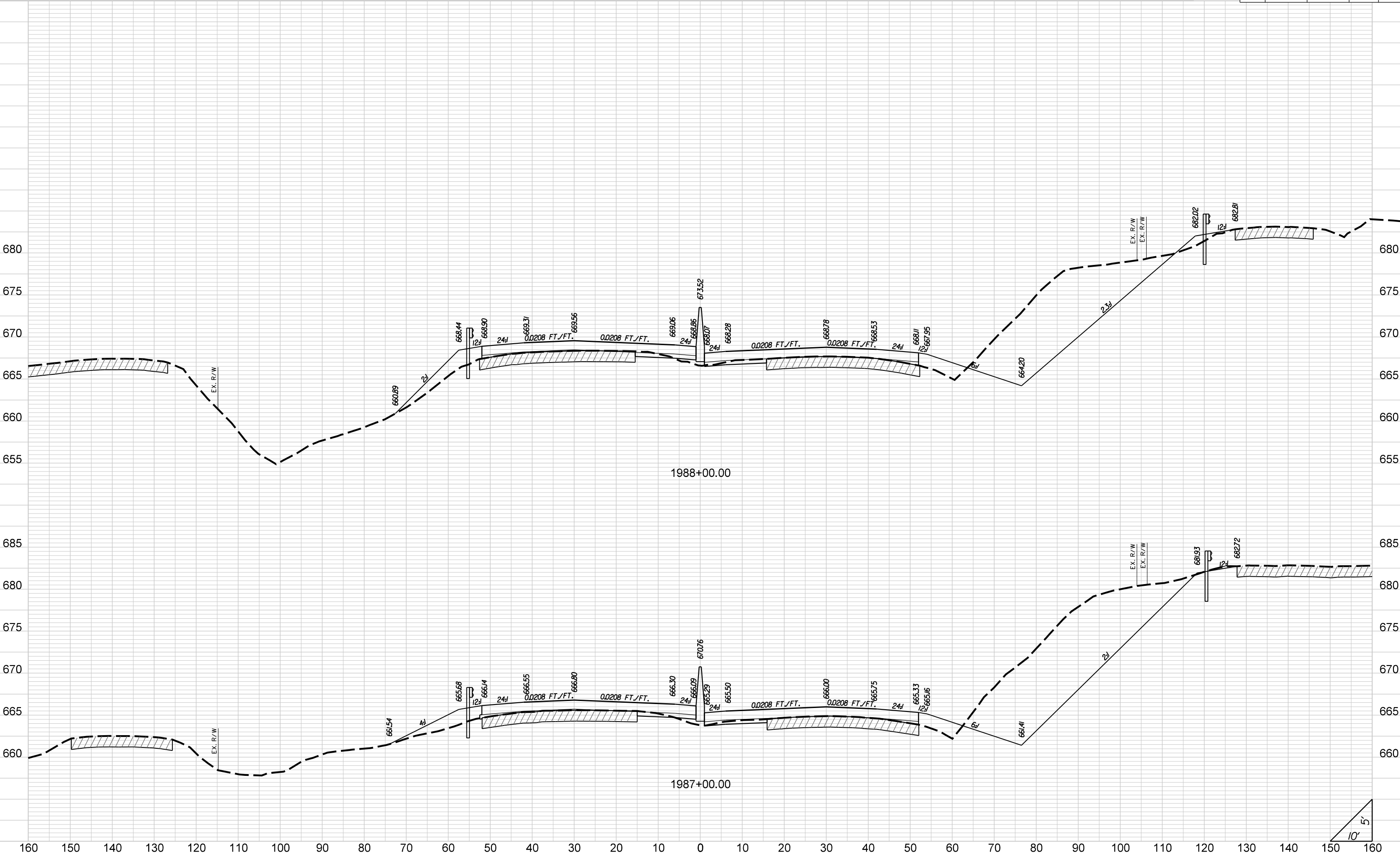
STATE	COUNTY	PROJECT ID	ROAD NO.	SHEET NO.
SC	CHEROKEE	P027116	I-85	X90

I-85



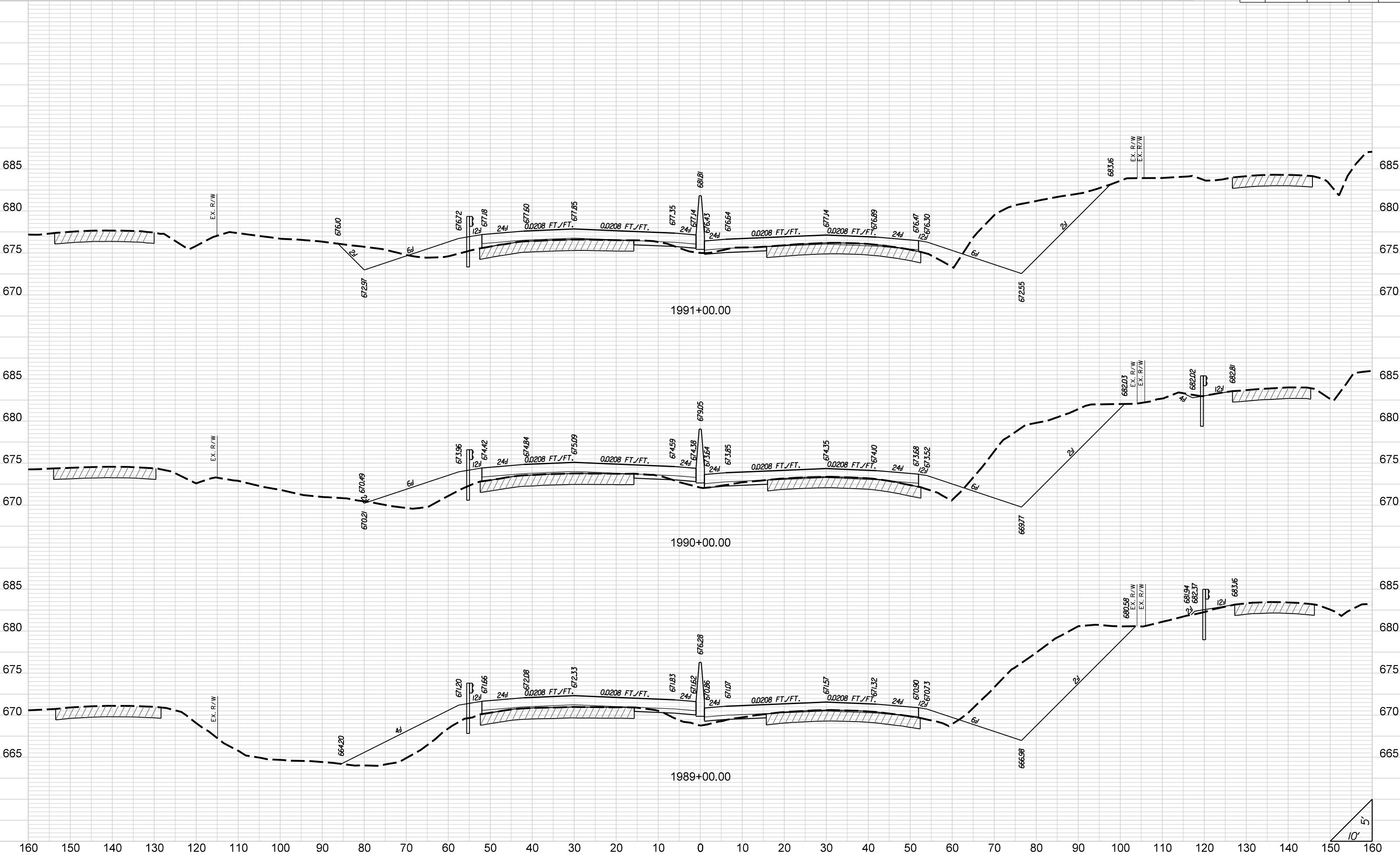
STATE	COUNTY	PROJECT ID	ROAD NO.	SHEET NO.
SC	CHEROKEE	P027116	I-85	X91

I-85



STATE	COUNTY	PROJECT ID	ROAD NO.	SHEET NO.
SC	CHEROKEE	P027116	I-85	X92

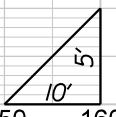
I-85



1991+00.00

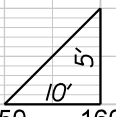
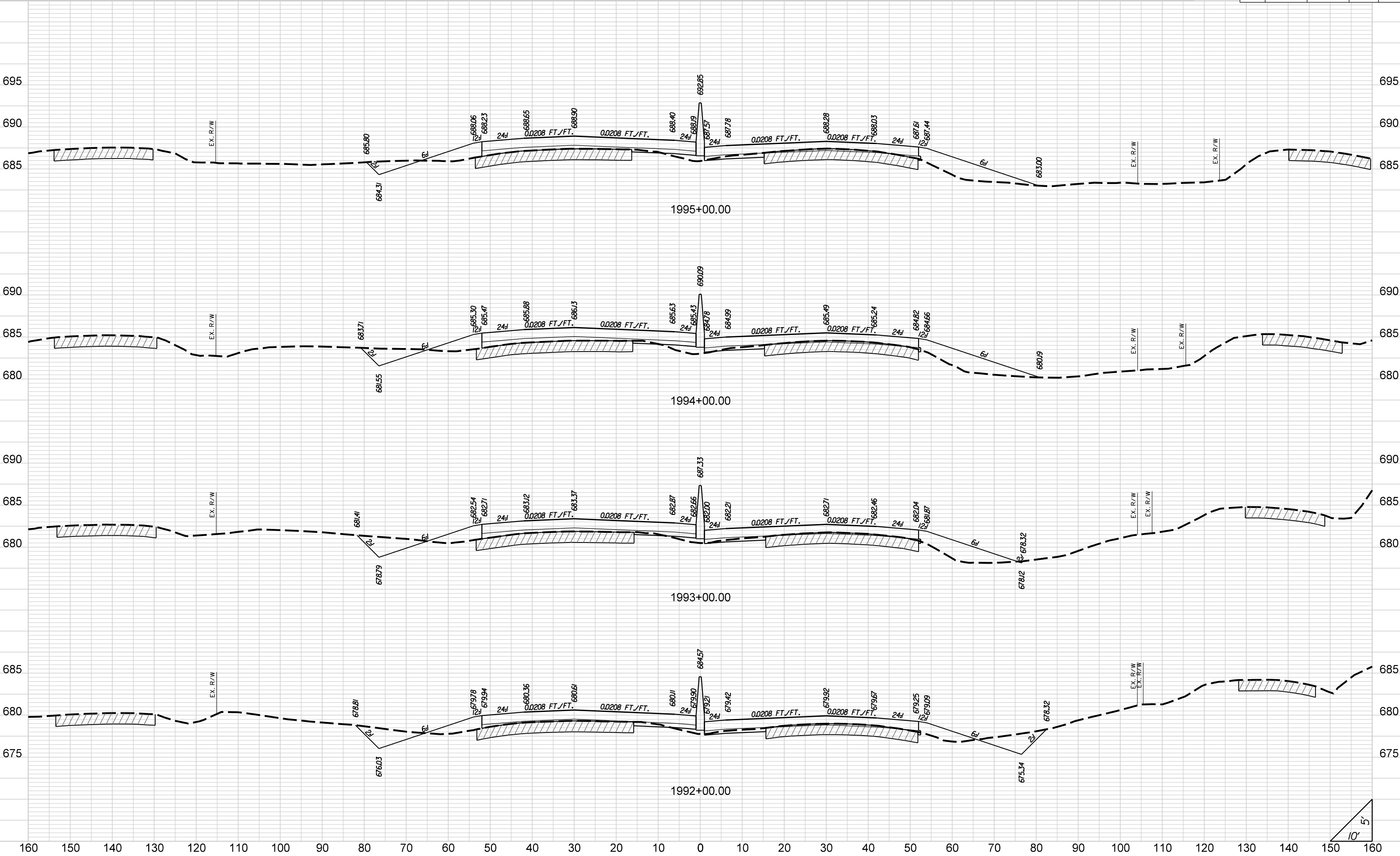
1990+00.00

1989+00.00



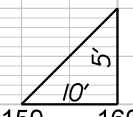
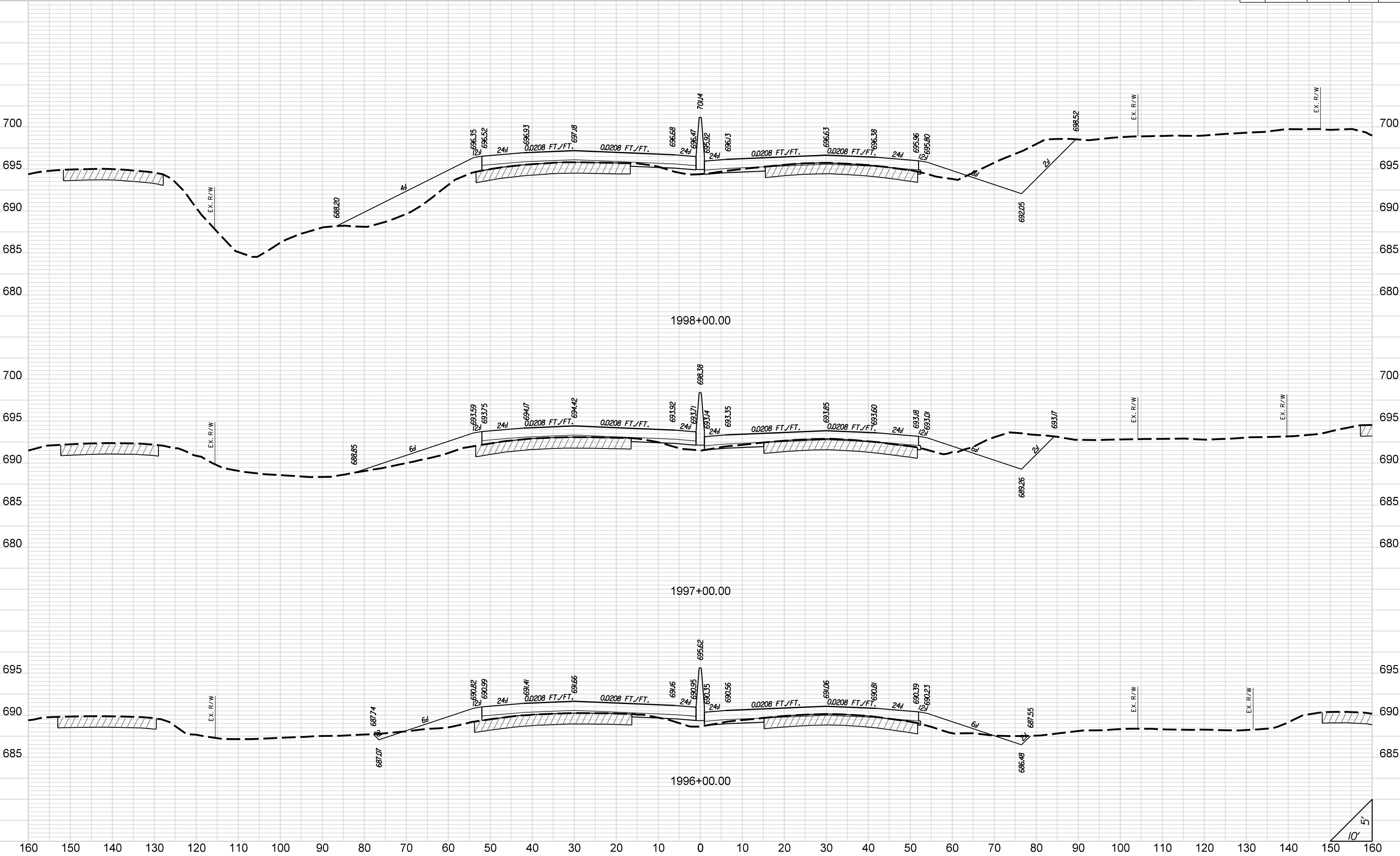
STATE	COUNTY	PROJECT ID	ROAD NO.	SHEET NO.
SC	CHEROKEE	P027116	I-85	X93

I-85



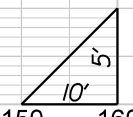
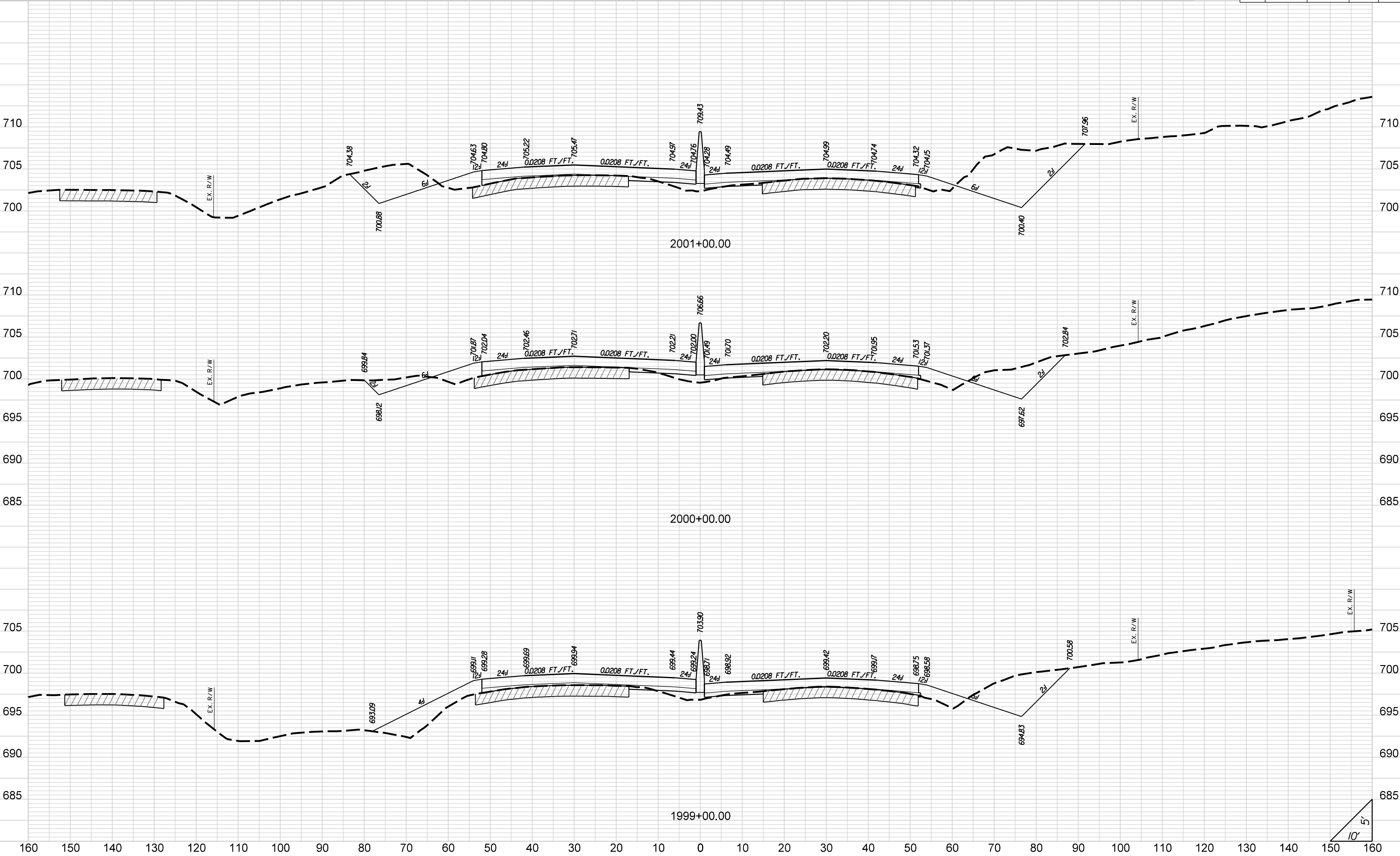
STATE	COUNTY	PROJECT ID	ROAD NO.	SHEET NO.
SC	CHEROKEE	P027116	I-85	X94

I-85



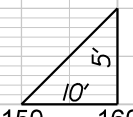
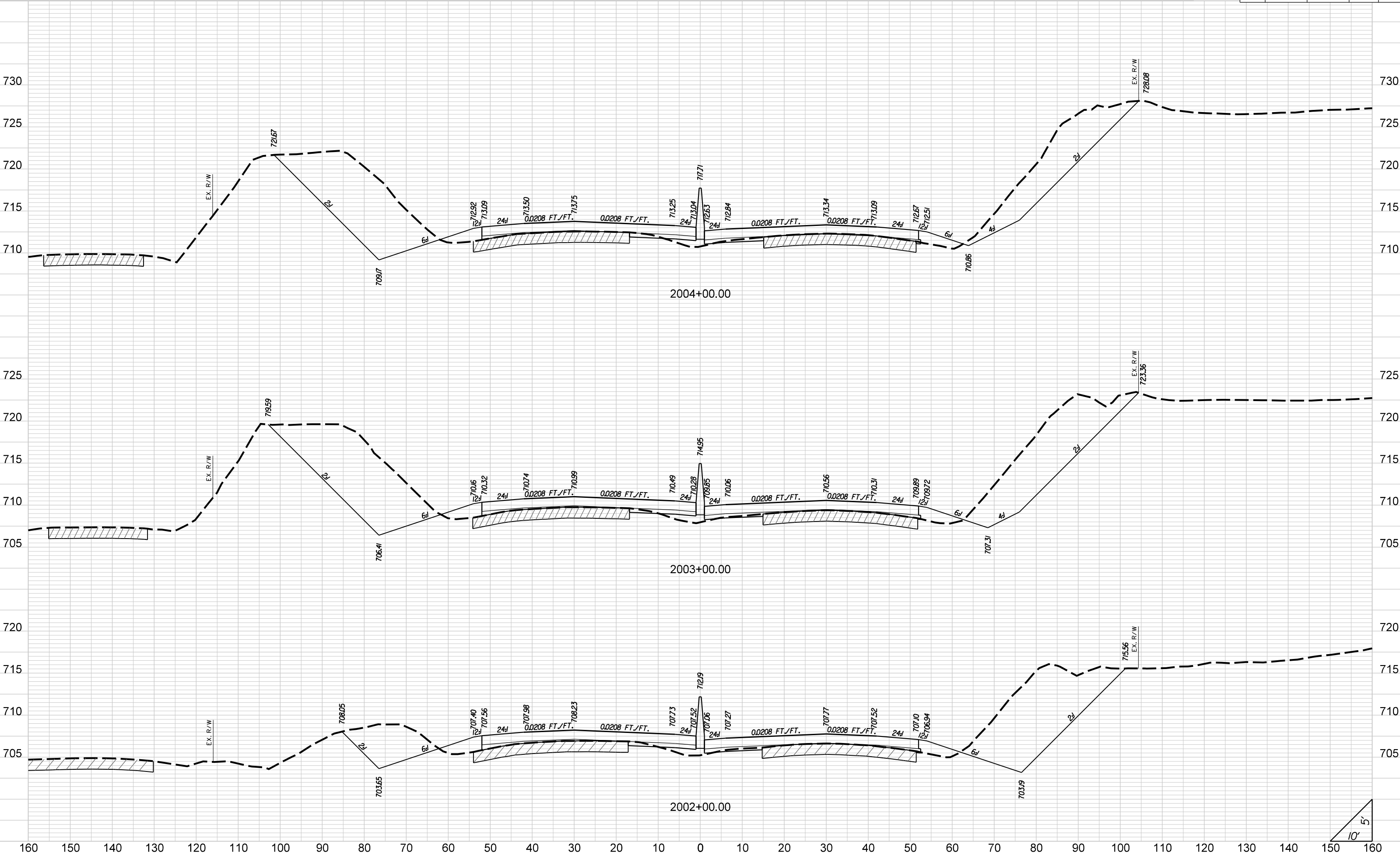
STATE	COUNTY	PROJECT ID	ROAD NO.	SHEET NO.
SC	CHEROKEE	P027116	I-85	X95

I-85



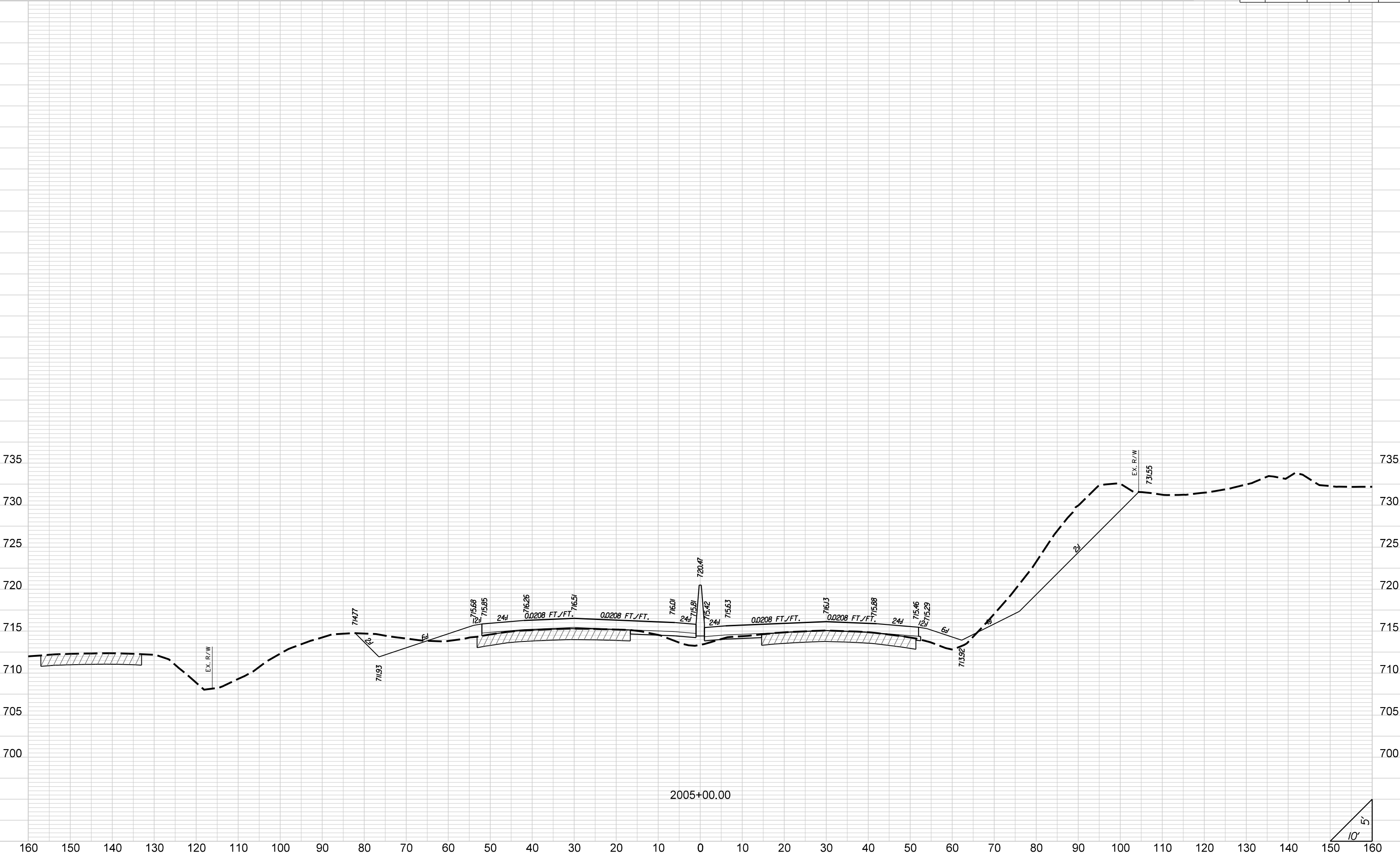
STATE	COUNTY	PROJECT ID	ROAD NO.	SHEET NO.
SC	CHEROKEE	P027116	I-85	X96

I-85

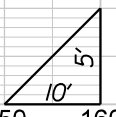


STATE	COUNTY	PROJECT ID	ROAD NO.	SHEET NO.
SC	CHEROKEE	P027116	I-85	X97

I-85

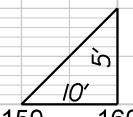
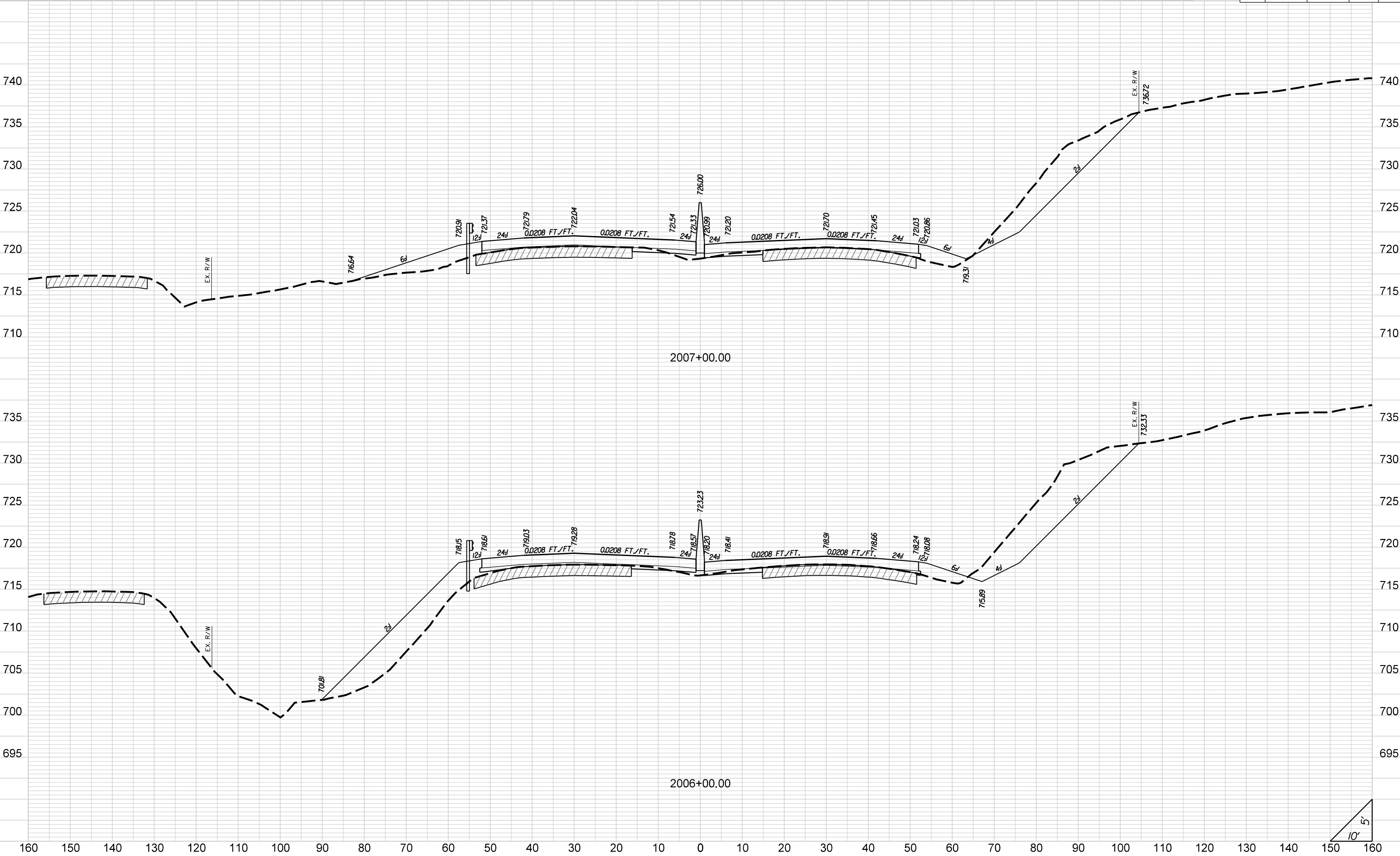


2005+00.00



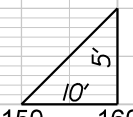
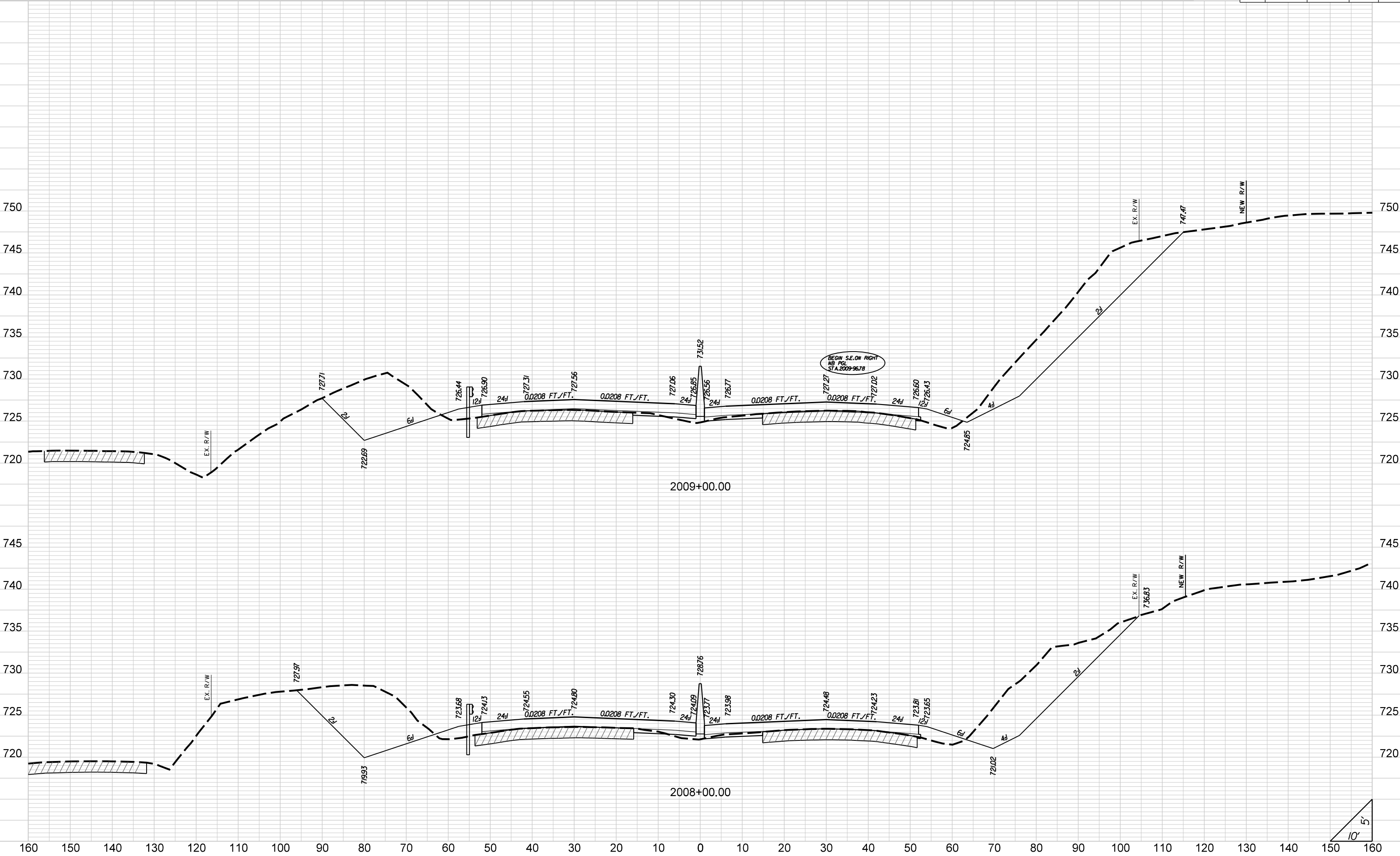
STATE	COUNTY	PROJECT ID	ROAD NO.	SHEET NO.
SC	CHEROKEE	P027116	I-85	X98

I-85



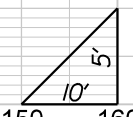
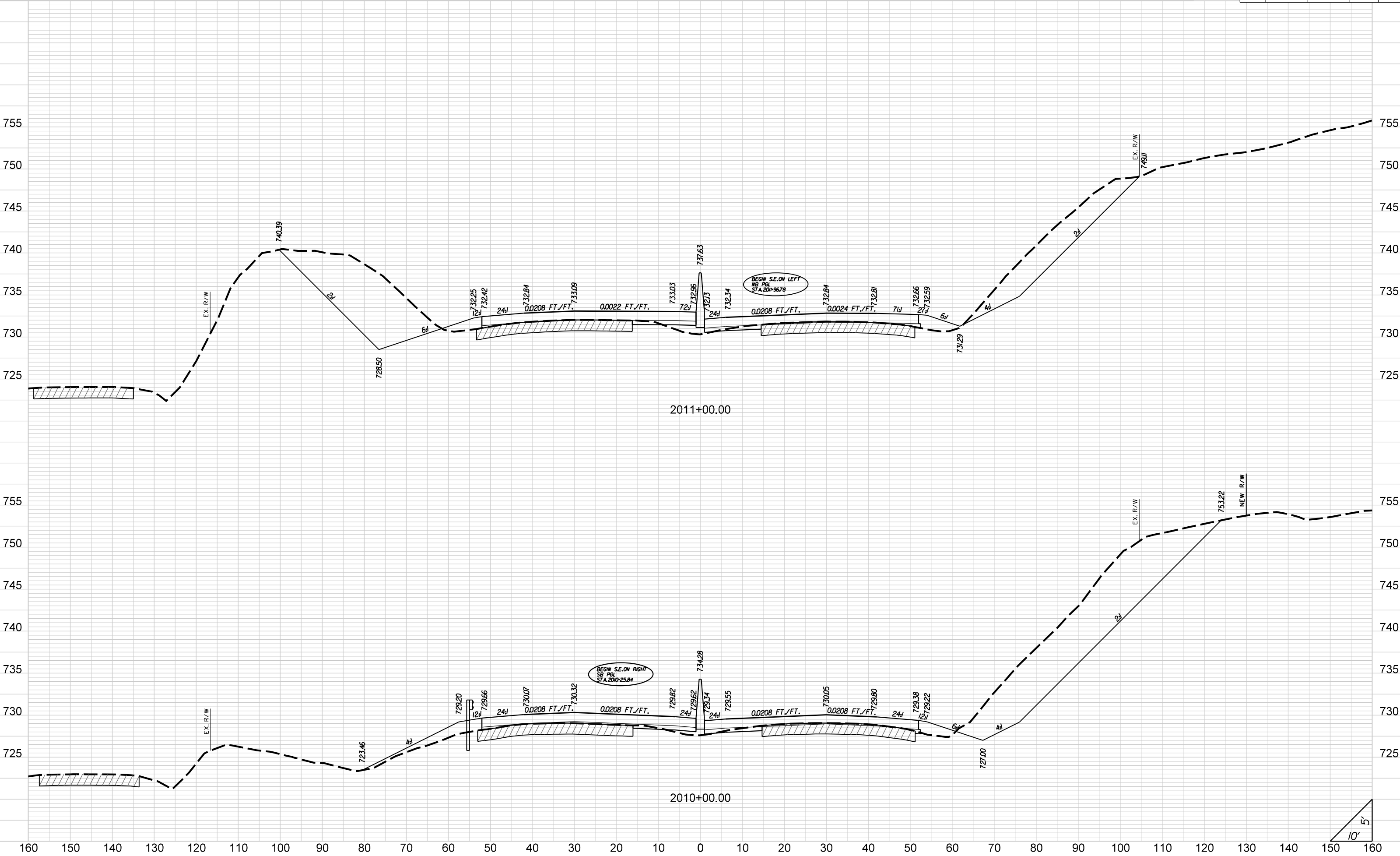
STATE	COUNTY	PROJECT ID	ROAD NO.	SHEET NO.
SC	CHEROKEE	P027116	I-85	X99

I-85



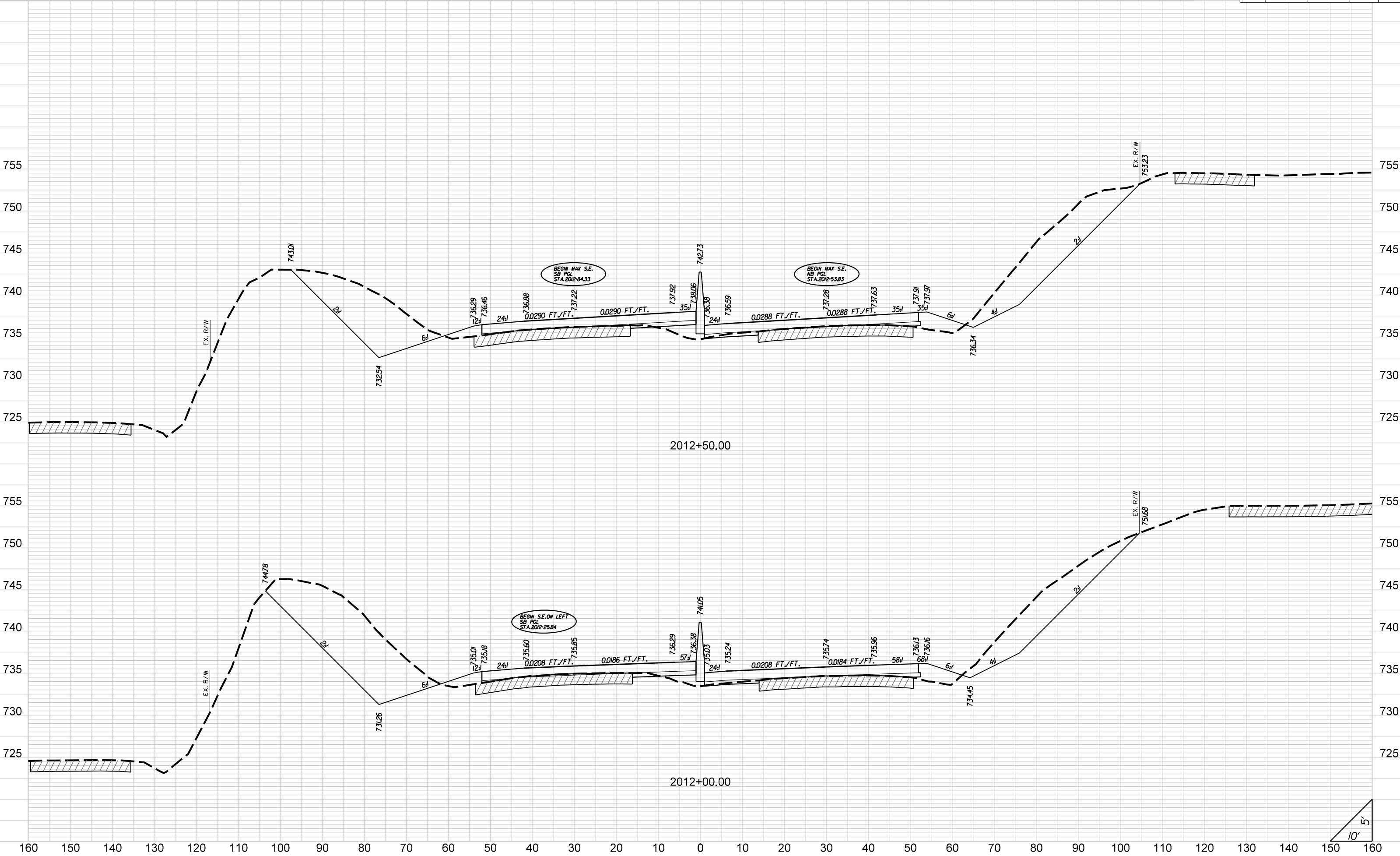
STATE	COUNTY	PROJECT ID	ROAD NO.	SHEET NO.
SC	CHEROKEE	P027116	I-85	X100

I-85



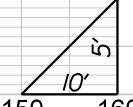
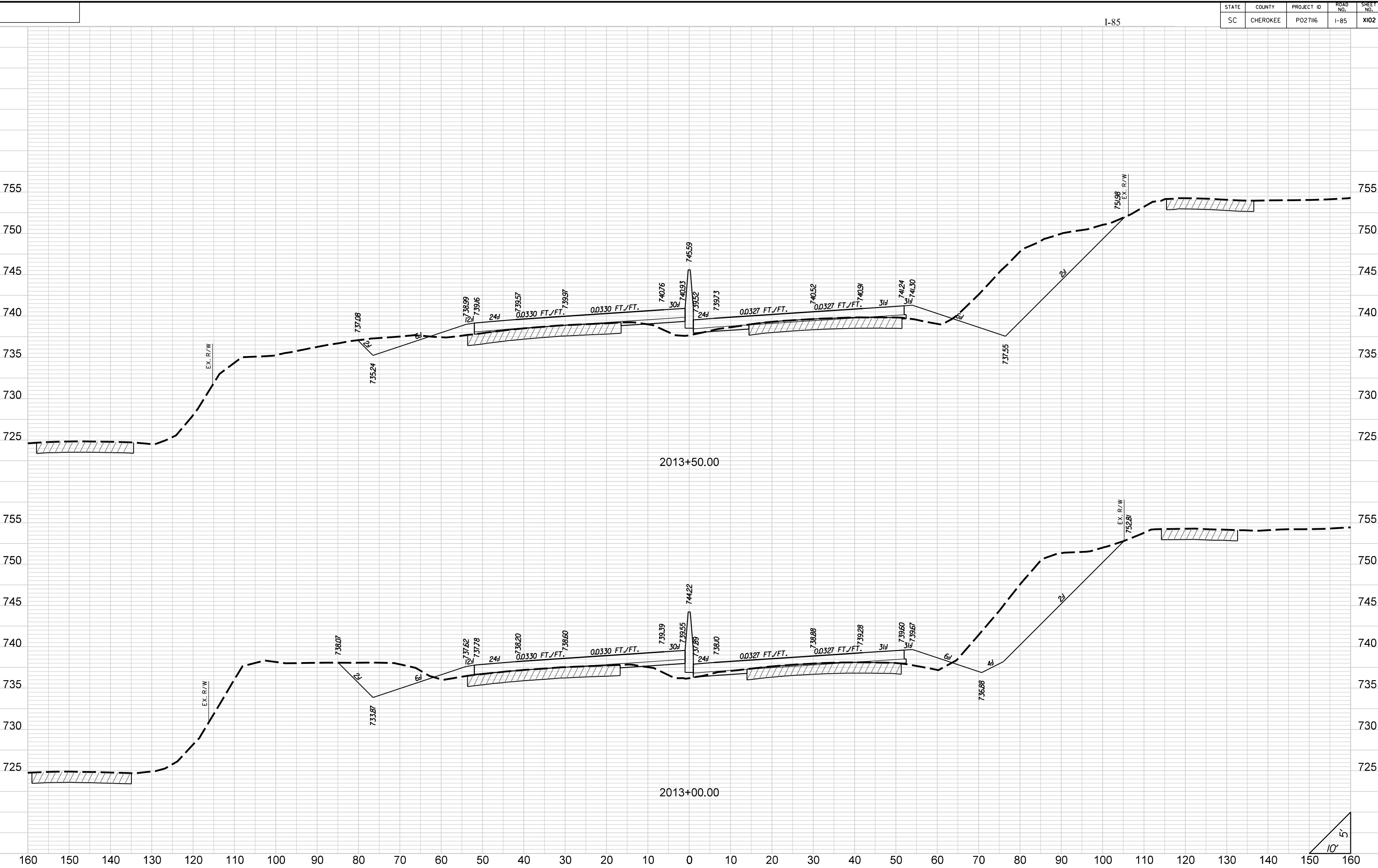
STATE	COUNTY	PROJECT ID	ROAD NO.	SHEET NO.
SC	CHEROKEE	P027116	I-85	XI01

I-85

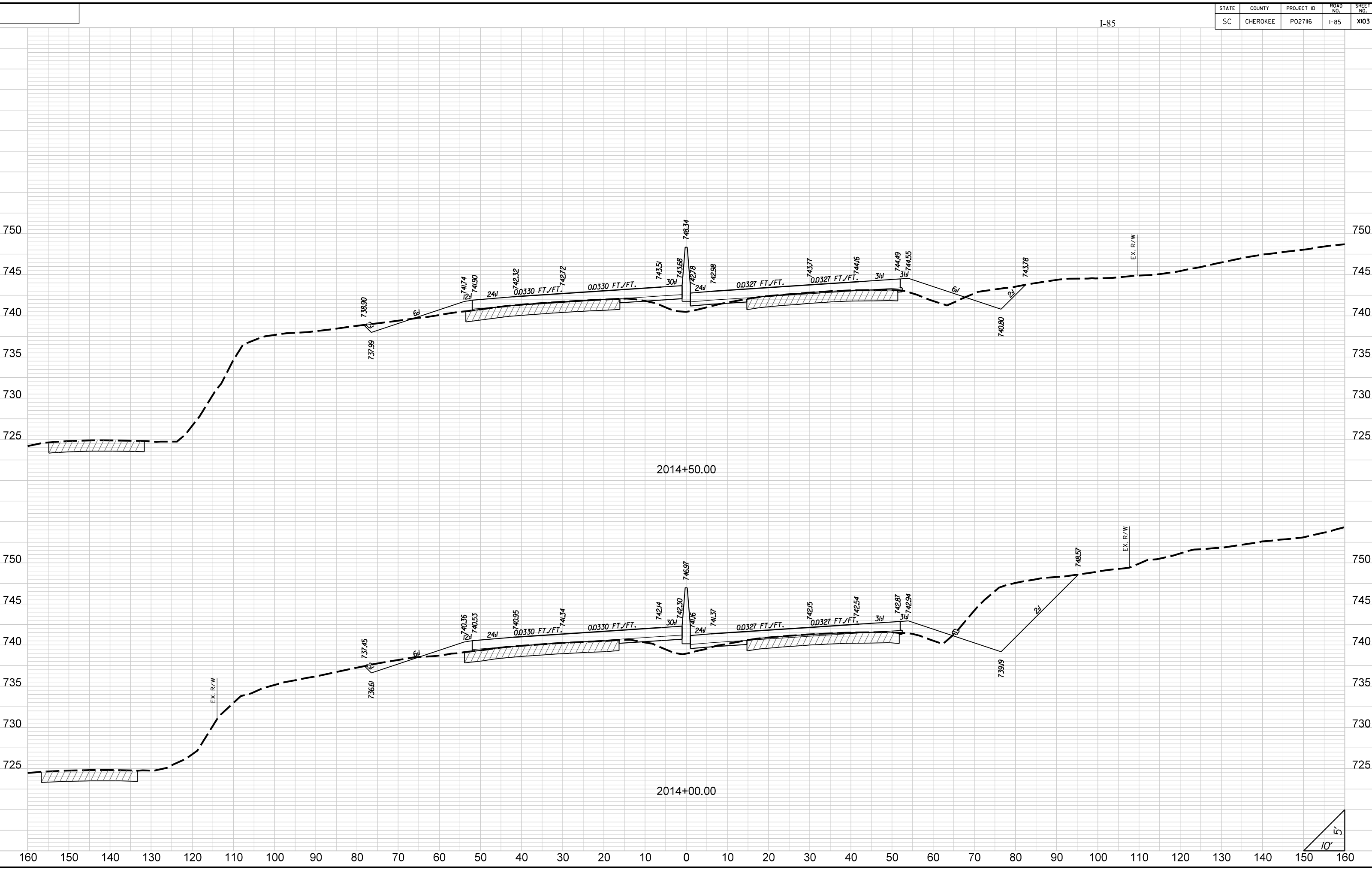


STATE	COUNTY	PROJECT ID	ROAD NO.	SHEET NO.
SC	CHEROKEE	P027116	I-85	X102

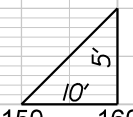
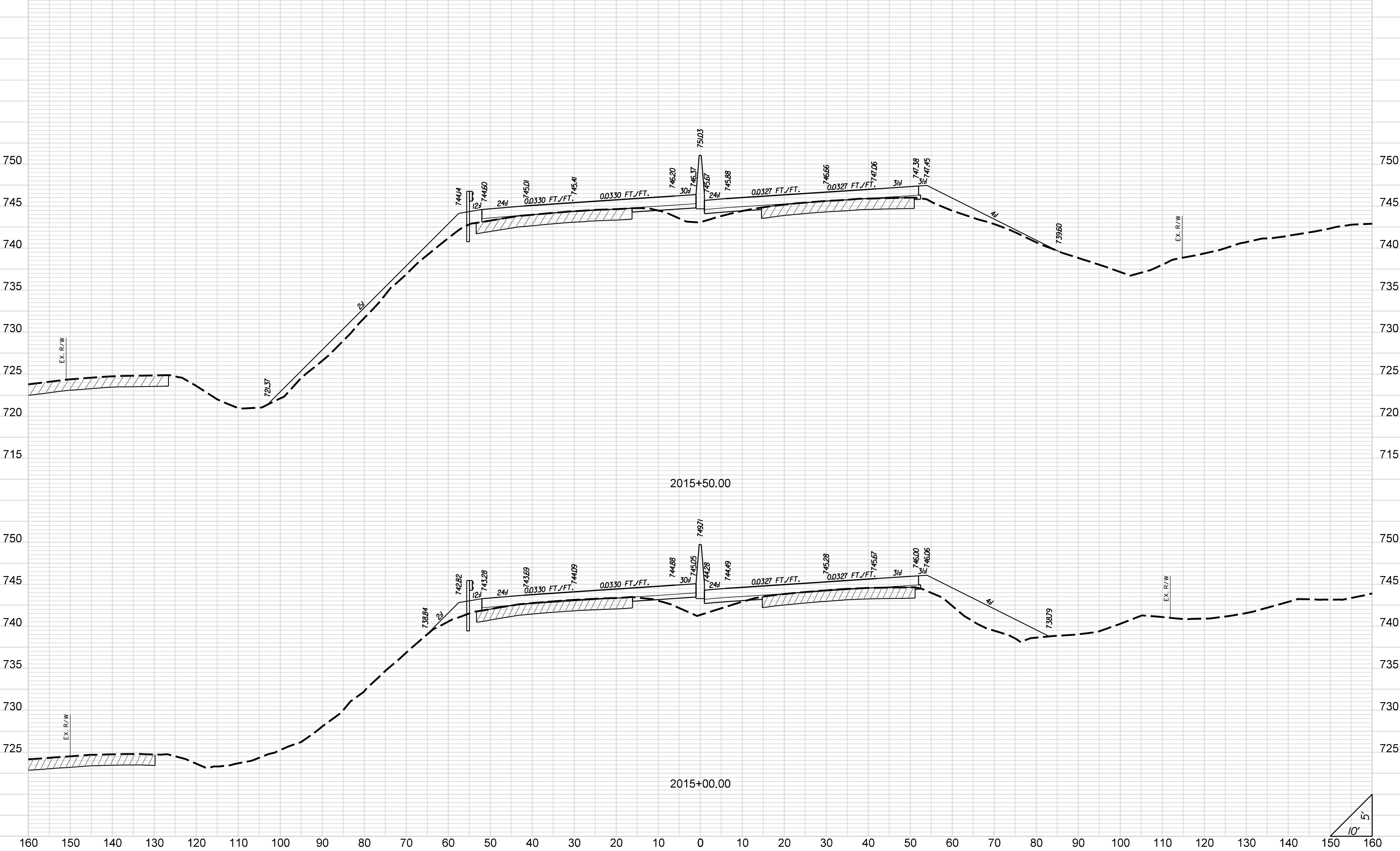
I-85



STATE	COUNTY	PROJECT ID	ROAD NO.	SHEET NO.
SC	CHEROKEE	P027116	I-85	X103

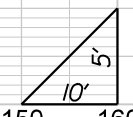
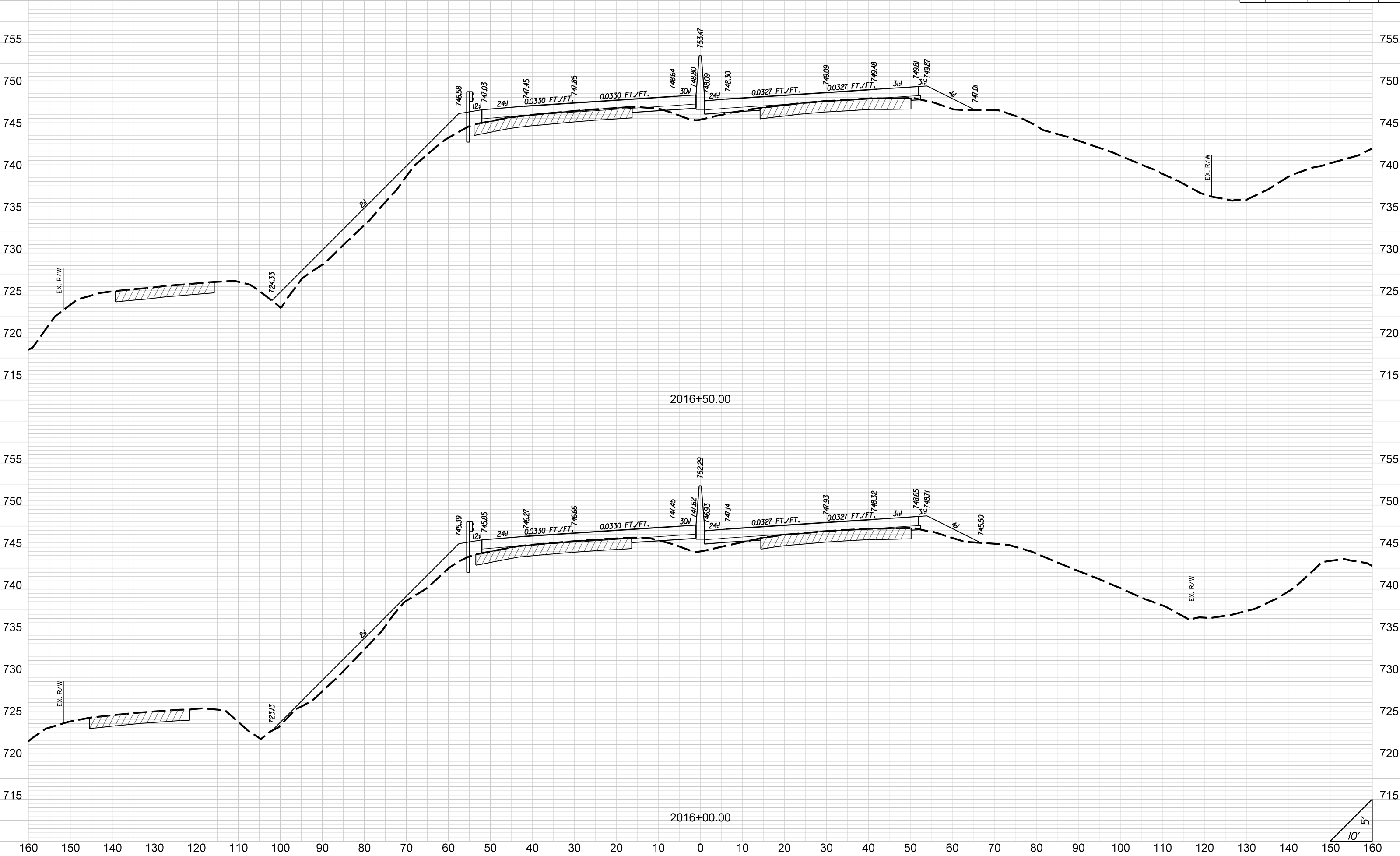


STATE	COUNTY	PROJECT ID	ROAD NO.	SHEET NO.
SC	CHEROKEE	P027116	I-85	X104

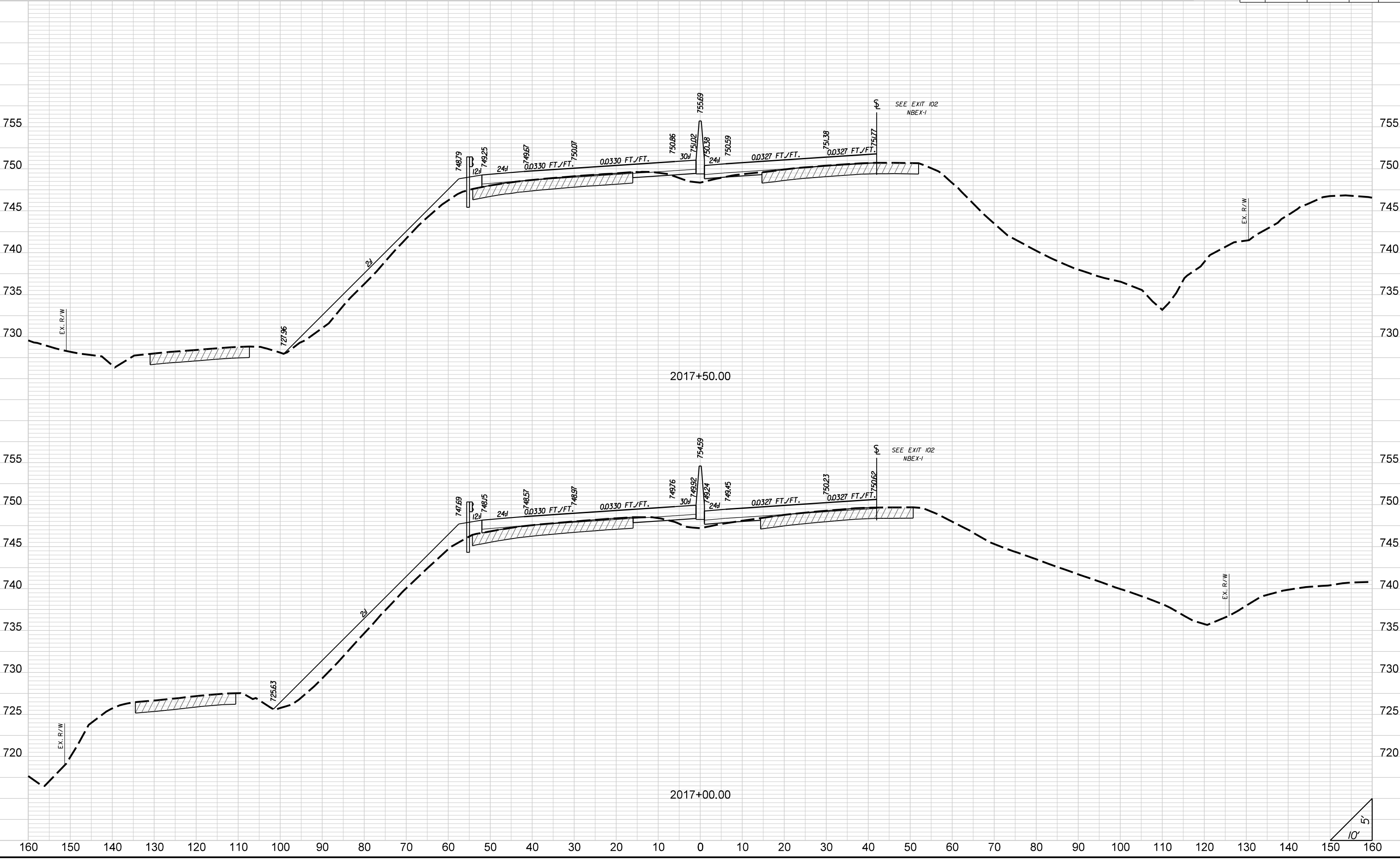


STATE	COUNTY	PROJECT ID	ROAD NO.	SHEET NO.
SC	CHEROKEE	PO27116	I-85	XI05

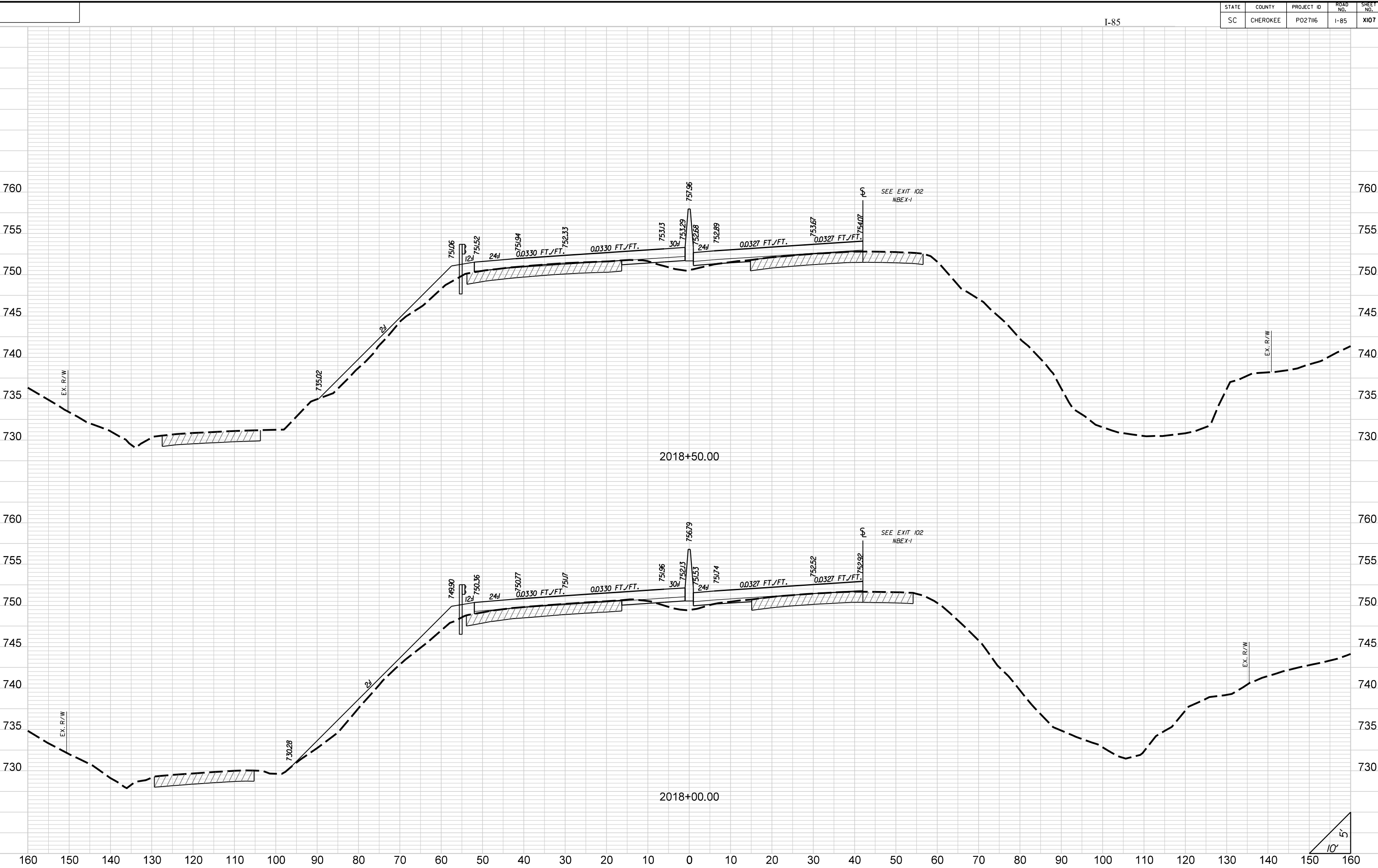
I-85



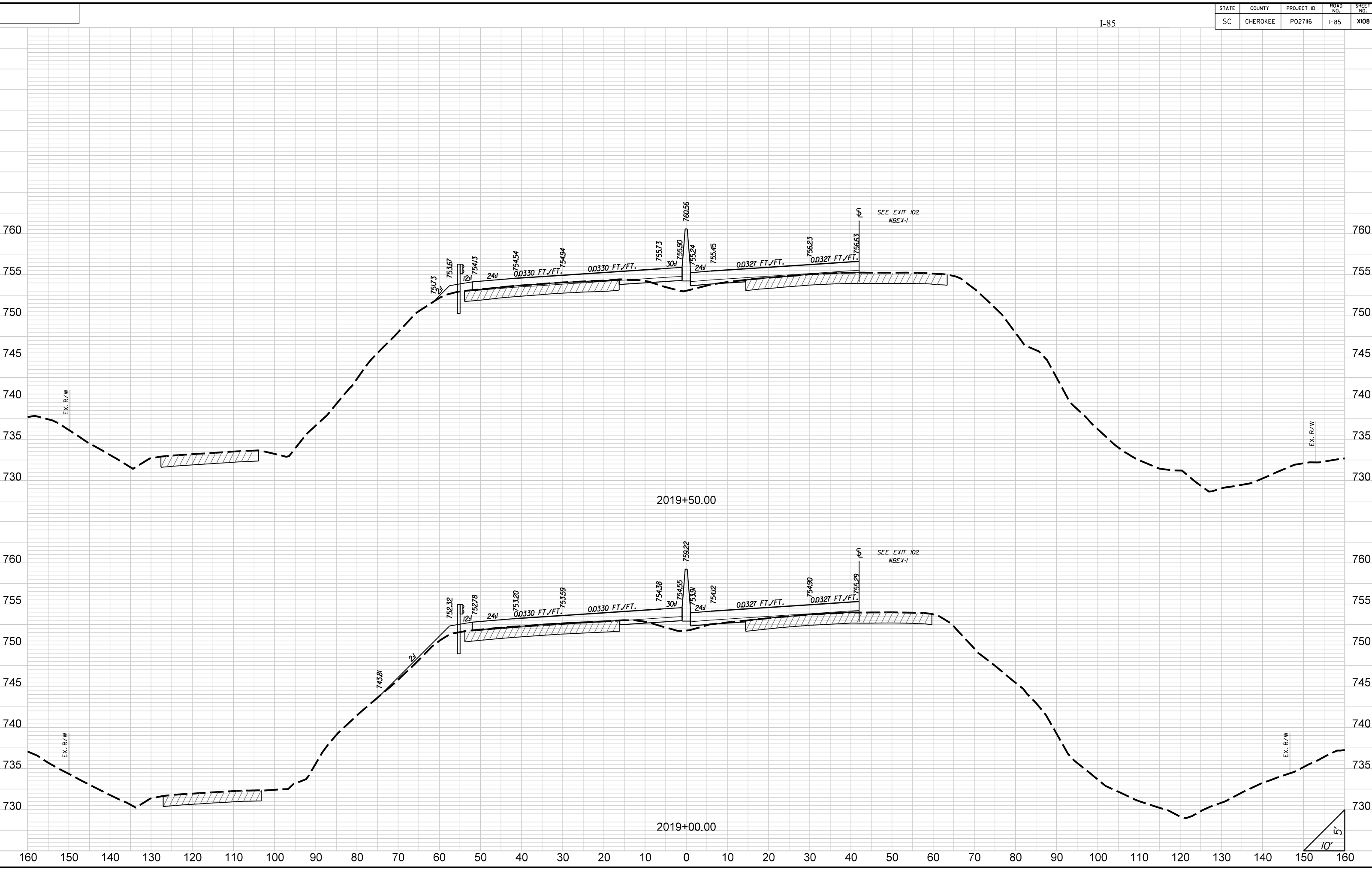
STATE	COUNTY	PROJECT ID	ROAD NO.	SHEET NO.
SC	CHEROKEE	P027116	I-85	X106



STATE	COUNTY	PROJECT ID	ROAD NO.	SHEET NO.
SC	CHEROKEE	P027116	I-85	X107



STATE	COUNTY	PROJECT ID	ROAD NO.	SHEET NO.
SC	CHEROKEE	P027116	I-85	X108

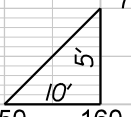


2019+50.00

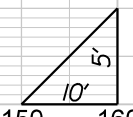
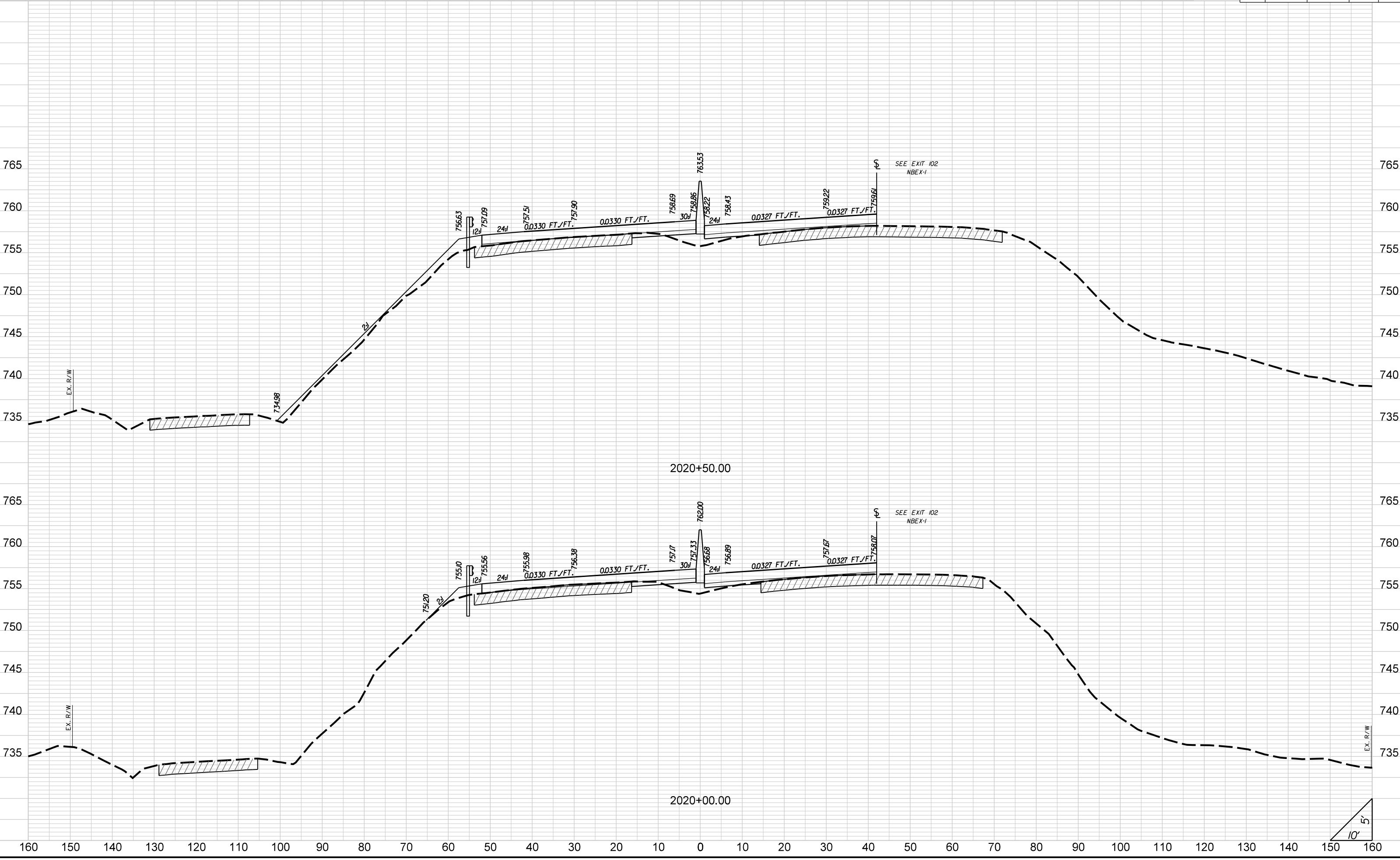
2019+00.00

SEE EXIT 102 NBEX-1

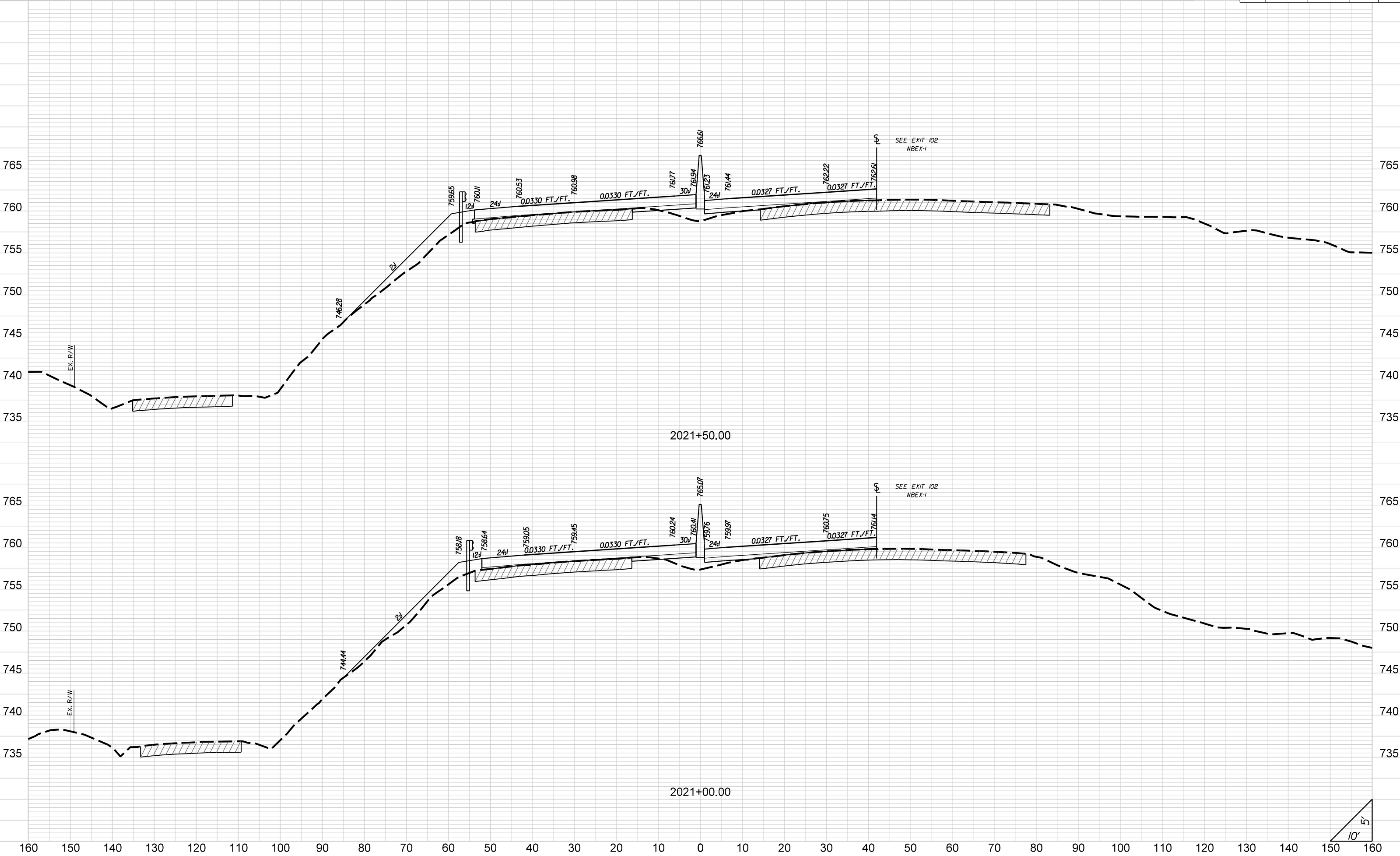
SEE EXIT 102 NBEX-1



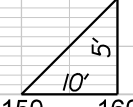
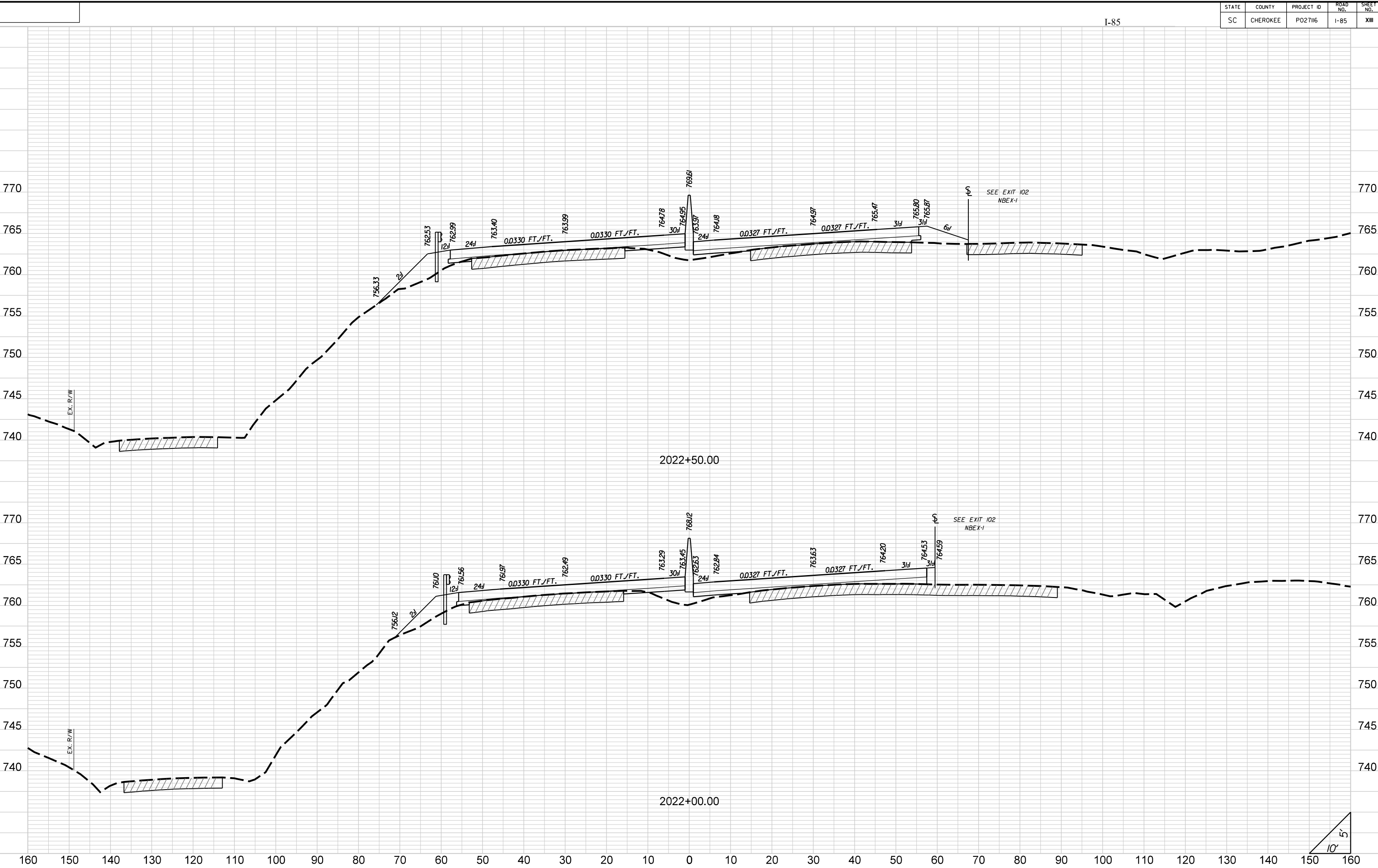
STATE	COUNTY	PROJECT ID	ROAD NO.	SHEET NO.
SC	CHEROKEE	P027116	I-85	X109



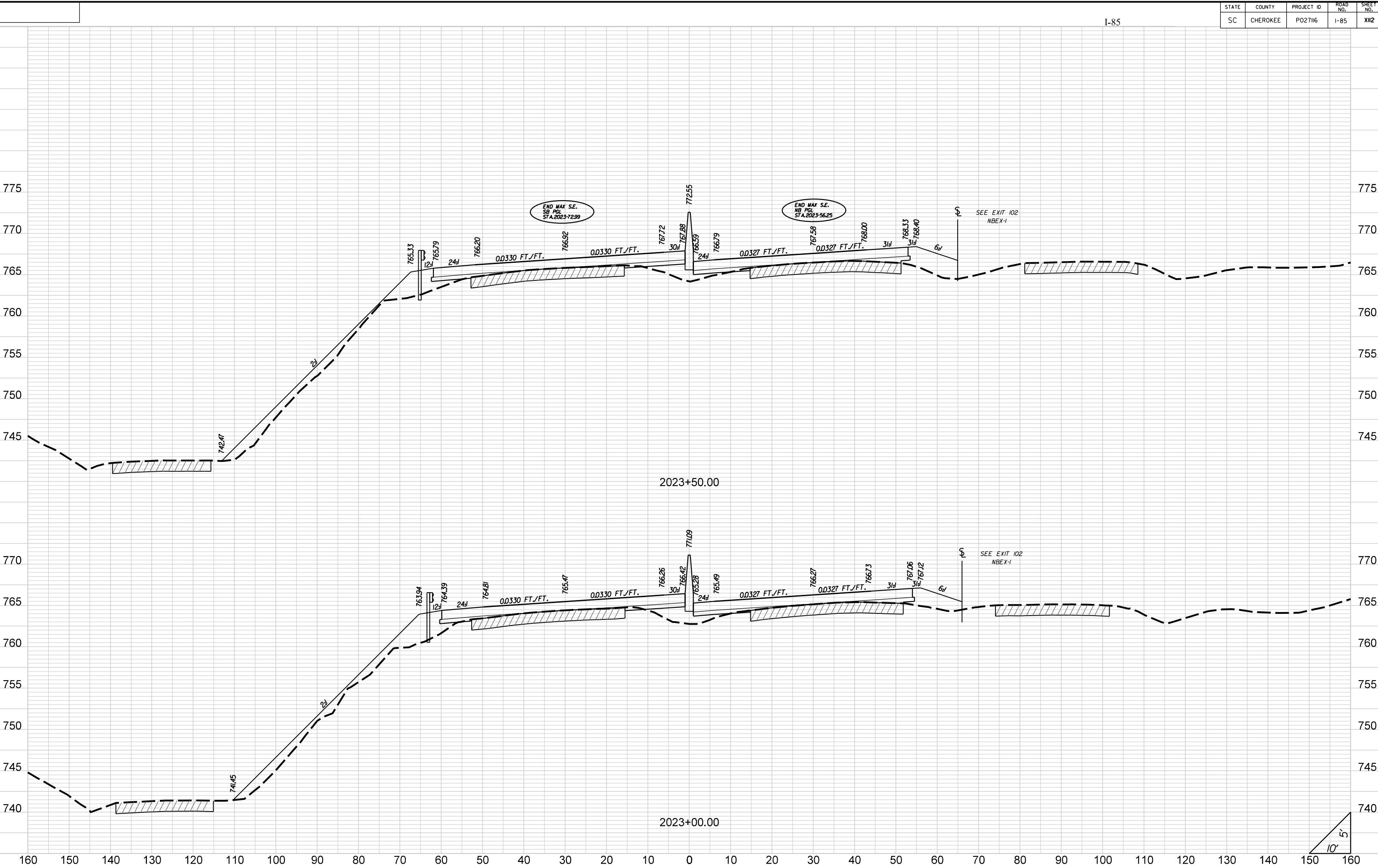
STATE	COUNTY	PROJECT ID	ROAD NO.	SHEET NO.
SC	CHEROKEE	P027116	I-85	XIII



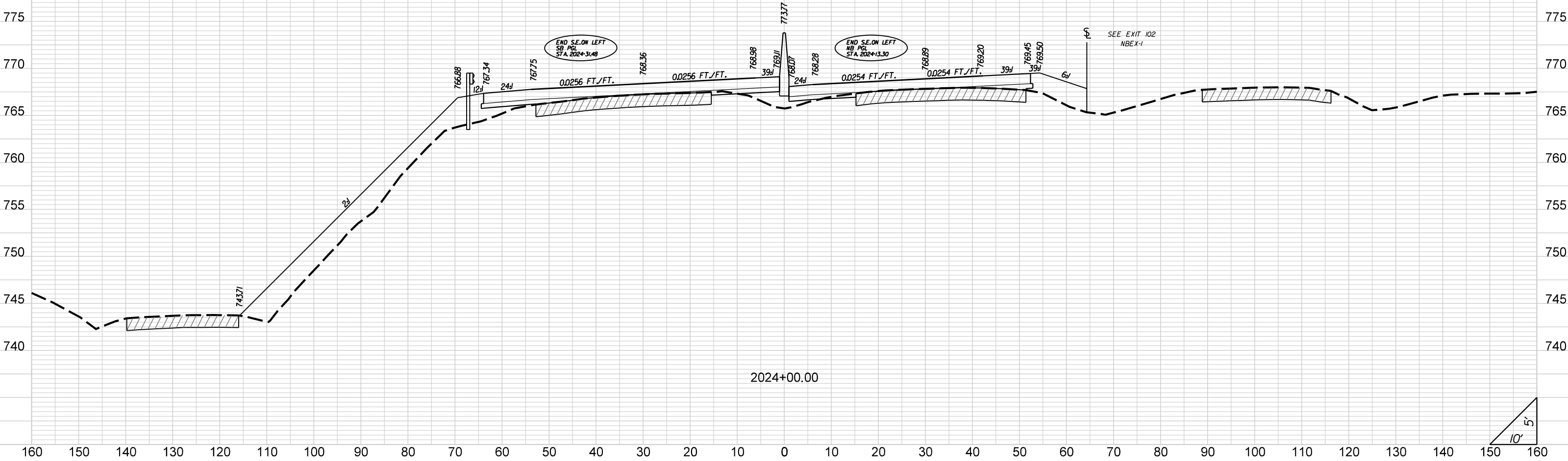
STATE	COUNTY	PROJECT ID	ROAD NO.	SHEET NO.
SC	CHEROKEE	P027116	I-85	XIII



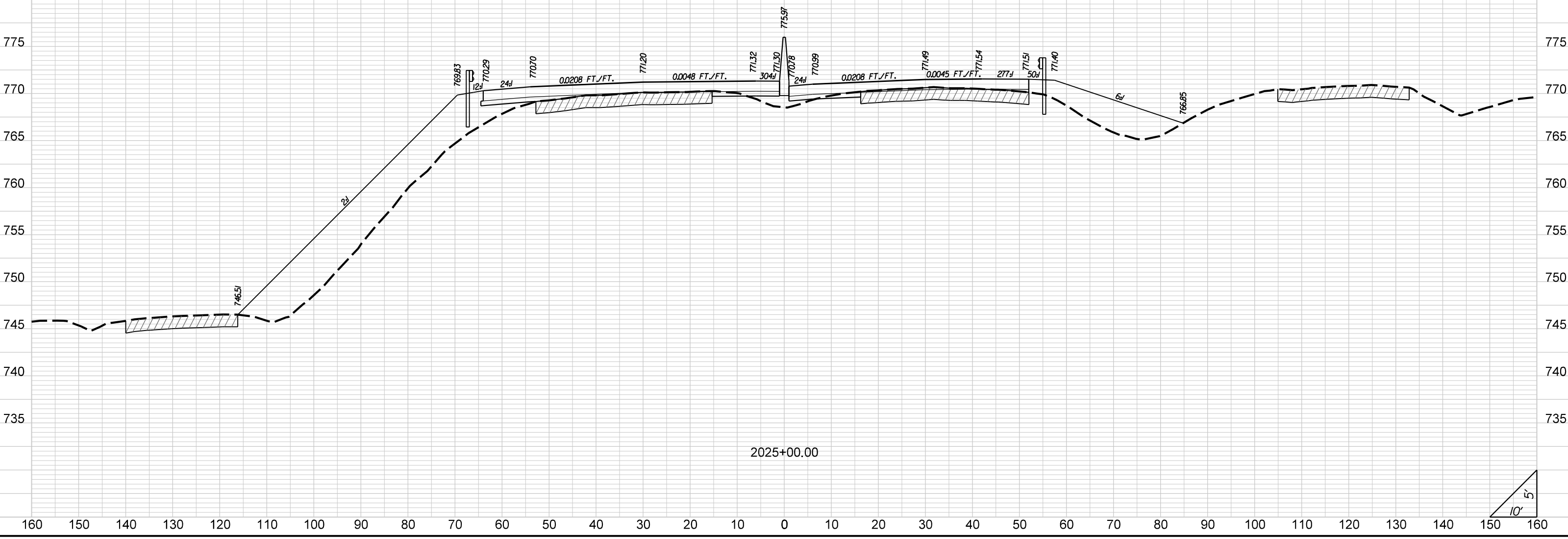
STATE	COUNTY	PROJECT ID	ROAD NO.	SHEET NO.
SC	CHEROKEE	P027116	I-85	XII2



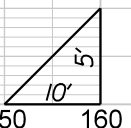
STATE	COUNTY	PROJECT ID	ROAD NO.	SHEET NO.
SC	CHEROKEE	P027116	I-85	XII3



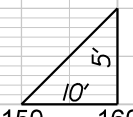
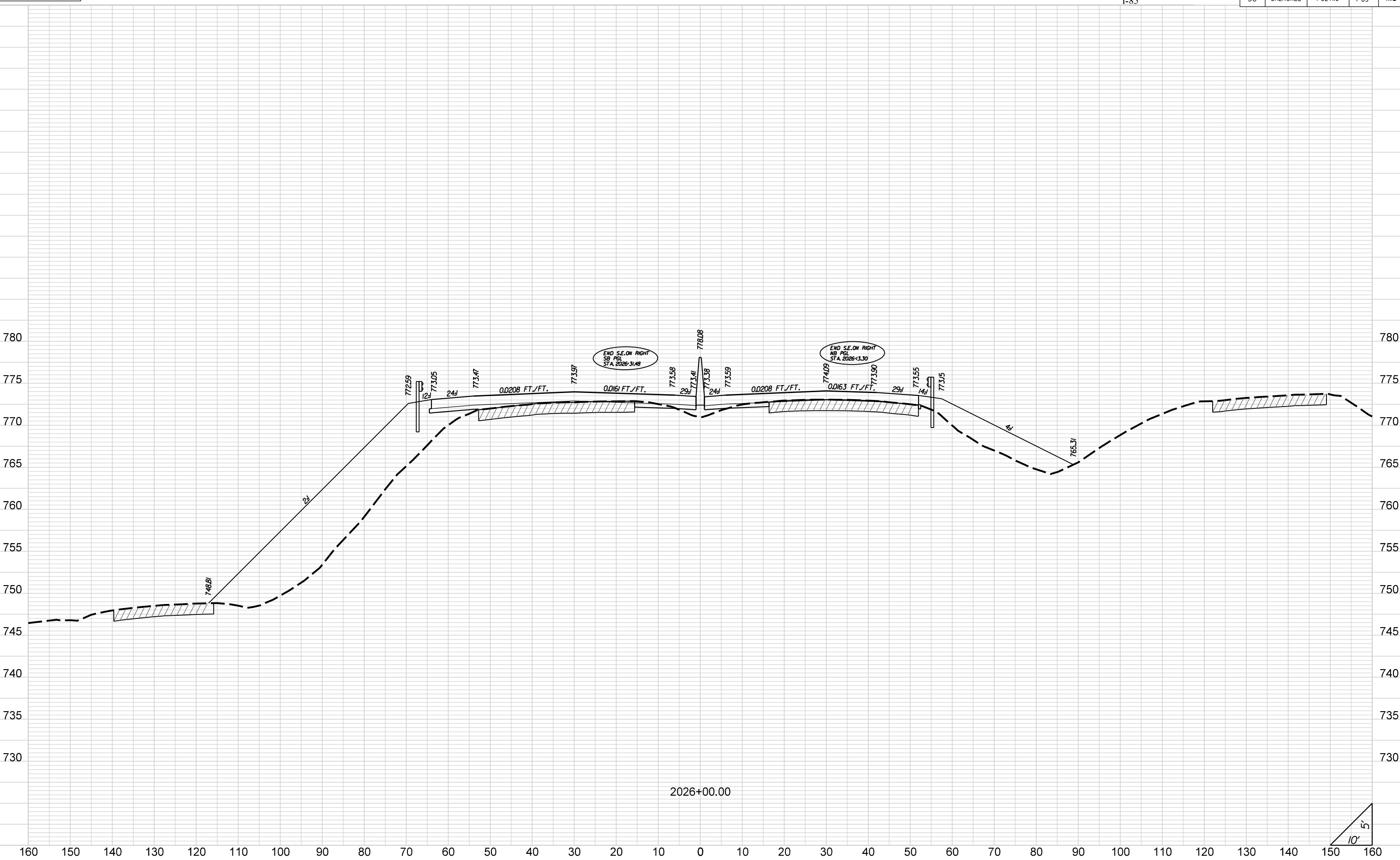
STATE	COUNTY	PROJECT ID	ROAD NO.	SHEET NO.
SC	CHEROKEE	P027116	I-85	XII4



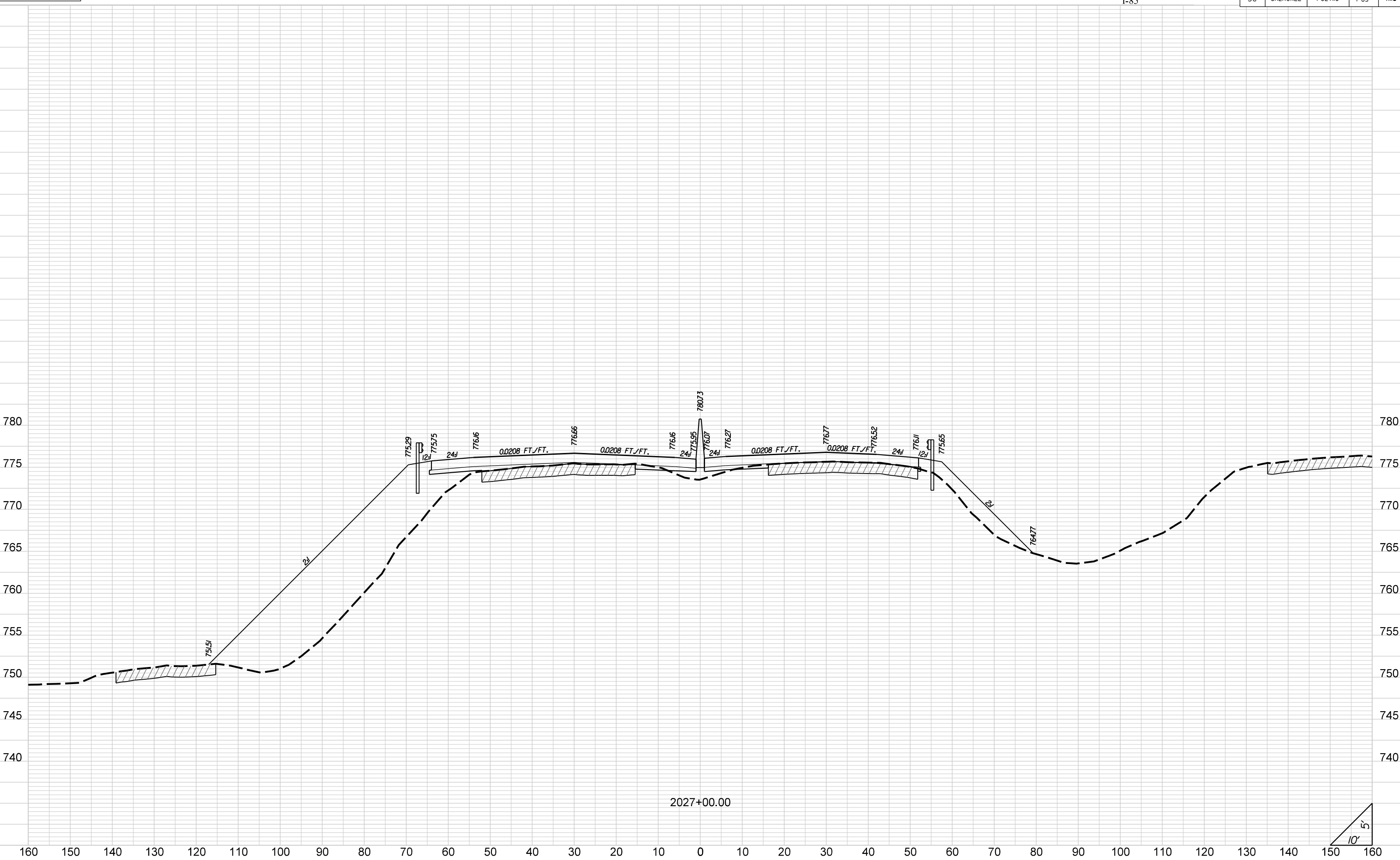
2025+00.00



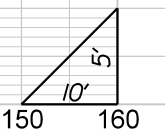
STATE	COUNTY	PROJECT ID	ROAD NO.	SHEET NO.
SC	CHEROKEE	P027116	I-85	XII5



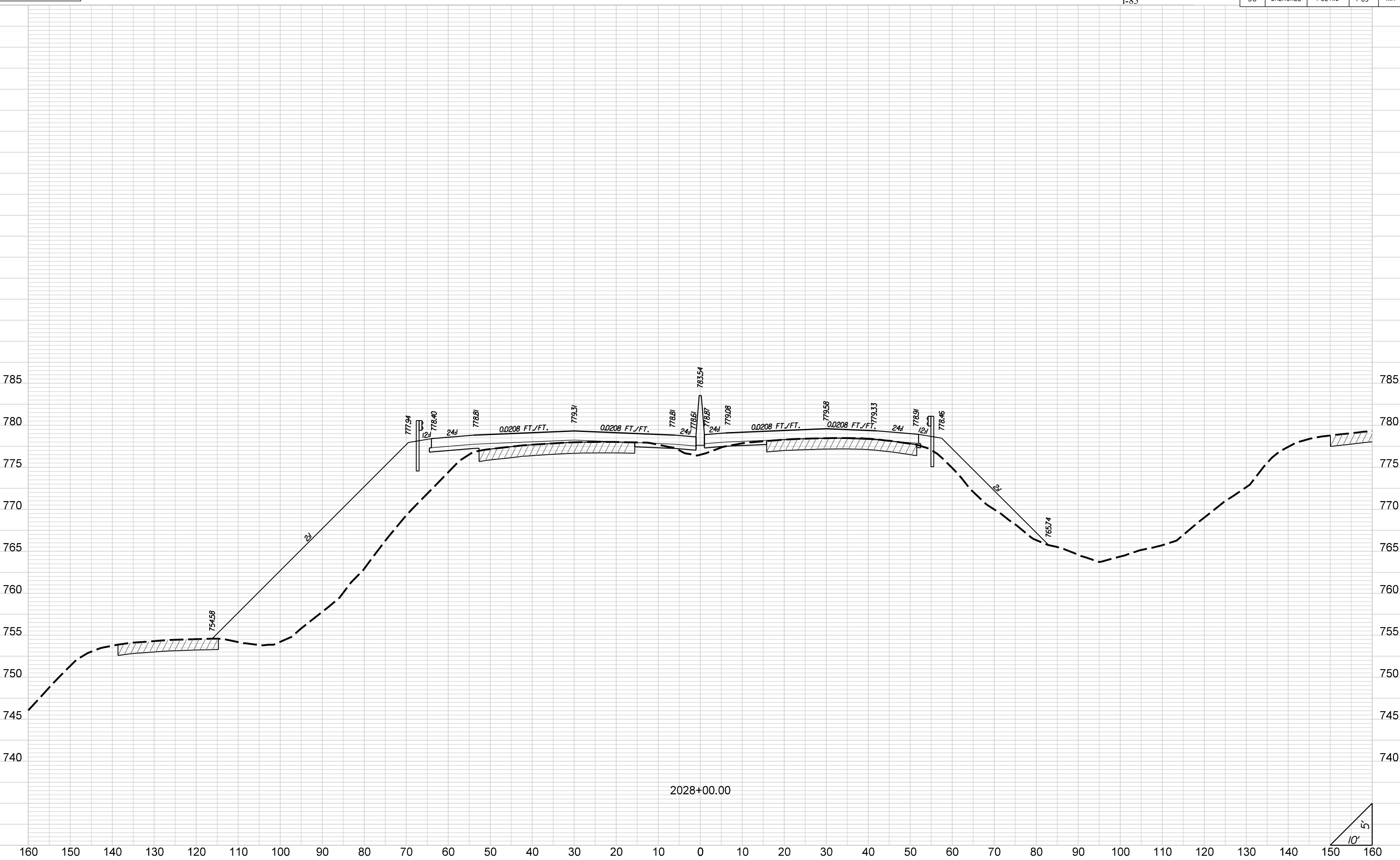
STATE	COUNTY	PROJECT ID	ROAD NO.	SHEET NO.
SC	CHEROKEE	P027116	I-85	XII6



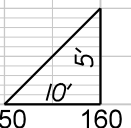
207+00.00



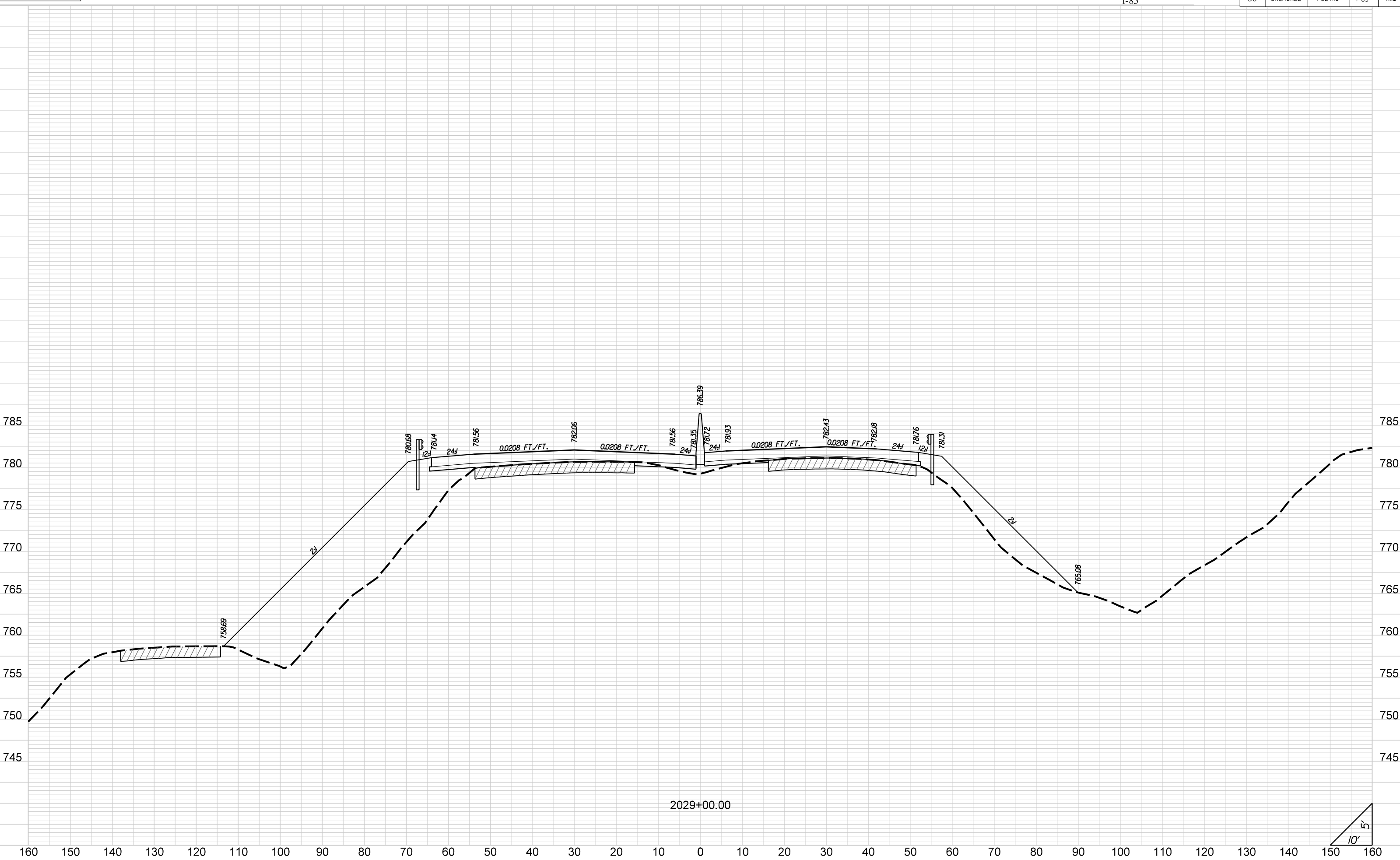
STATE	COUNTY	PROJECT ID	ROAD NO.	SHEET NO.
SC	CHEROKEE	P027116	I-85	XII7



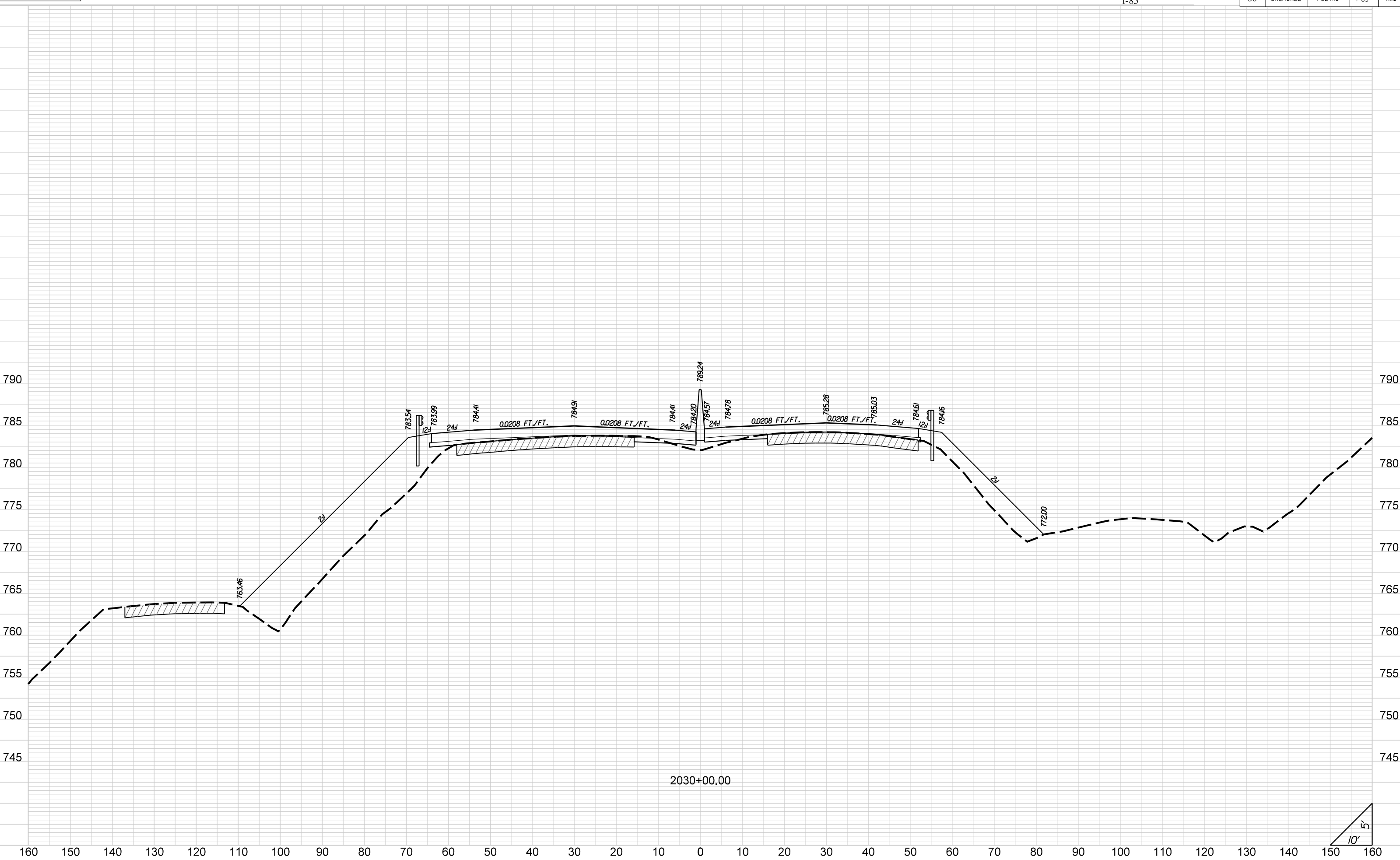
2028+00.00



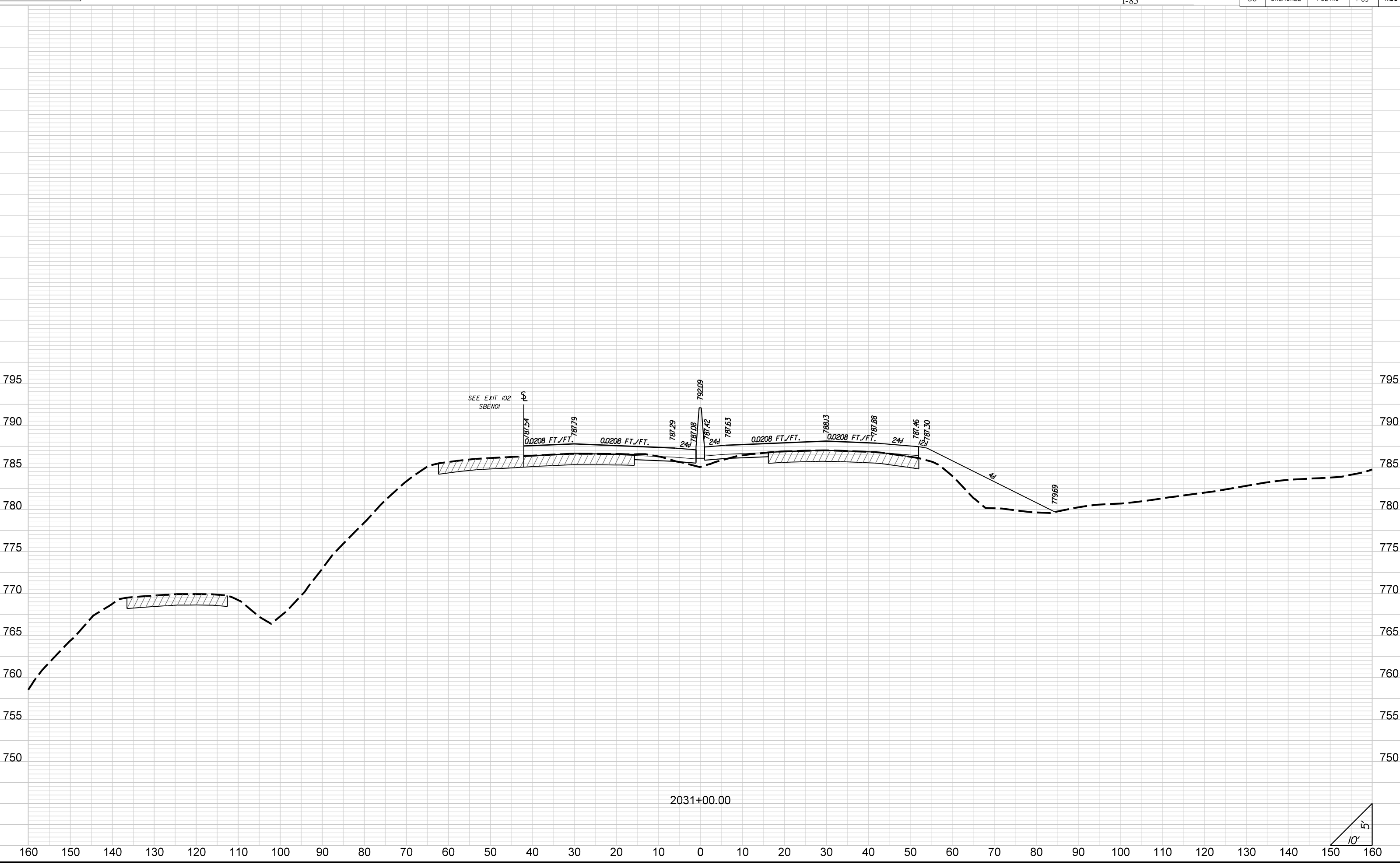
STATE	COUNTY	PROJECT ID	ROAD NO.	SHEET NO.
SC	CHEROKEE	P027116	I-85	XIIB



STATE	COUNTY	PROJECT ID	ROAD NO.	SHEET NO.
SC	CHEROKEE	P027116	I-85	XII9

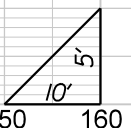


STATE	COUNTY	PROJECT ID	ROAD NO.	SHEET NO.
SC	CHEROKEE	P027116	I-85	X120

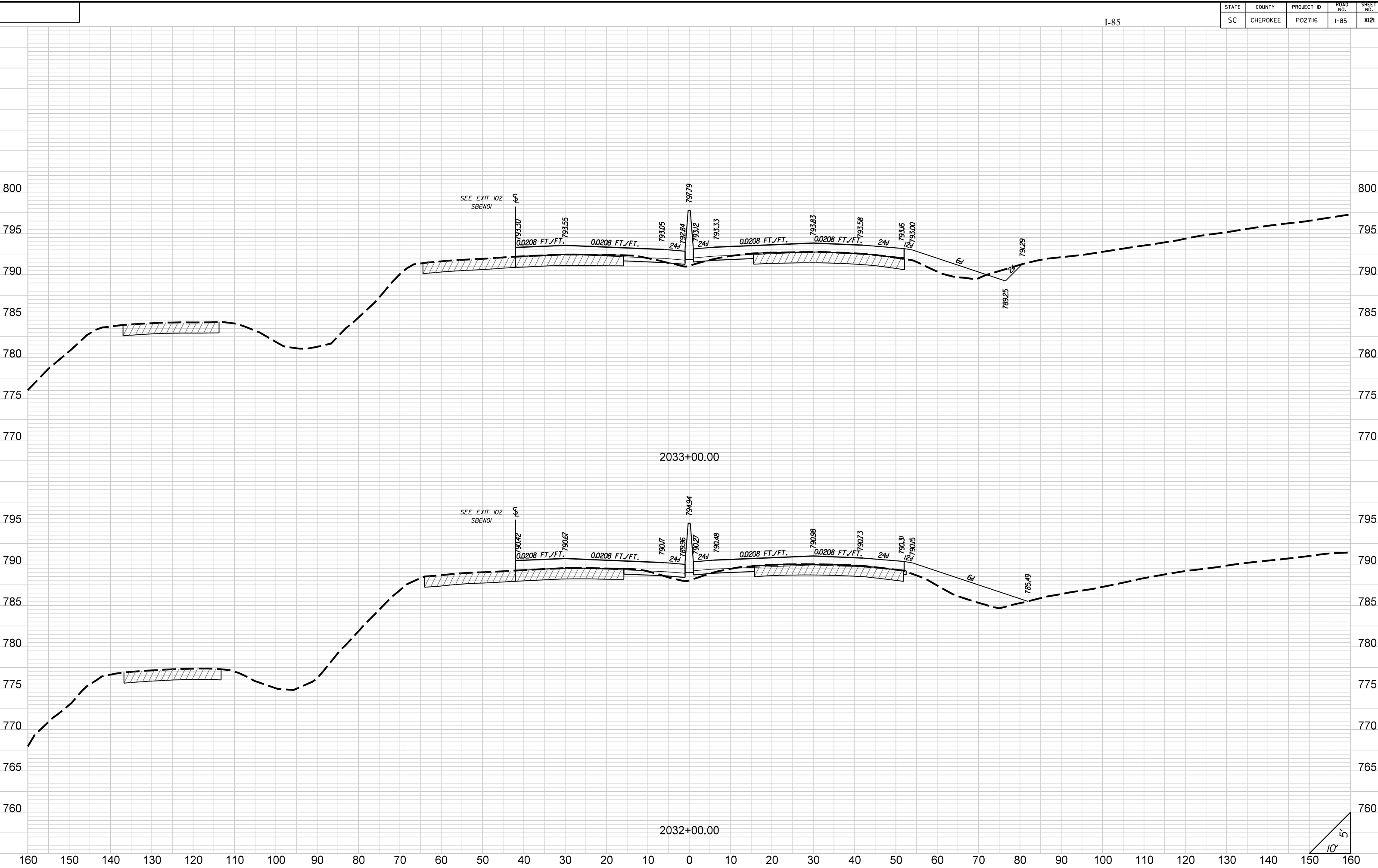


SEE EXIT 102
SBENOI

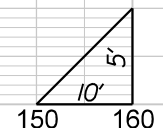
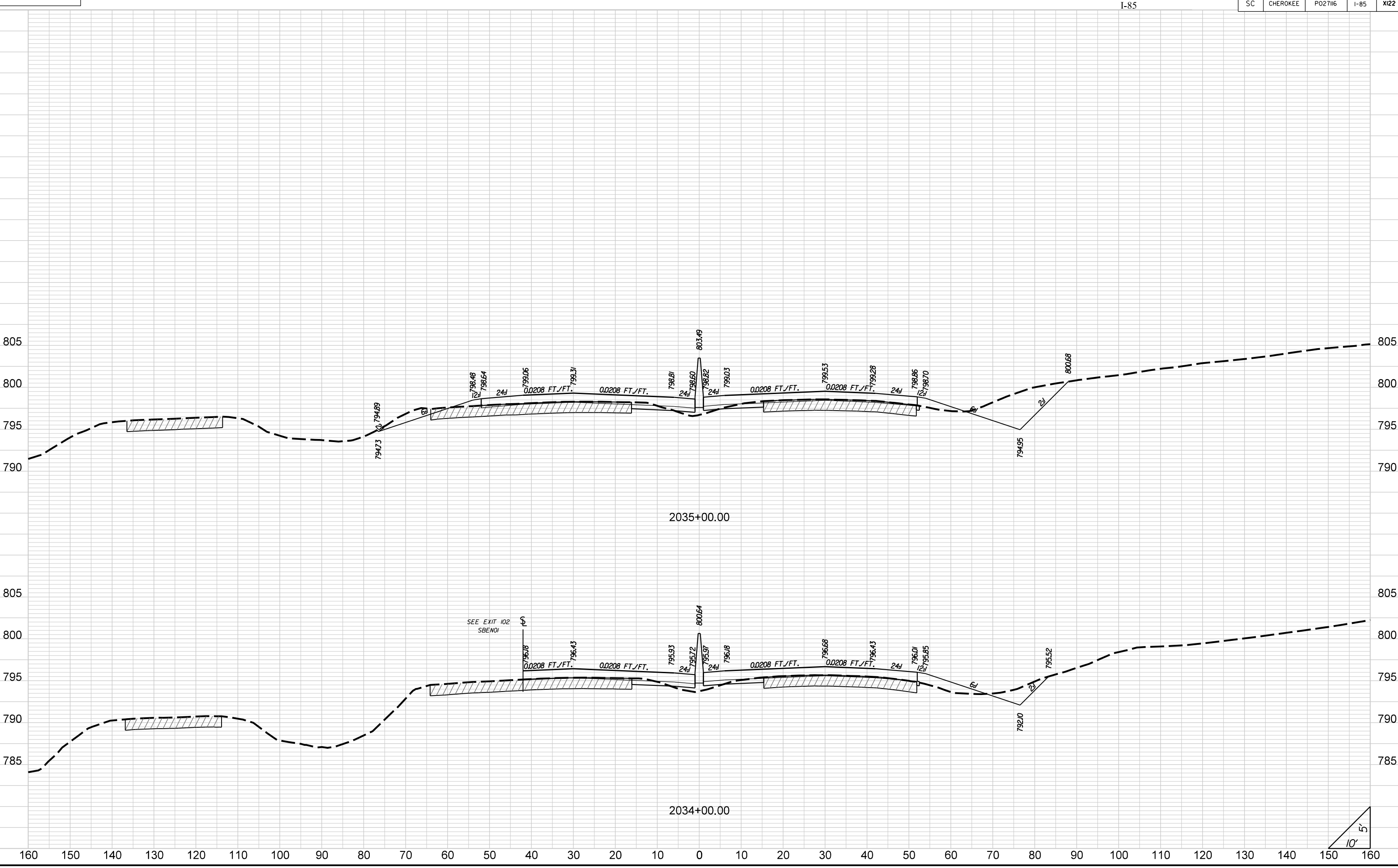
2031+00.00



STATE	COUNTY	PROJECT ID	ROAD NO.	SHEET NO.
SC	CHEROKEE	P027116	I-85	X121

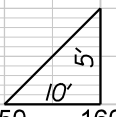
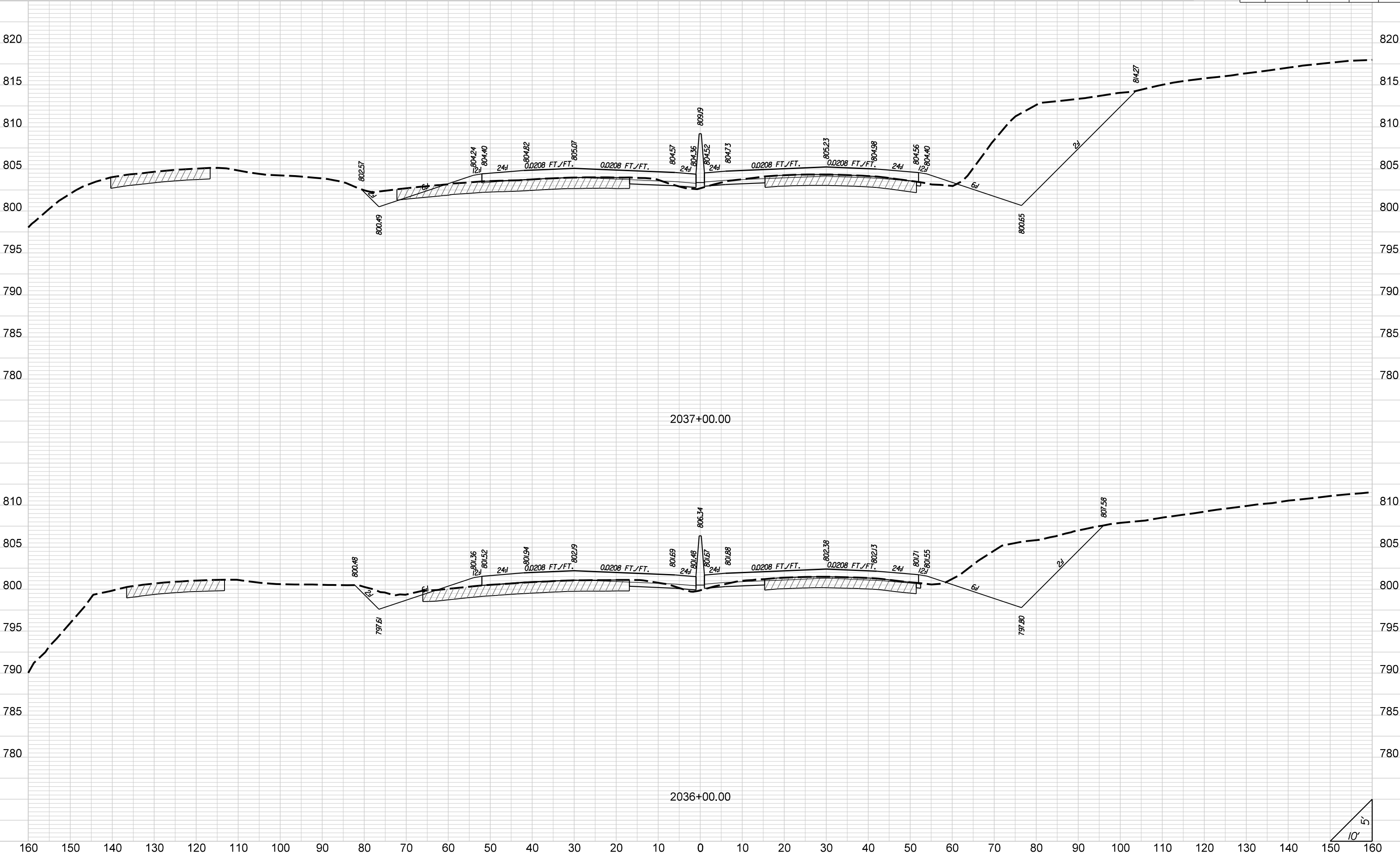


STATE	COUNTY	PROJECT ID	ROAD NO.	SHEET NO.
SC	CHEROKEE	P027116	I-85	X122



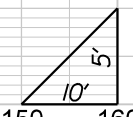
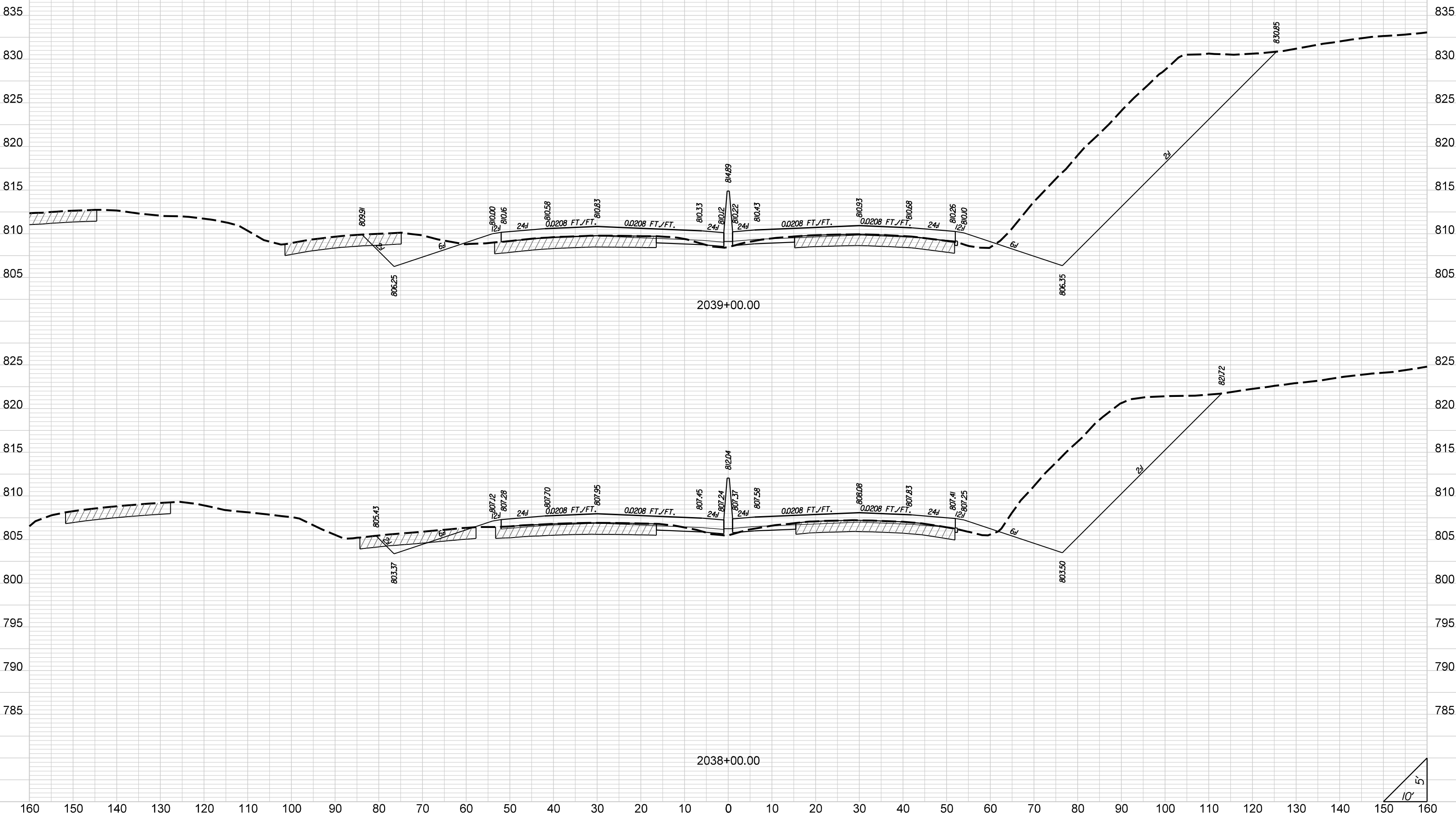
STATE	COUNTY	PROJECT ID	ROAD NO.	SHEET NO.
SC	CHEROKEE	P027116	I-85	X123

I-85



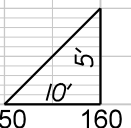
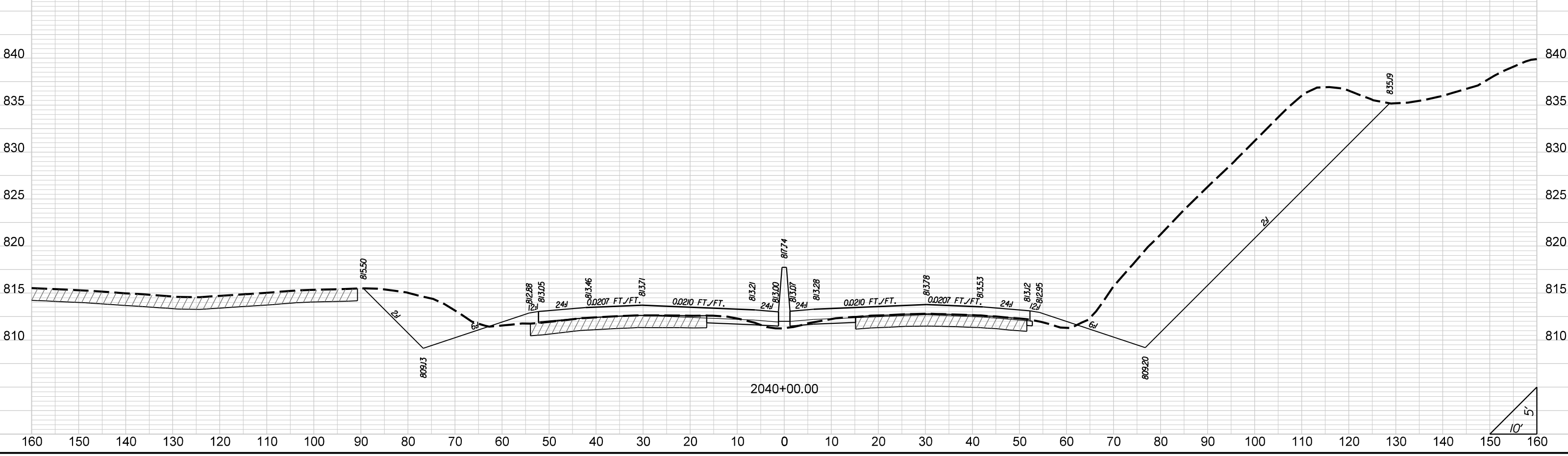
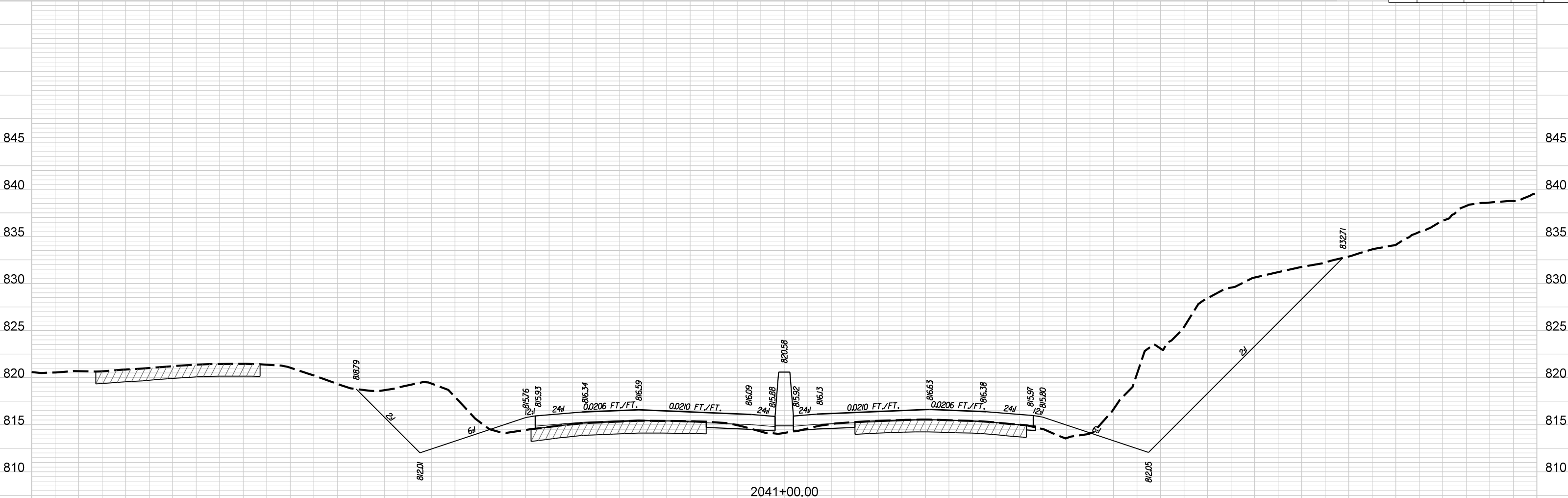
STATE	COUNTY	PROJECT ID	ROAD NO.	SHEET NO.
SC	CHEROKEE	P027116	I-85	X124

I-85



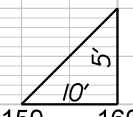
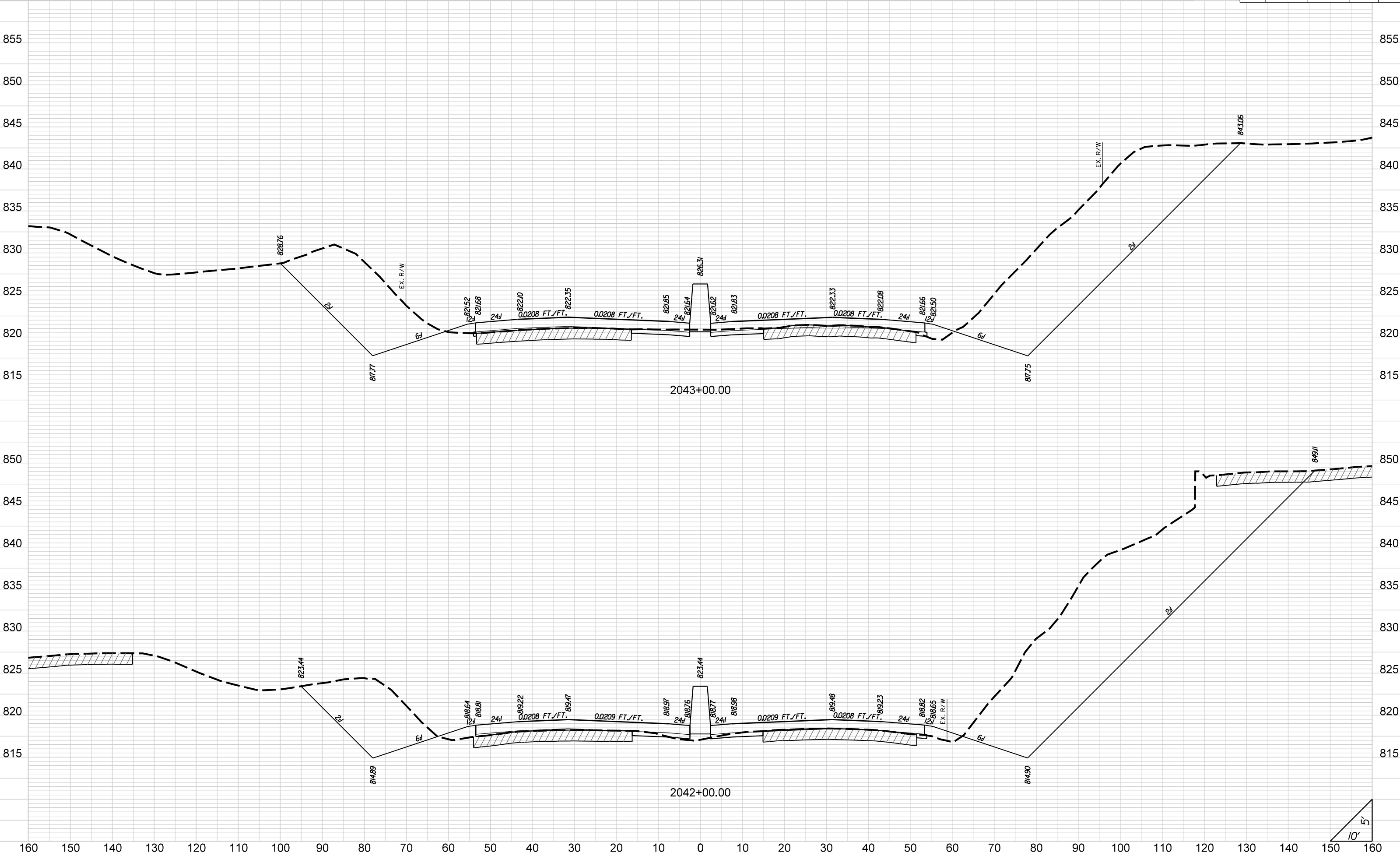
STATE	COUNTY	PROJECT ID	ROAD NO.	SHEET NO.
SC	CHEROKEE	P027116	I-85	X125

I-85

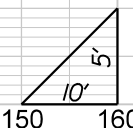
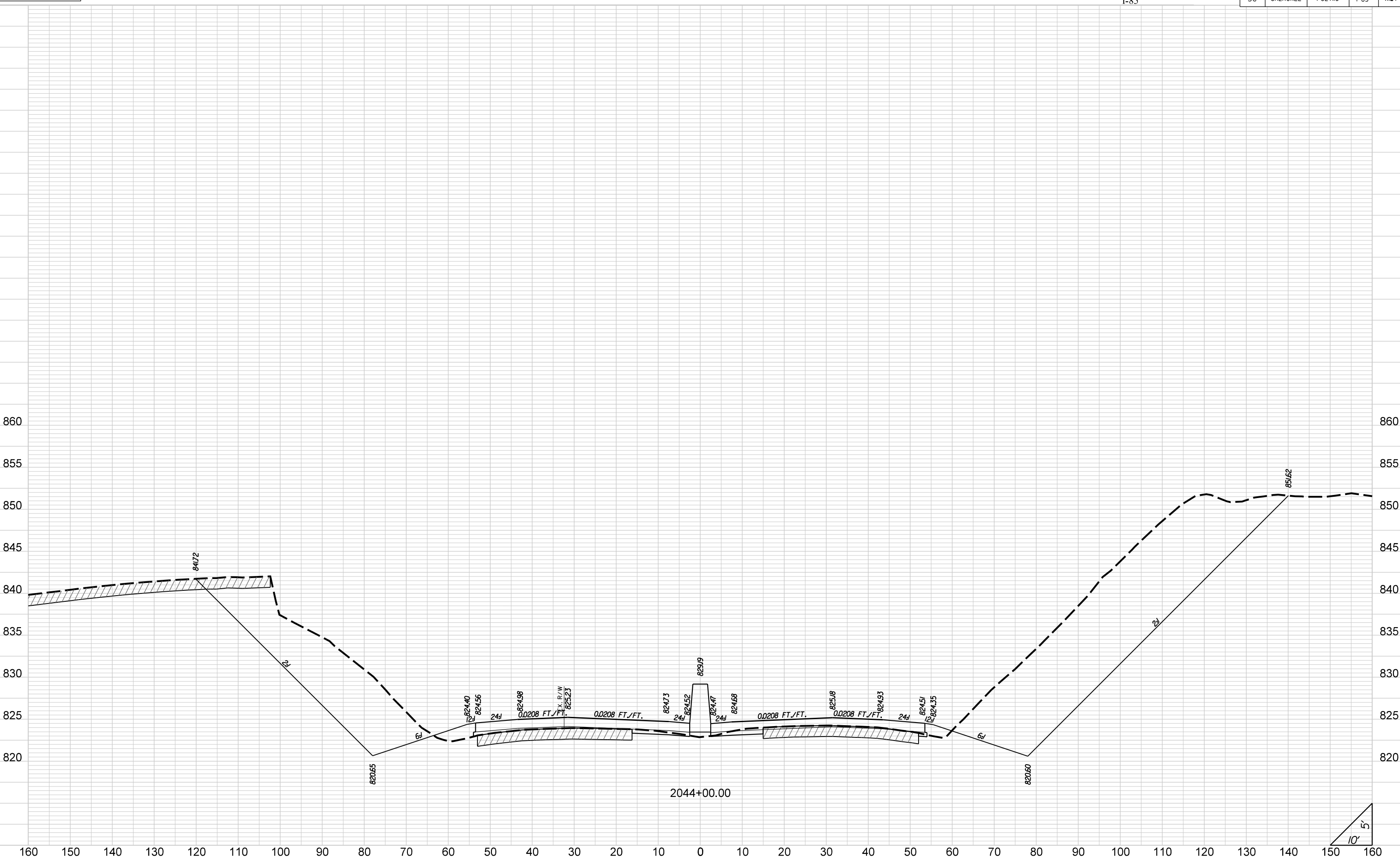


STATE	COUNTY	PROJECT ID	ROAD NO.	SHEET NO.
SC	CHEROKEE	PO27116	I-85	XI26

I-85

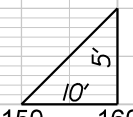
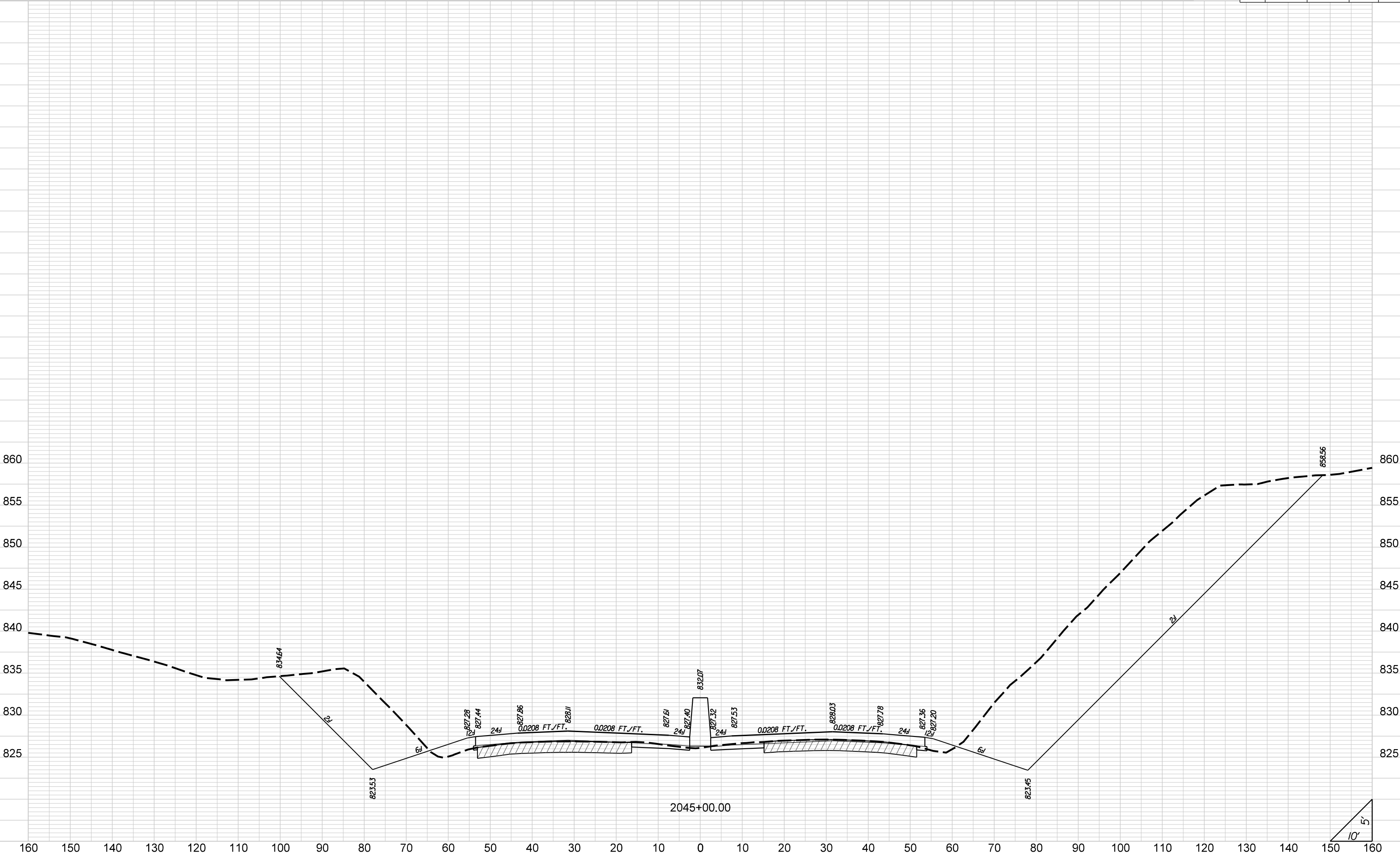


STATE	COUNTY	PROJECT ID	ROAD NO.	SHEET NO.
SC	CHEROKEE	P027116	I-85	X127



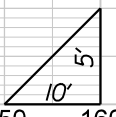
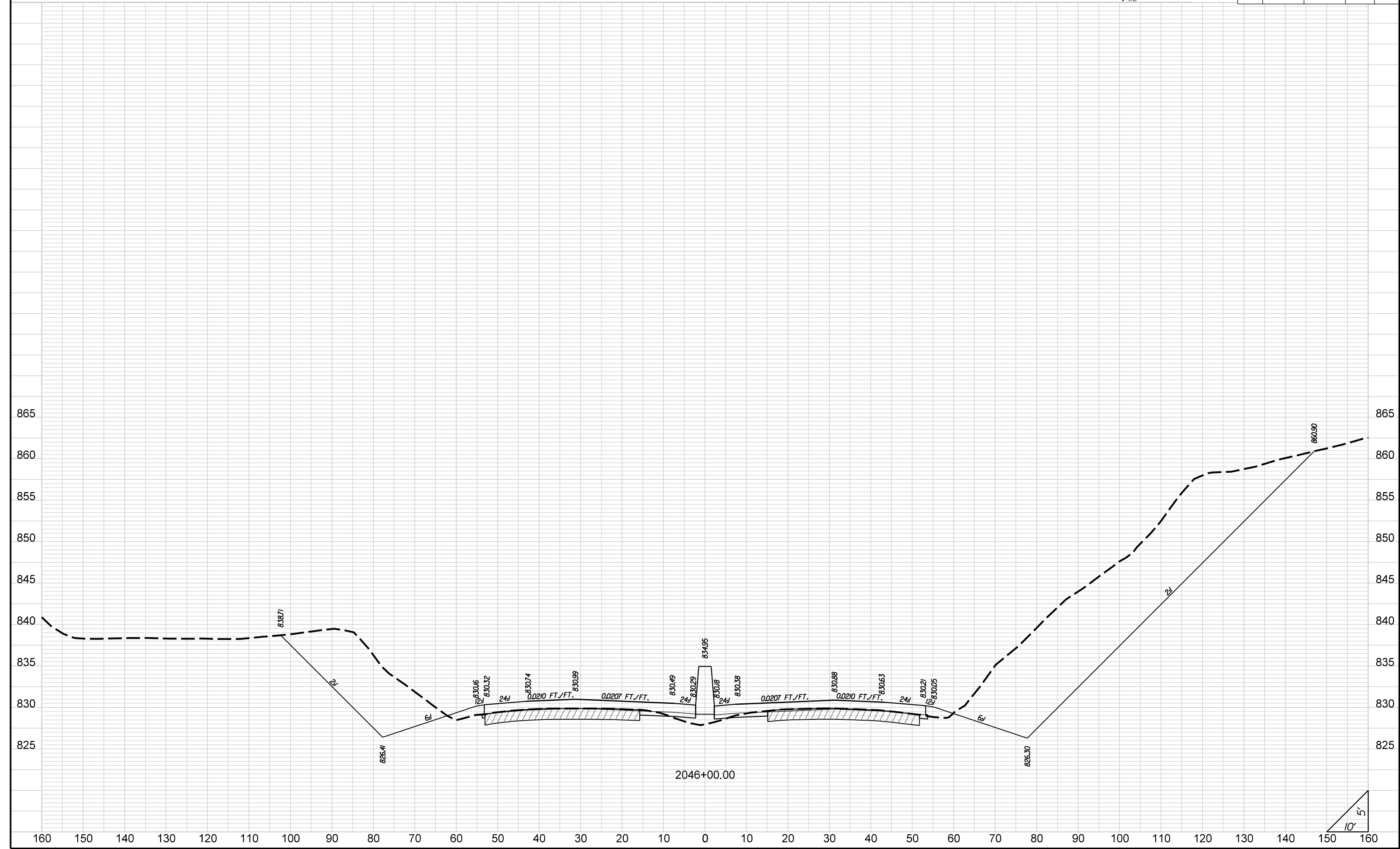
STATE	COUNTY	PROJECT ID	ROAD NO.	SHEET NO.
SC	CHEROKEE	P027116	I-85	X128

I-85



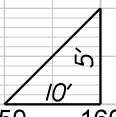
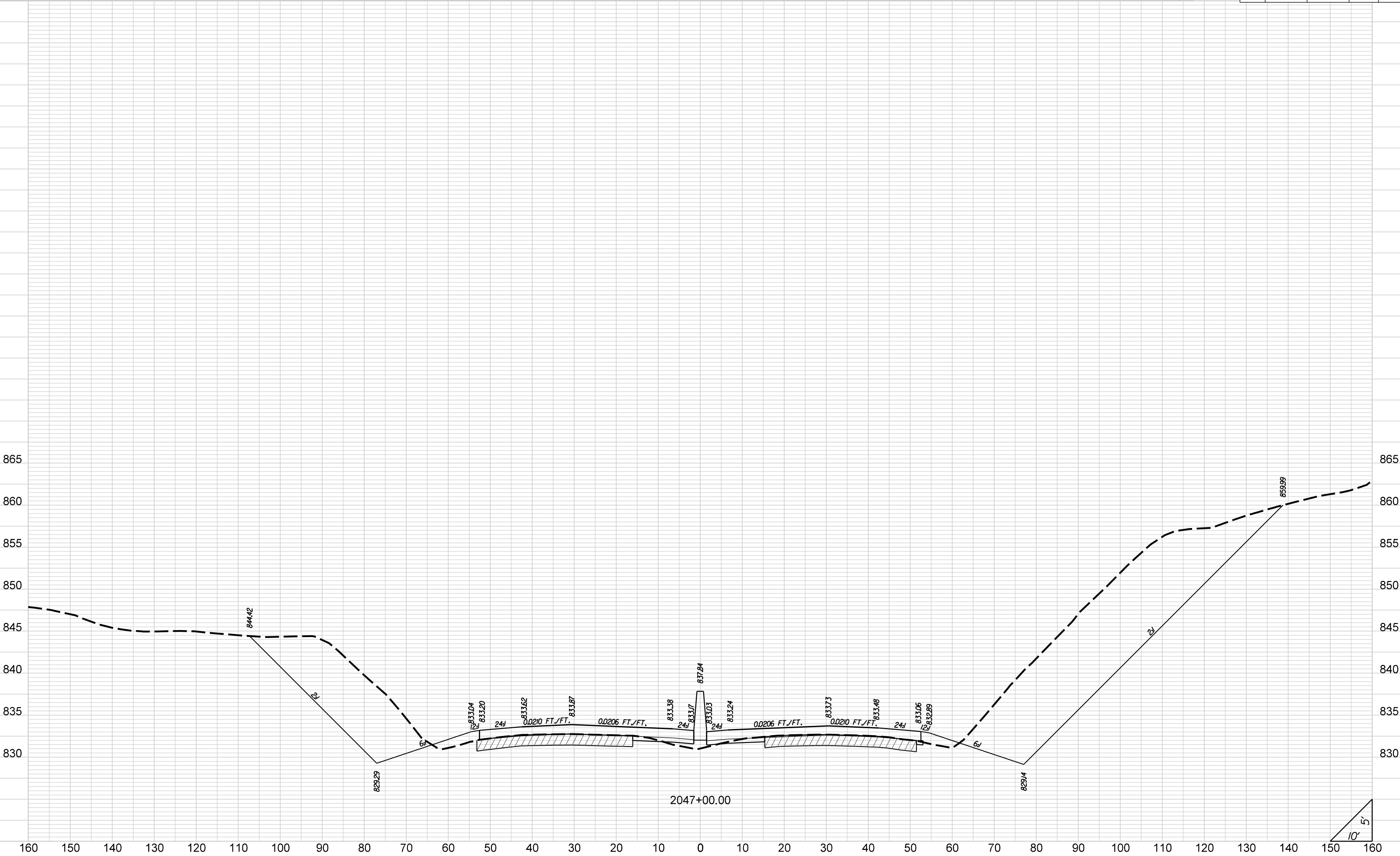
STATE	COUNTY	PROJECT ID	ROAD NO.	SHEET NO.
SC	CHEROKEE	P027116	I-85	X129

I-85



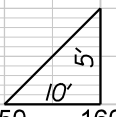
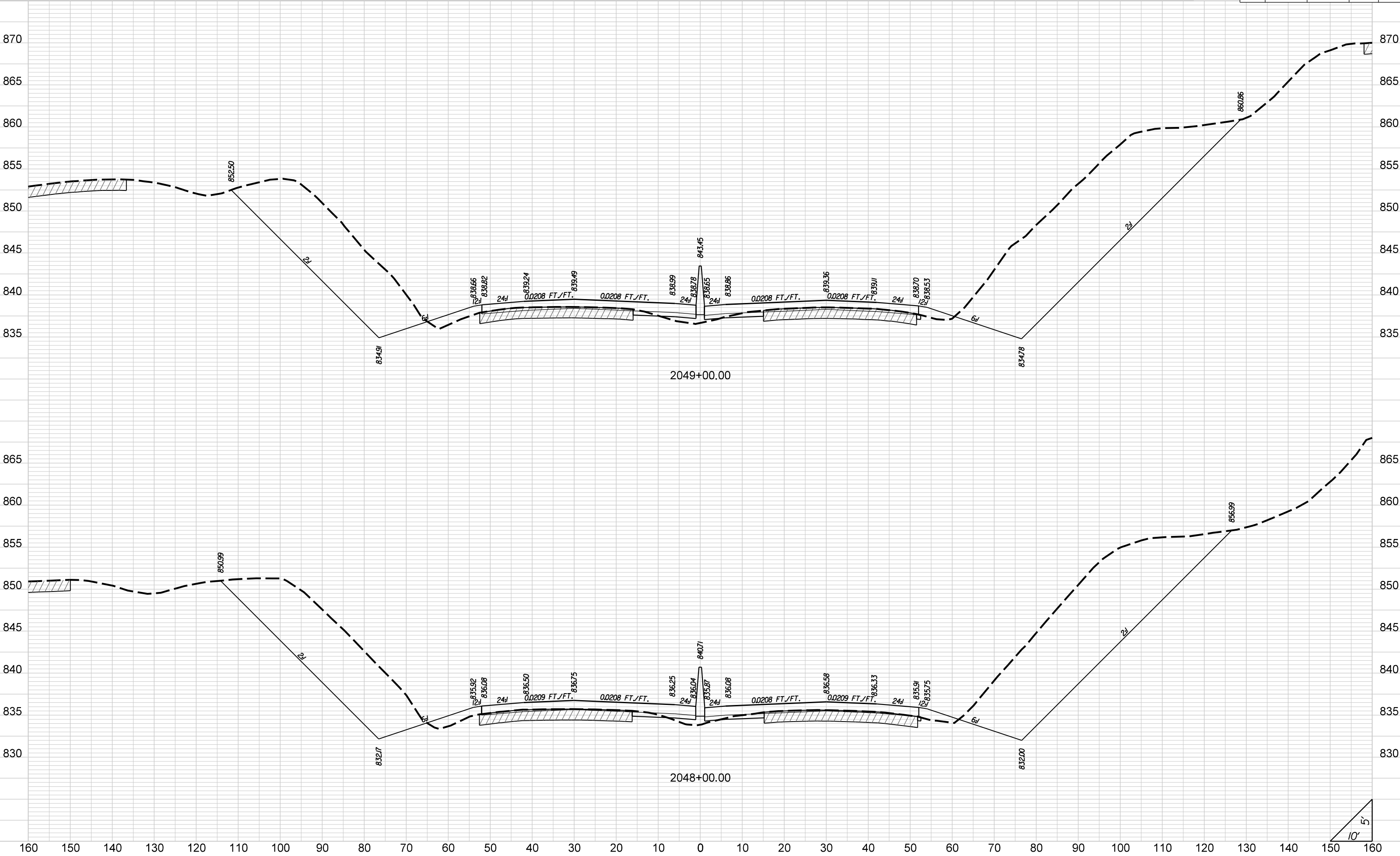
STATE	COUNTY	PROJECT ID	ROAD NO.	SHEET NO.
SC	CHEROKEE	P027116	I-85	XI30

I-85



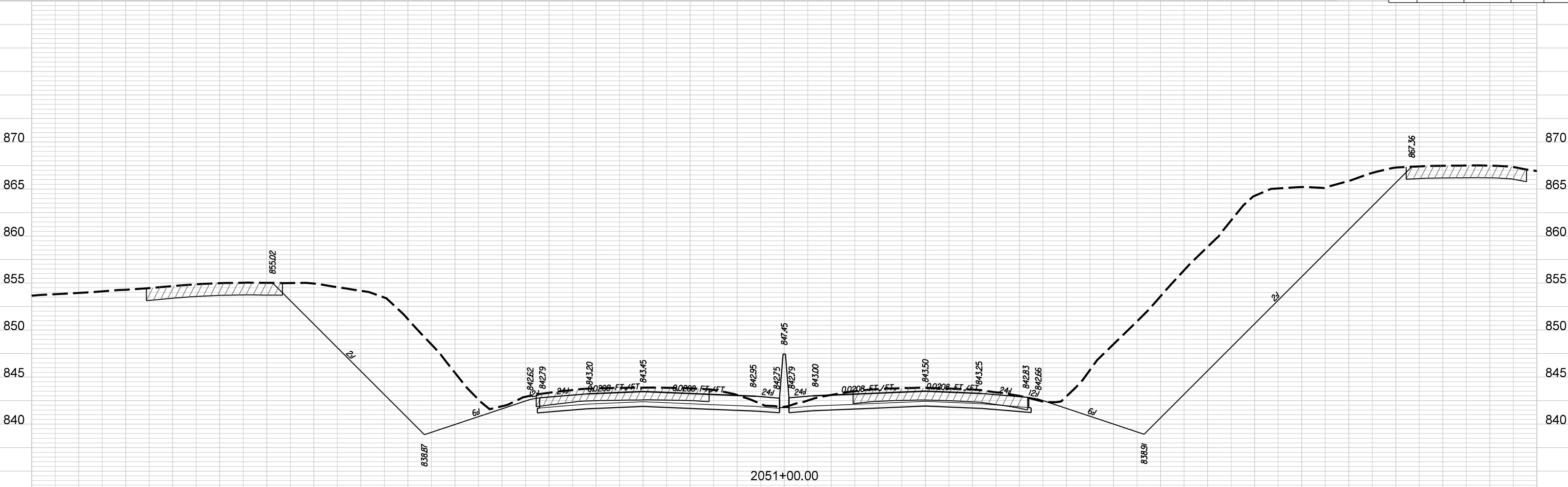
STATE	COUNTY	PROJECT ID	ROAD NO.	SHEET NO.
SC	CHEROKEE	P027116	I-85	XI31

I-85

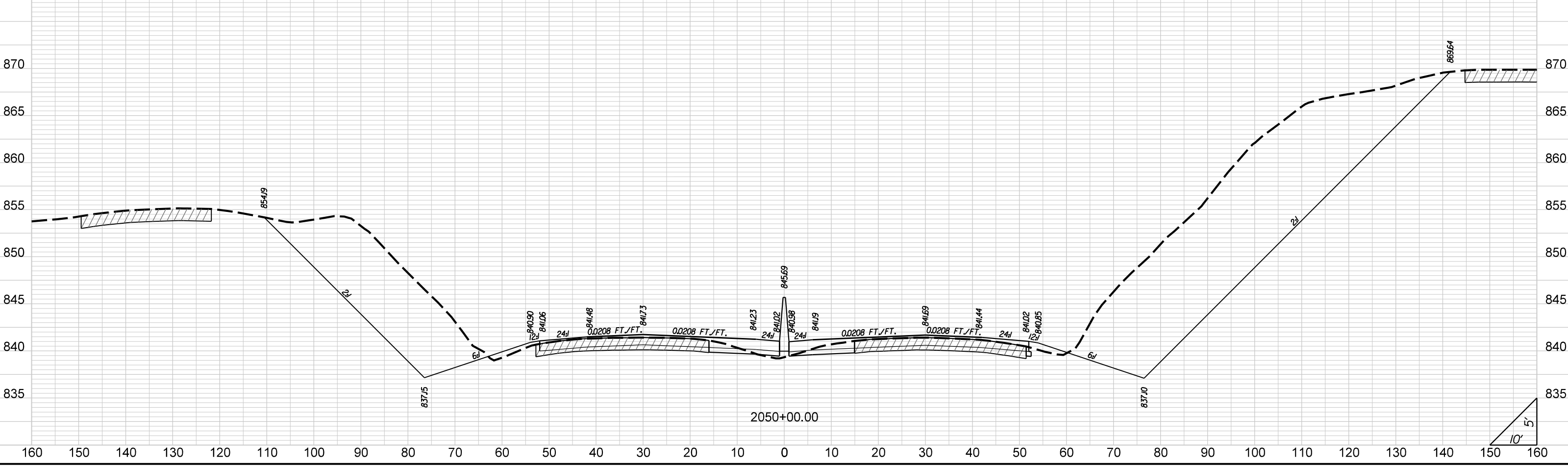


STATE	COUNTY	PROJECT ID	ROAD NO.	SHEET NO.
SC	CHEROKEE	P027116	I-85	X132

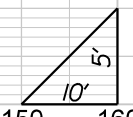
I-85



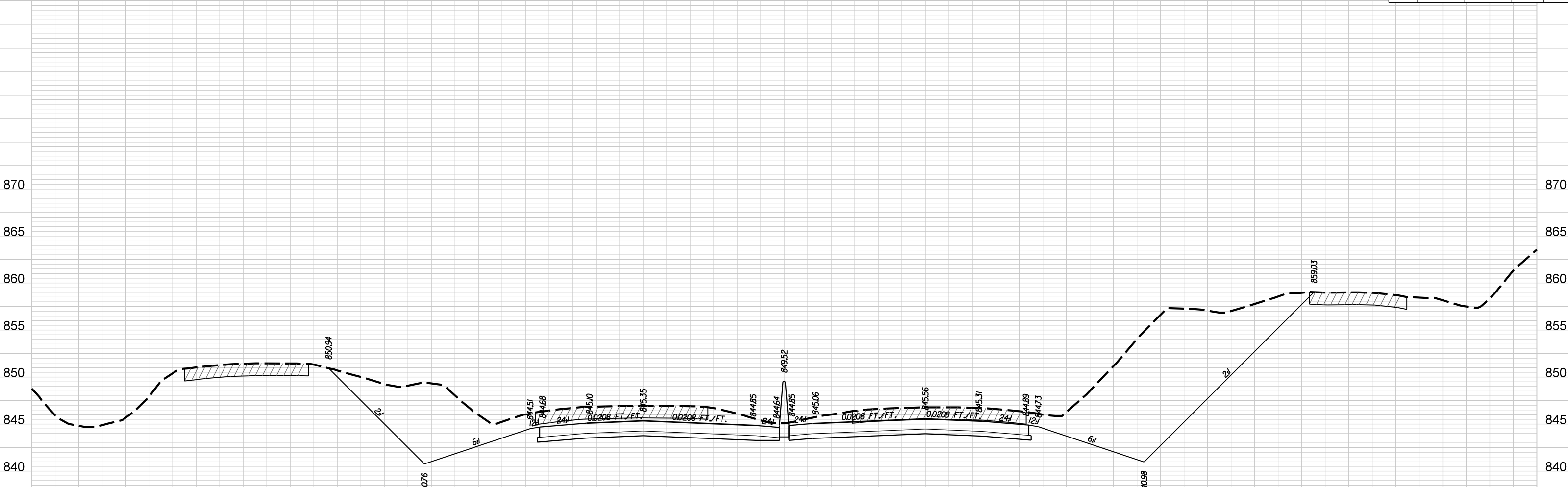
2051+00.00



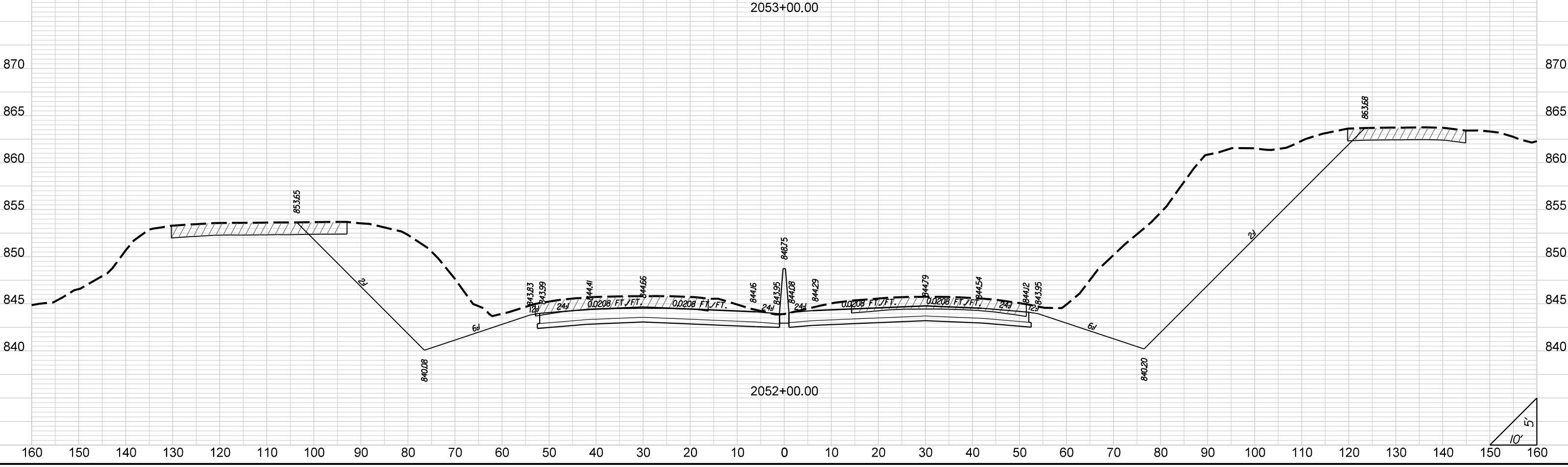
2050+00.00



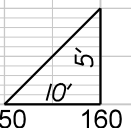
STATE	COUNTY	PROJECT ID	ROAD NO.	SHEET NO.
SC	CHEROKEE	P027116	I-85	X133



2053+00.00

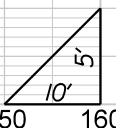
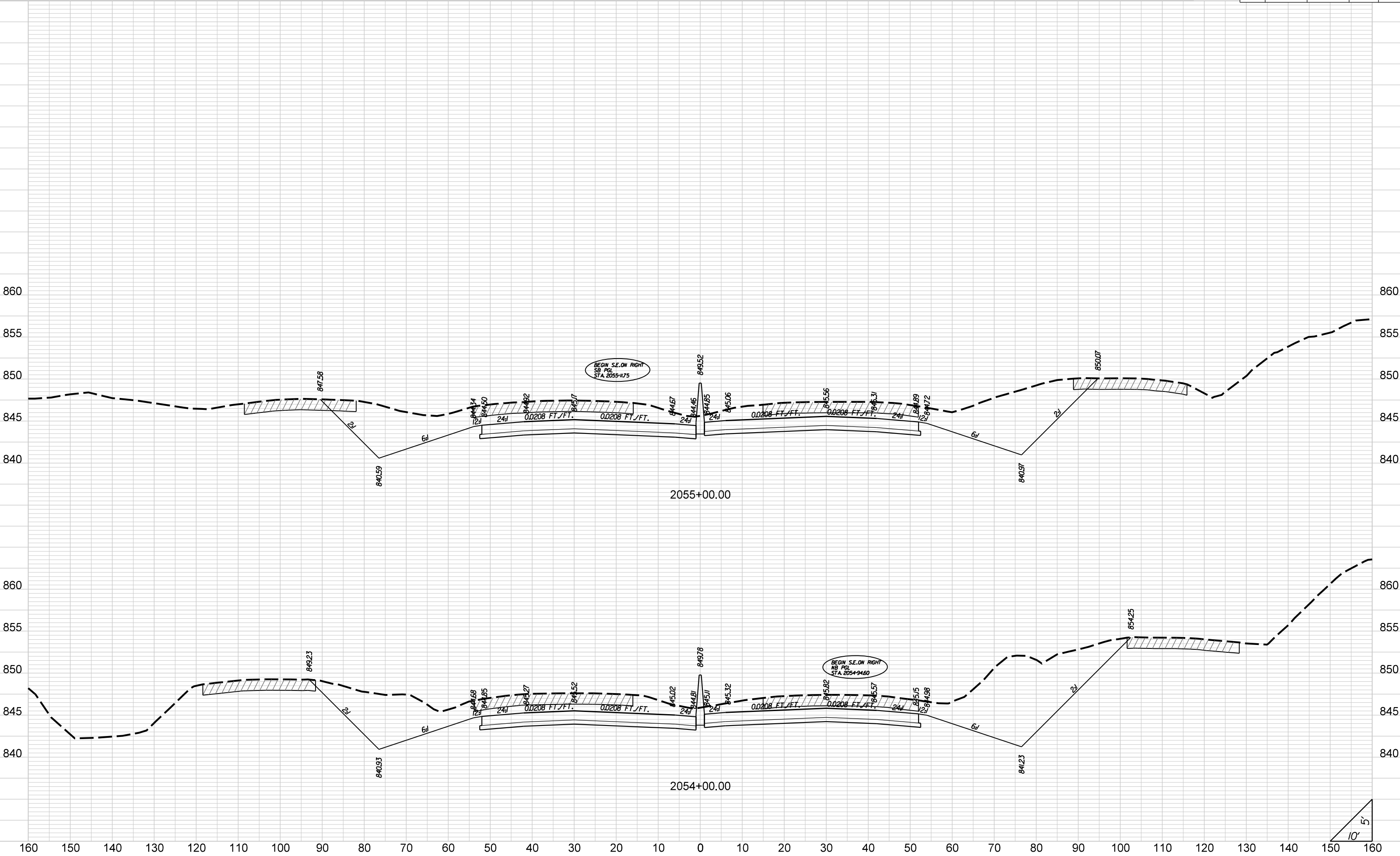


2052+00.00

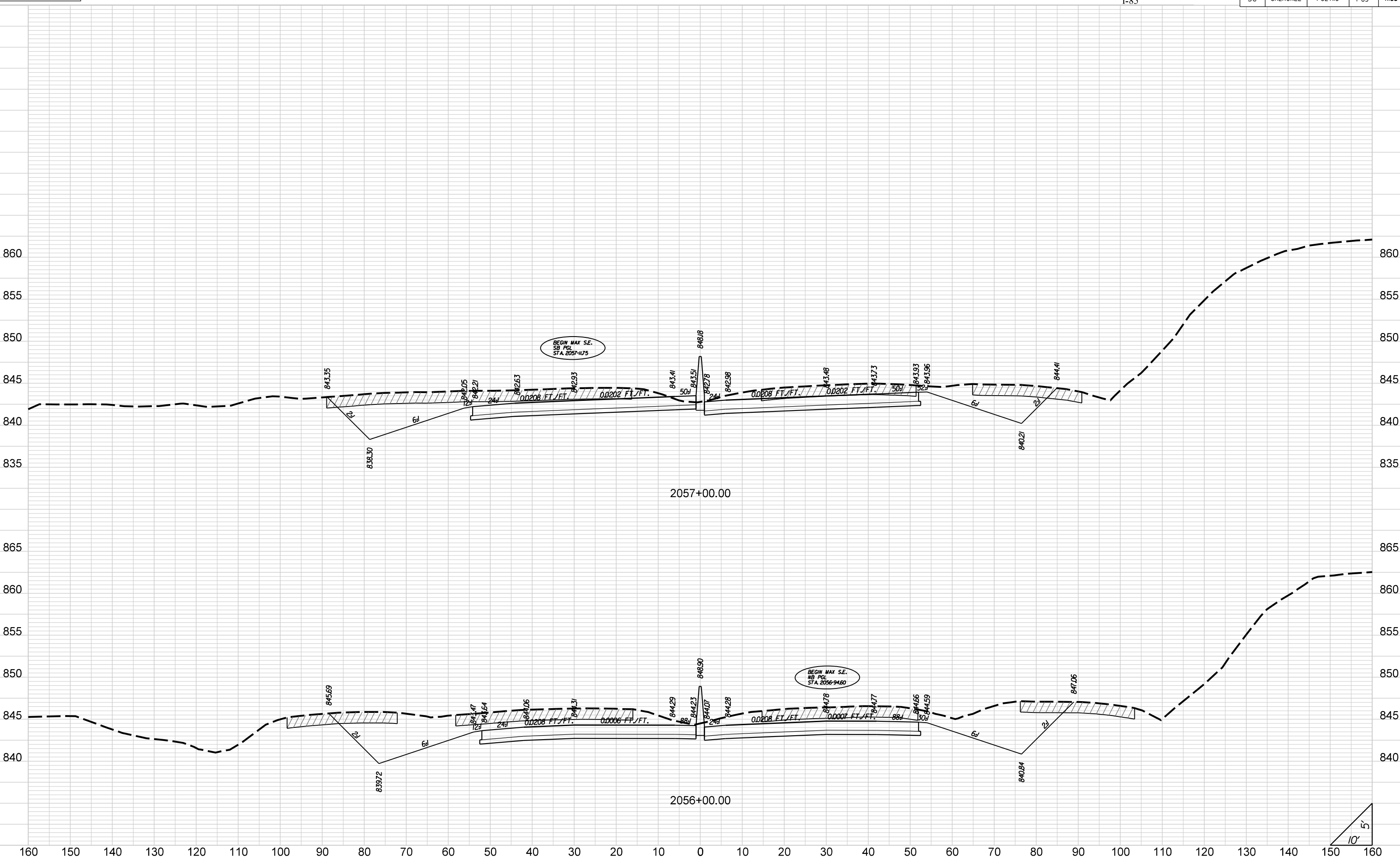


STATE	COUNTY	PROJECT ID	ROAD NO.	SHEET NO.
SC	CHEROKEE	P027116	I-85	X134

I-85

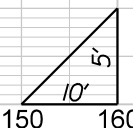
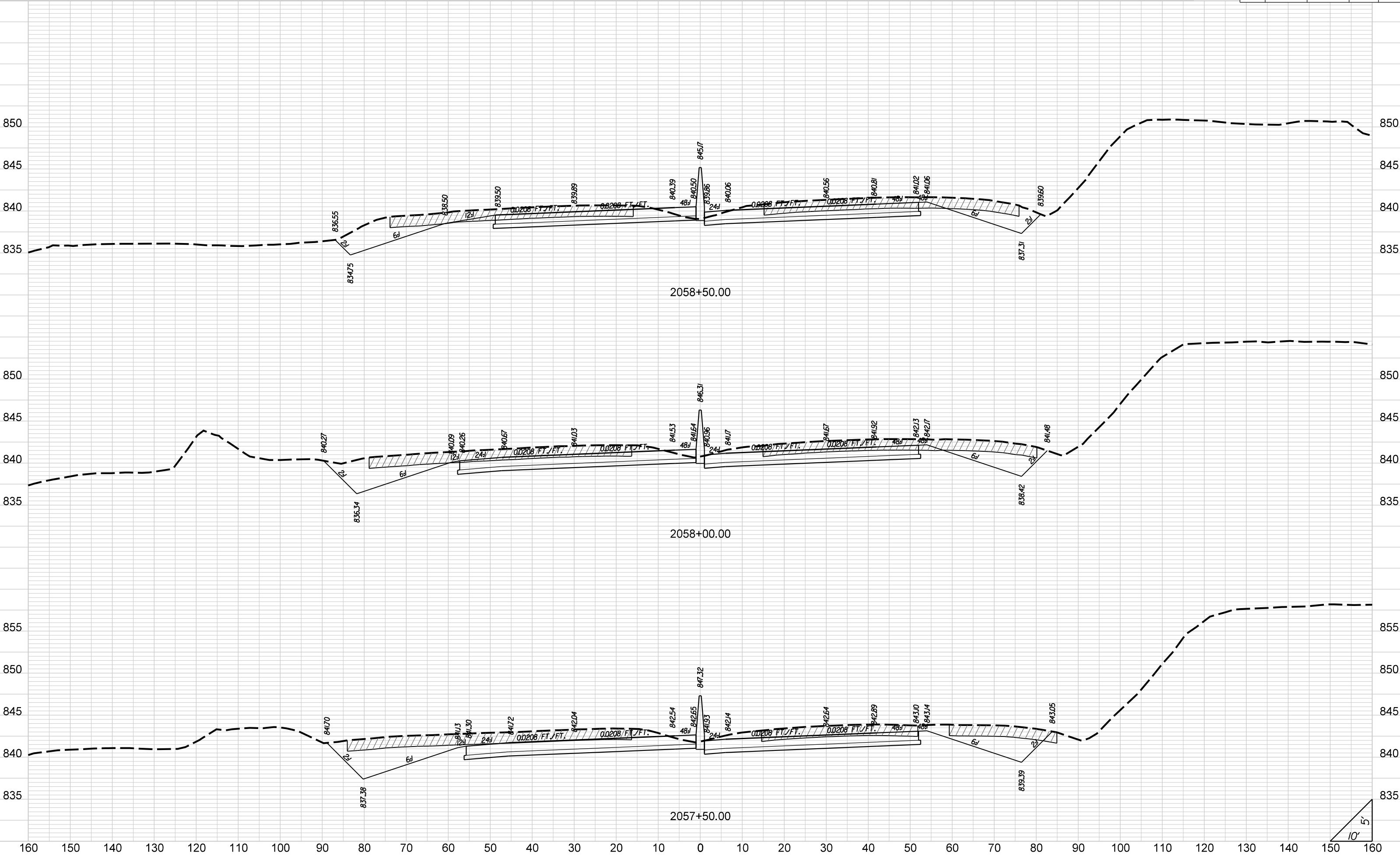


STATE	COUNTY	PROJECT ID	ROAD NO.	SHEET NO.
SC	CHEROKEE	P027116	I-85	X135

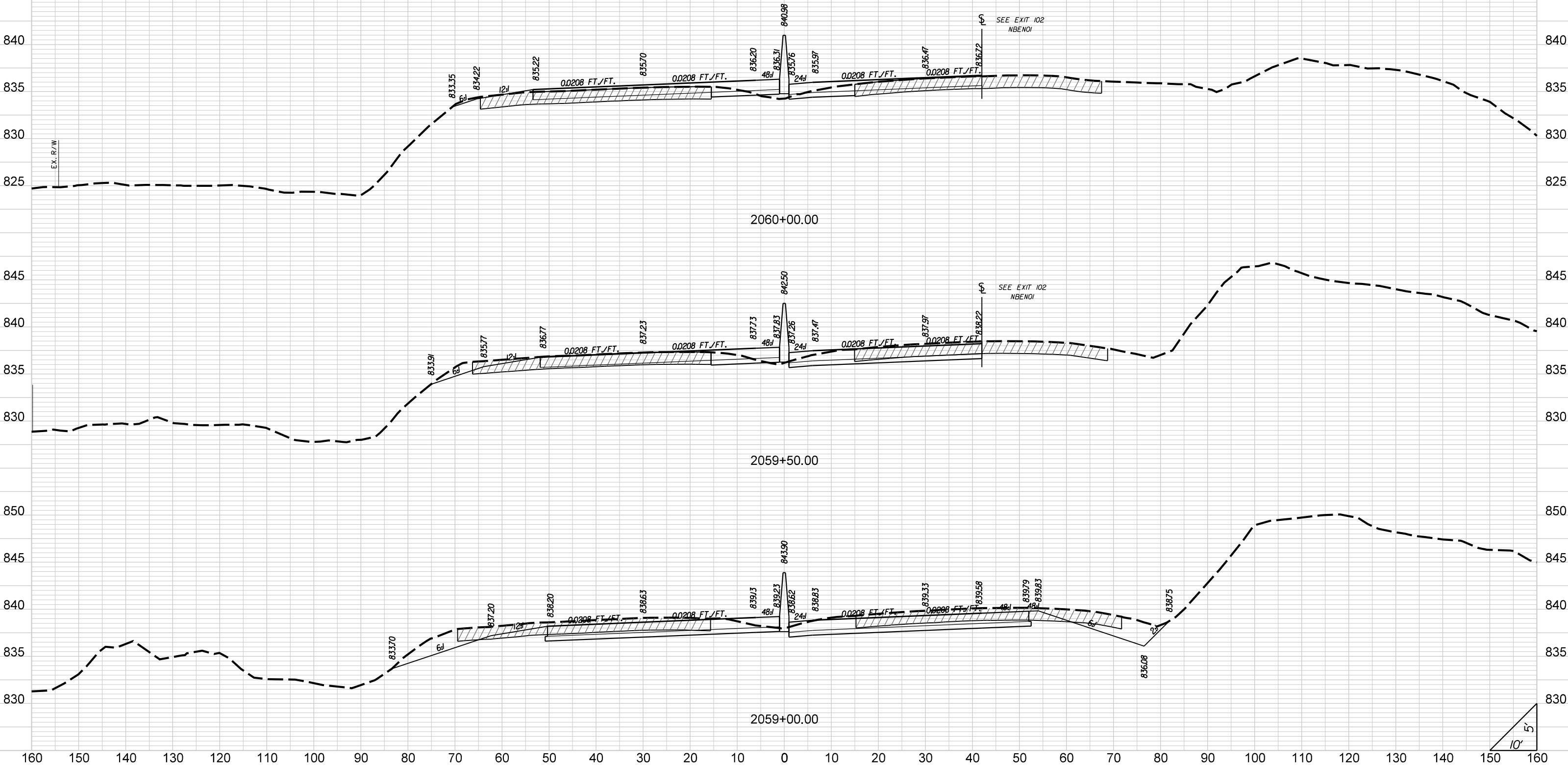


STATE	COUNTY	PROJECT ID	ROAD NO.	SHEET NO.
SC	CHEROKEE	P027116	I-85	X136

I-85

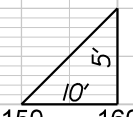


STATE	COUNTY	PROJECT ID	ROAD NO.	SHEET NO.
SC	CHEROKEE	P027116	I-85	X137

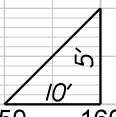
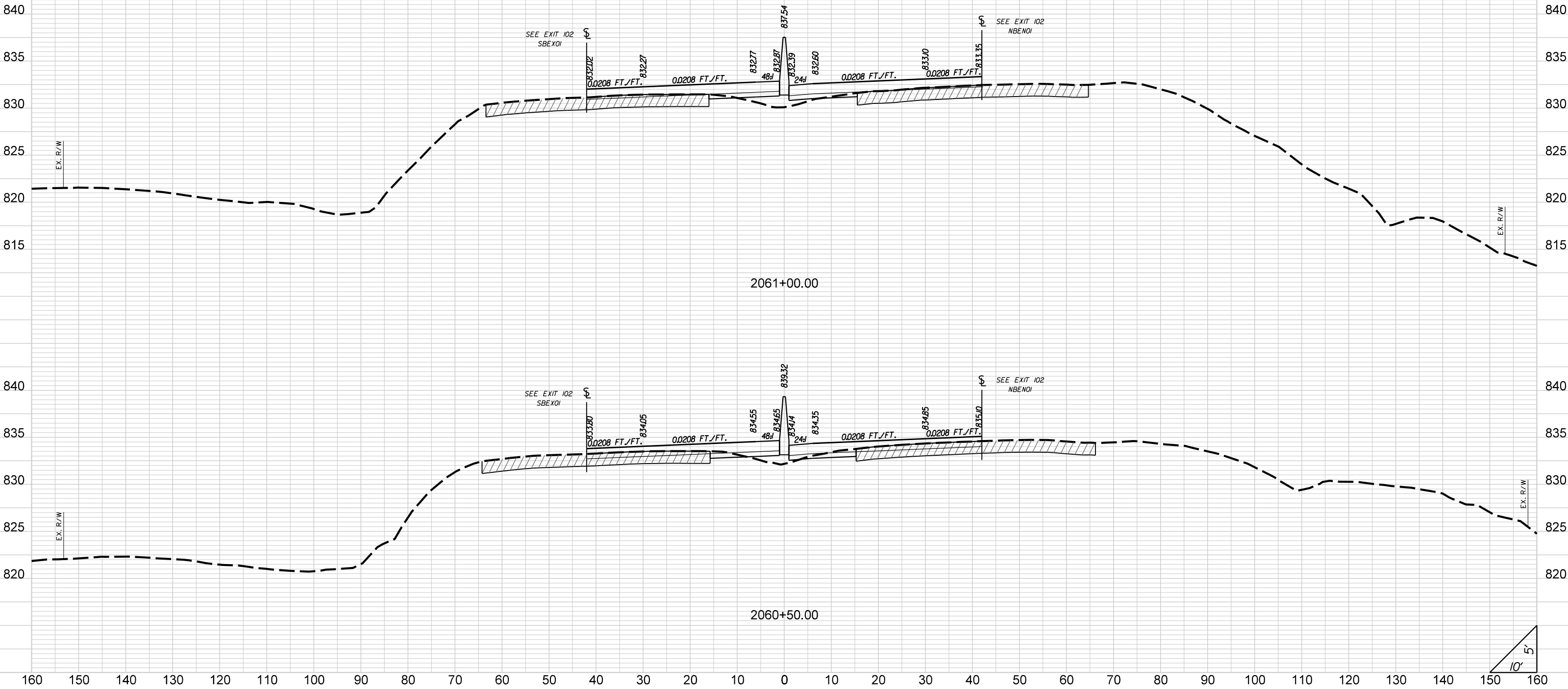


SEE EXIT 102 NBENOI

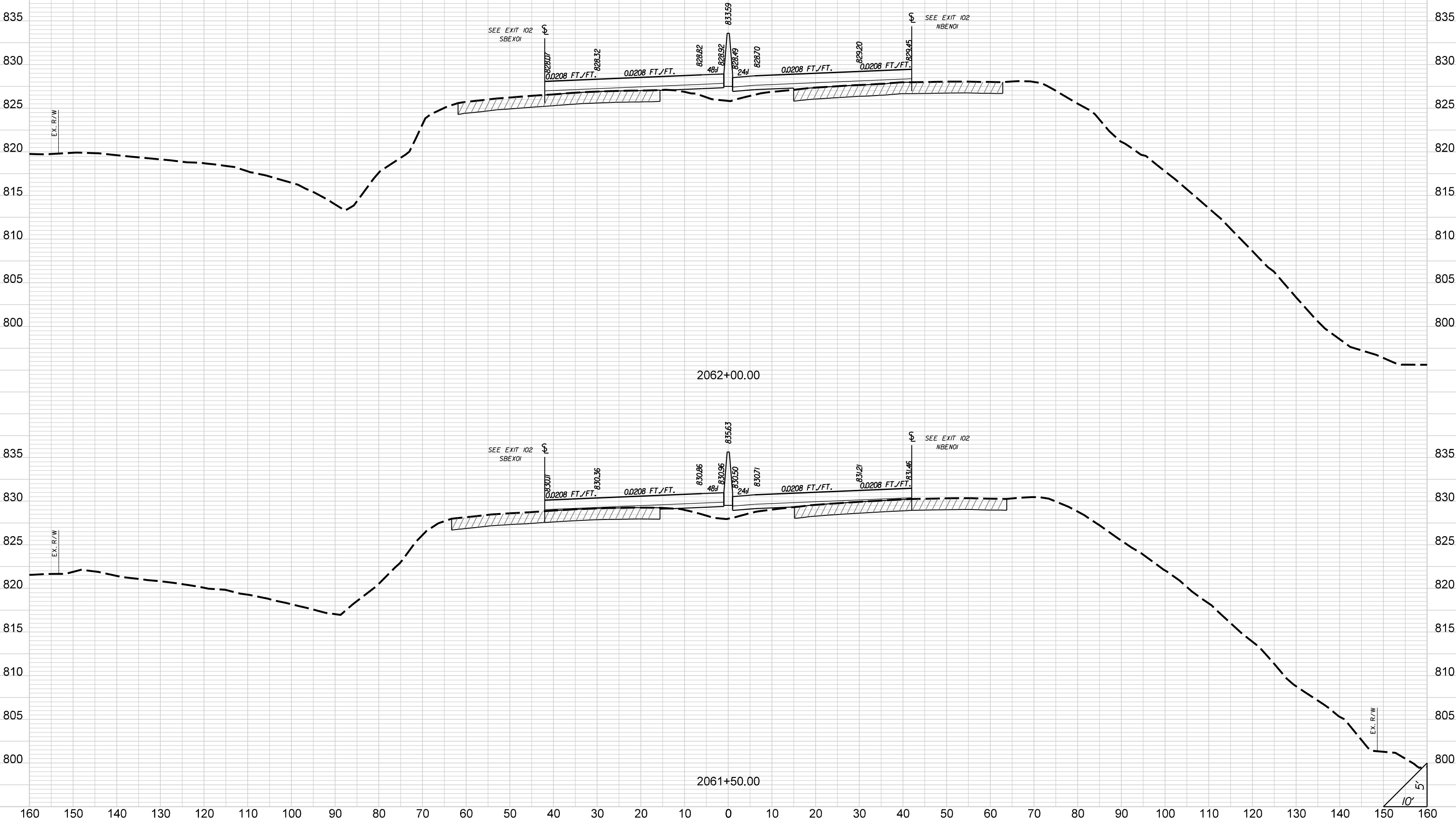
SEE EXIT 102 NBENOI



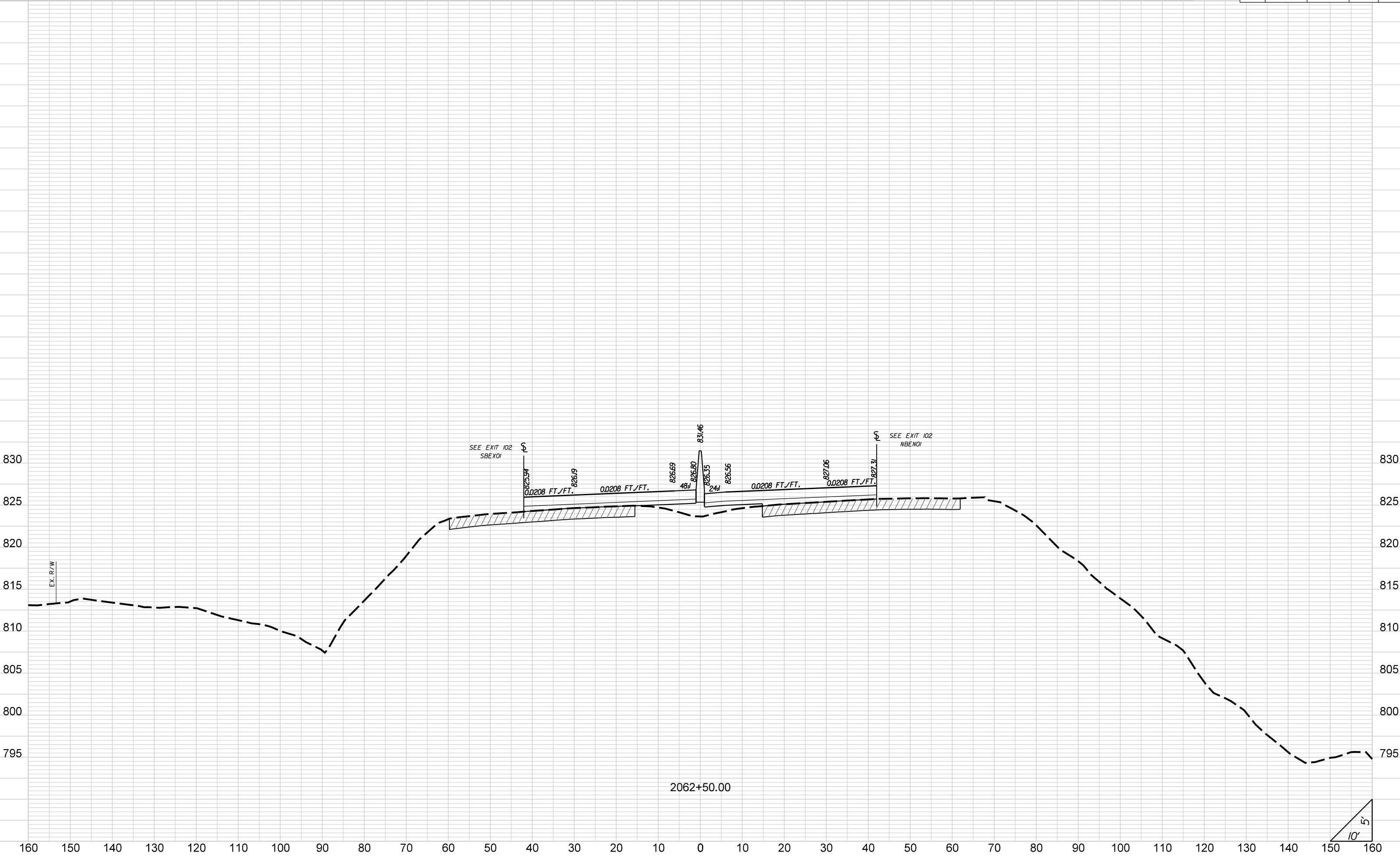
STATE	COUNTY	PROJECT ID	ROAD NO.	SHEET NO.
SC	CHEROKEE	P027116	I-85	X138



STATE	COUNTY	PROJECT ID	ROAD NO.	SHEET NO.
SC	CHEROKEE	P027116	I-85	X139



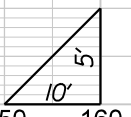
STATE	COUNTY	PROJECT ID	ROAD NO.	SHEET NO.
SC	CHEROKEE	P027116	I-85	X140



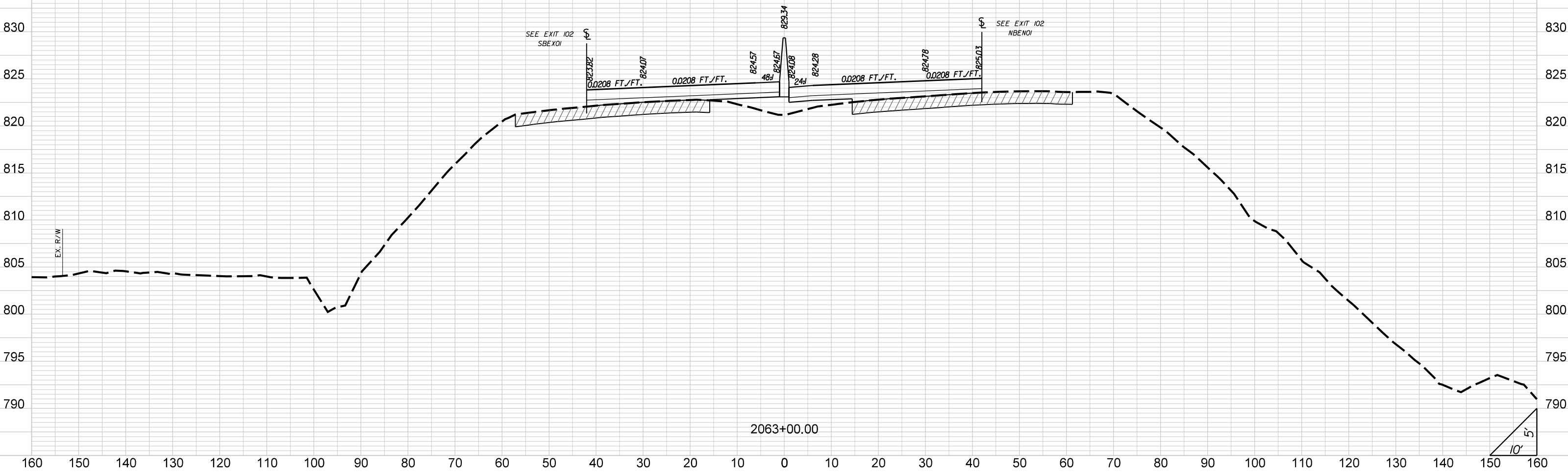
SEE EXIT 102
SBEX01

SEE EXIT 102
NBEN01

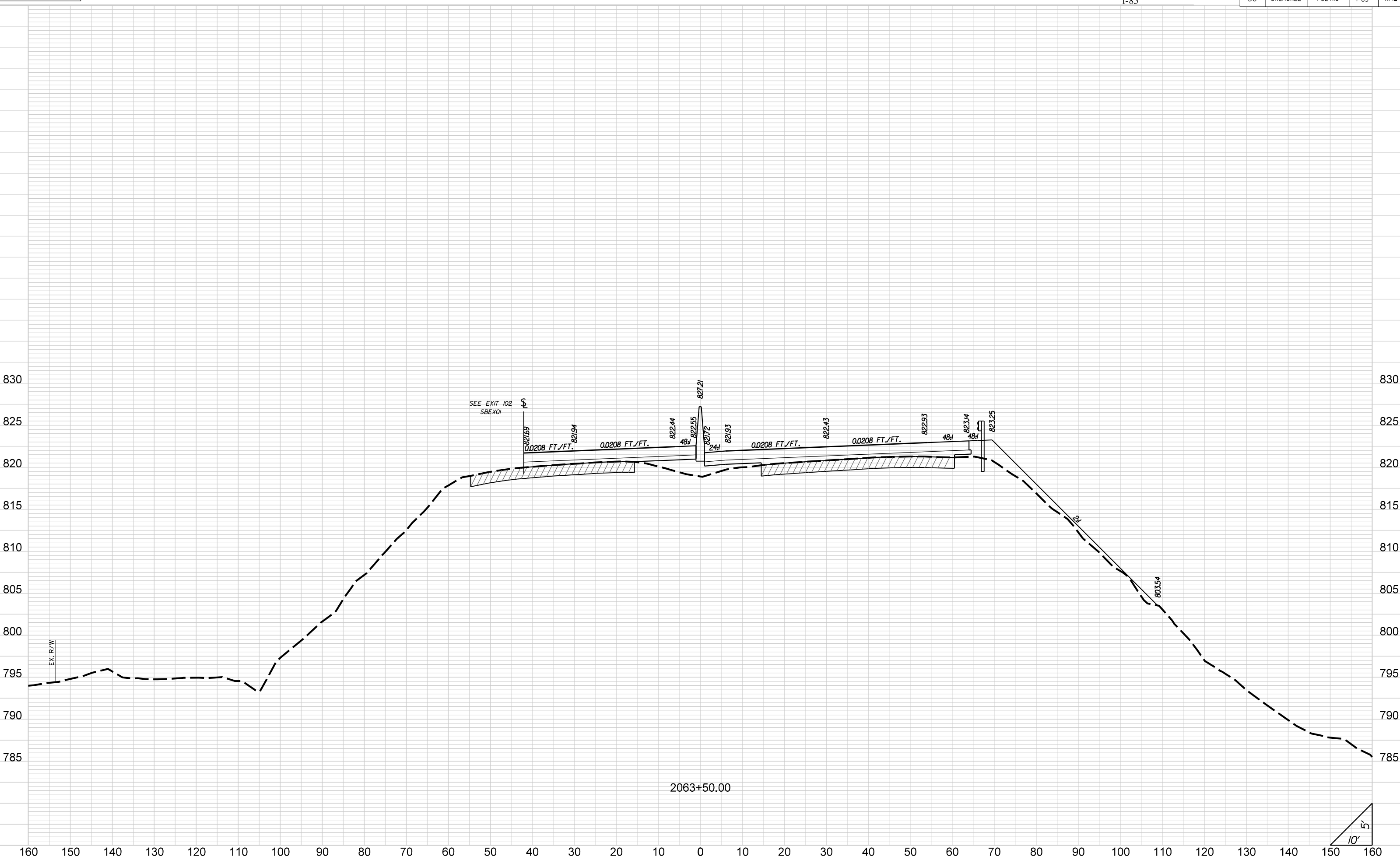
2062+50.00



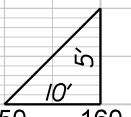
STATE	COUNTY	PROJECT ID	ROAD NO.	SHEET NO.
SC	CHEROKEE	P027116	I-85	X141



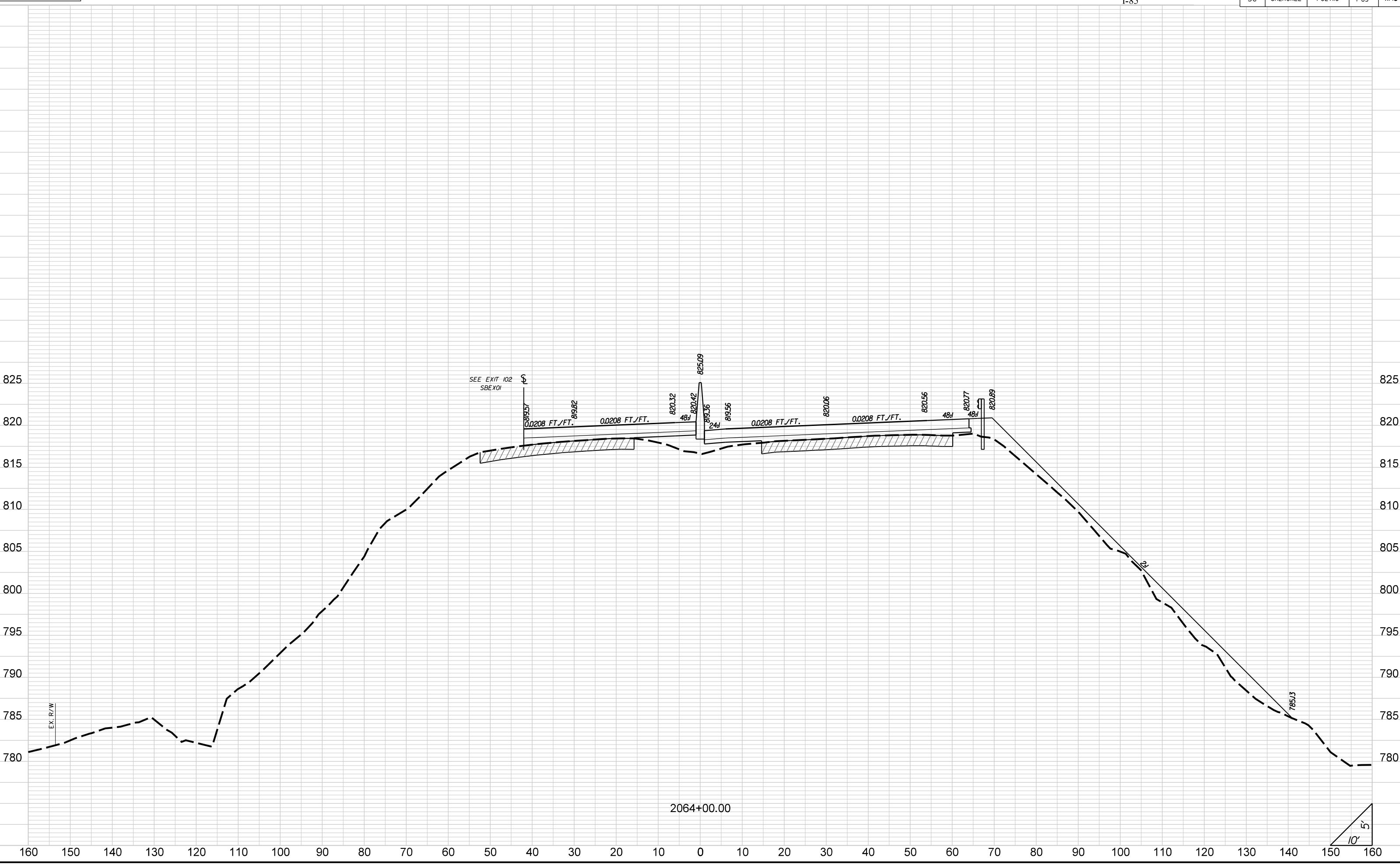
STATE	COUNTY	PROJECT ID	ROAD NO.	SHEET NO.
SC	CHEROKEE	P027116	I-85	X142



2063+50.00

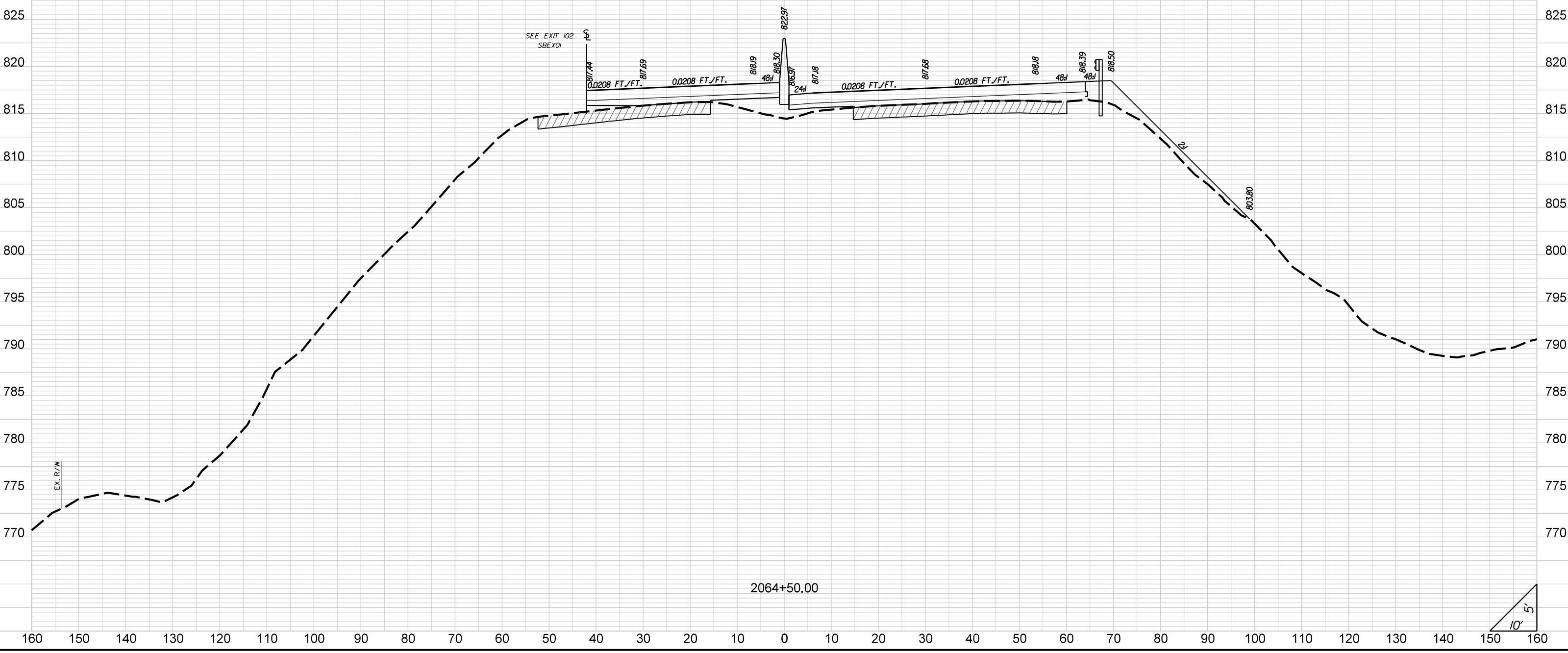


STATE	COUNTY	PROJECT ID	ROAD NO.	SHEET NO.
SC	CHEROKEE	P027116	I-85	X143



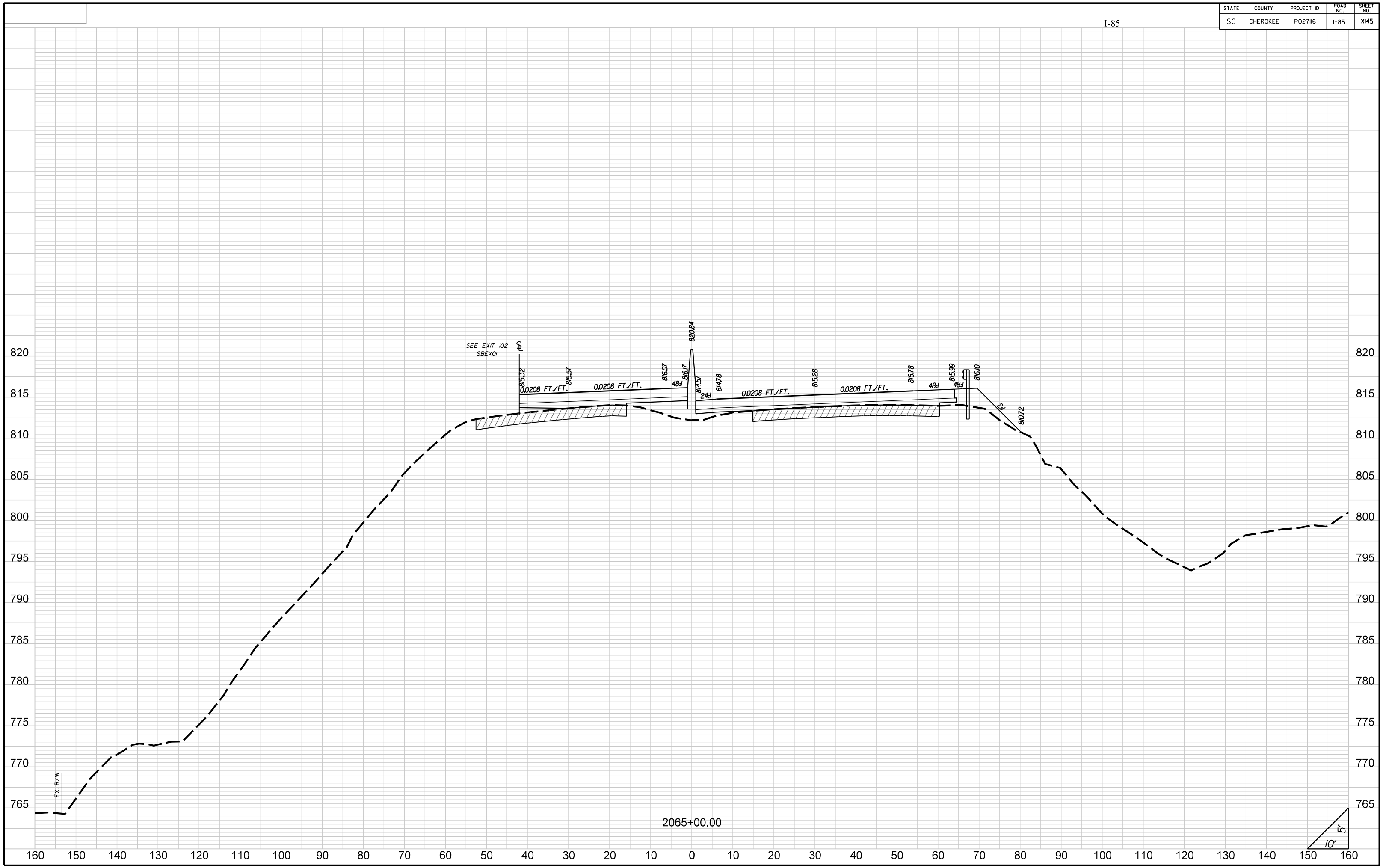
STATE	COUNTY	PROJECT ID	ROAD NO.	SHEET NO.
SC	CHEROKEE	P027116	I-85	X144

I-85



STATE	COUNTY	PROJECT ID	ROAD NO.	SHEET NO.
SC	CHEROKEE	P027116	I-85	X145

I-85



SEE EXIT 102
SBEX01

815.32
0.0208 FT./FT.

815.57
0.0208 FT./FT.

816.07
48'

816.17
24'

814.57
0.0208 FT./FT.

814.78
0.0208 FT./FT.

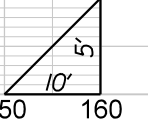
815.28
0.0208 FT./FT.

815.78
48'

815.99
48'

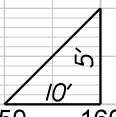
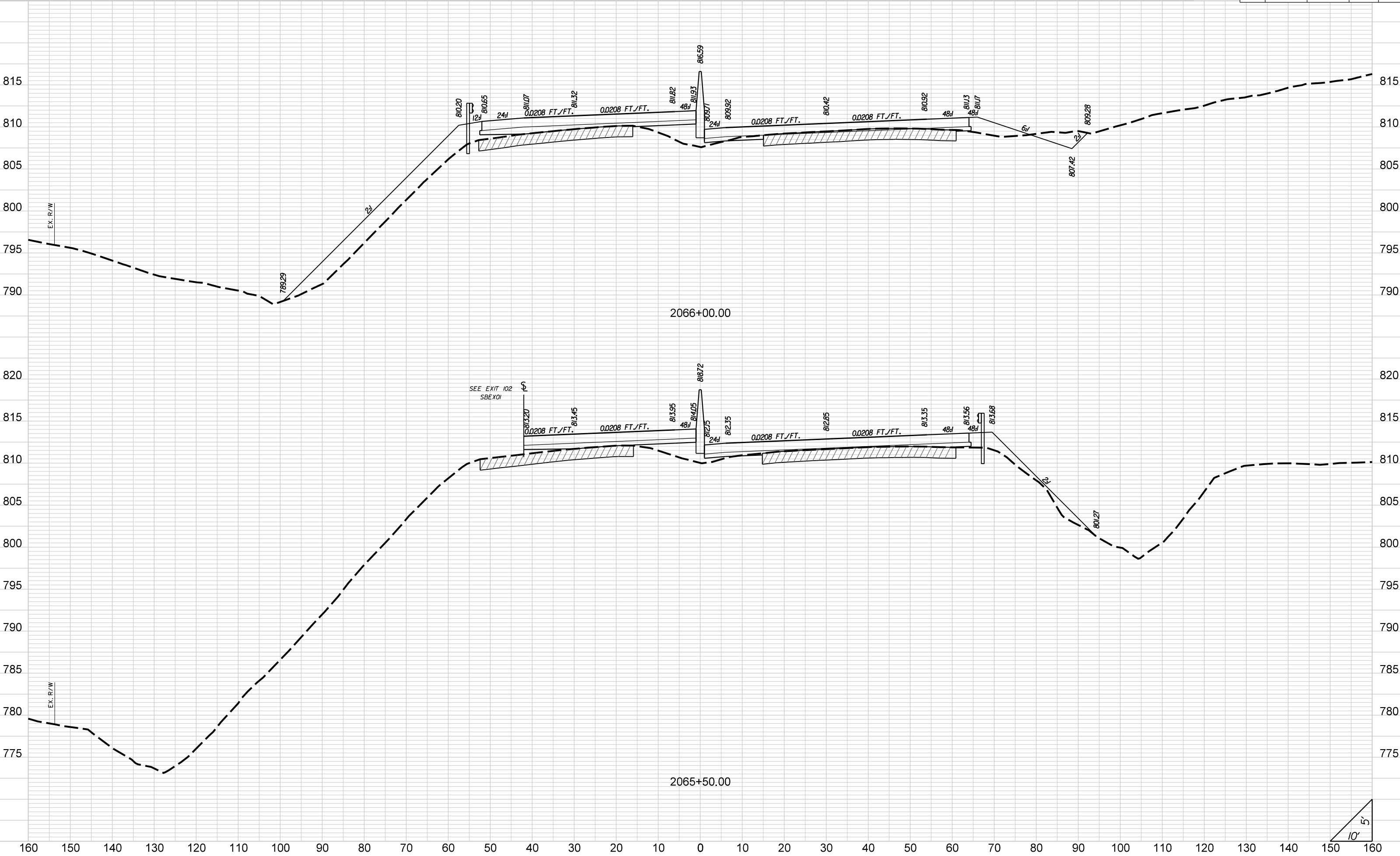
816.10
807.2

2065+00.00

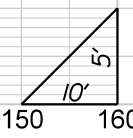
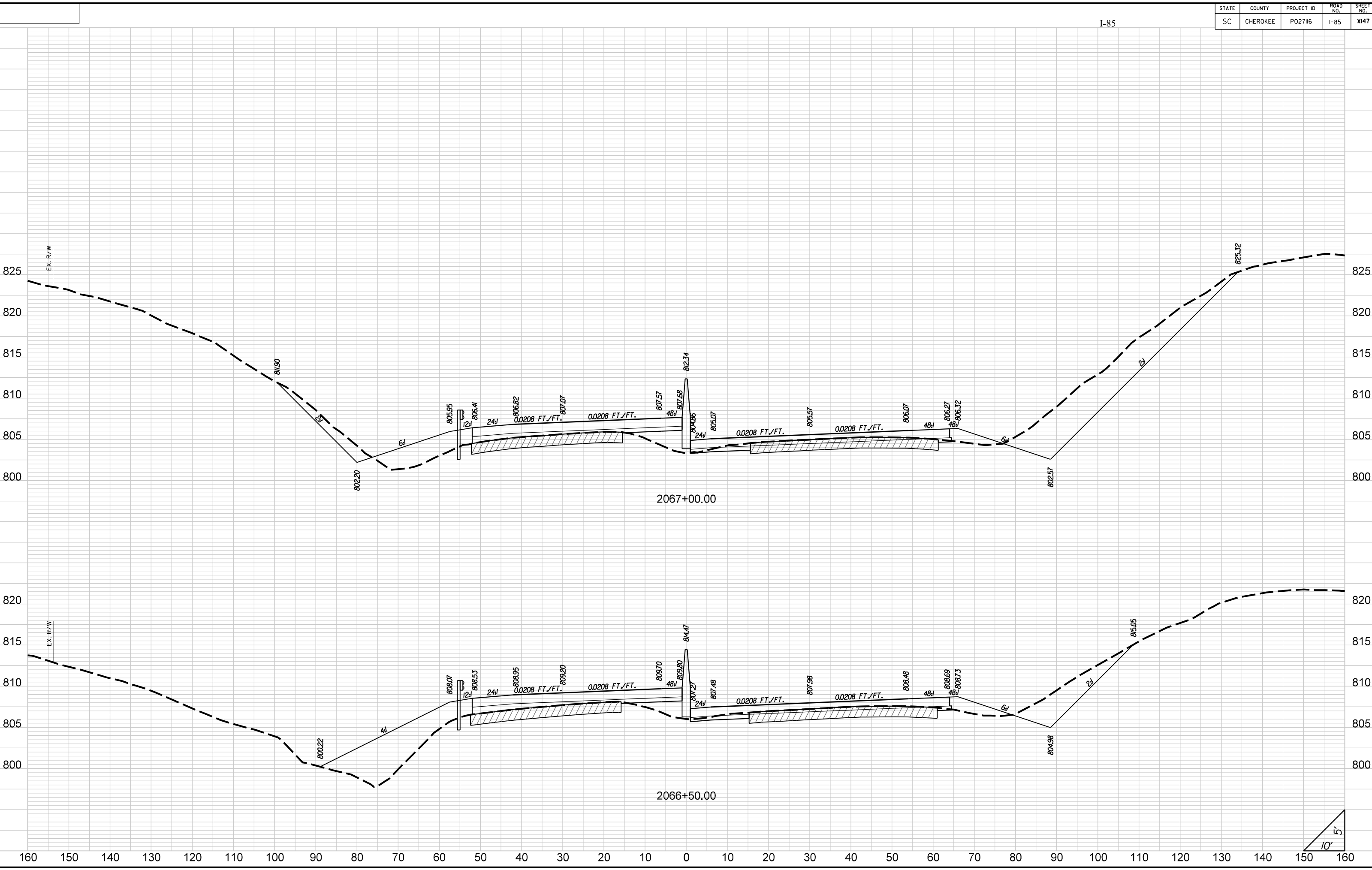


STATE	COUNTY	PROJECT ID	ROAD NO.	SHEET NO.
SC	CHEROKEE	P027116	I-85	X146

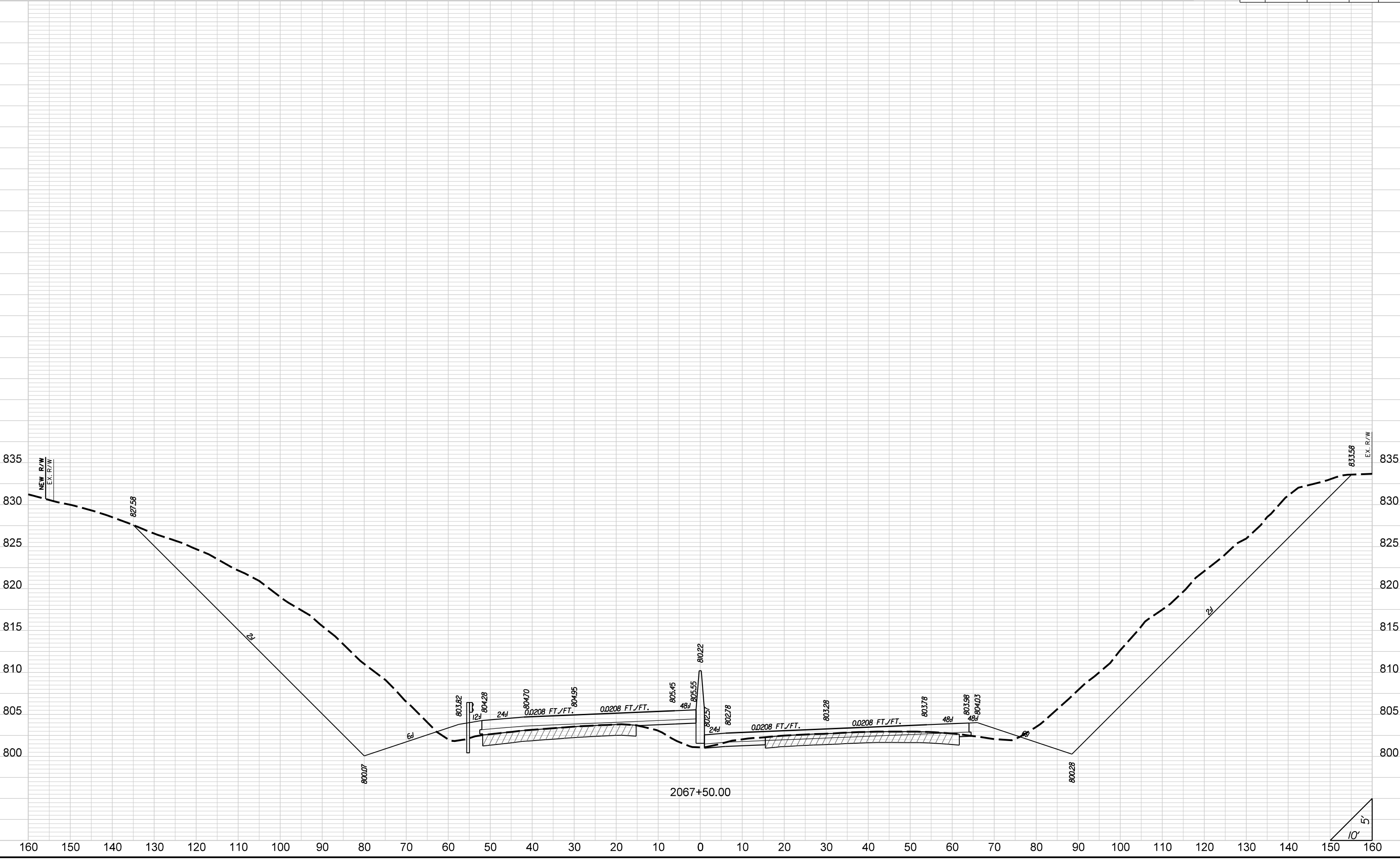
I-85



STATE	COUNTY	PROJECT ID	ROAD NO.	SHEET NO.
SC	CHEROKEE	P027116	I-85	X147

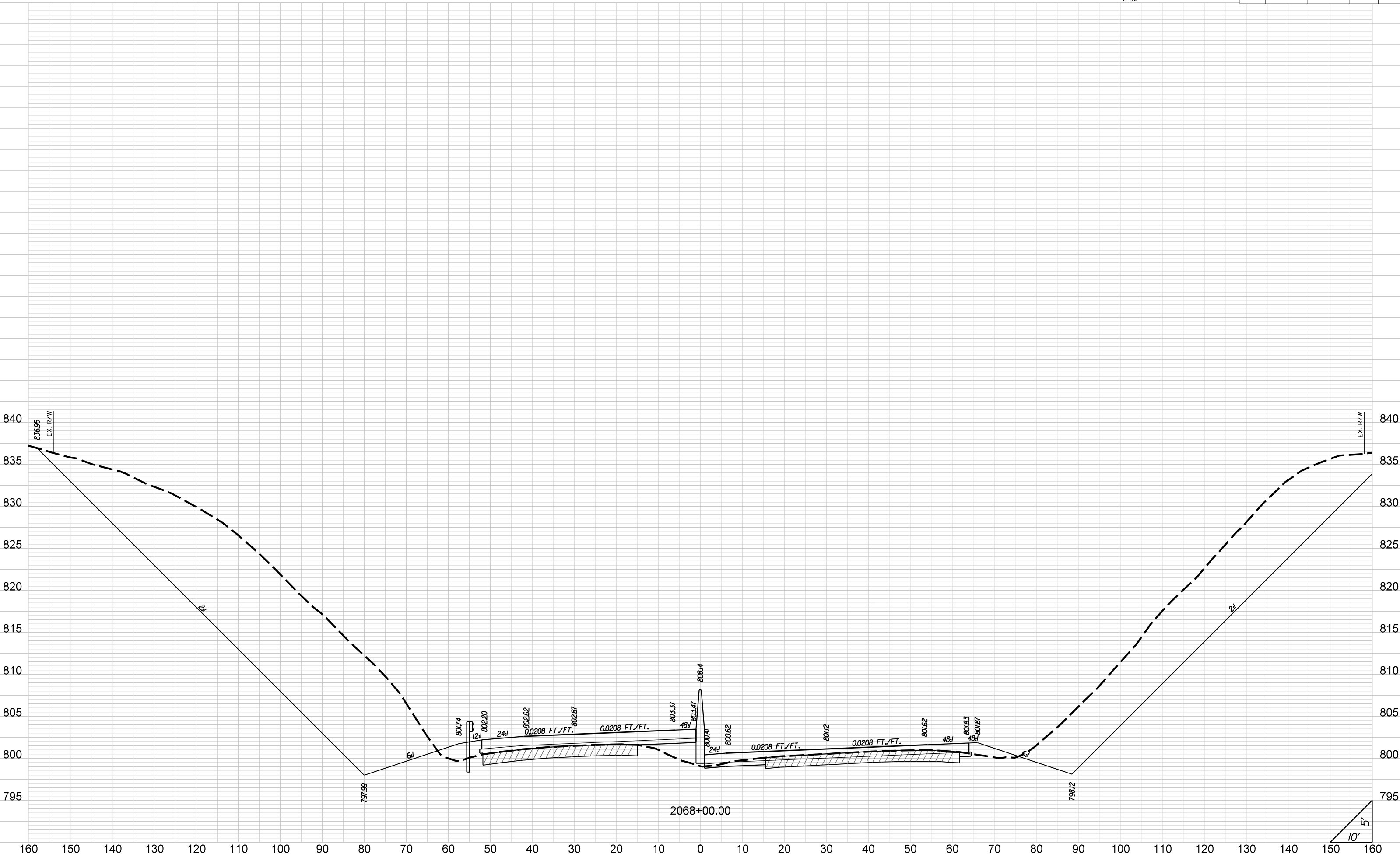


STATE	COUNTY	PROJECT ID	ROAD NO.	SHEET NO.
SC	CHEROKEE	P027116	I-85	X148



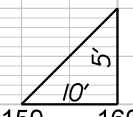
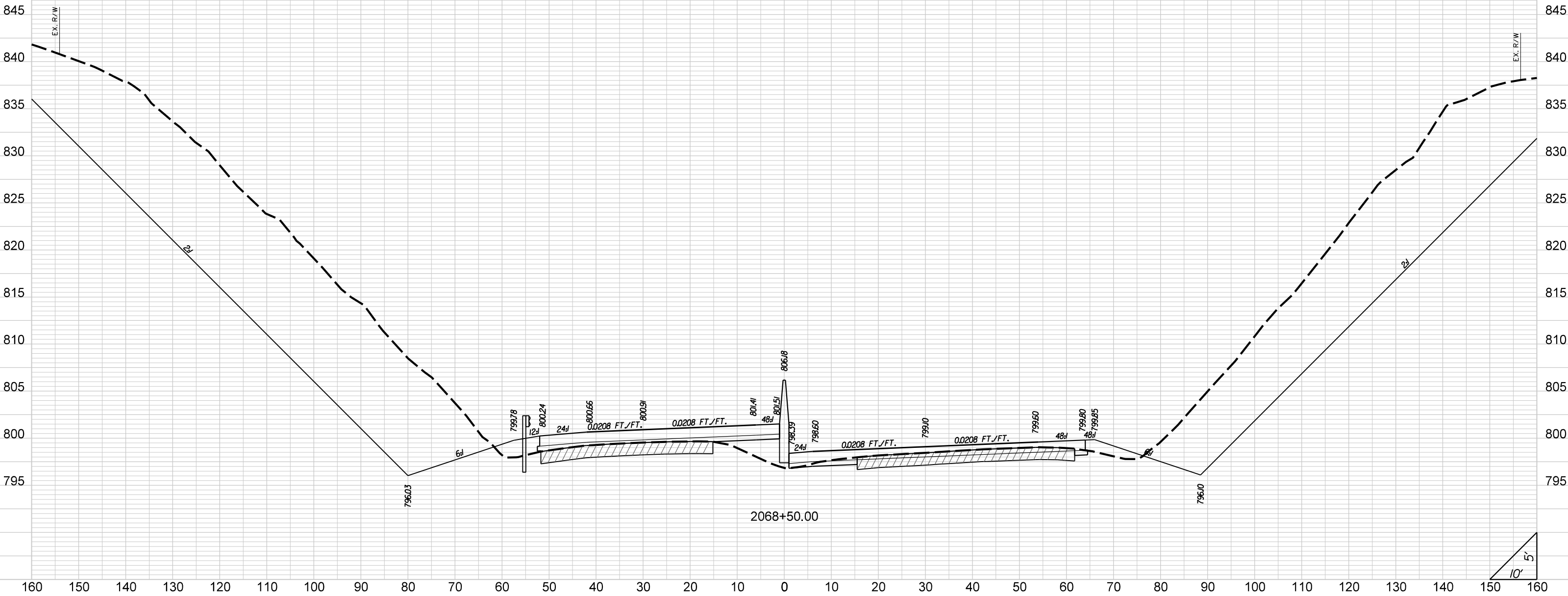
STATE	COUNTY	PROJECT ID	ROAD NO.	SHEET NO.
SC	CHEROKEE	P027116	I-85	X149

I-85



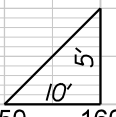
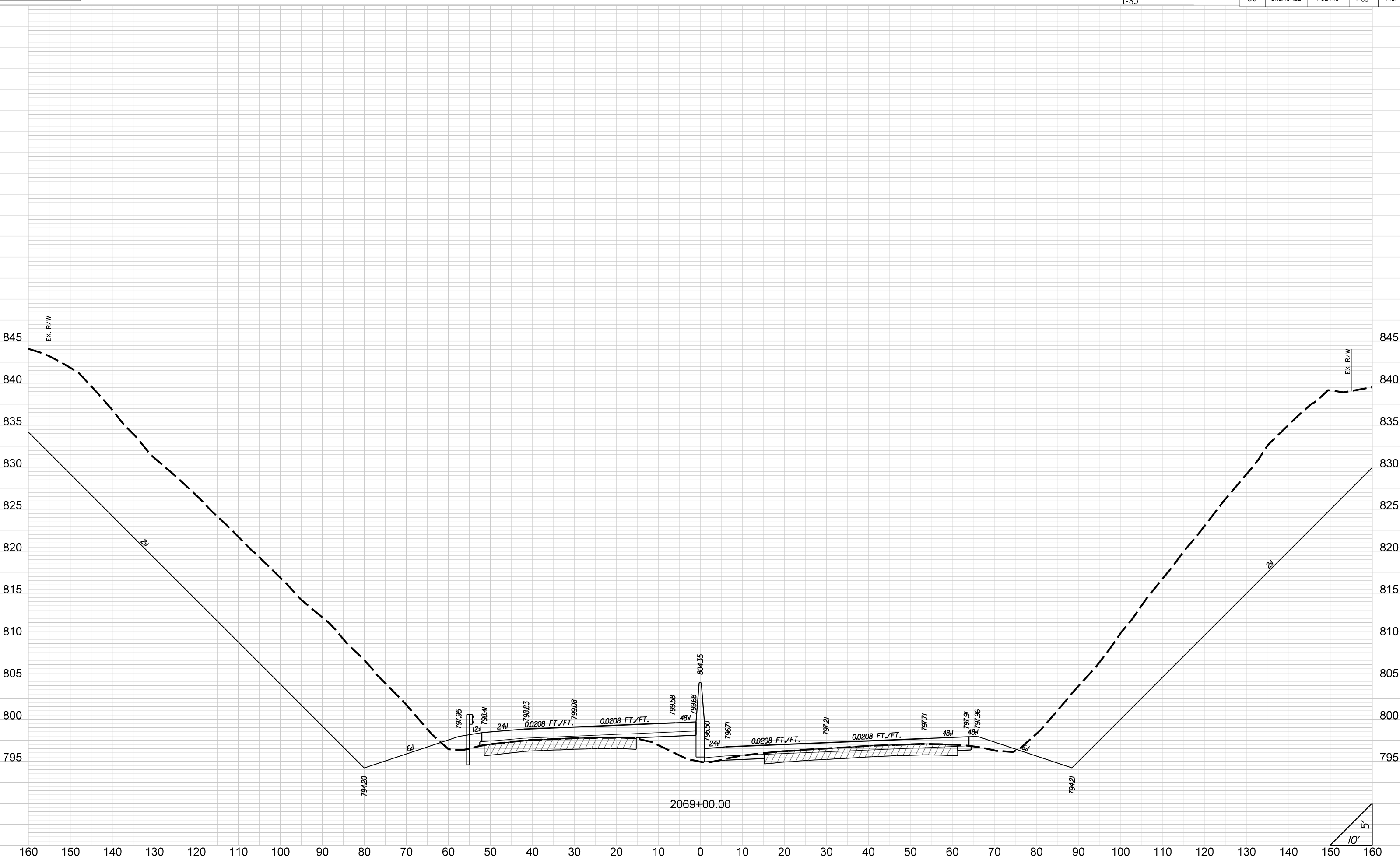
STATE	COUNTY	PROJECT ID	ROAD NO.	SHEET NO.
SC	CHEROKEE	P027116	I-85	X150

I-85



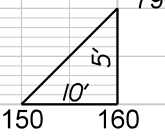
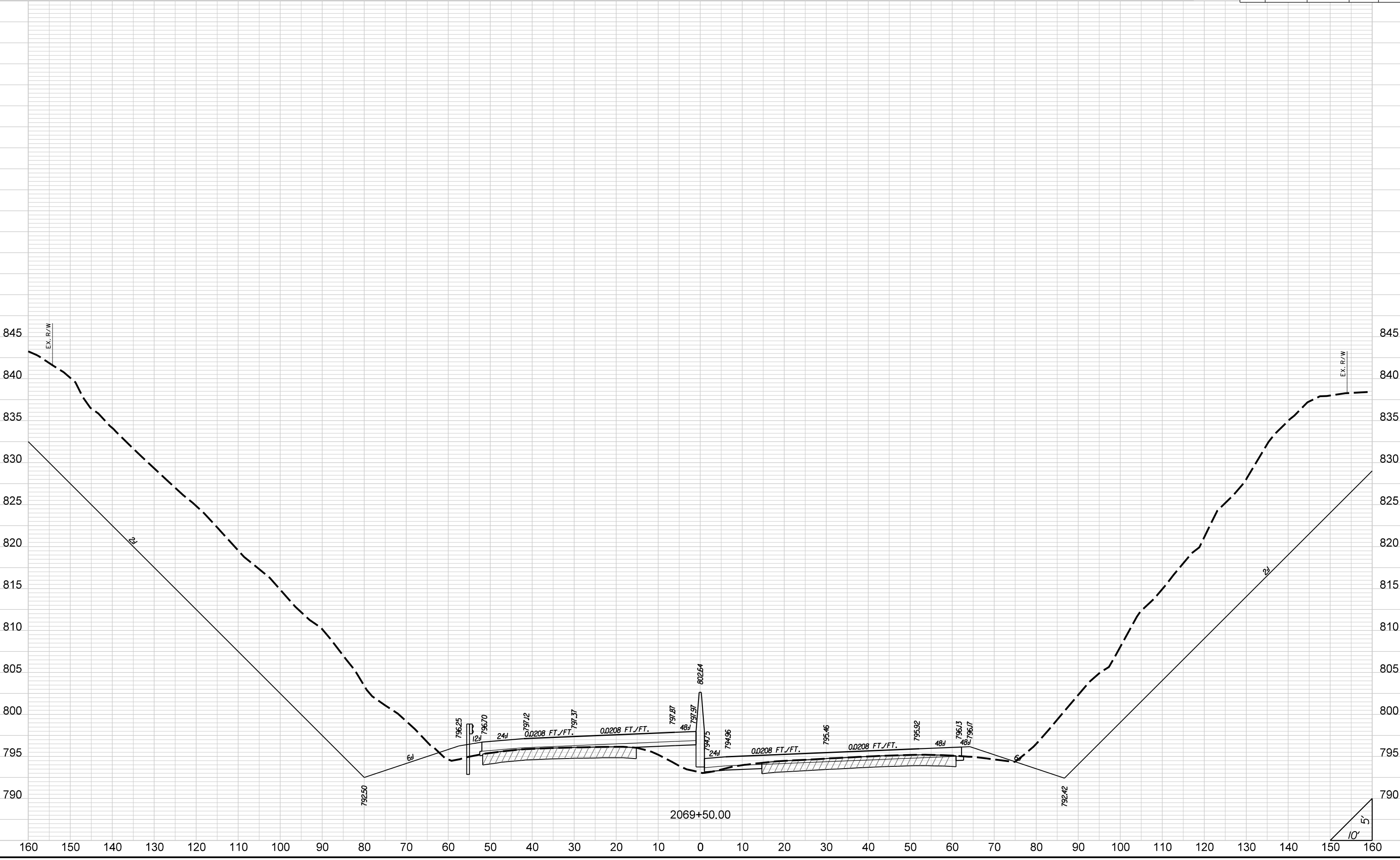
STATE	COUNTY	PROJECT ID	ROAD NO.	SHEET NO.
SC	CHEROKEE	P027116	I-85	X151

I-85

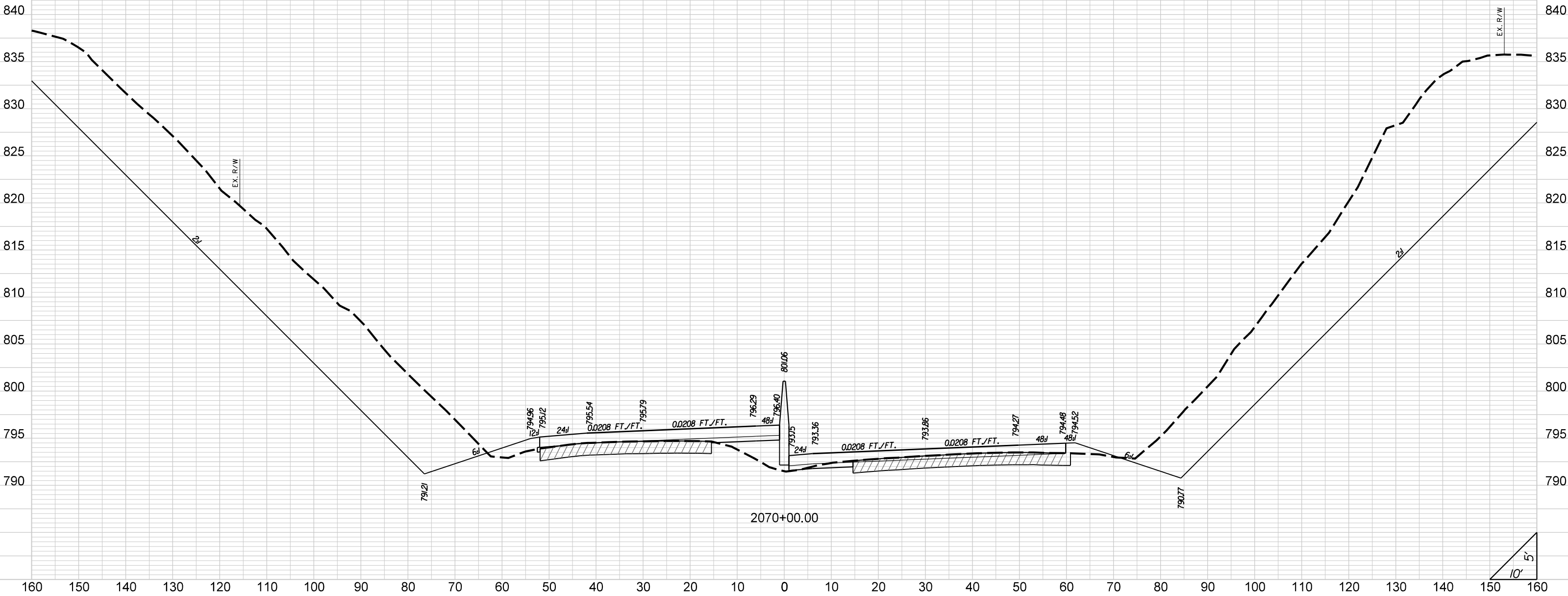


STATE	COUNTY	PROJECT ID	ROAD NO.	SHEET NO.
SC	CHEROKEE	P027116	I-85	X152

I-85

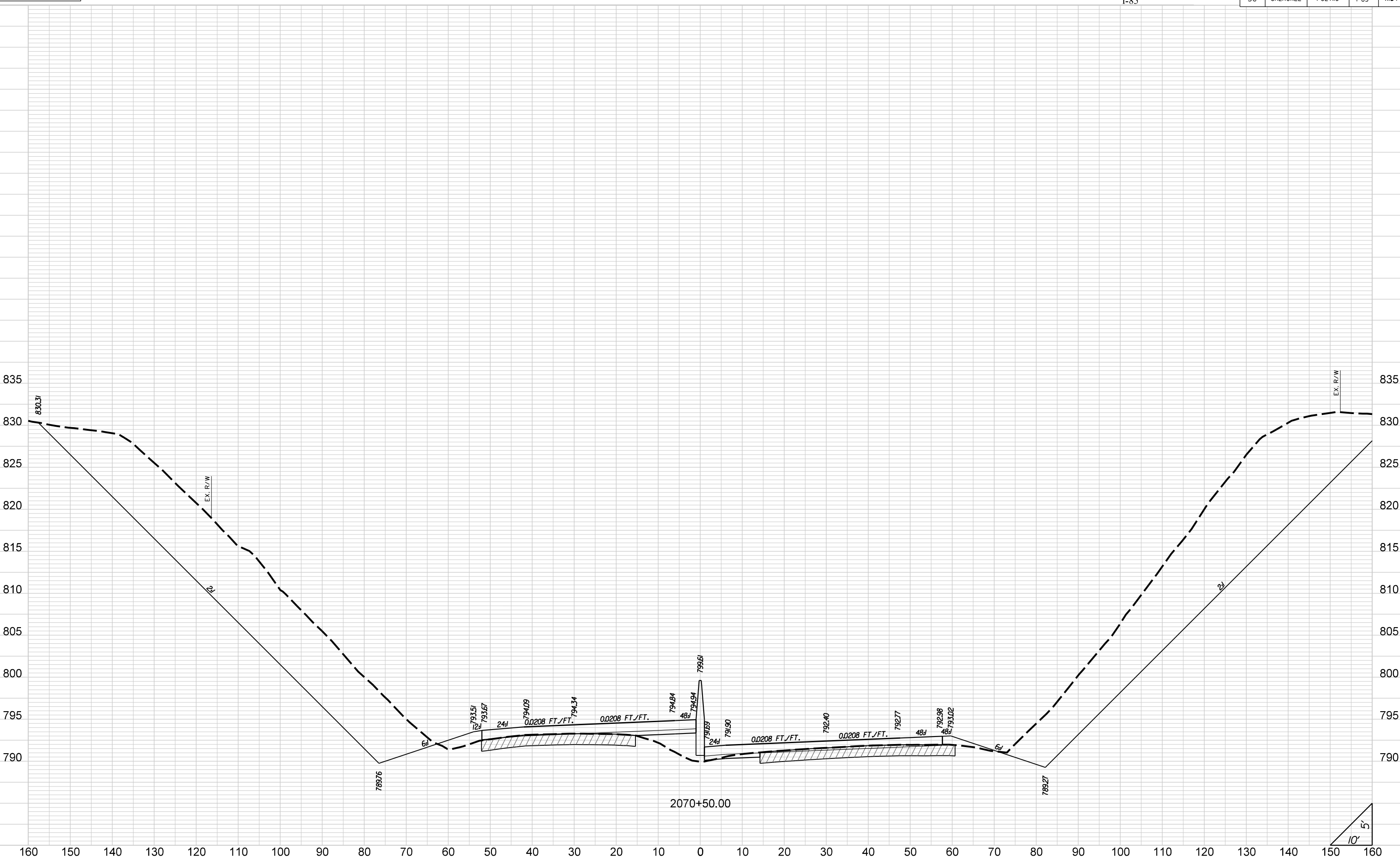


STATE	COUNTY	PROJECT ID	ROAD NO.	SHEET NO.
SC	CHEROKEE	P027116	I-85	X153

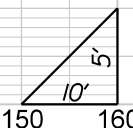
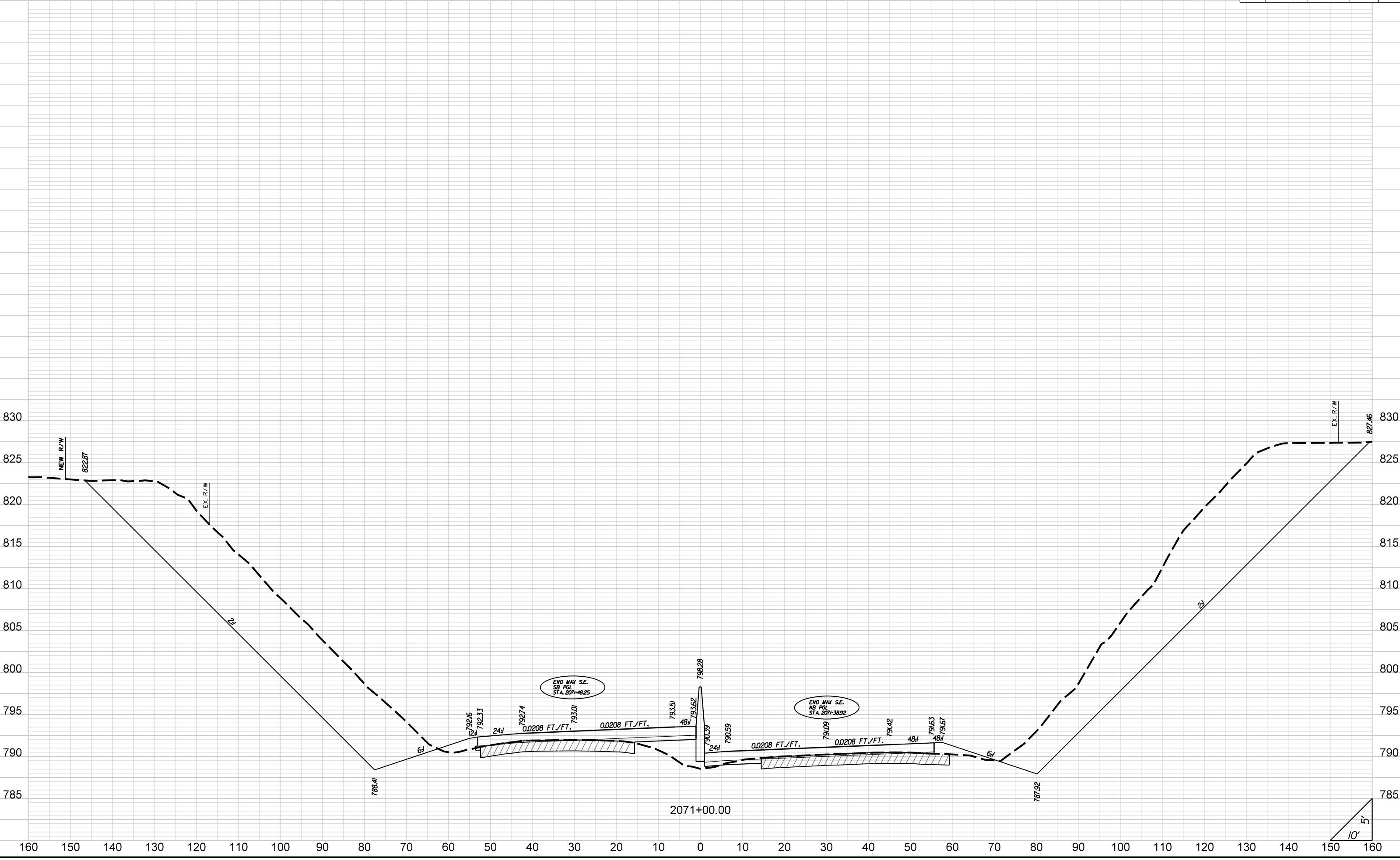


STATE	COUNTY	PROJECT ID	ROAD NO.	SHEET NO.
SC	CHEROKEE	P027116	I-85	X154

I-85

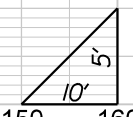
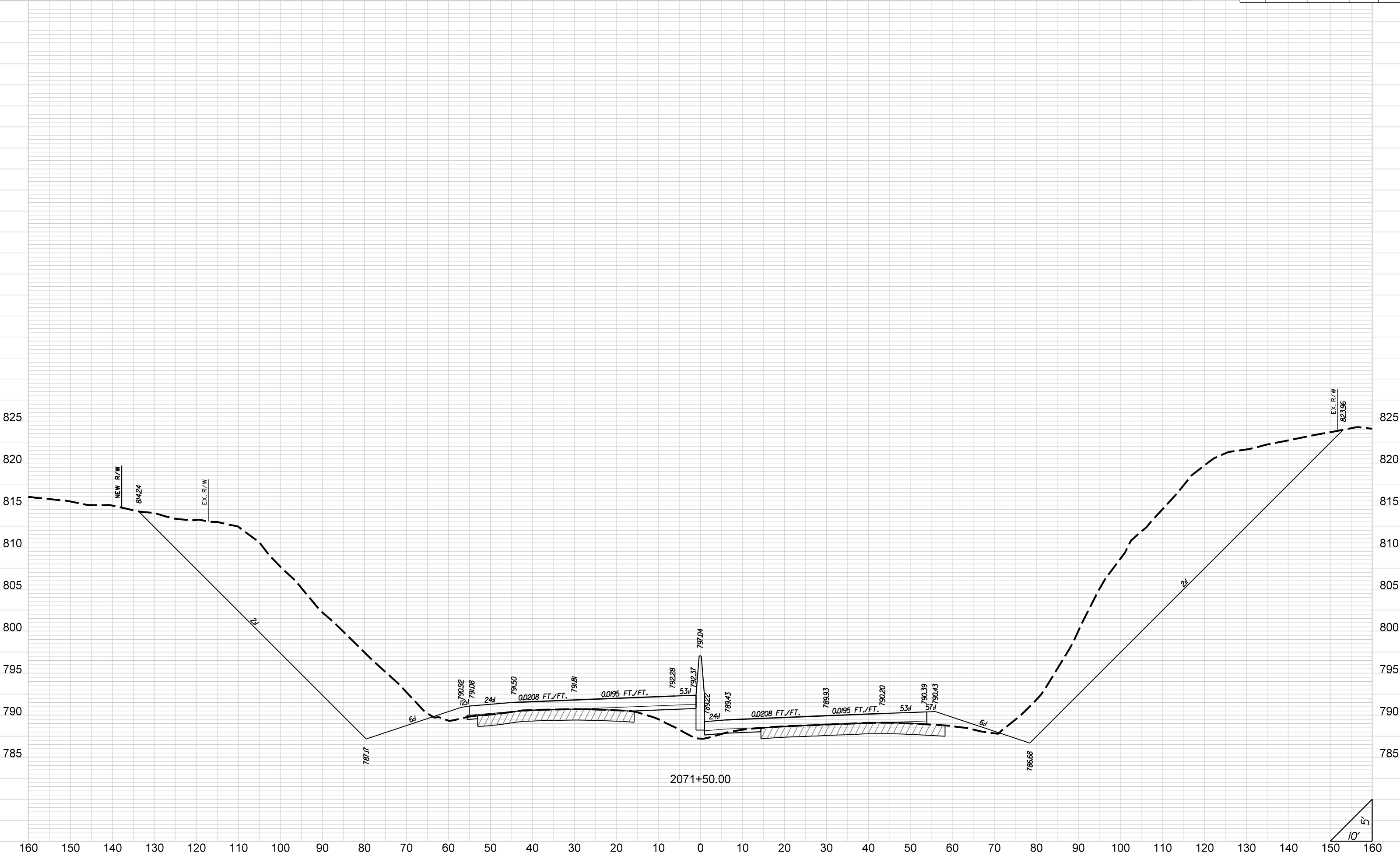


STATE	COUNTY	PROJECT ID	ROAD NO.	SHEET NO.
SC	CHEROKEE	P027116	I-85	X155



STATE	COUNTY	PROJECT ID	ROAD NO.	SHEET NO.
SC	CHEROKEE	P027116	I-85	X156

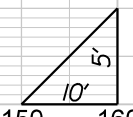
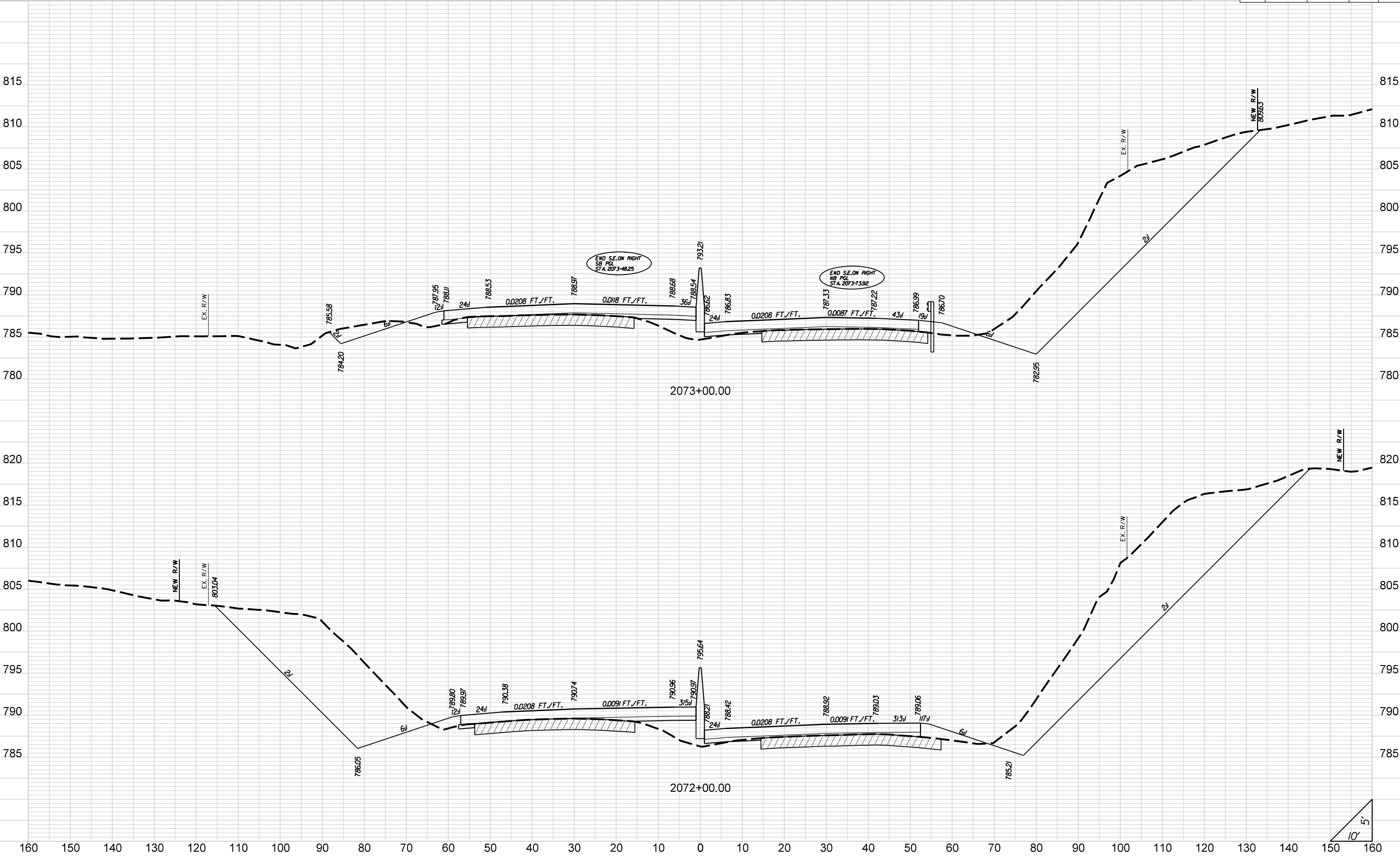
I-85



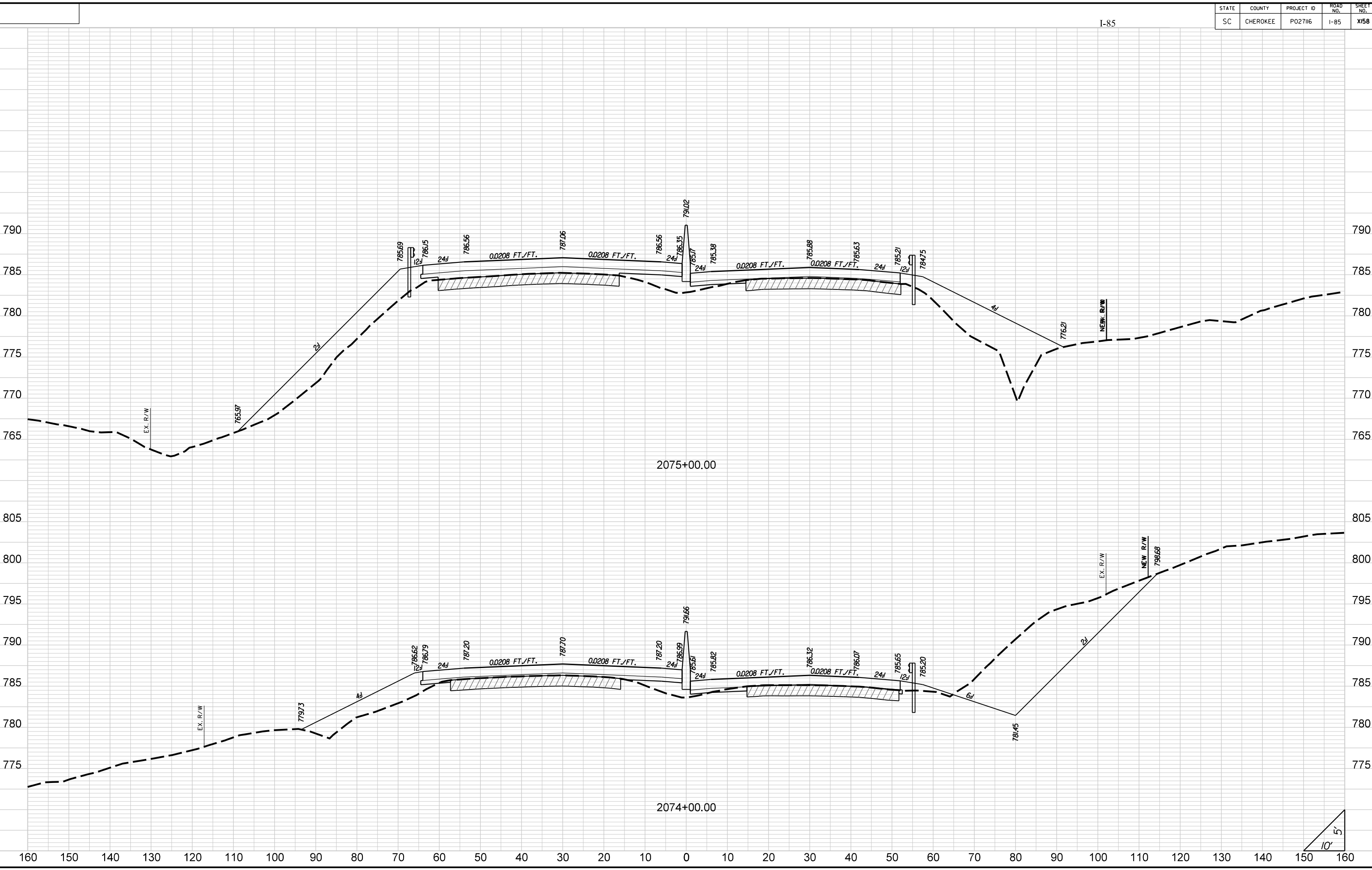
2071+50.00

STATE	COUNTY	PROJECT ID	ROAD NO.	SHEET NO.
SC	CHEROKEE	P027116	I-85	XI57

I-85

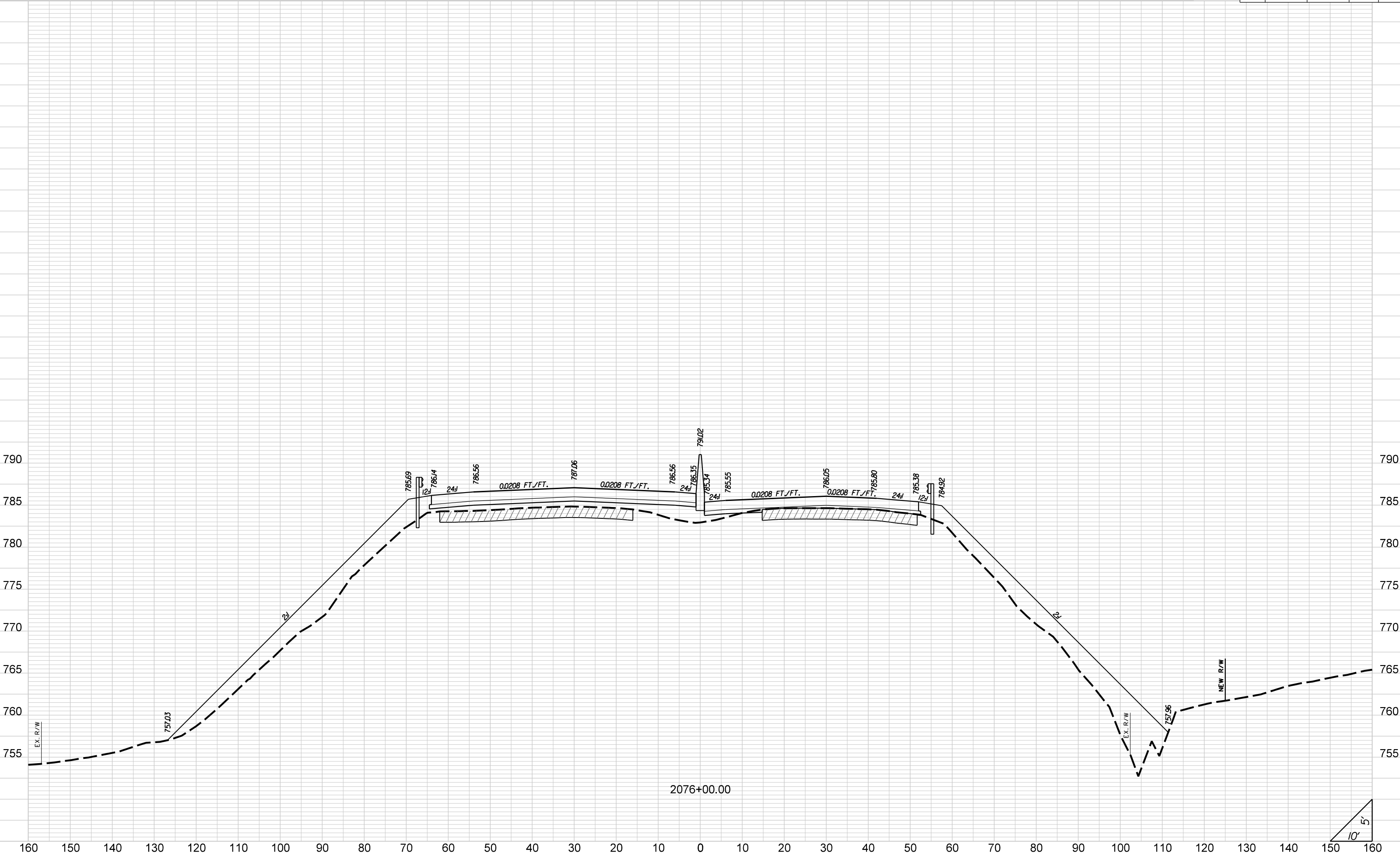


STATE	COUNTY	PROJECT ID	ROAD NO.	SHEET NO.
SC	CHEROKEE	P027116	I-85	X158



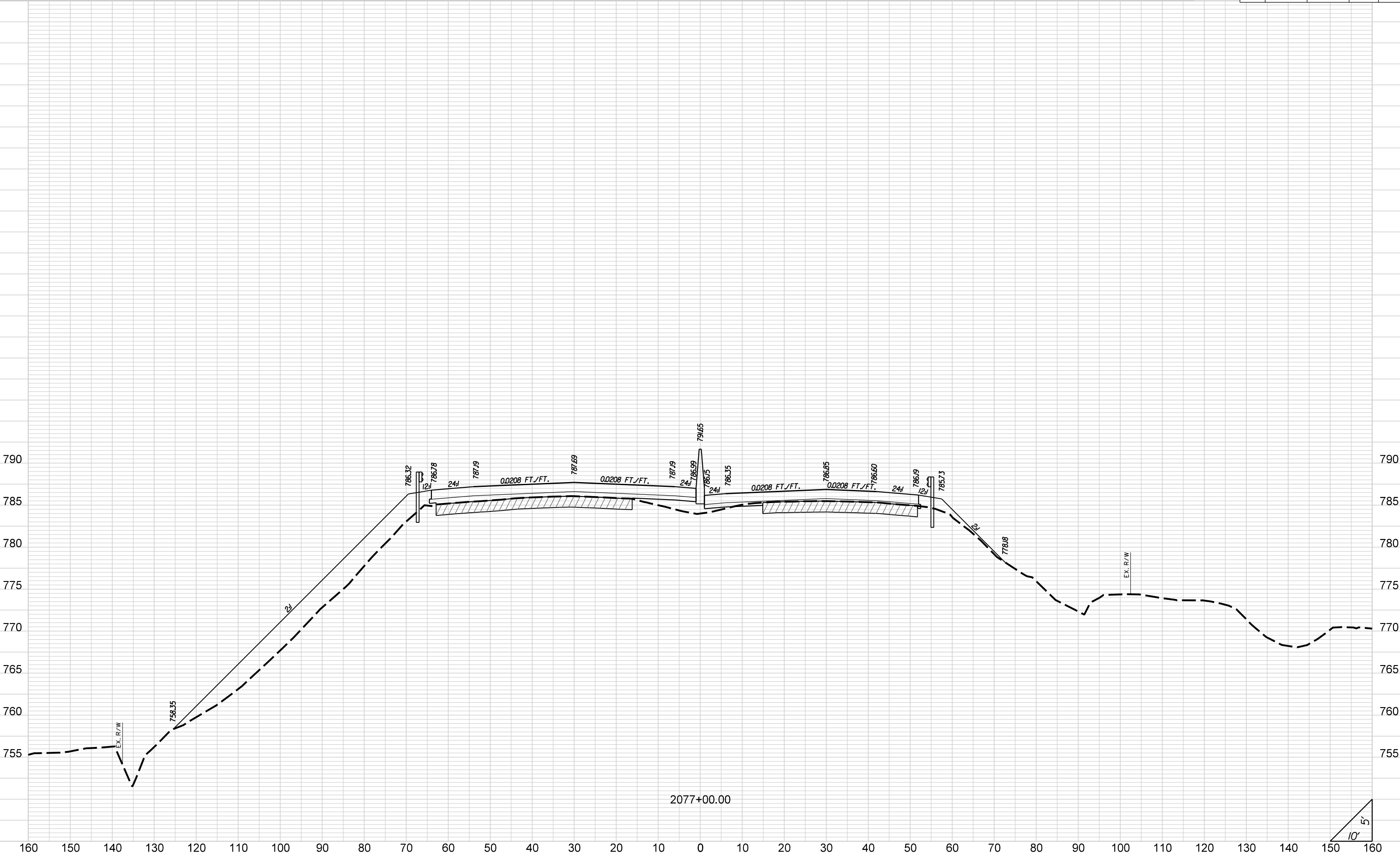
STATE	COUNTY	PROJECT ID	ROAD NO.	SHEET NO.
SC	CHEROKEE	P027116	I-85	X159

I-85

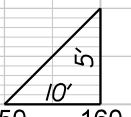


STATE	COUNTY	PROJECT ID	ROAD NO.	SHEET NO.
SC	CHEROKEE	P027116	I-85	X160

I-85

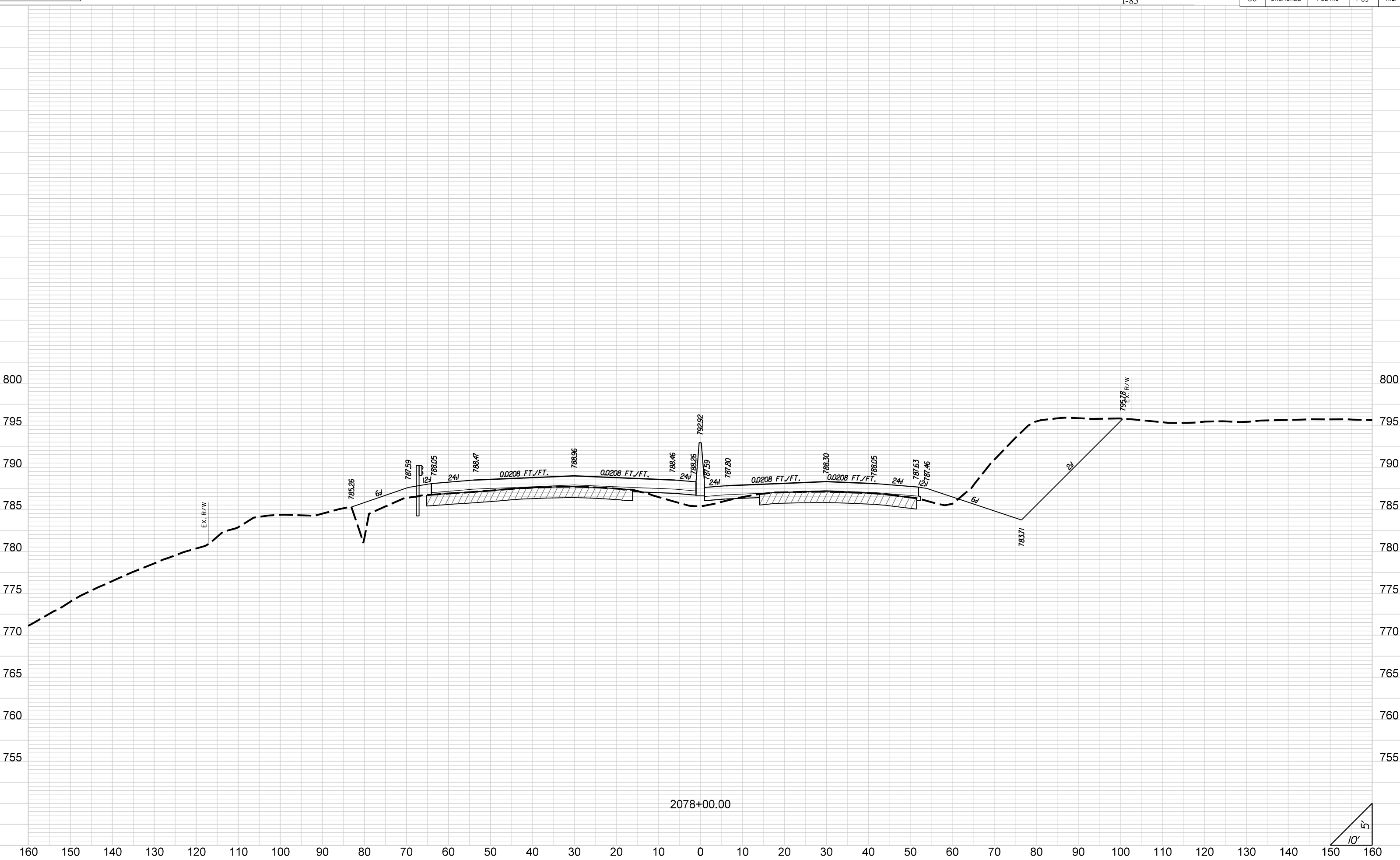


2077+00.00

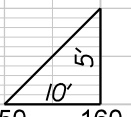


STATE	COUNTY	PROJECT ID	ROAD NO.	SHEET NO.
SC	CHEROKEE	P027116	I-85	XI61

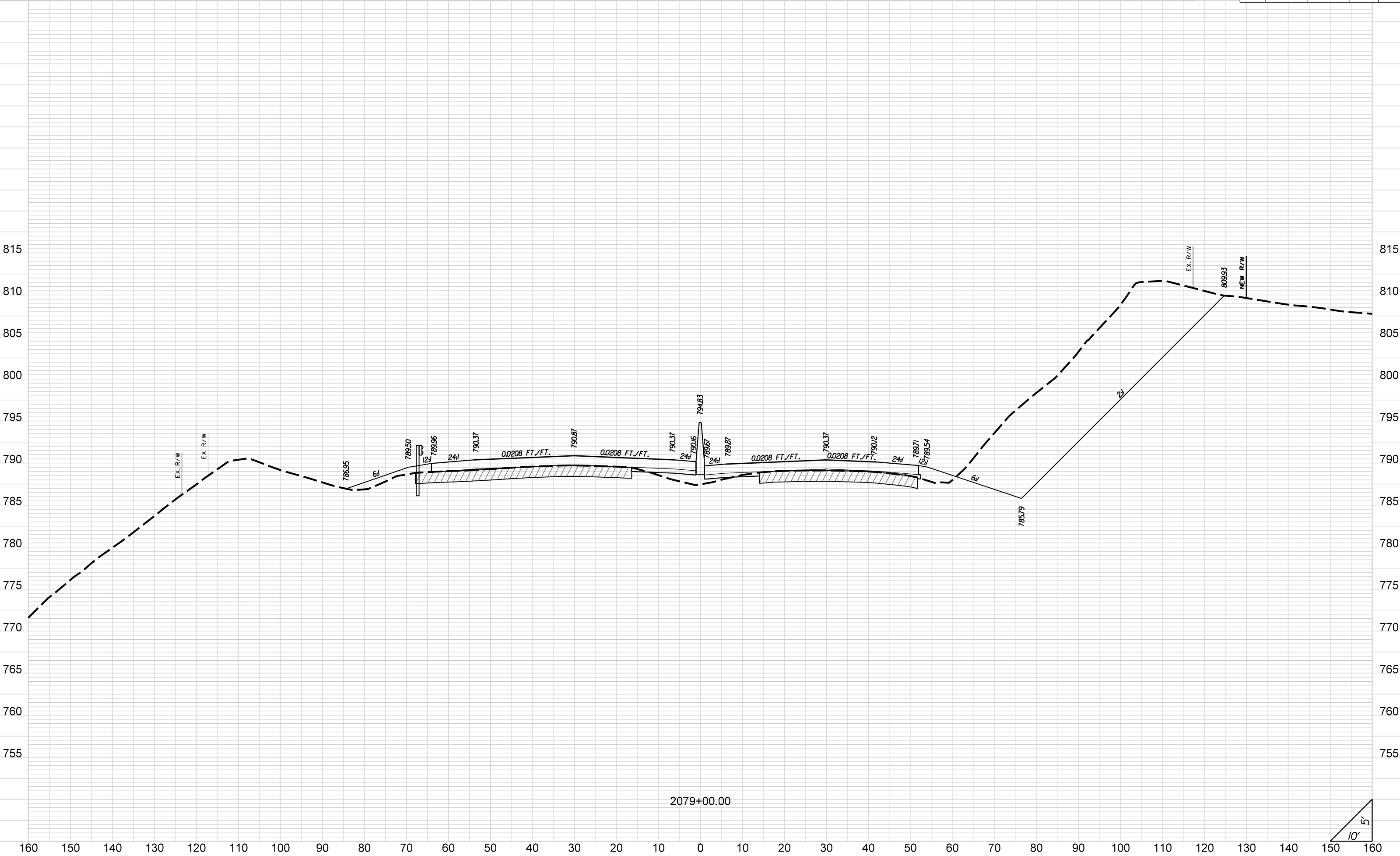
I-85



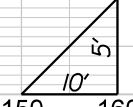
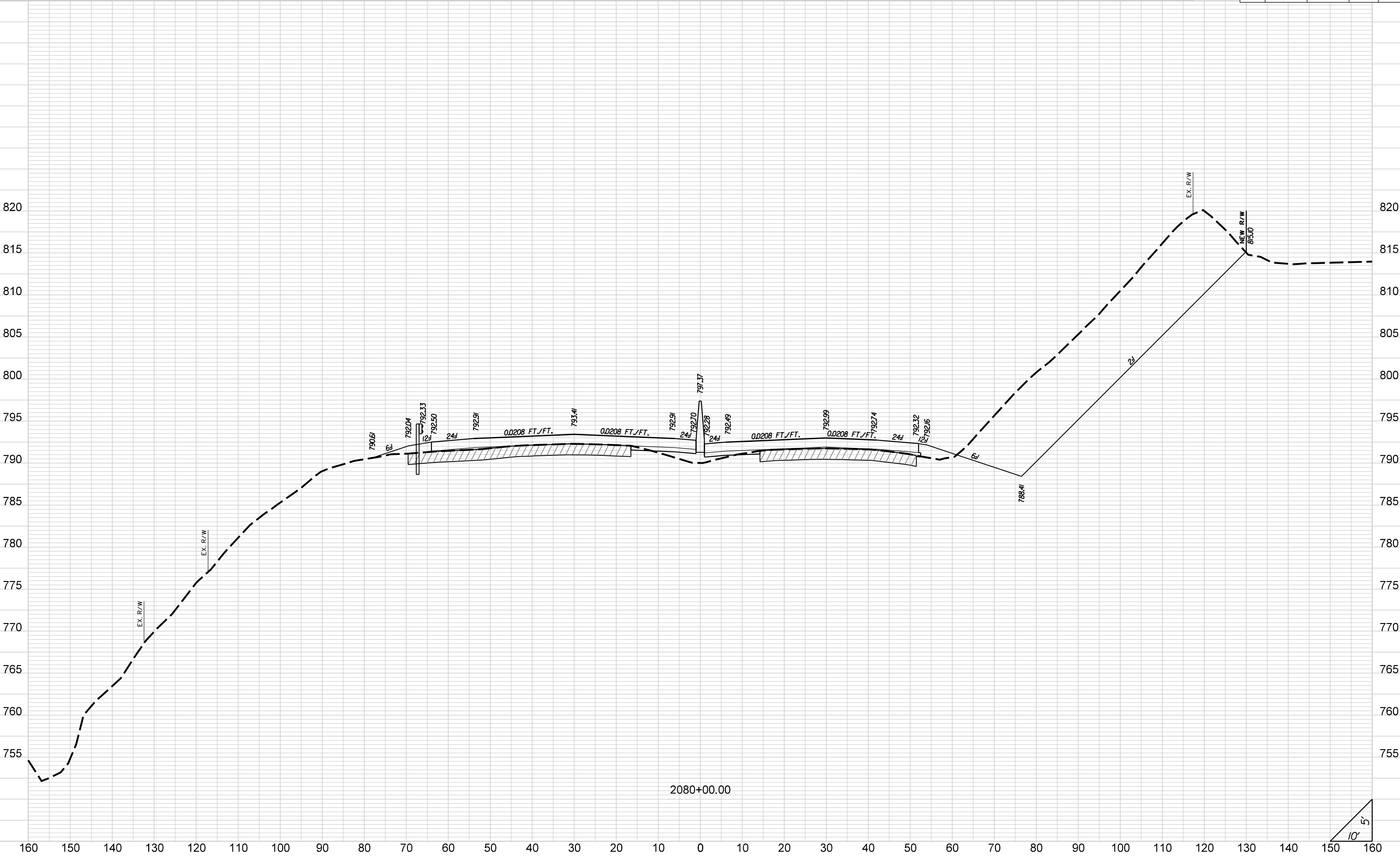
2078+00.00



STATE	COUNTY	PROJECT ID	ROAD NO.	SHEET NO.
SC	CHEROKEE	P027116	I-85	XI62

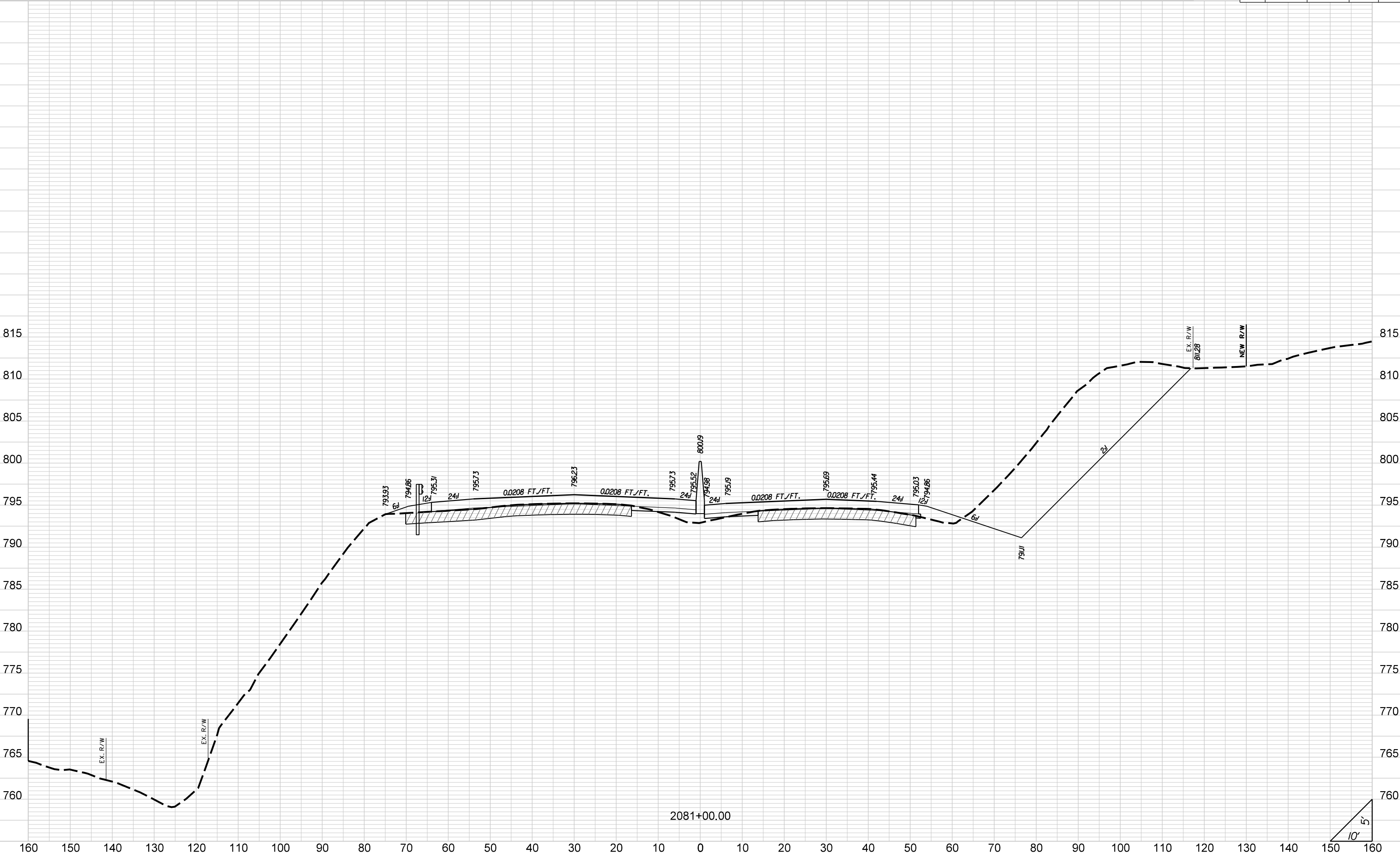


STATE	COUNTY	PROJECT ID	ROAD NO.	SHEET NO.
SC	CHEROKEE	P027116	I-85	X163

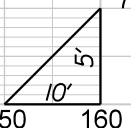


STATE	COUNTY	PROJECT ID	ROAD NO.	SHEET NO.
SC	CHEROKEE	P027116	I-85	X164

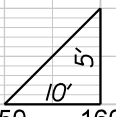
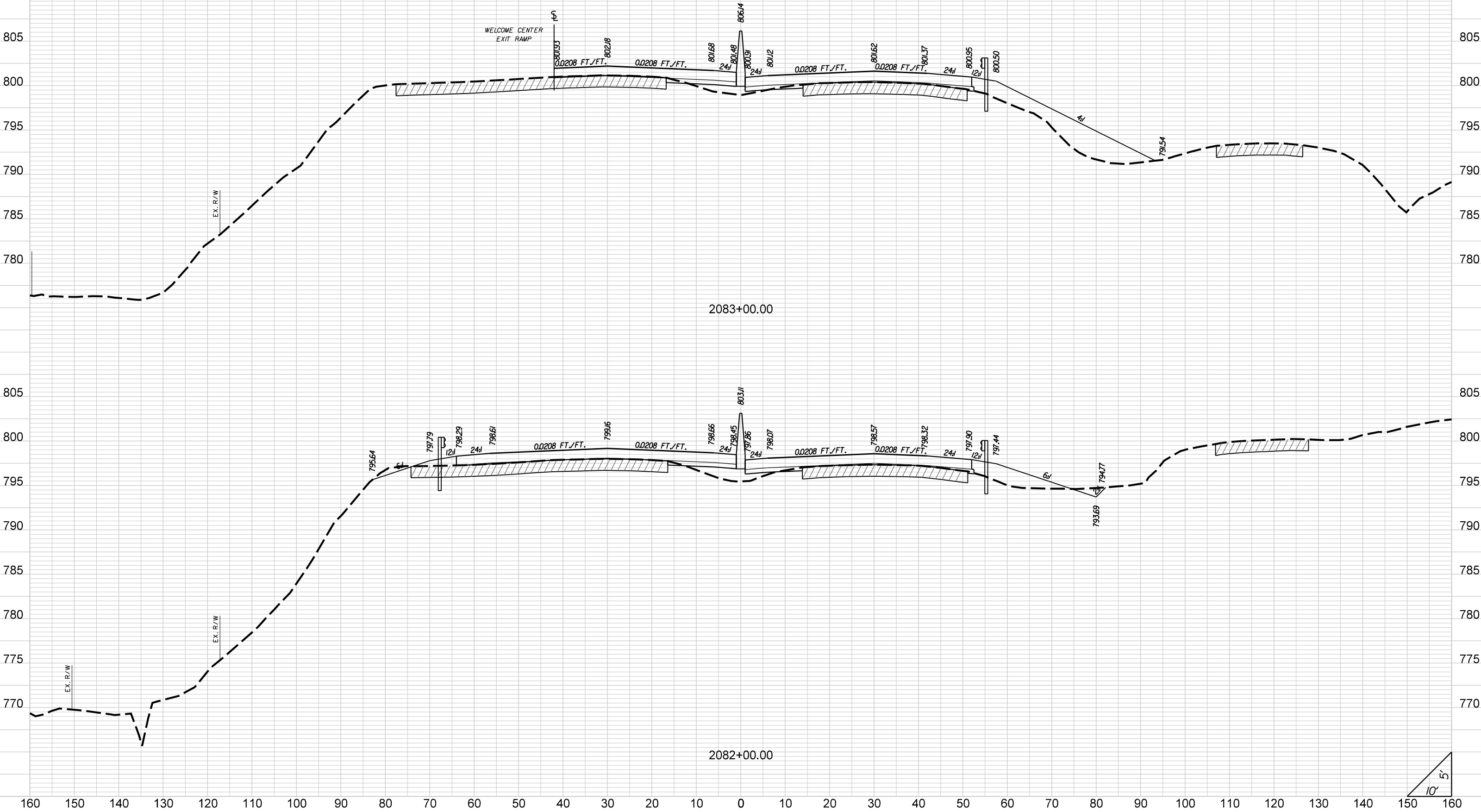
I-85



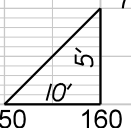
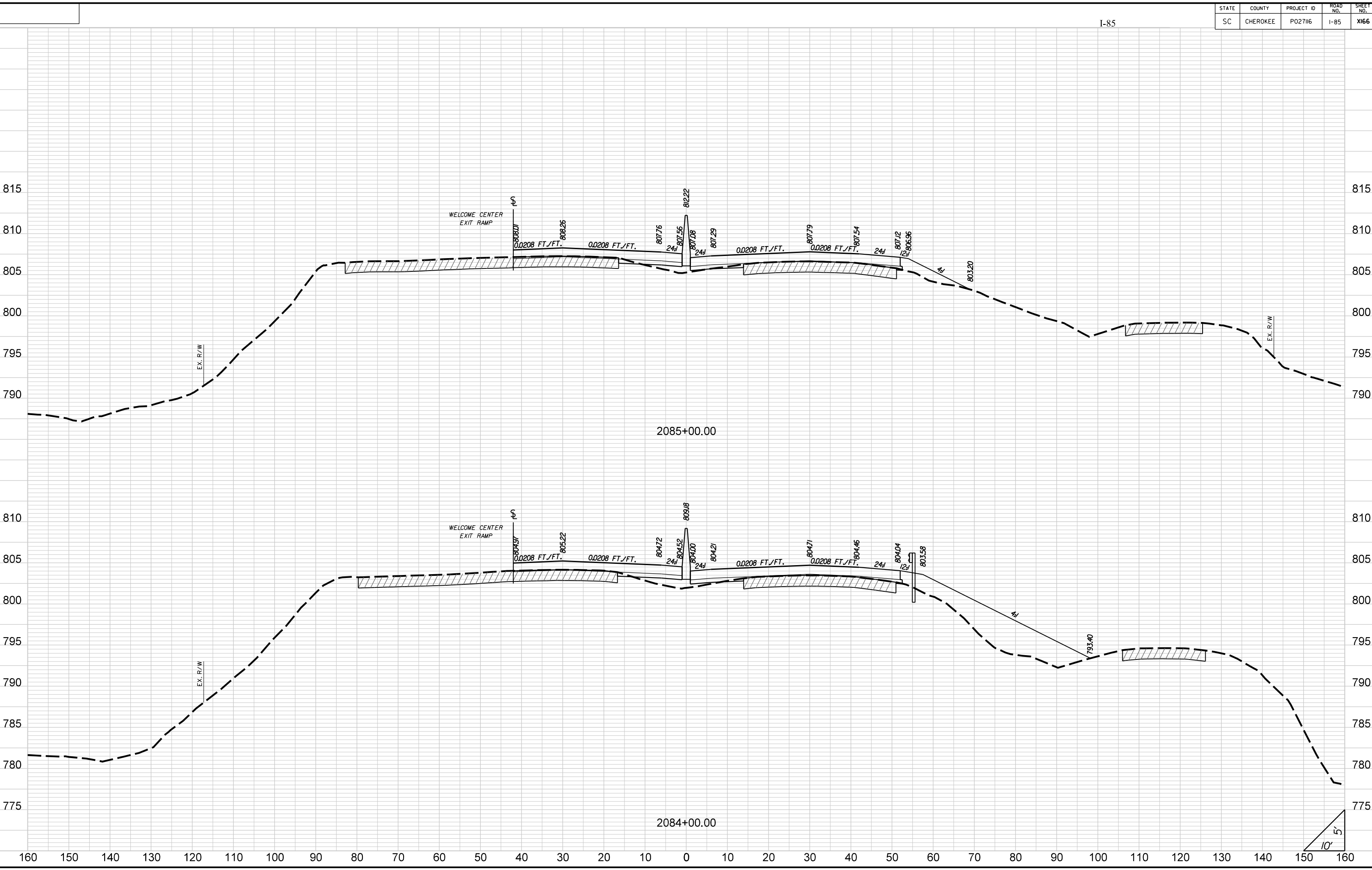
2081+00.00

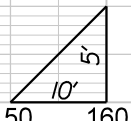
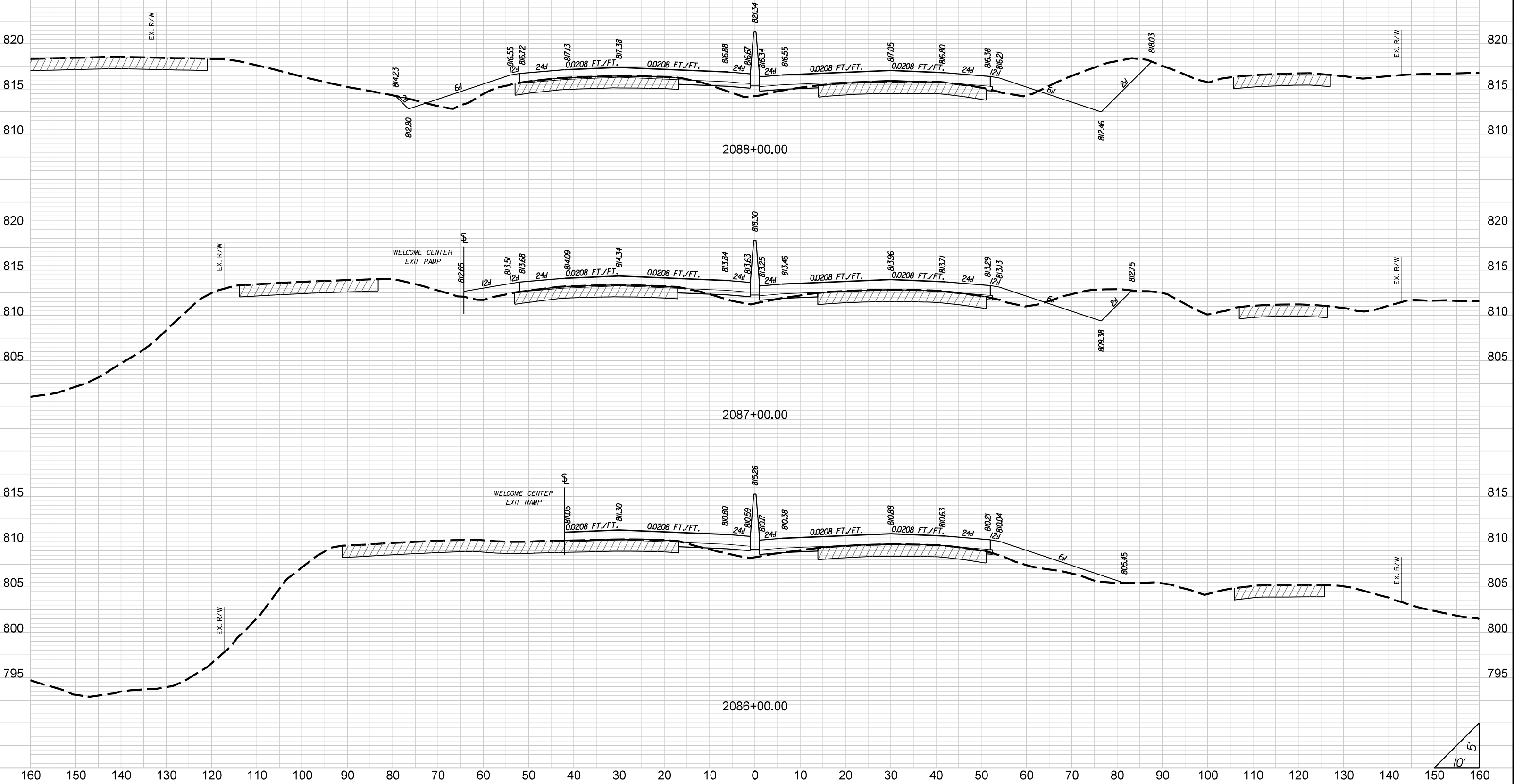


STATE	COUNTY	PROJECT ID	ROAD NO.	SHEET NO.
SC	CHEROKEE	P027116	I-85	X165



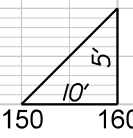
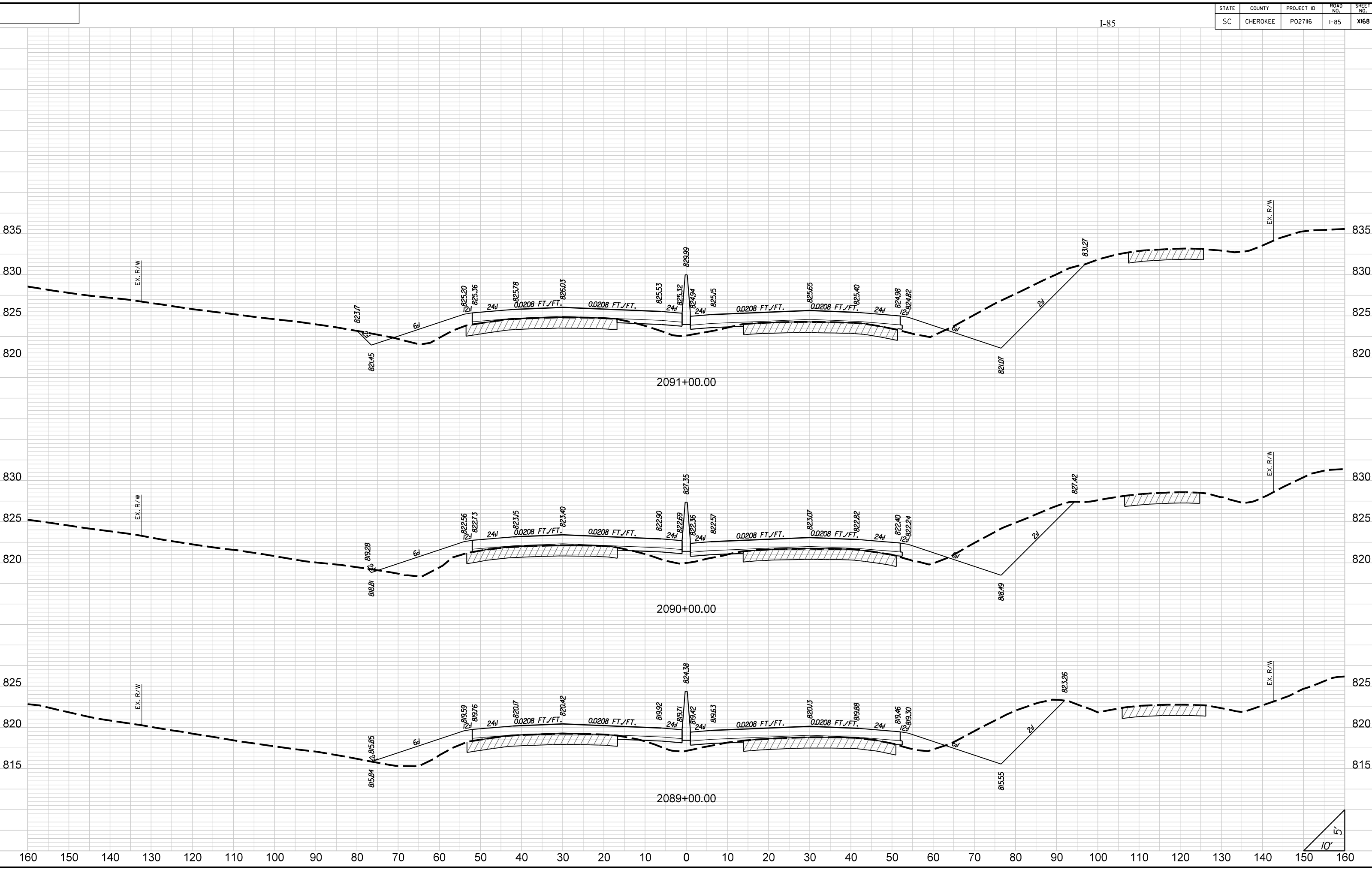
STATE	COUNTY	PROJECT ID	ROAD NO.	SHEET NO.
SC	CHEROKEE	P027116	I-85	X166





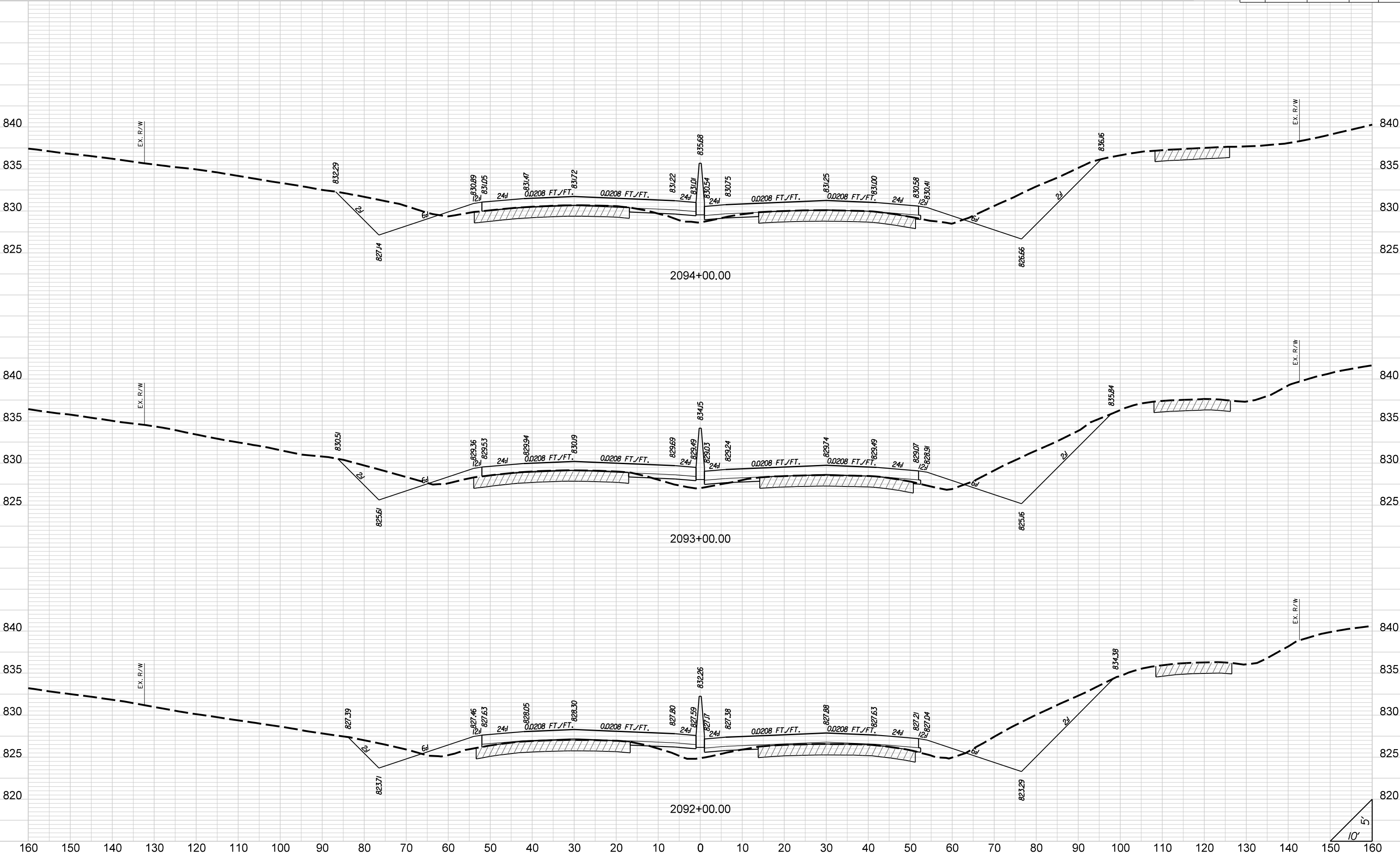
STATE	COUNTY	PROJECT ID	ROAD NO.	SHEET NO.
SC	CHEROKEE	P027116	I-85	X168

I-85



STATE	COUNTY	PROJECT ID	ROAD NO.	SHEET NO.
SC	CHEROKEE	P027116	I-85	X169

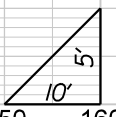
I-85



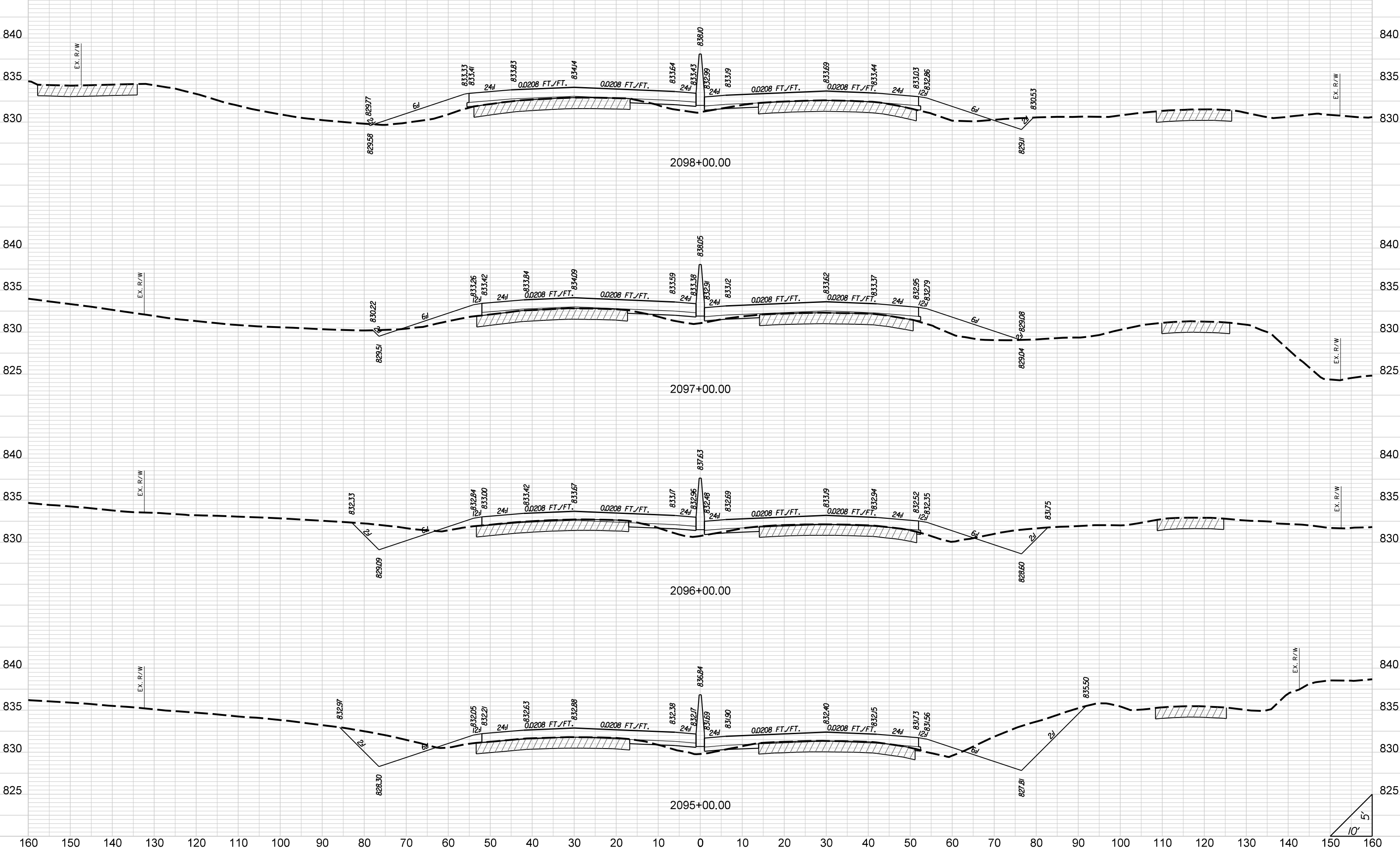
2094+00.00

2093+00.00

2092+00.00

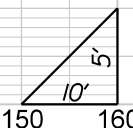
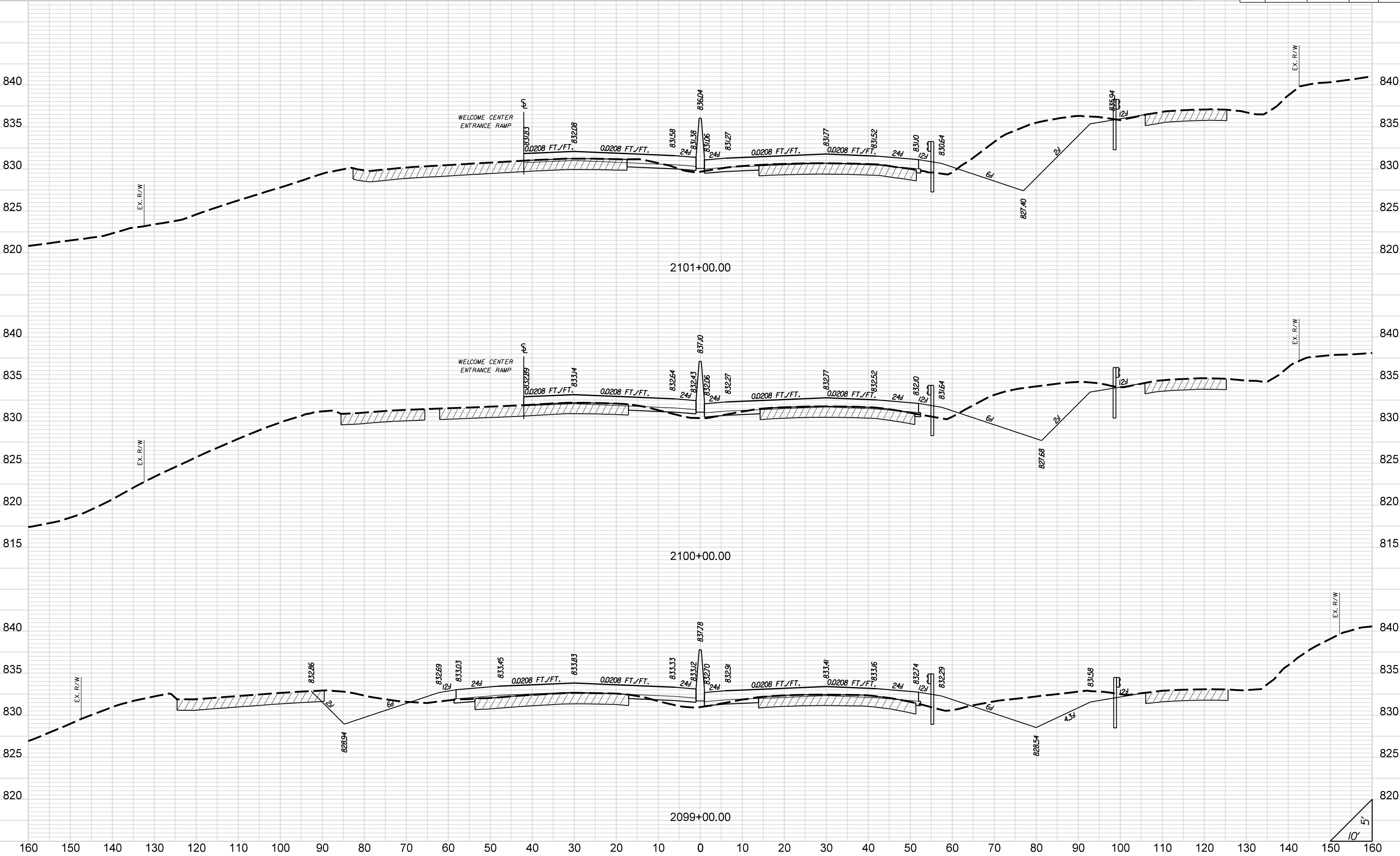


STATE	COUNTY	PROJECT ID	ROAD NO.	SHEET NO.
SC	CHEROKEE	P027116	I-85	X170



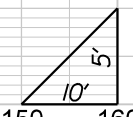
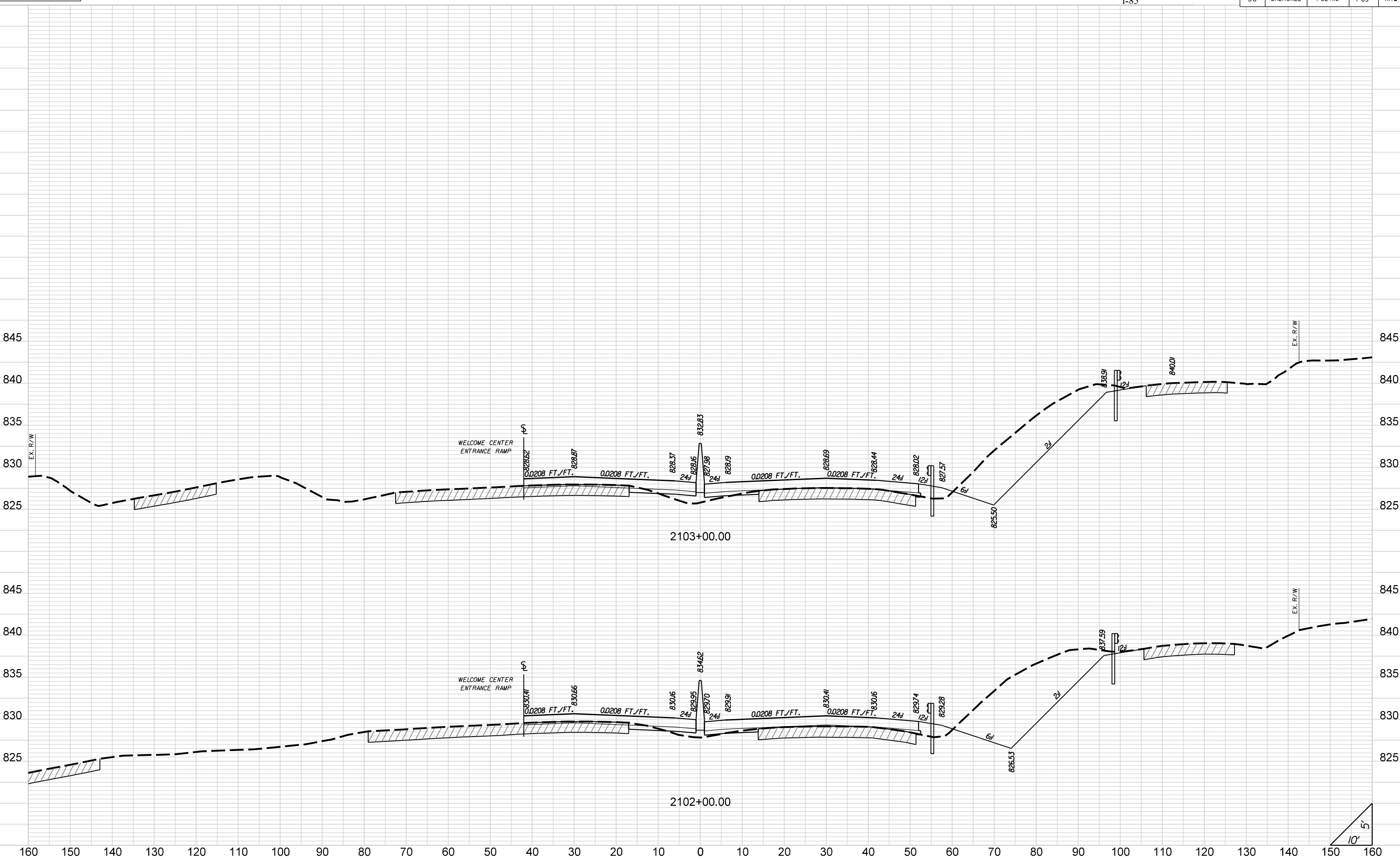
STATE	COUNTY	PROJECT ID	ROAD NO.	SHEET NO.
SC	CHEROKEE	P027116	I-85	X171

I-85



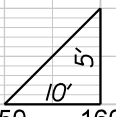
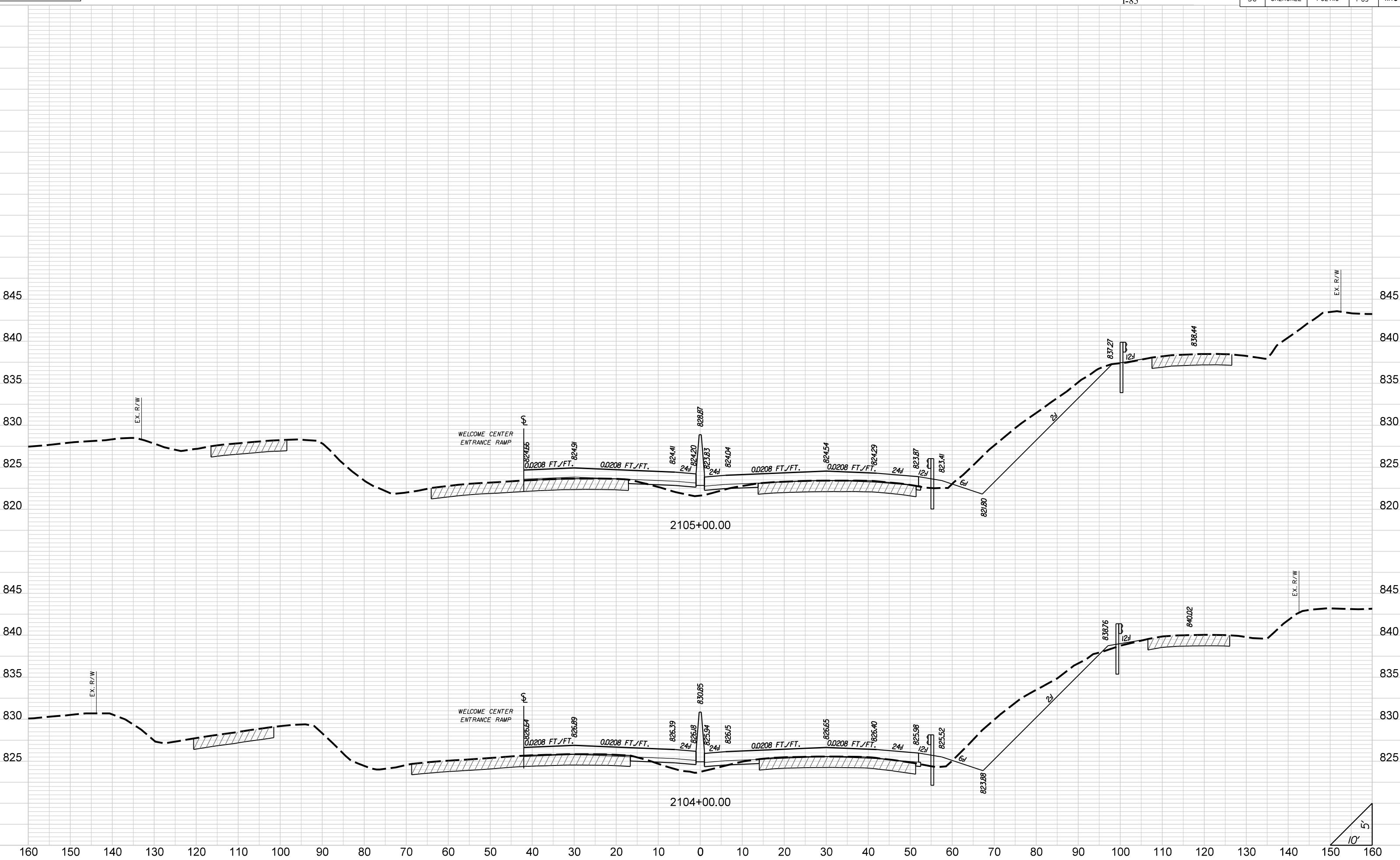
STATE	COUNTY	PROJECT ID	ROAD NO.	SHEET NO.
SC	CHEROKEE	P027116	I-85	X172

I-85



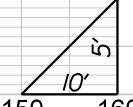
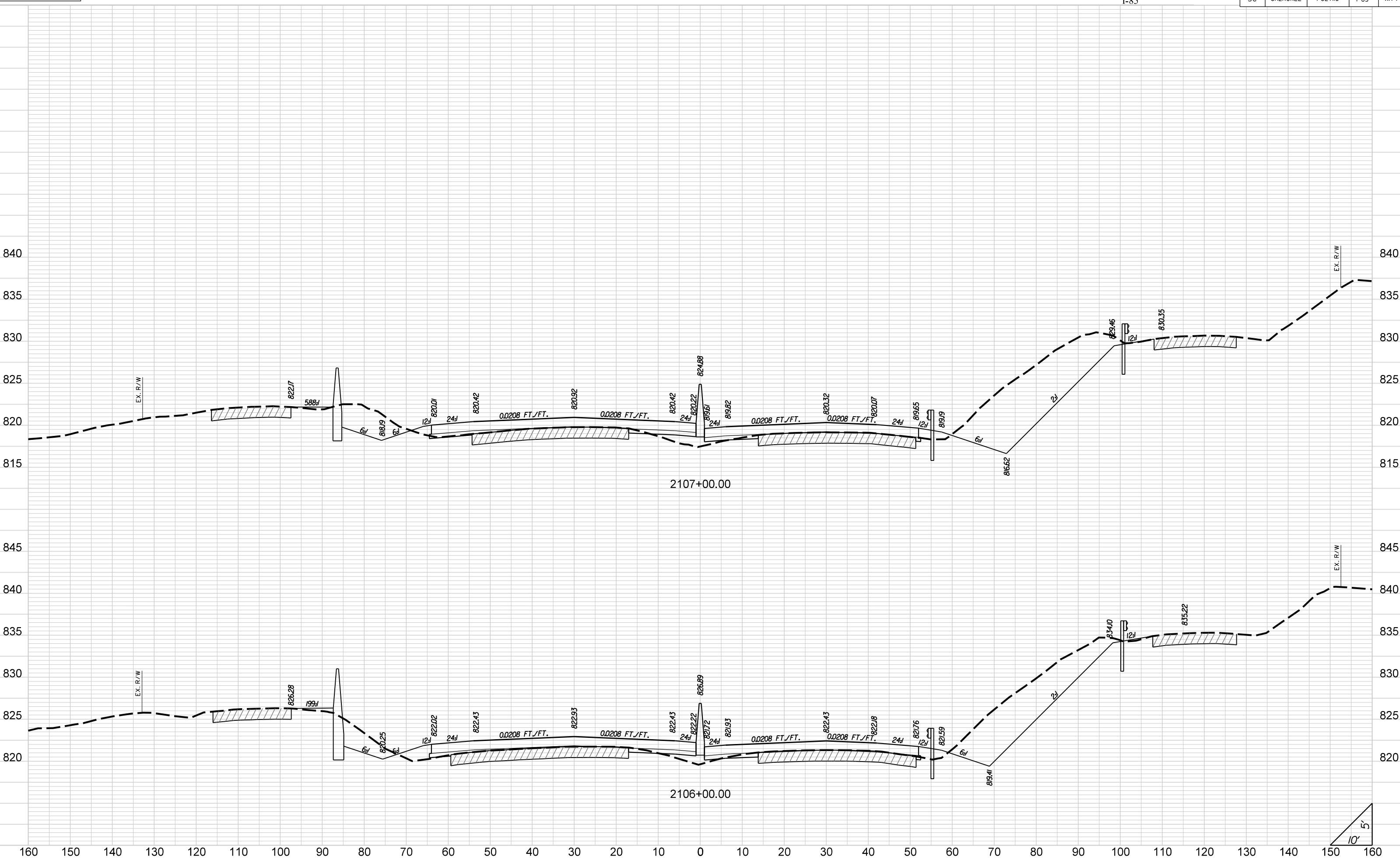
STATE	COUNTY	PROJECT ID	ROAD NO.	SHEET NO.
SC	CHEROKEE	P027116	I-85	X173

I-85



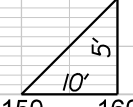
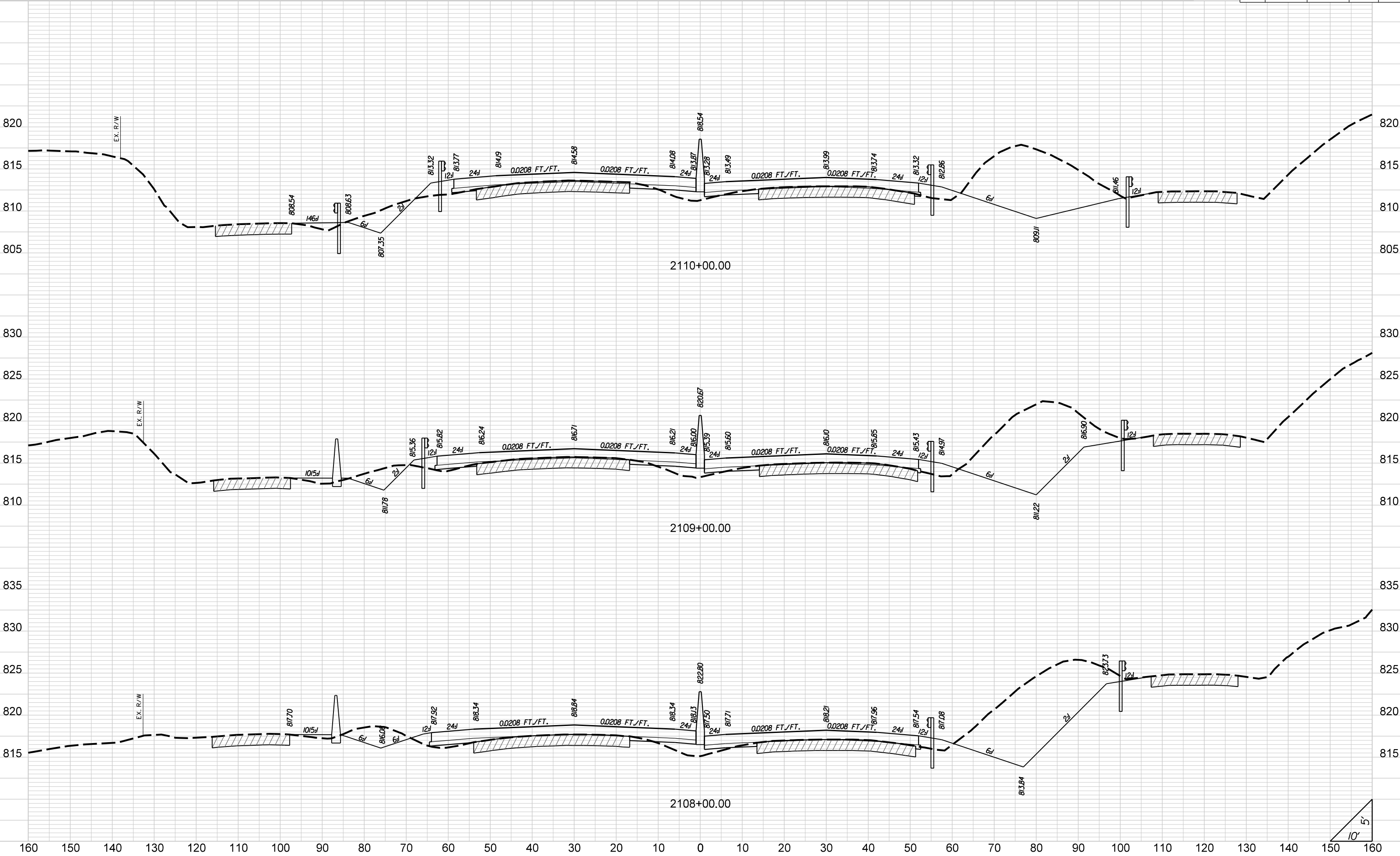
STATE	COUNTY	PROJECT ID	ROAD NO.	SHEET NO.
SC	CHEROKEE	P027116	I-85	X174

I-85



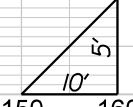
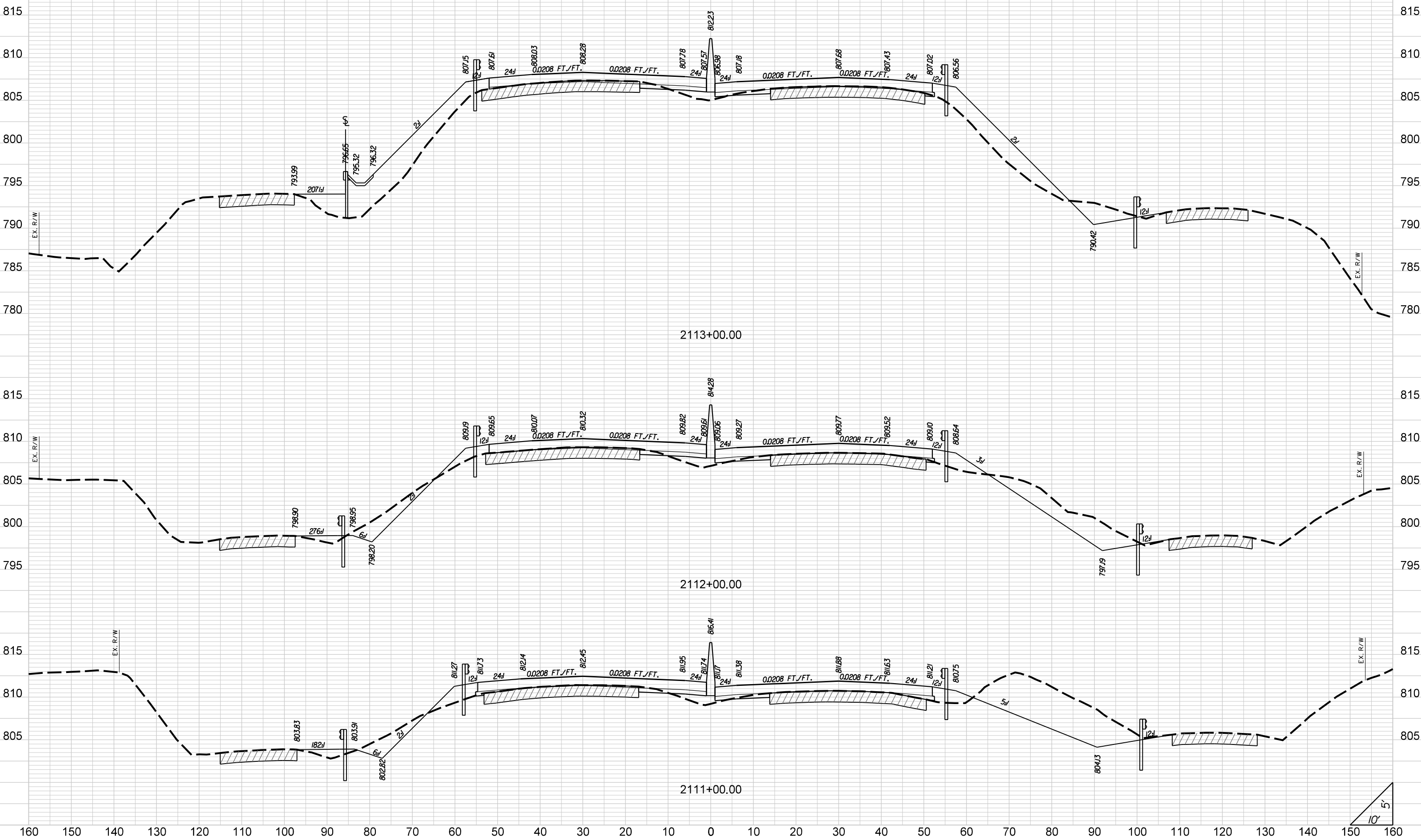
STATE	COUNTY	PROJECT ID	ROAD NO.	SHEET NO.
SC	CHEROKEE	P027116	I-85	X175

I-85

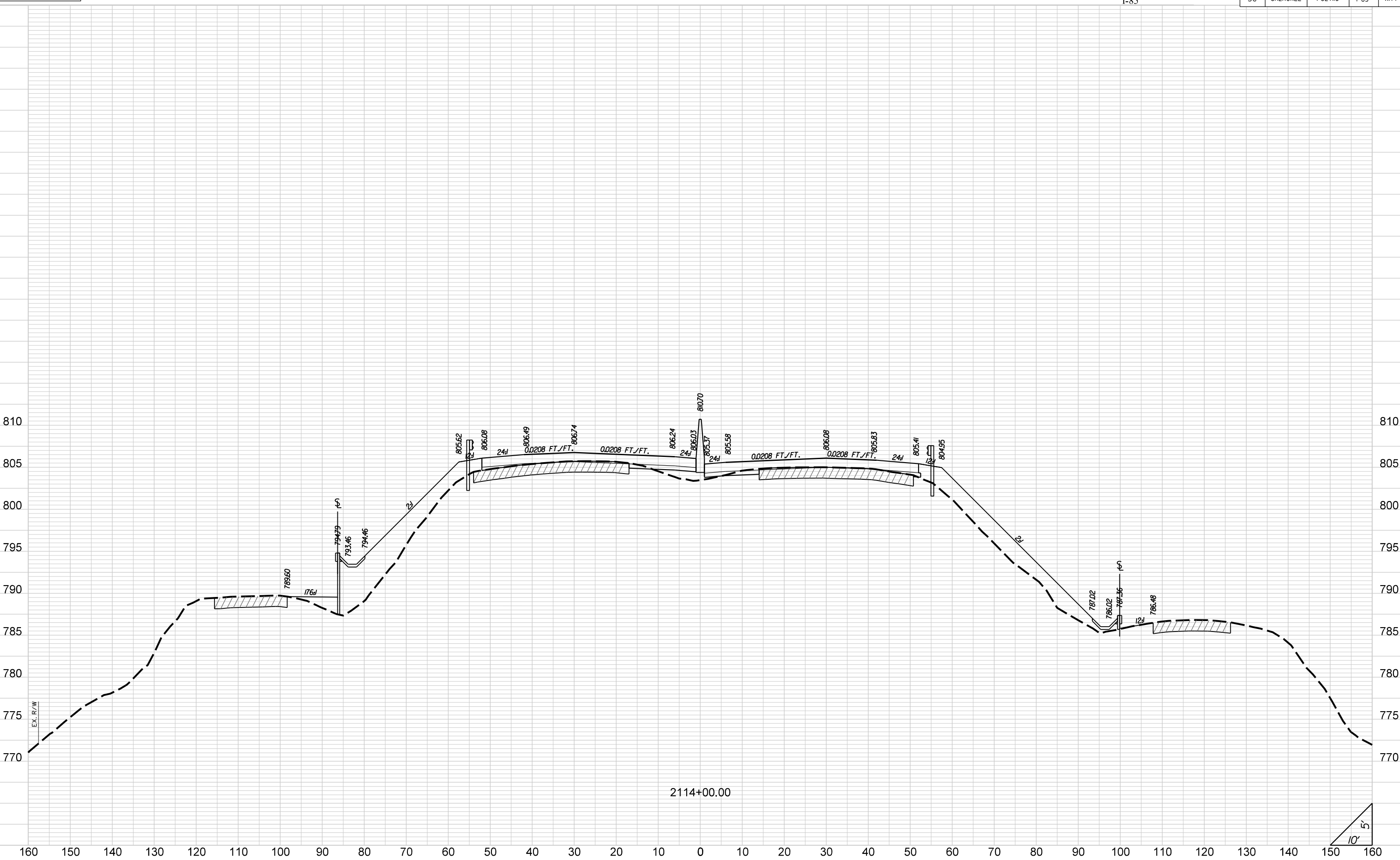


STATE	COUNTY	PROJECT ID	ROAD NO.	SHEET NO.
SC	CHEROKEE	PO27116	I-85	X176

I-85

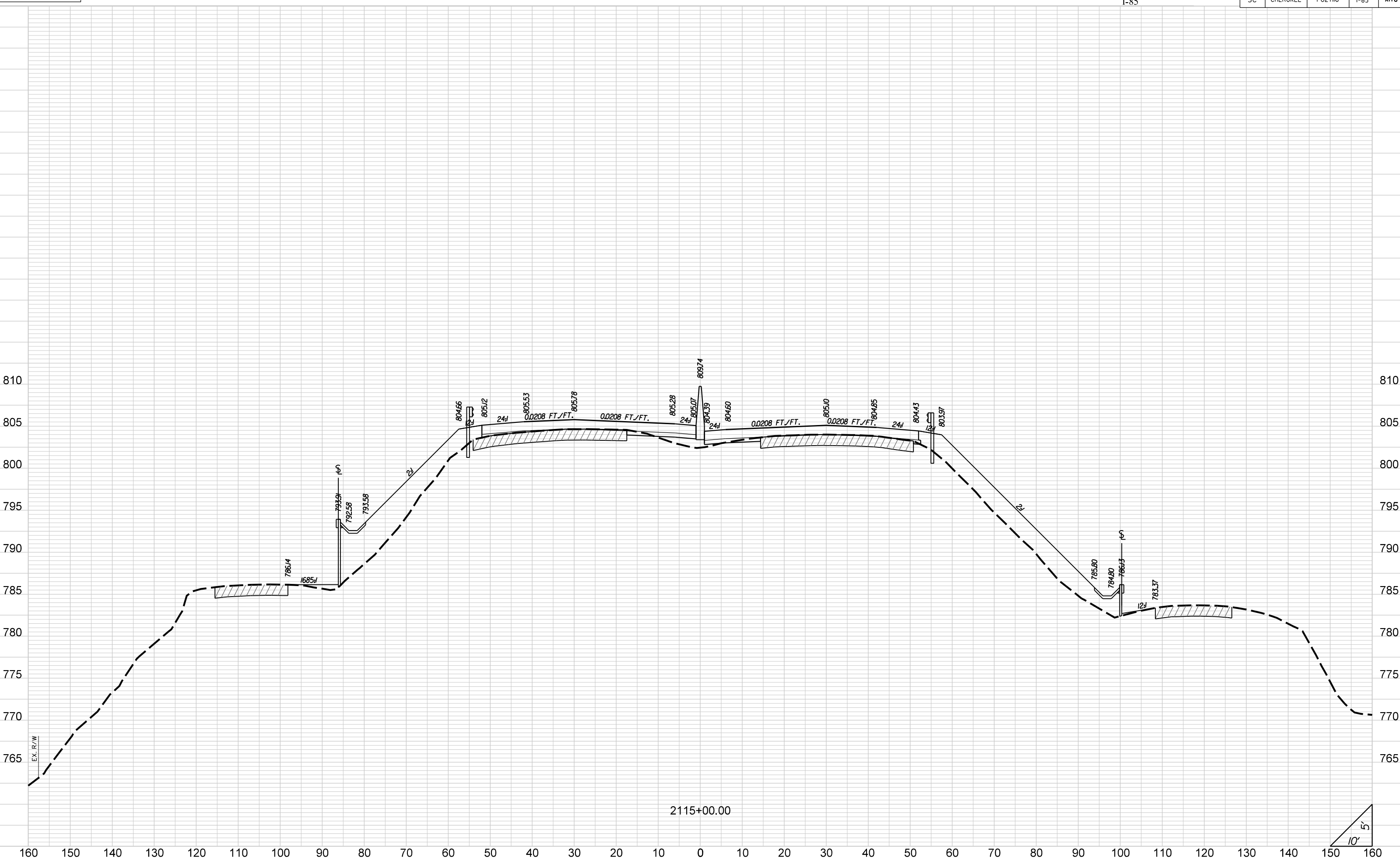


STATE	COUNTY	PROJECT ID	ROAD NO.	SHEET NO.
SC	CHEROKEE	P027116	I-85	X177

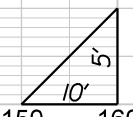


STATE	COUNTY	PROJECT ID	ROAD NO.	SHEET NO.
SC	CHEROKEE	P027116	I-85	X178

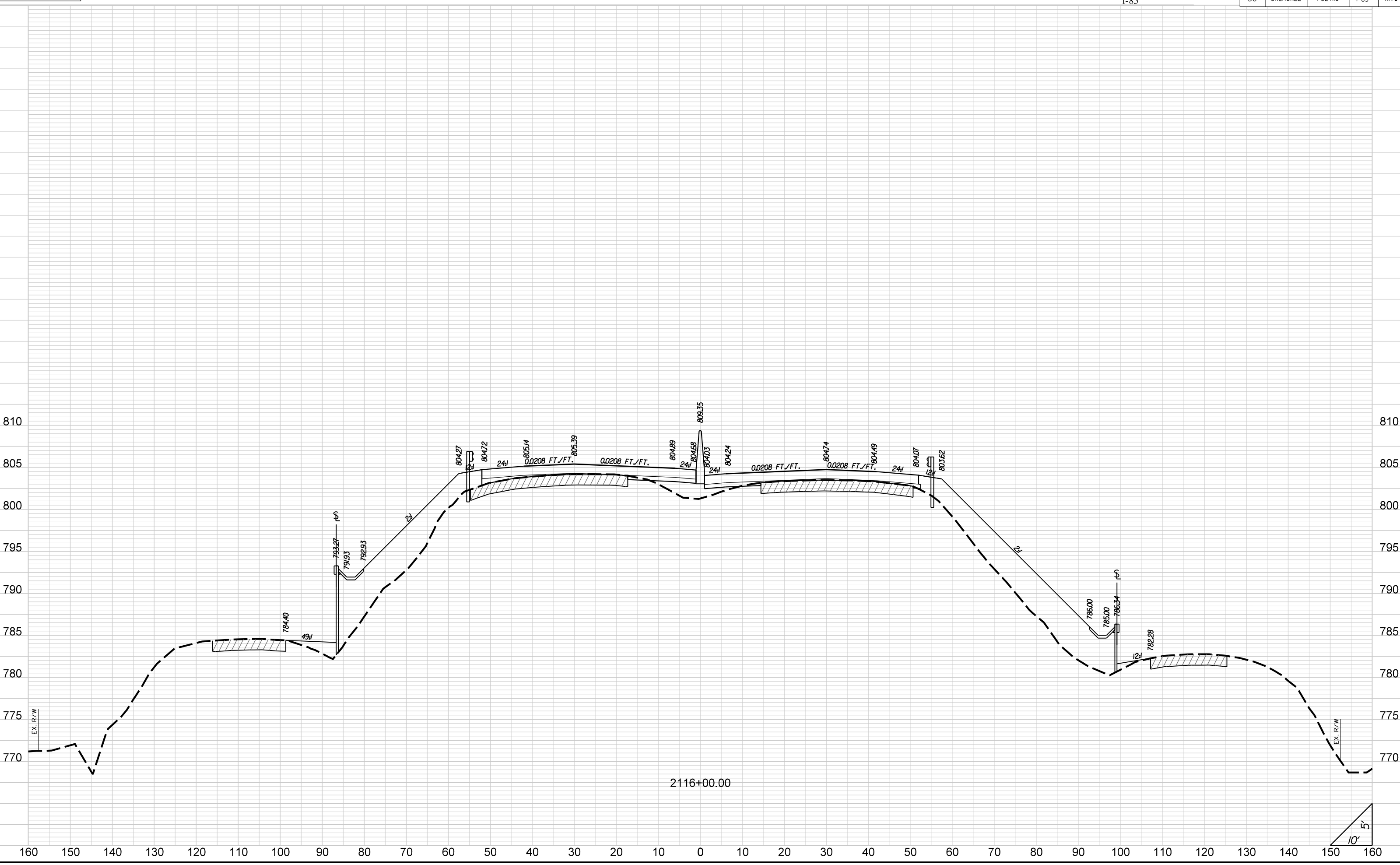
I-85



2115+00.00

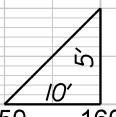
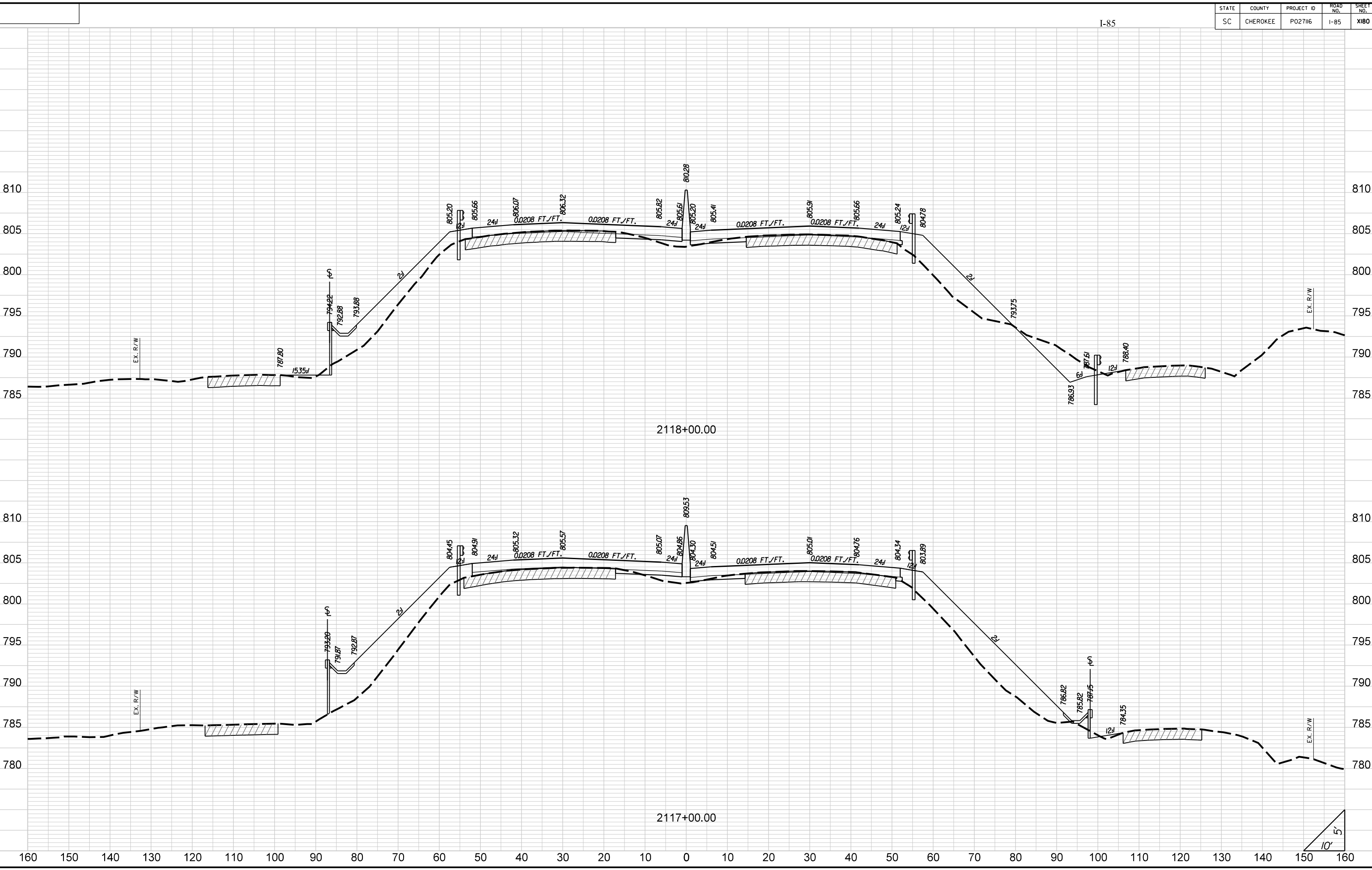


STATE	COUNTY	PROJECT ID	ROAD NO.	SHEET NO.
SC	CHEROKEE	P027116	I-85	X179

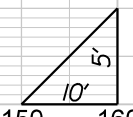
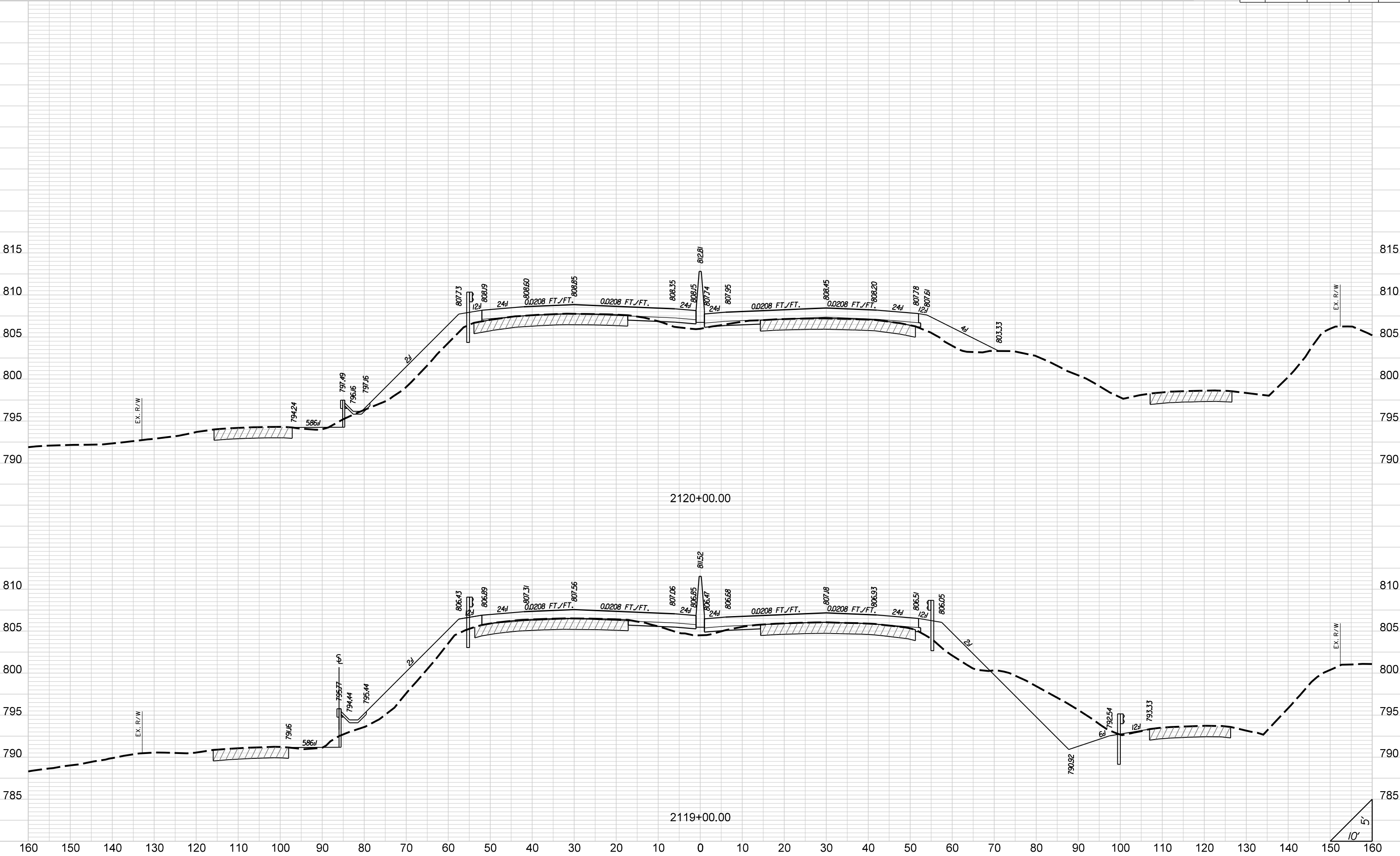


STATE	COUNTY	PROJECT ID	ROAD NO.	SHEET NO.
SC	CHEROKEE	P027116	I-85	X180

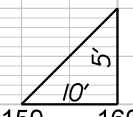
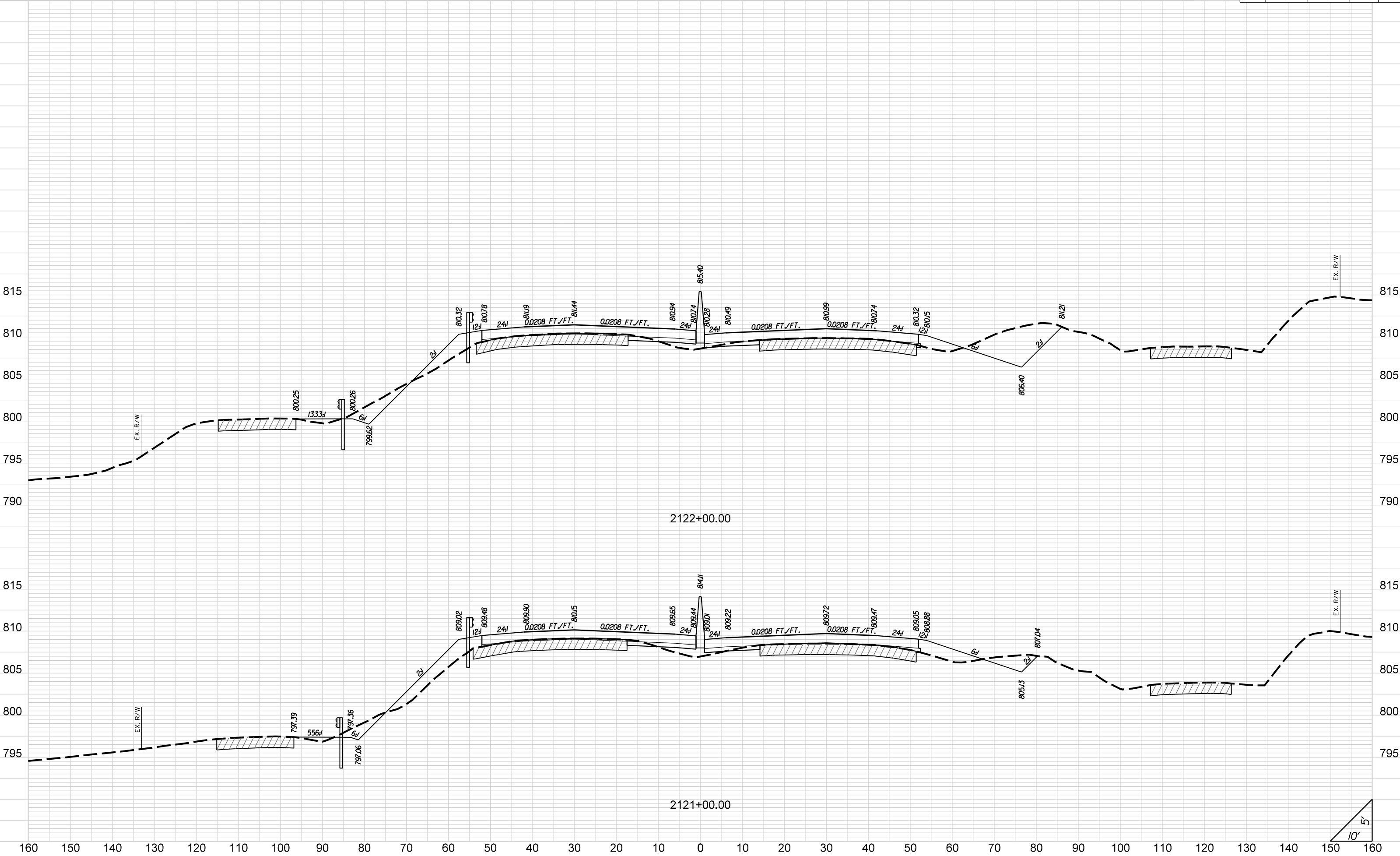
I-85



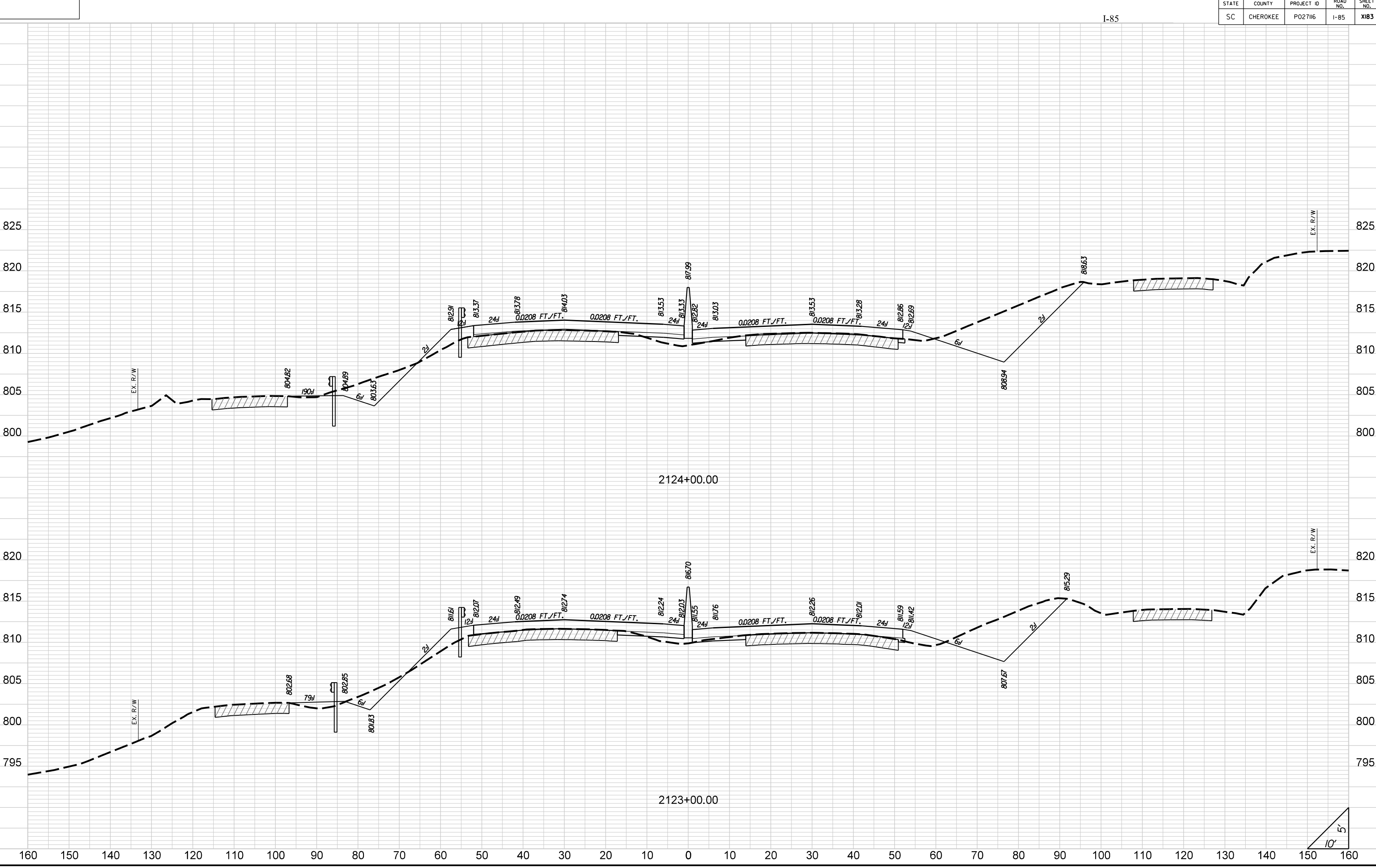
STATE	COUNTY	PROJECT ID	ROAD NO.	SHEET NO.
SC	CHEROKEE	PO27116	I-85	XI81



STATE	COUNTY	PROJECT ID	ROAD NO.	SHEET NO.
SC	CHEROKEE	P027116	I-85	X182

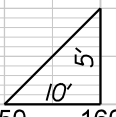
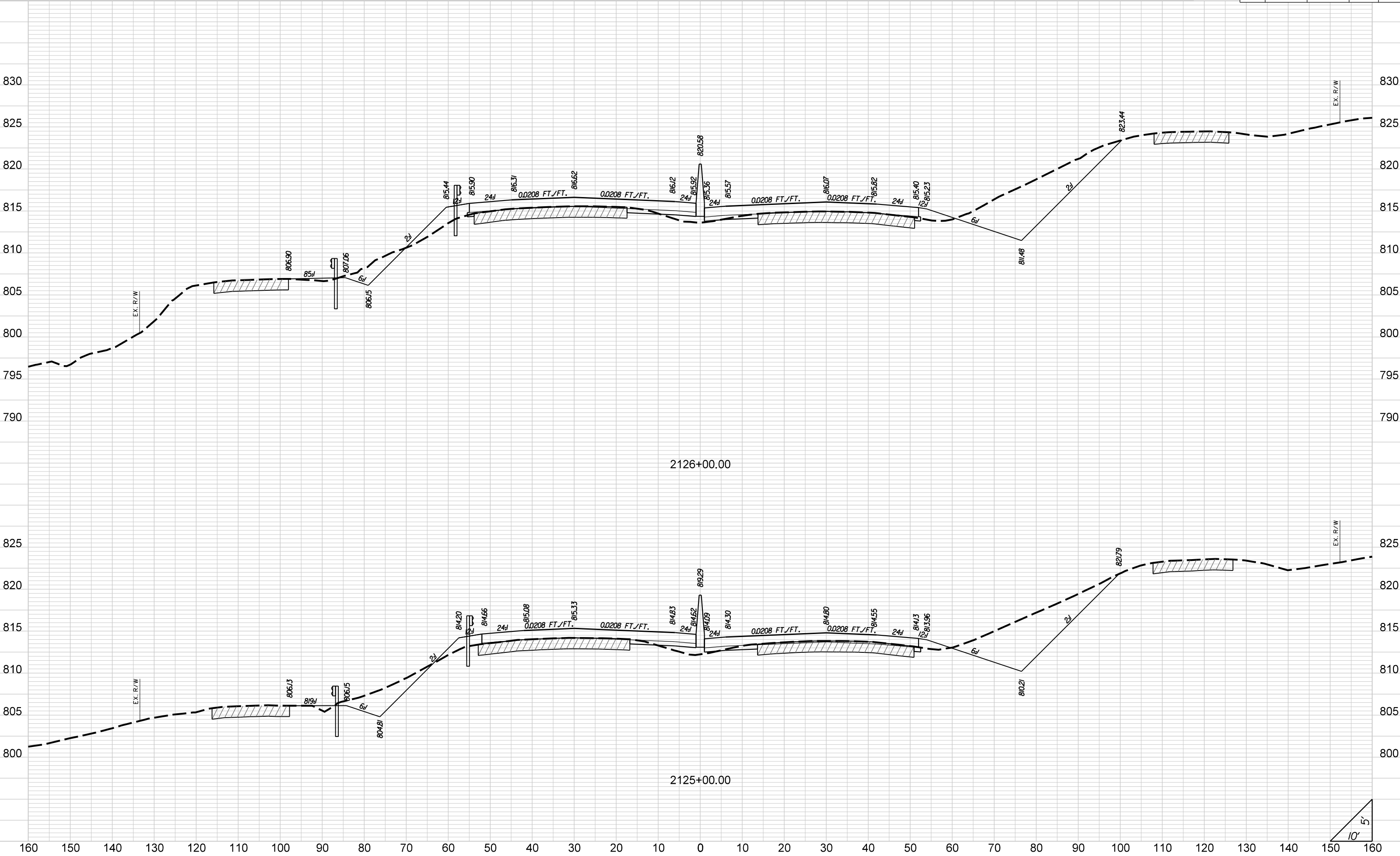


STATE	COUNTY	PROJECT ID	ROAD NO.	SHEET NO.
SC	CHEROKEE	P027116	I-85	X183

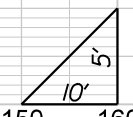
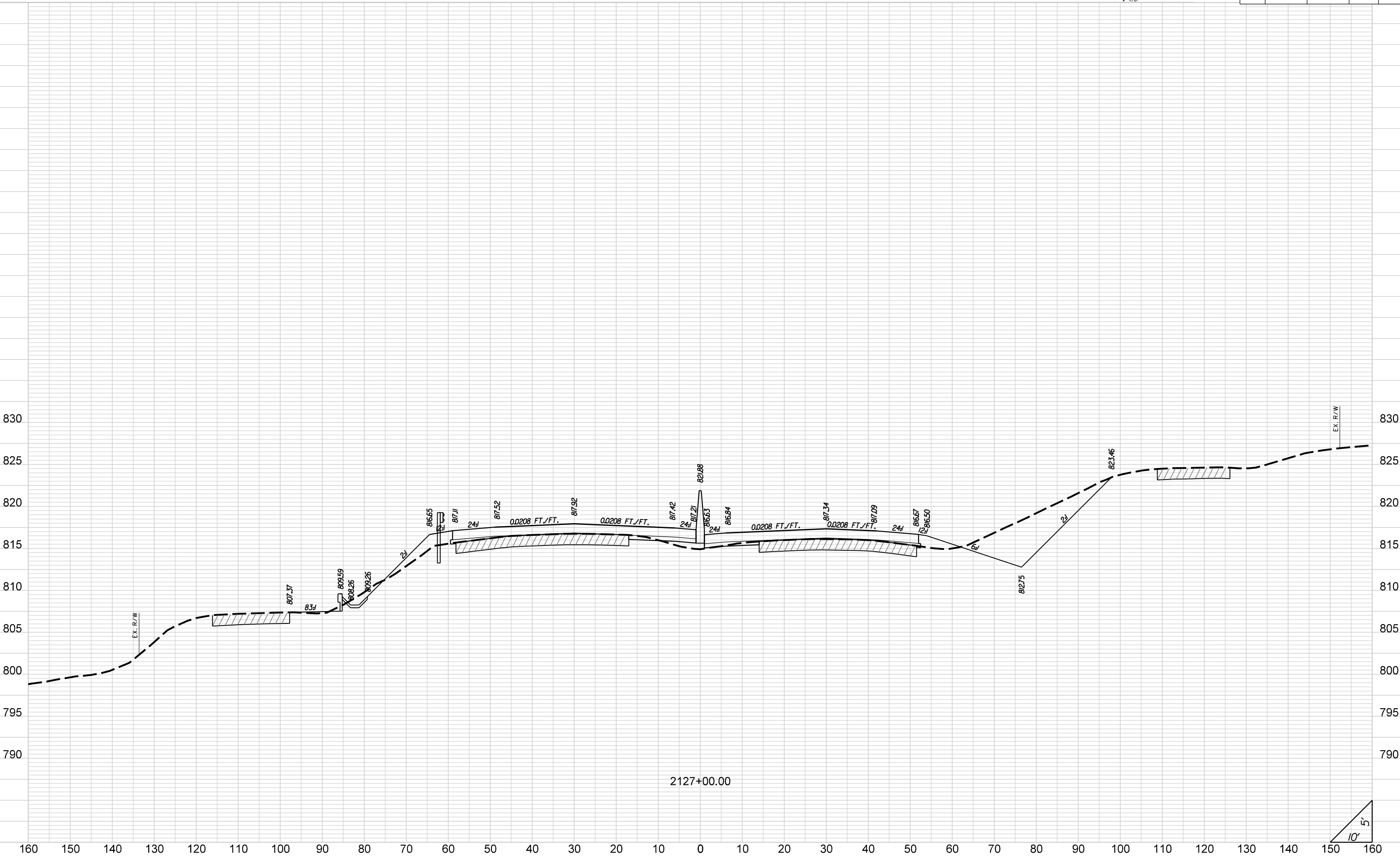


STATE	COUNTY	PROJECT ID	ROAD NO.	SHEET NO.
SC	CHEROKEE	P027116	I-85	X184

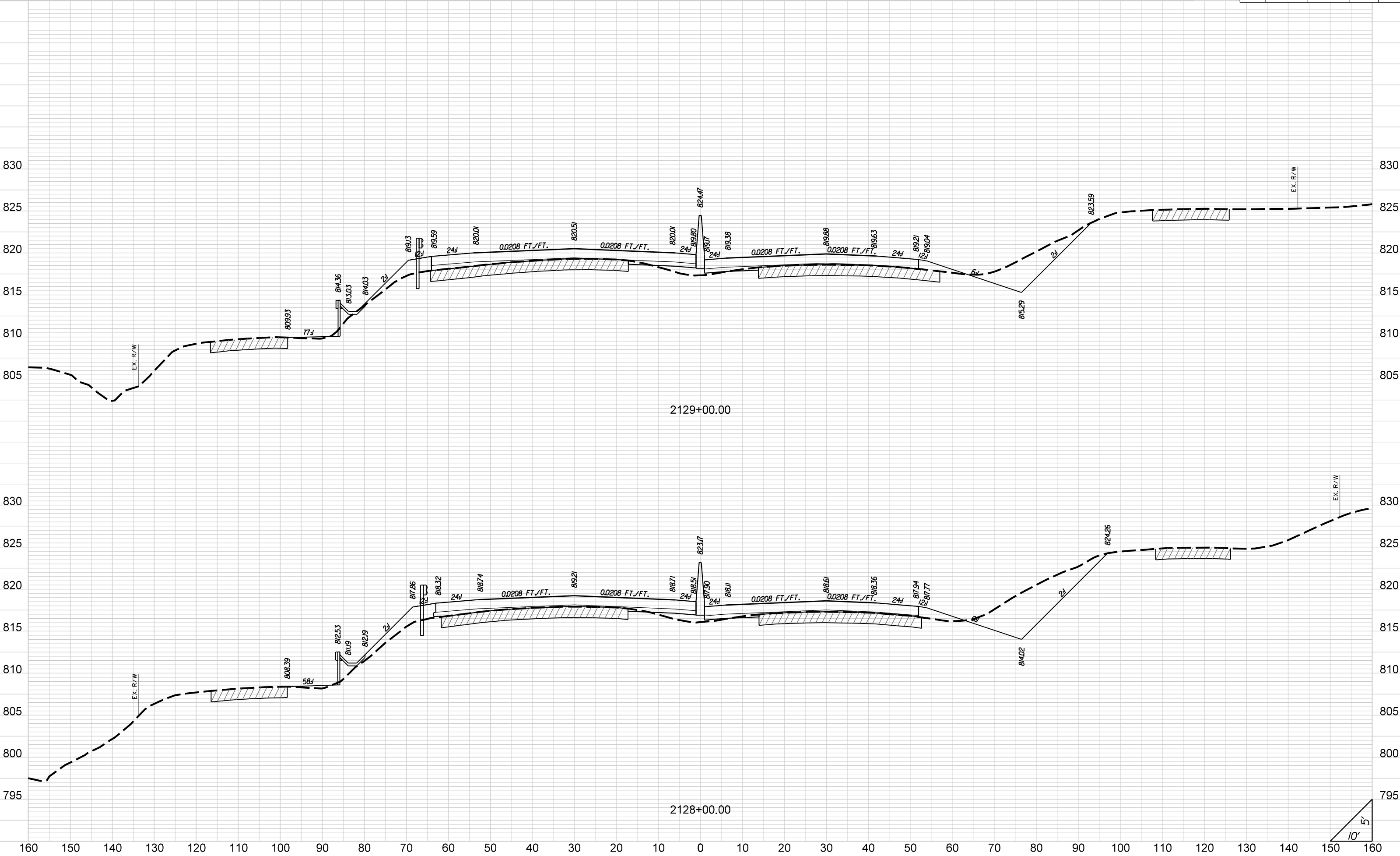
I-85



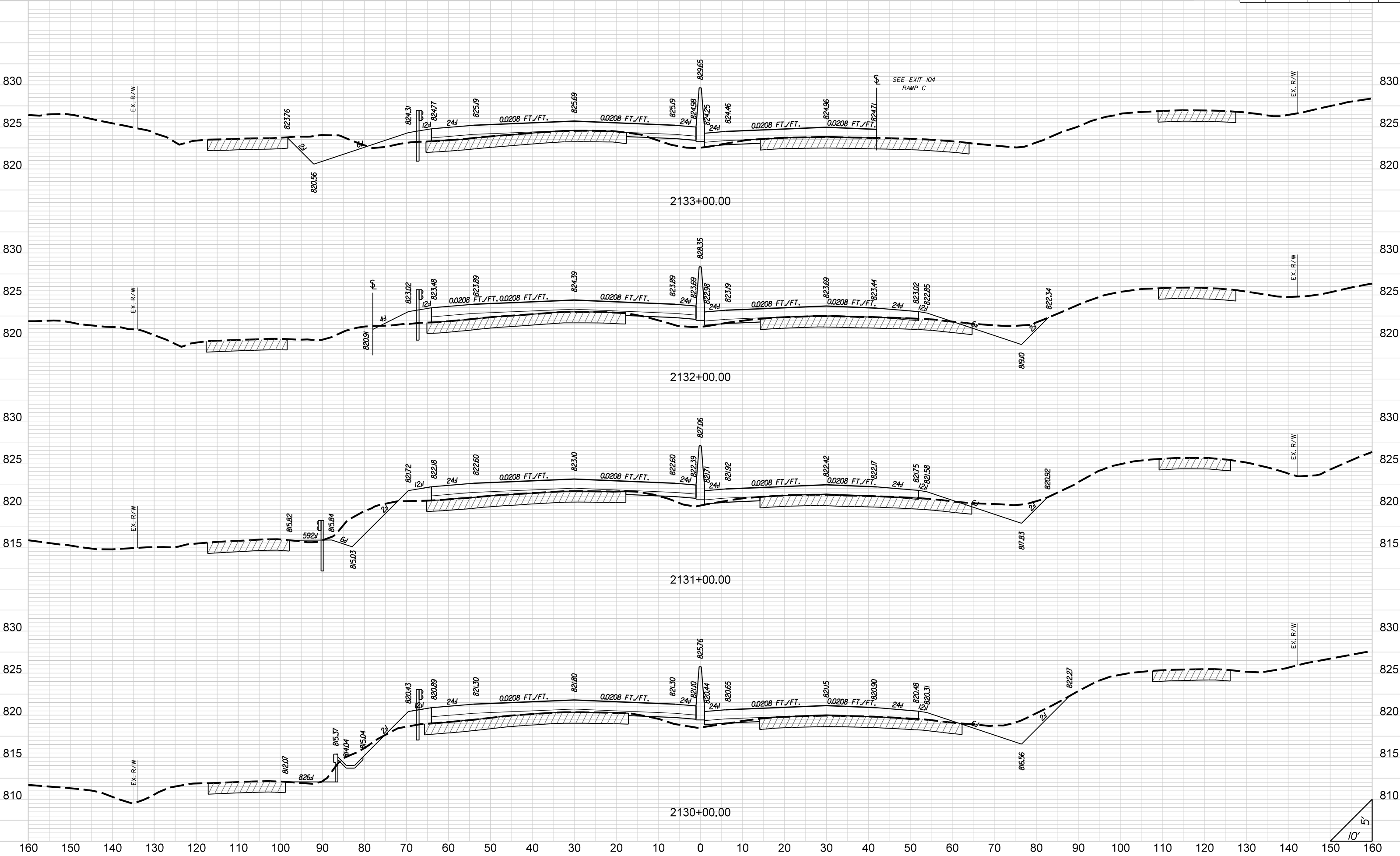
STATE	COUNTY	PROJECT ID	ROAD NO.	SHEET NO.
SC	CHEROKEE	P027116	I-85	X185



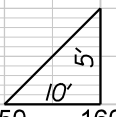
STATE	COUNTY	PROJECT ID	ROAD NO.	SHEET NO.
SC	CHEROKEE	P027116	I-85	X186



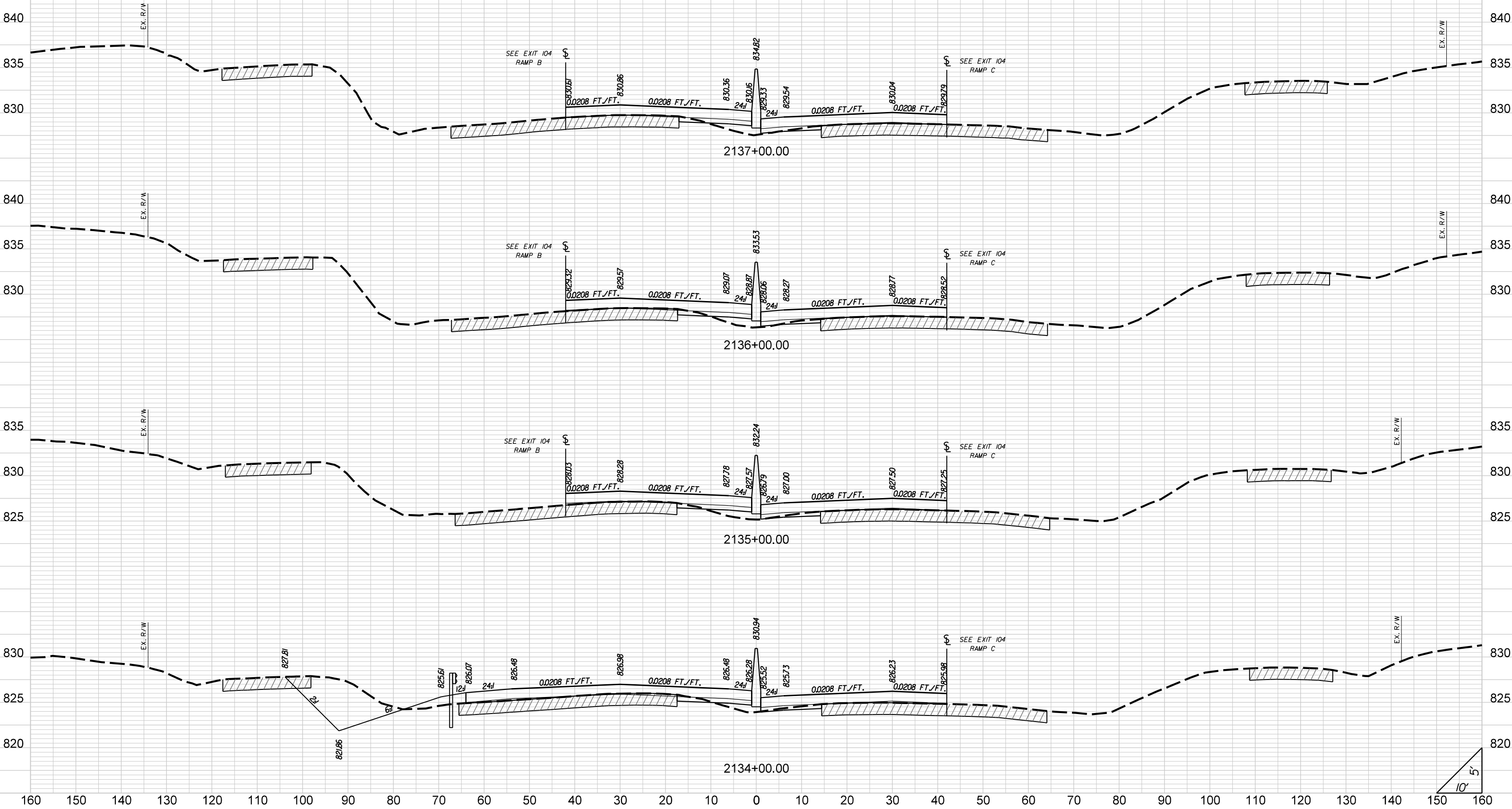
STATE	COUNTY	PROJECT ID	ROAD NO.	SHEET NO.
SC	CHEROKEE	PO27116	I-85	X187



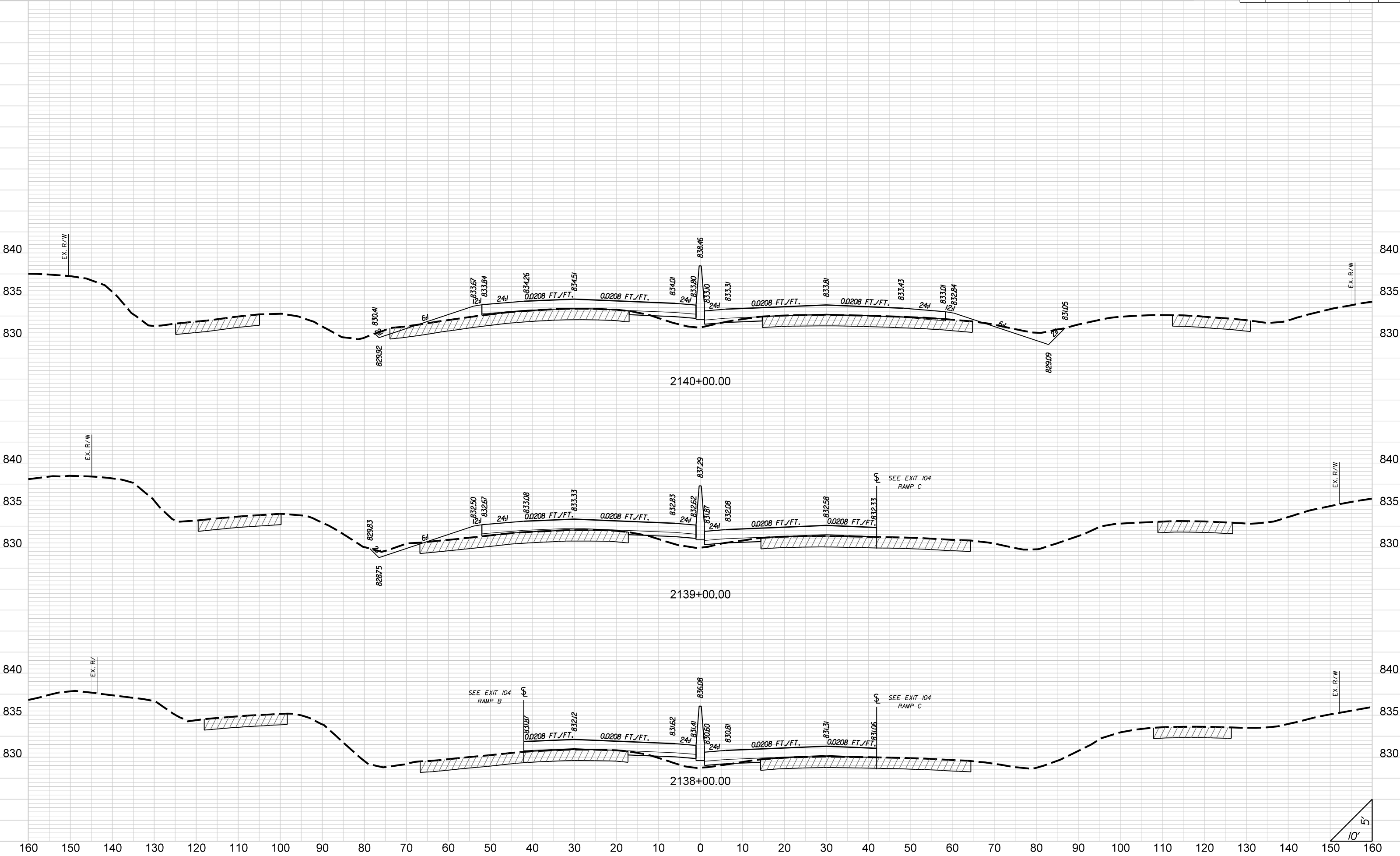
SEE EXIT 104
RAMP C



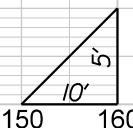
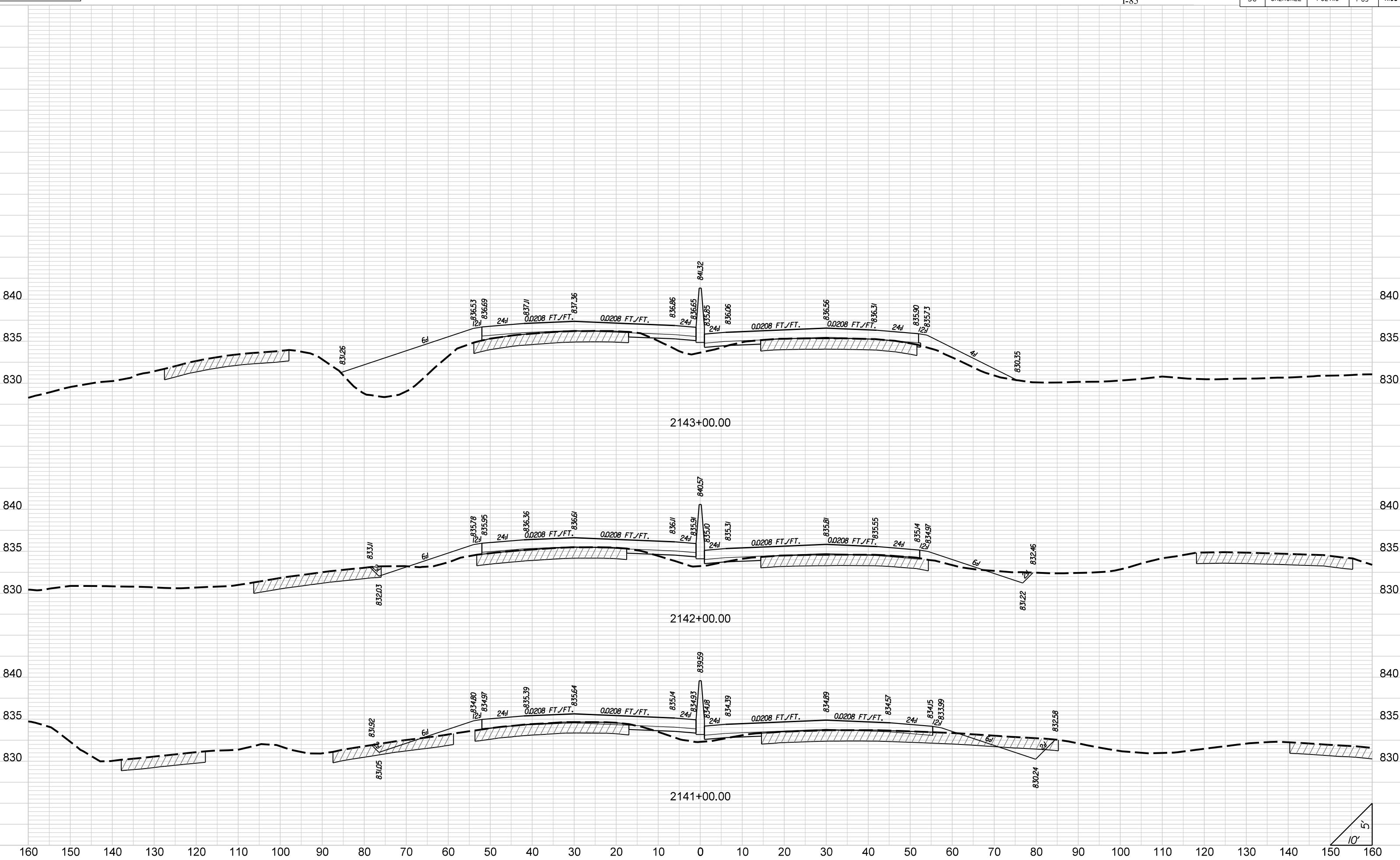
STATE	COUNTY	PROJECT ID	ROAD NO.	SHEET NO.
SC	CHEROKEE	P027116	I-85	X188



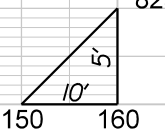
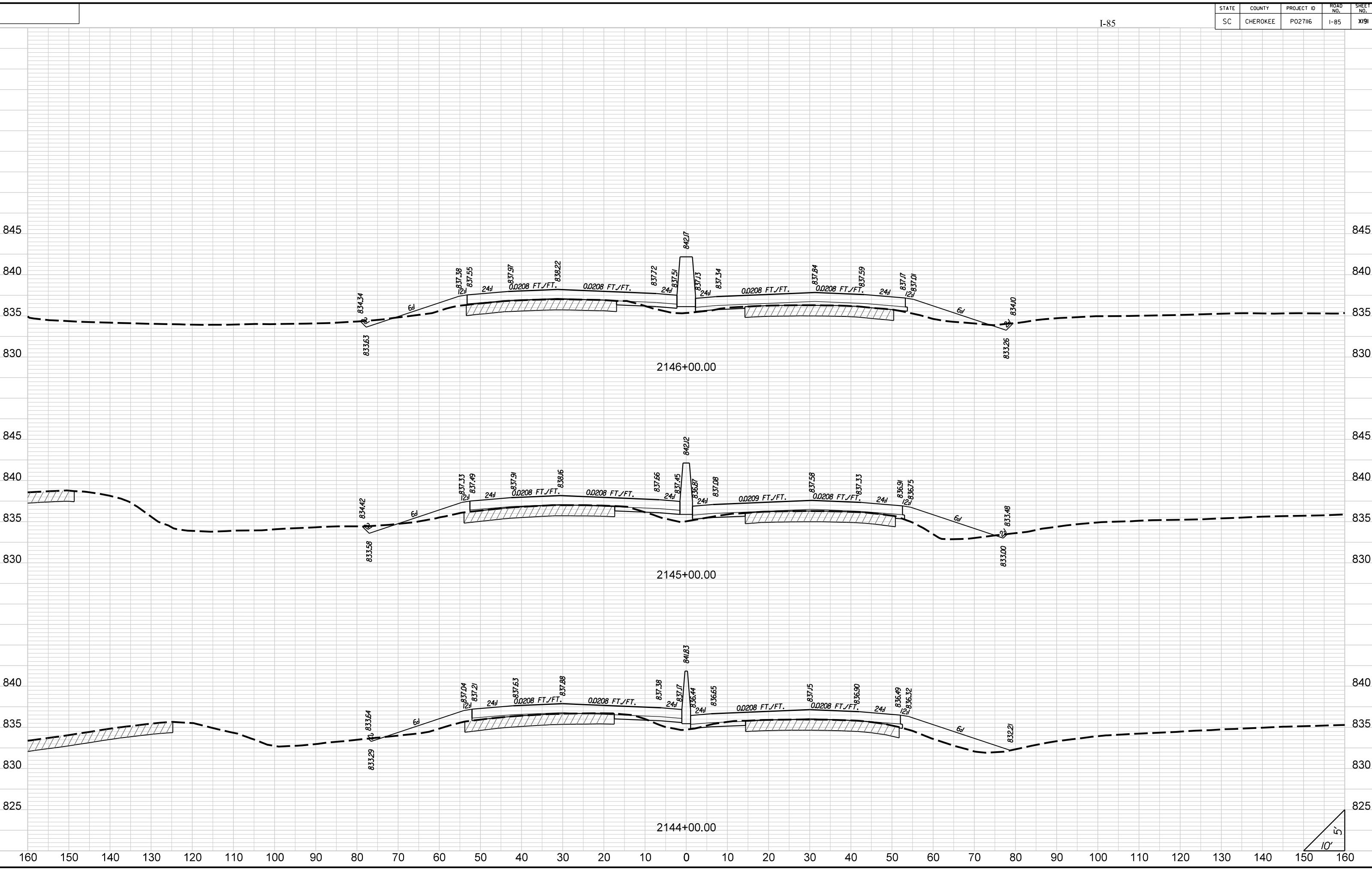
STATE	COUNTY	PROJECT ID	ROAD NO.	SHEET NO.
SC	CHEROKEE	P027116	I-85	X189



STATE	COUNTY	PROJECT ID	ROAD NO.	SHEET NO.
SC	CHEROKEE	P027116	I-85	X190

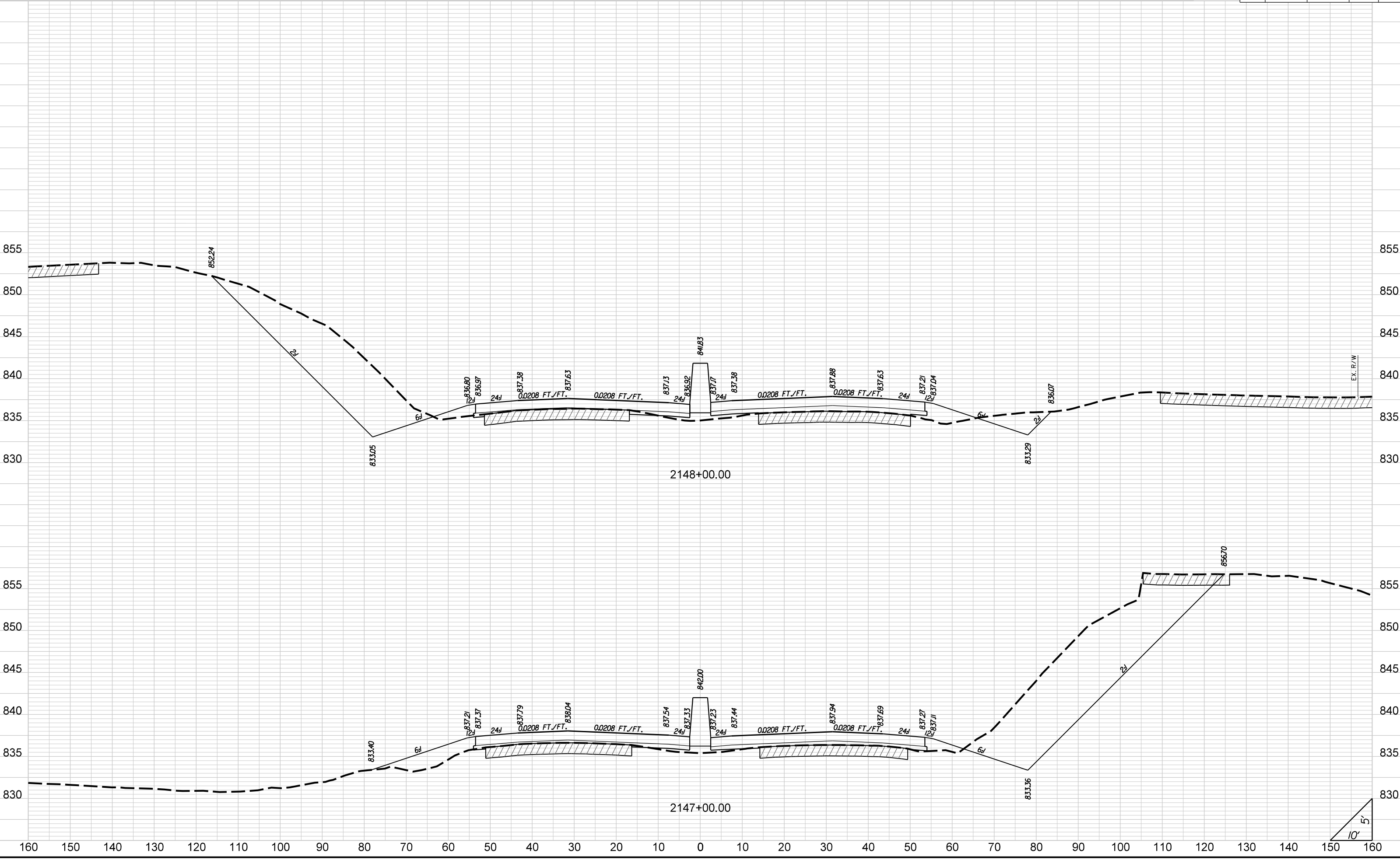


STATE	COUNTY	PROJECT ID	ROAD NO.	SHEET NO.
SC	CHEROKEE	P027116	I-85	X191

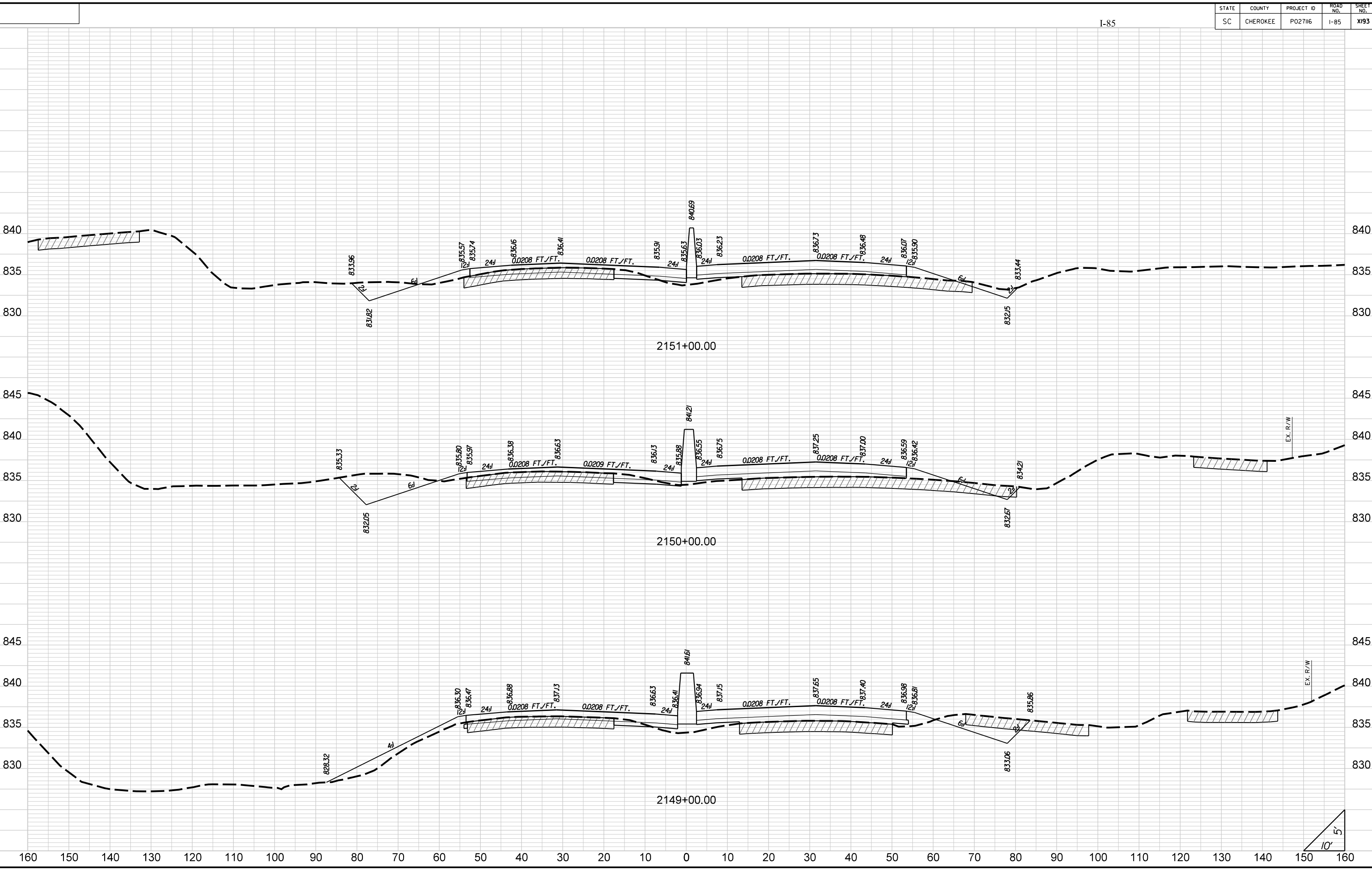


STATE	COUNTY	PROJECT ID	ROAD NO.	SHEET NO.
SC	CHEROKEE	P027116	I-85	X192

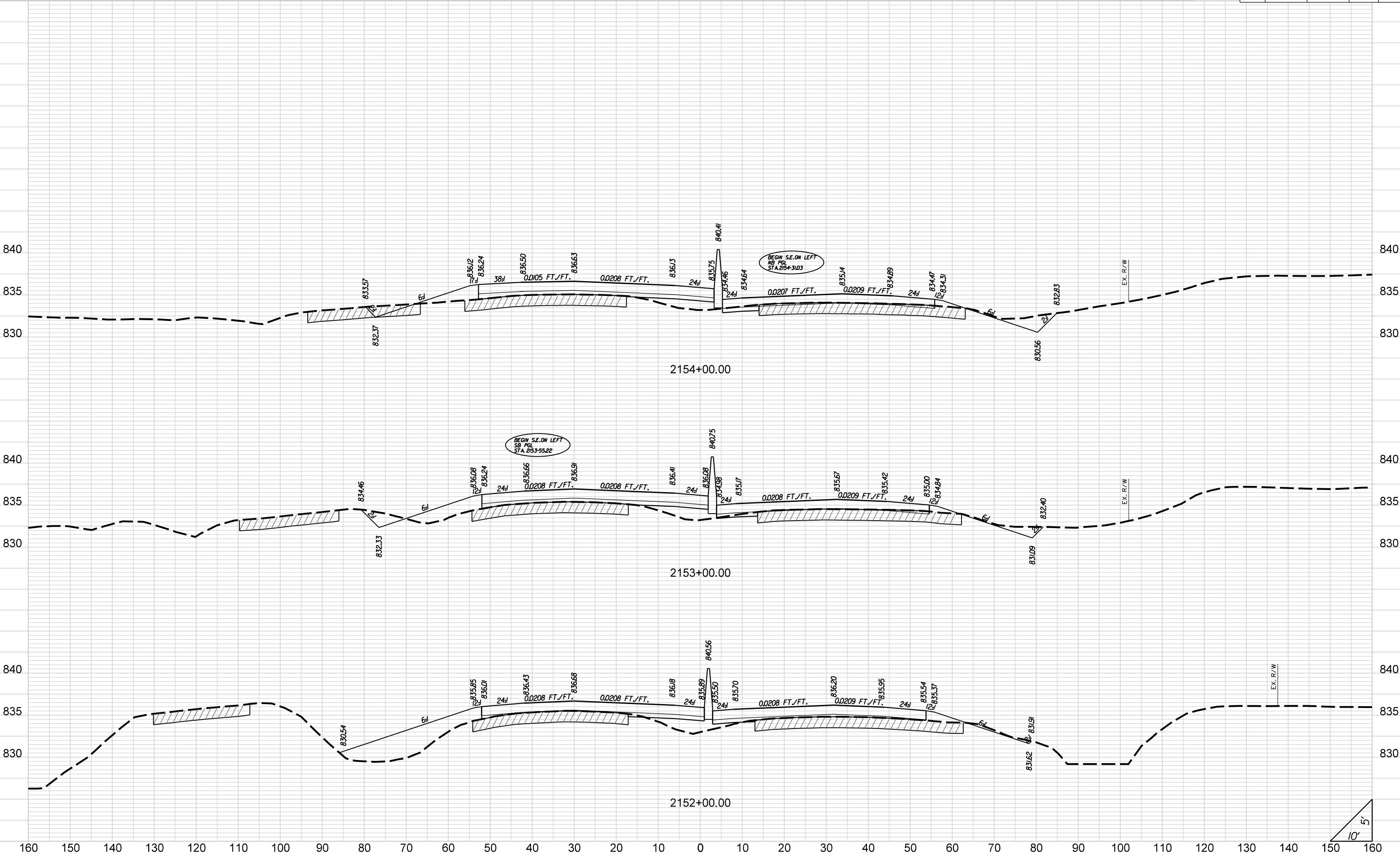
I-85

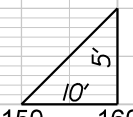
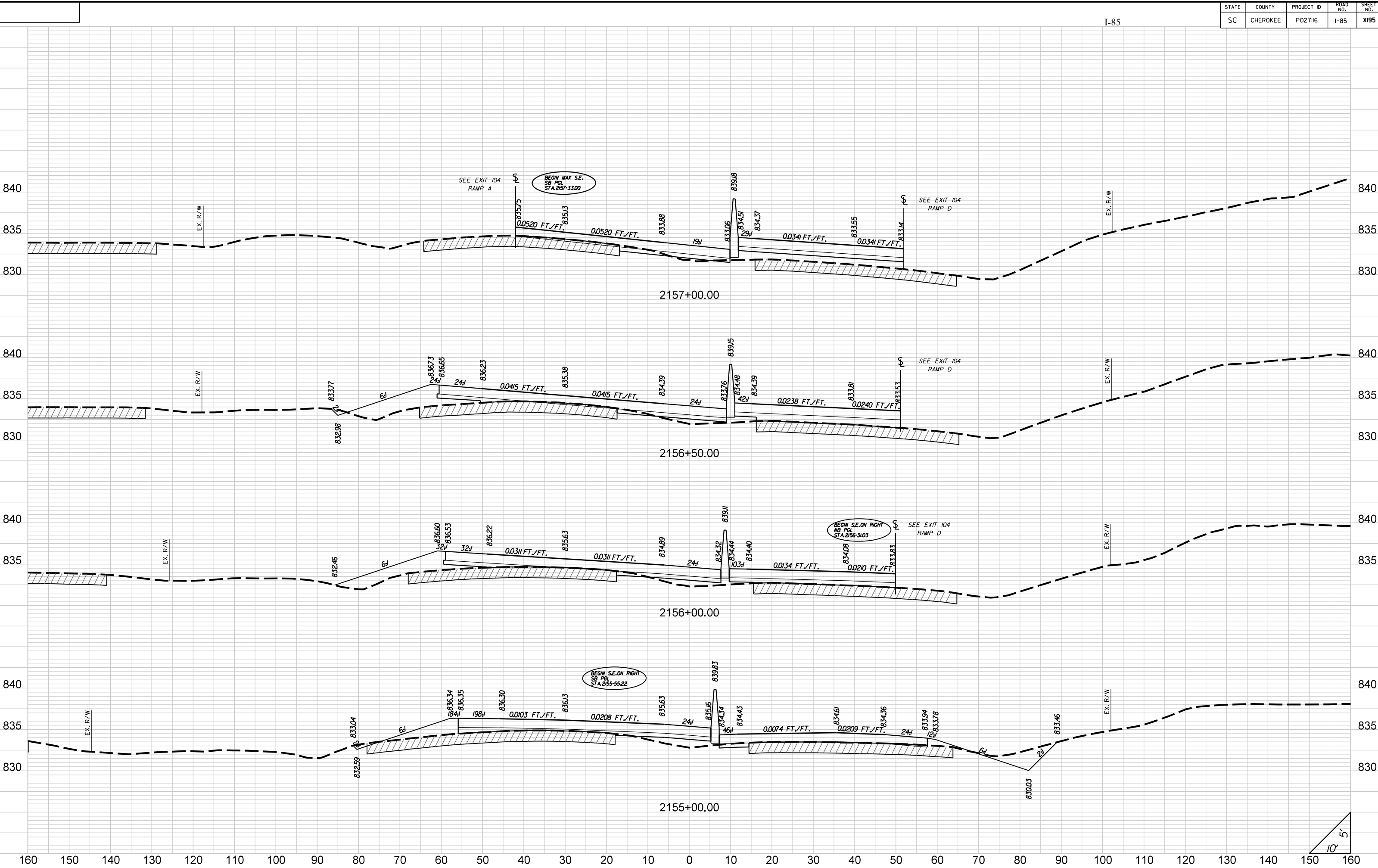


STATE	COUNTY	PROJECT ID	ROAD NO.	SHEET NO.
SC	CHEROKEE	P027116	I-85	X193



STATE	COUNTY	PROJECT ID	ROAD NO.	SHEET NO.
SC	CHEROKEE	P027116	I-85	X194

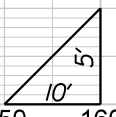




STATE	COUNTY	PROJECT ID	ROAD NO.	SHEET NO.
SC	CHEROKEE	P027116	I-85	X196

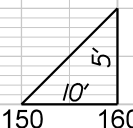
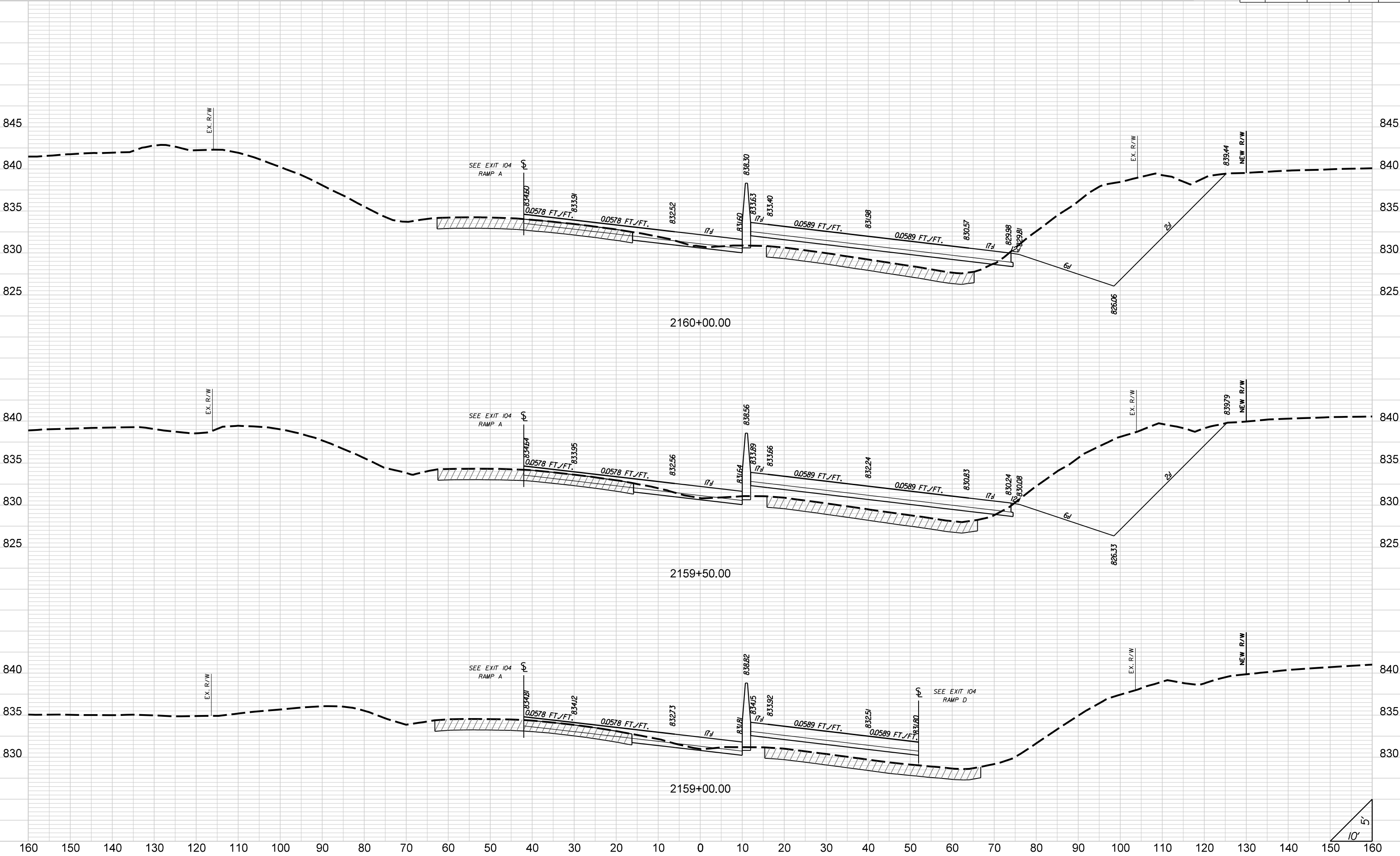


BEGIN MAX S.E.
NB PGL
STA. 2158+3.66



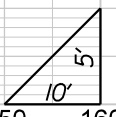
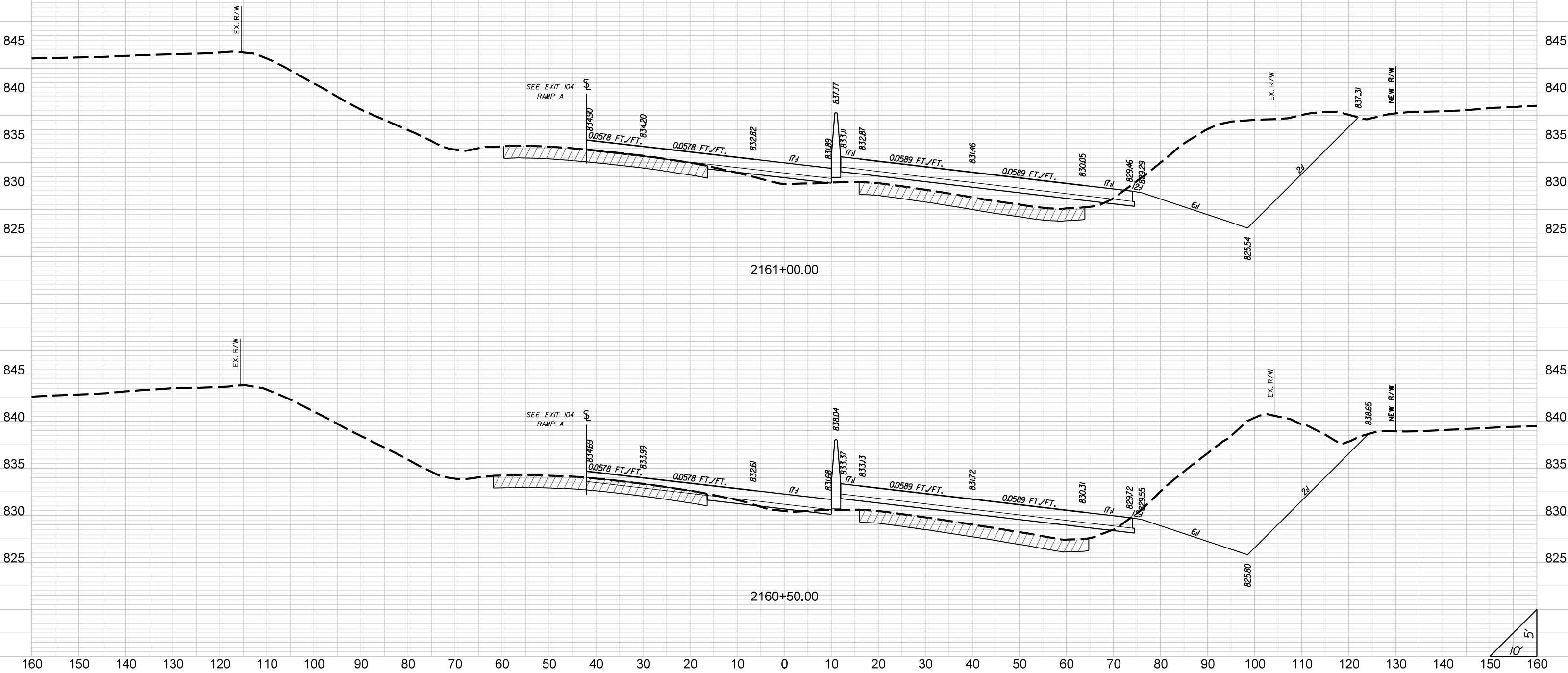
STATE	COUNTY	PROJECT ID	ROAD NO.	SHEET NO.
SC	CHEROKEE	P027116	I-85	XI97

I-85



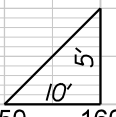
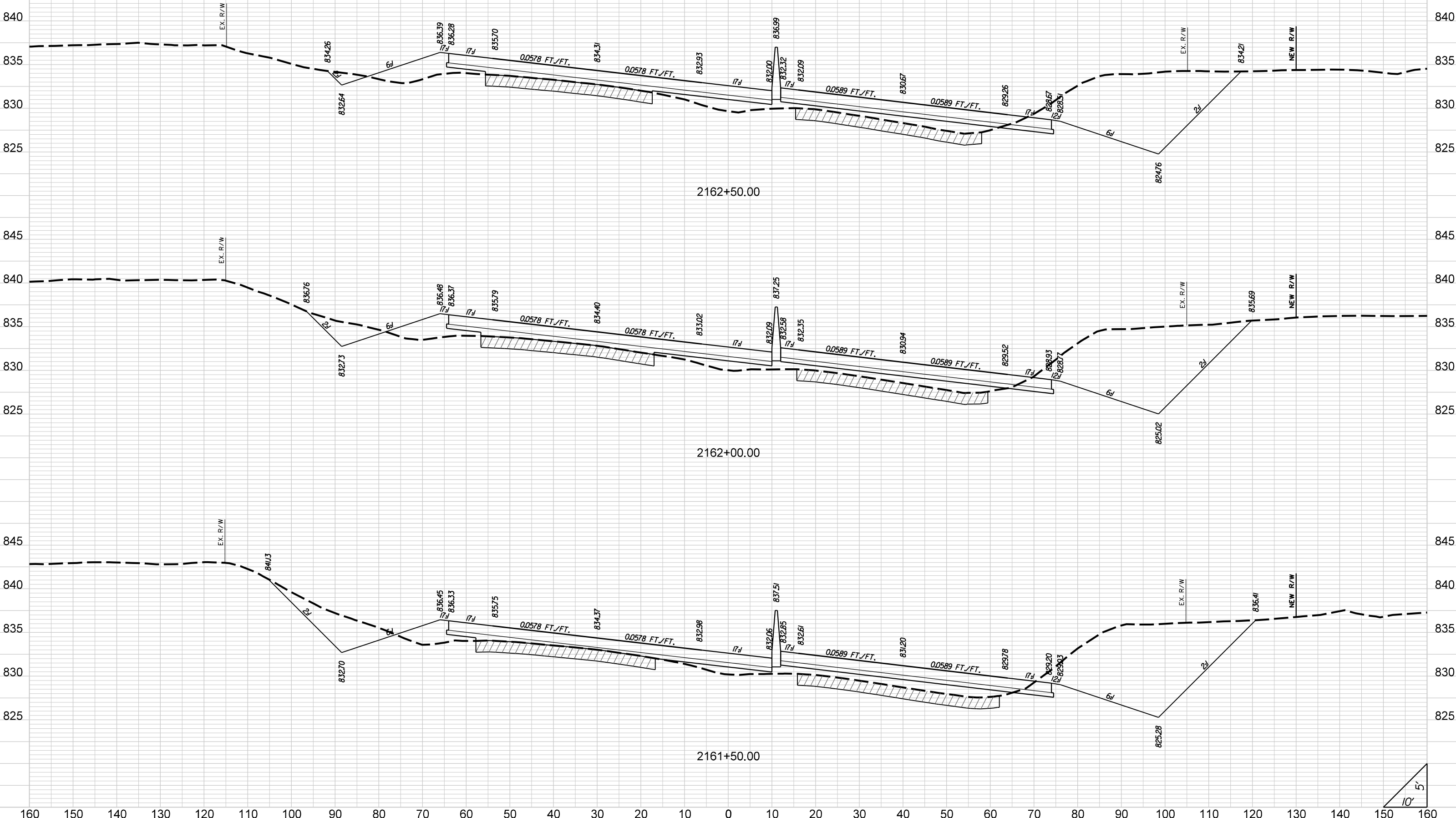
STATE	COUNTY	PROJECT ID	ROAD NO.	SHEET NO.
SC	CHEROKEE	P027116	I-85	X198

I-85

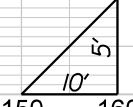
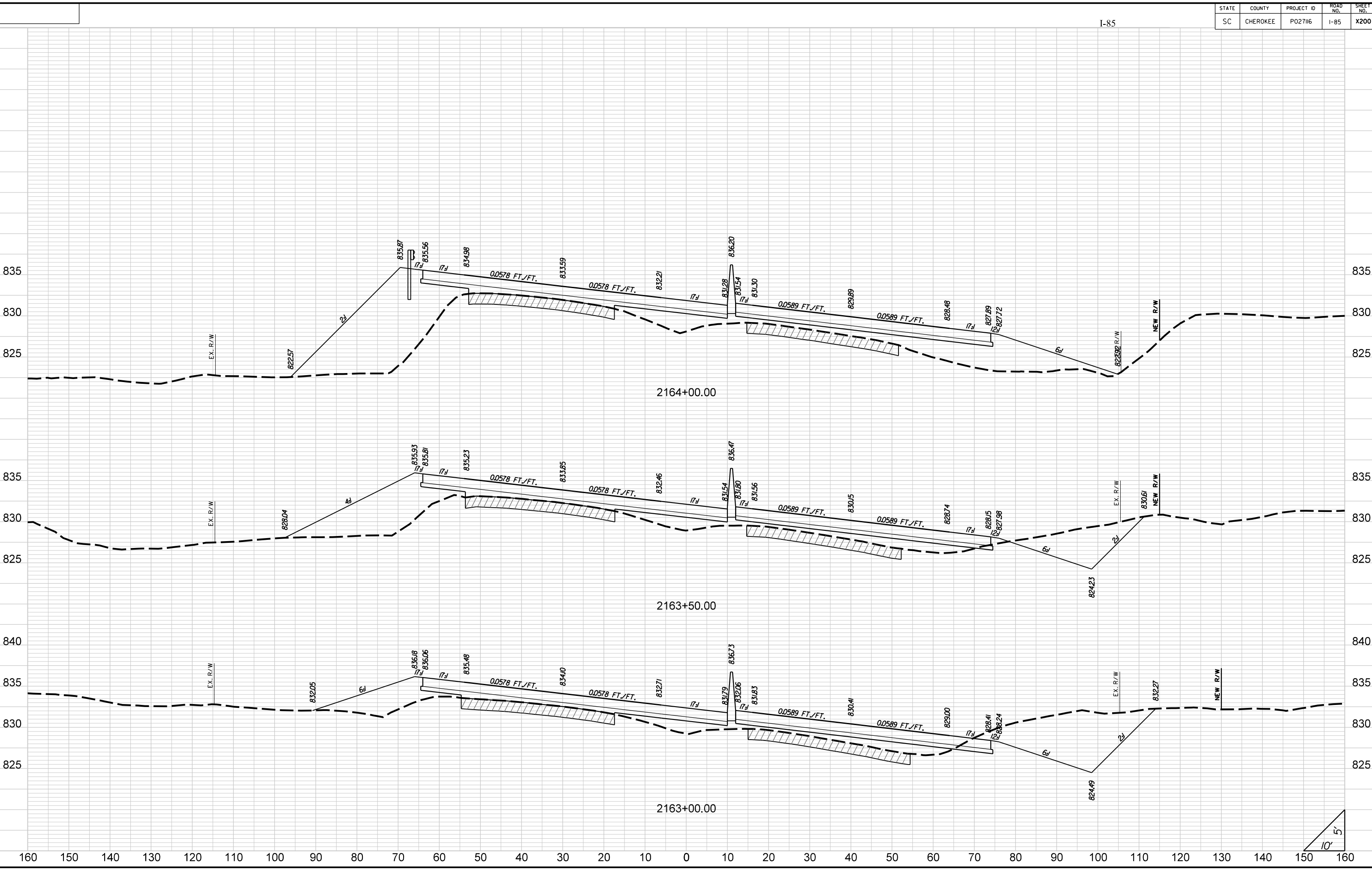


STATE	COUNTY	PROJECT ID	ROAD NO.	SHEET NO.
SC	CHEROKEE	P027116	I-85	XI99

I-85

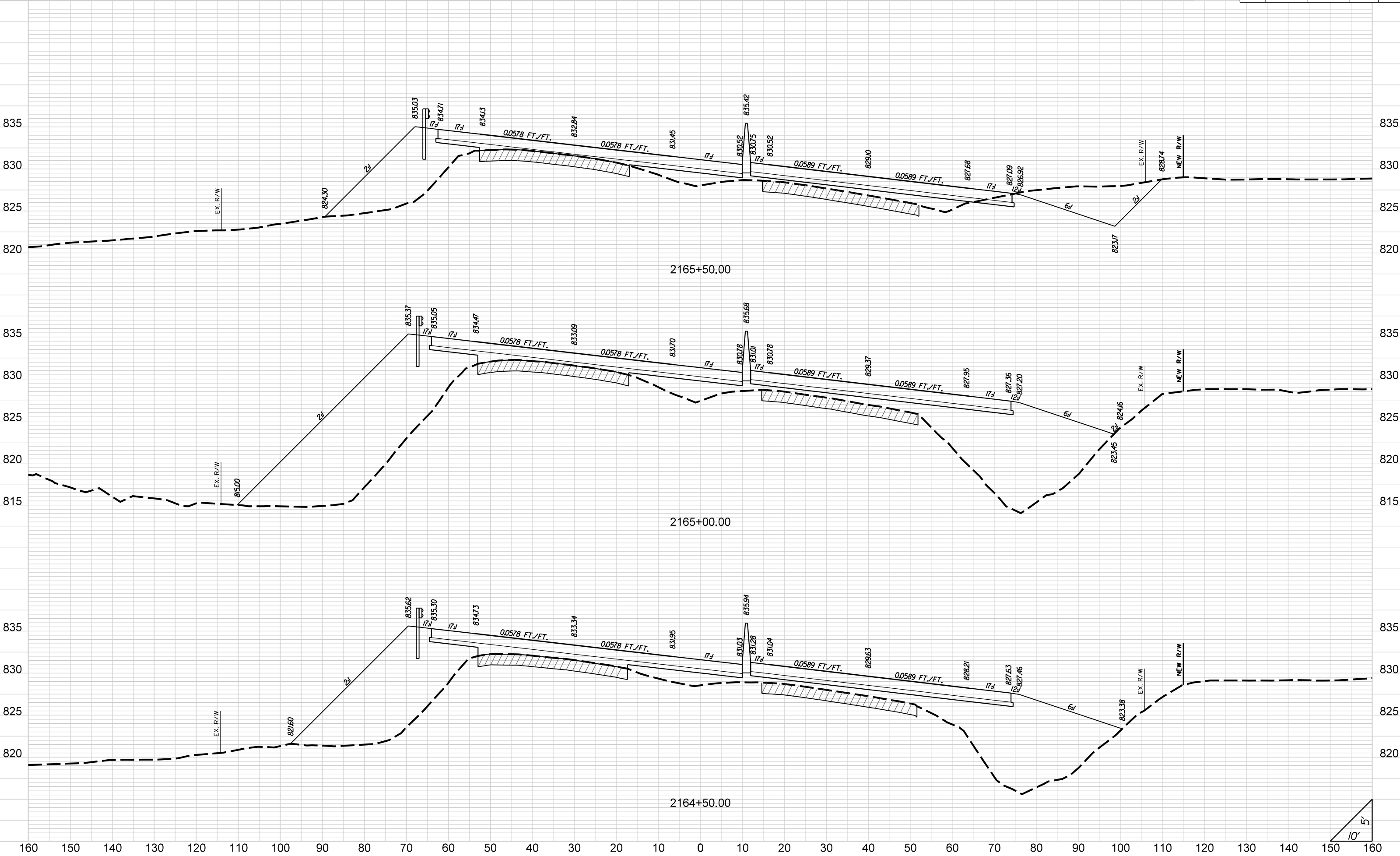


I-85



STATE	COUNTY	PROJECT ID	ROAD NO.	SHEET NO.
SC	CHEROKEE	P027116	I-85	X201

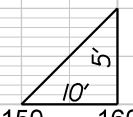
I-85



2165+50.00

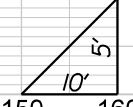
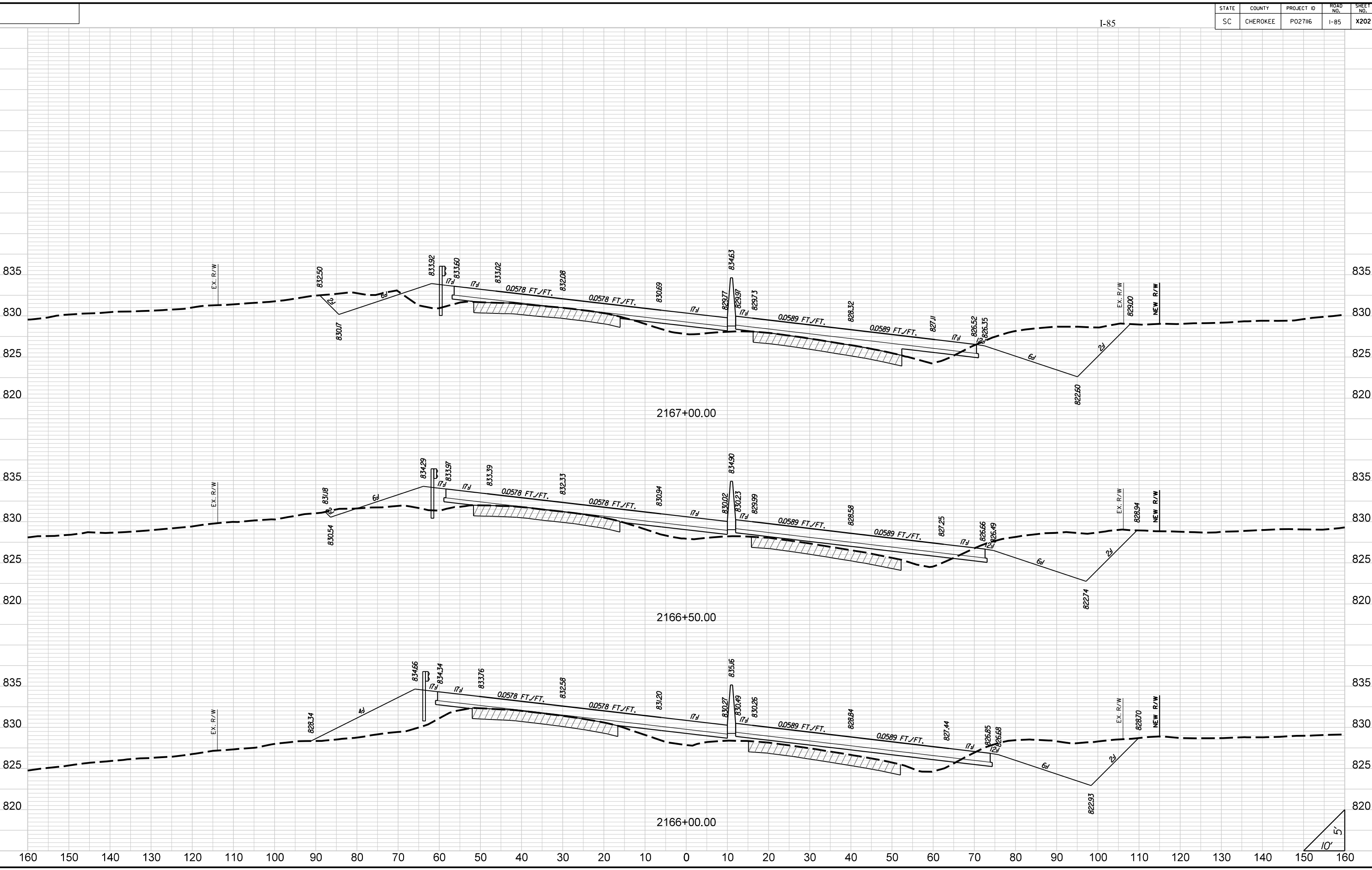
2165+00.00

2164+50.00



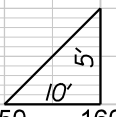
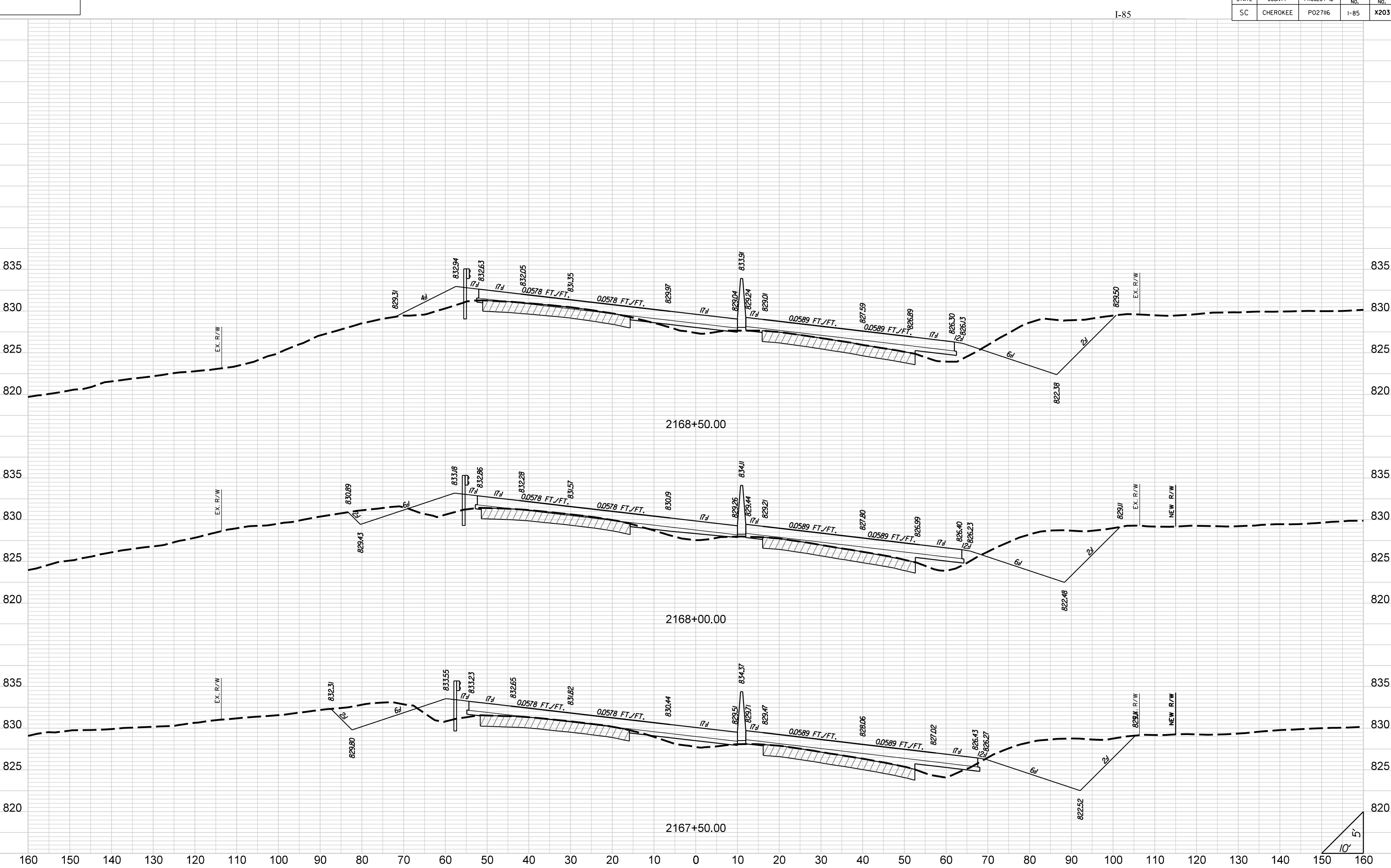
STATE	COUNTY	PROJECT ID	ROAD NO.	SHEET NO.
SC	CHEROKEE	P027116	I-85	X202

I-85



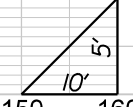
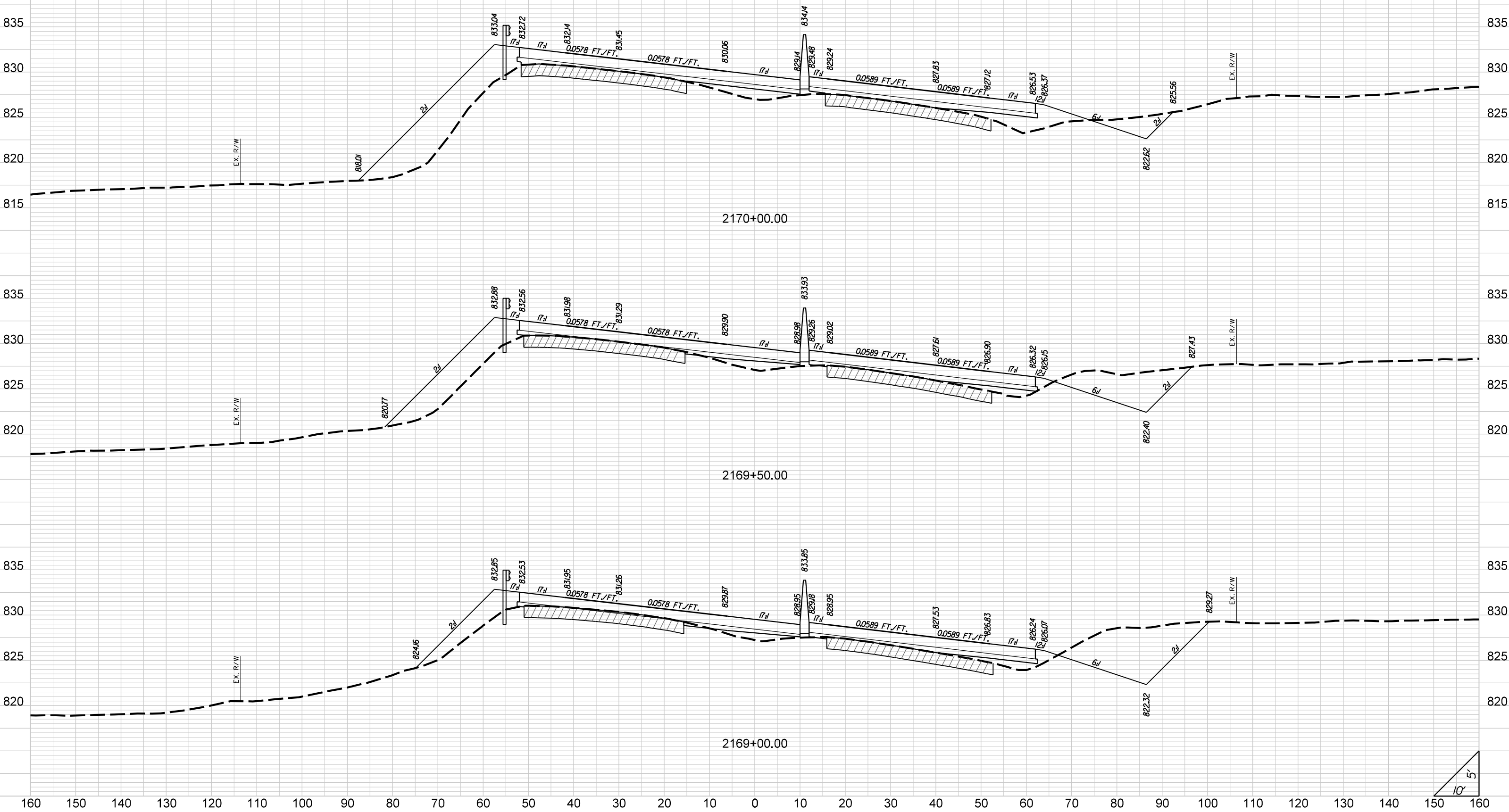
STATE	COUNTY	PROJECT ID	ROAD NO.	SHEET NO.
SC	CHEROKEE	P027116	I-85	X203

I-85

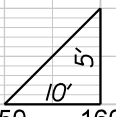
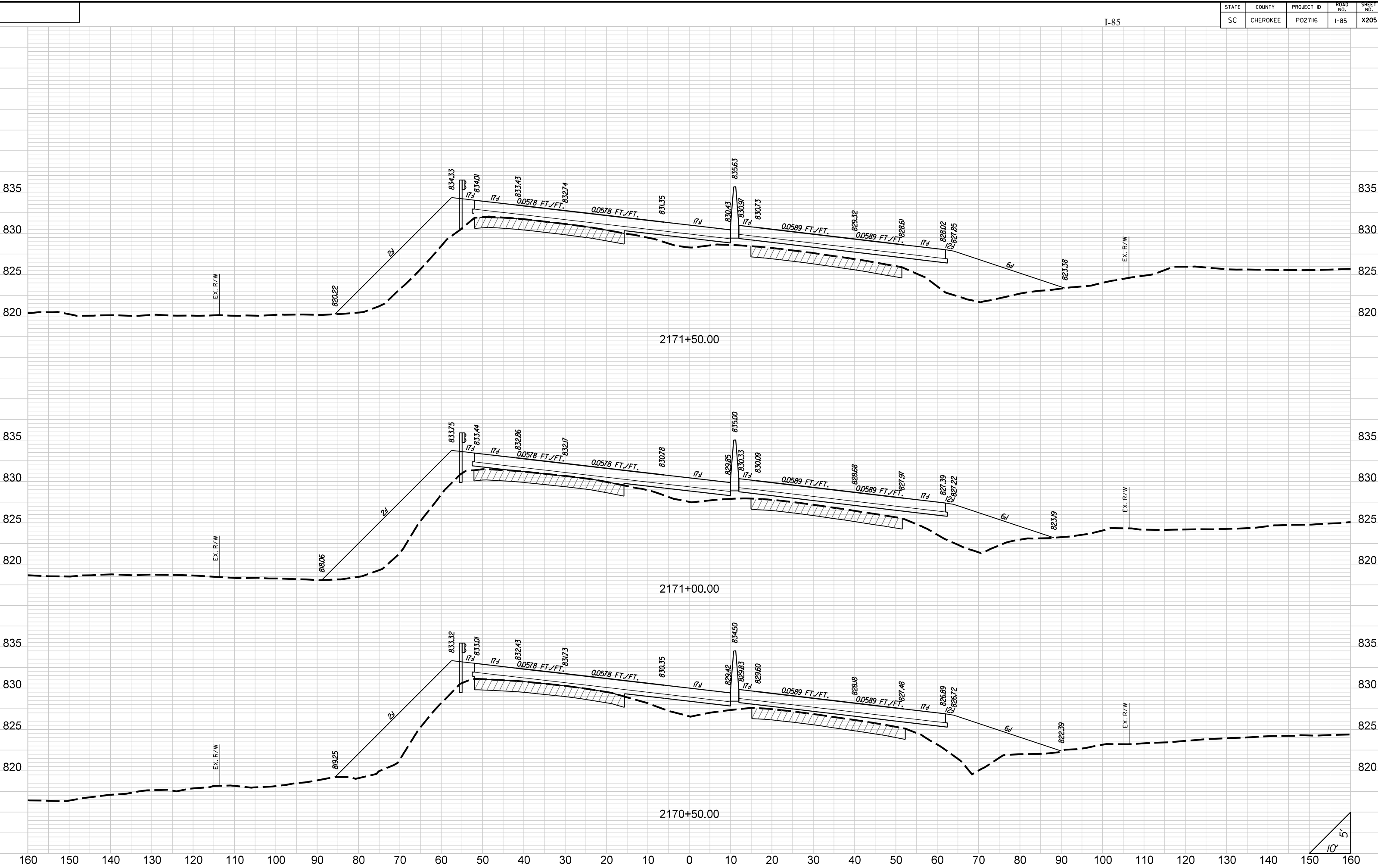


STATE	COUNTY	PROJECT ID	ROAD NO.	SHEET NO.
SC	CHEROKEE	P027116	I-85	X204

I-85

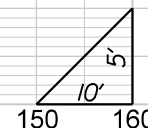
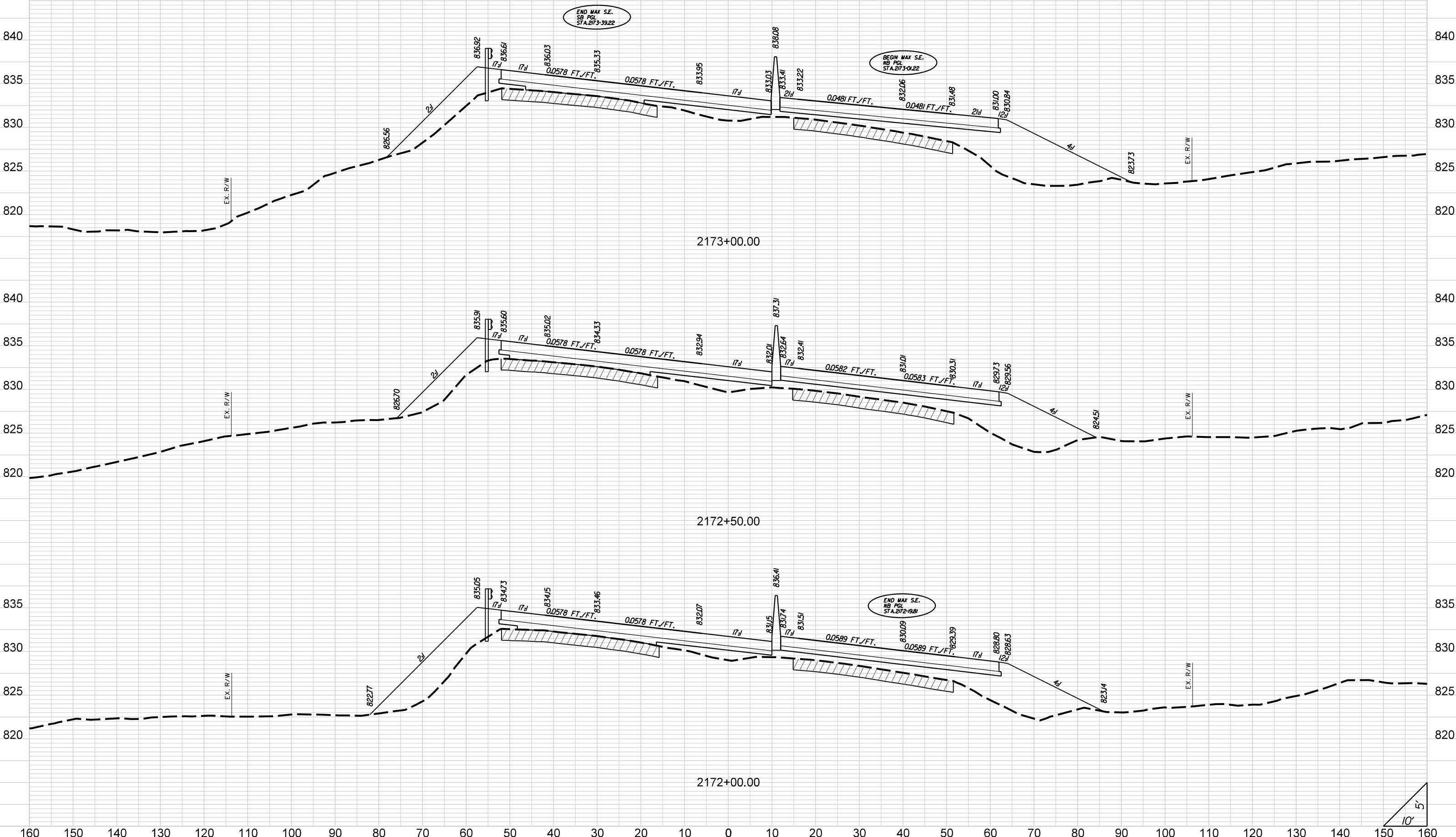


STATE	COUNTY	PROJECT ID	ROAD NO.	SHEET NO.
SC	CHEROKEE	P027116	I-85	X205



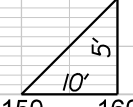
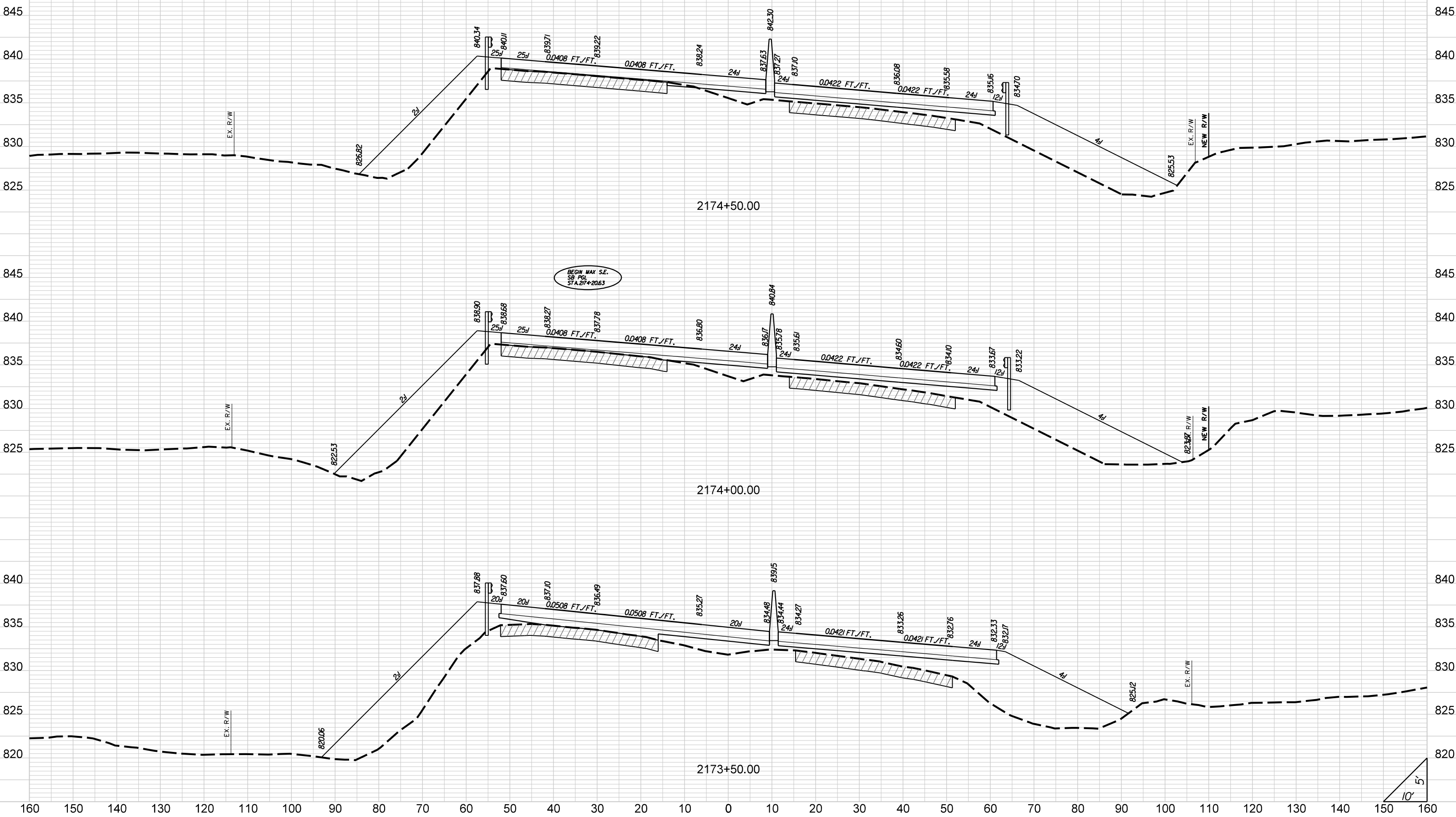
STATE	COUNTY	PROJECT ID	ROAD NO.	SHEET NO.
SC	CHEROKEE	P027116	I-85	X206

I-85

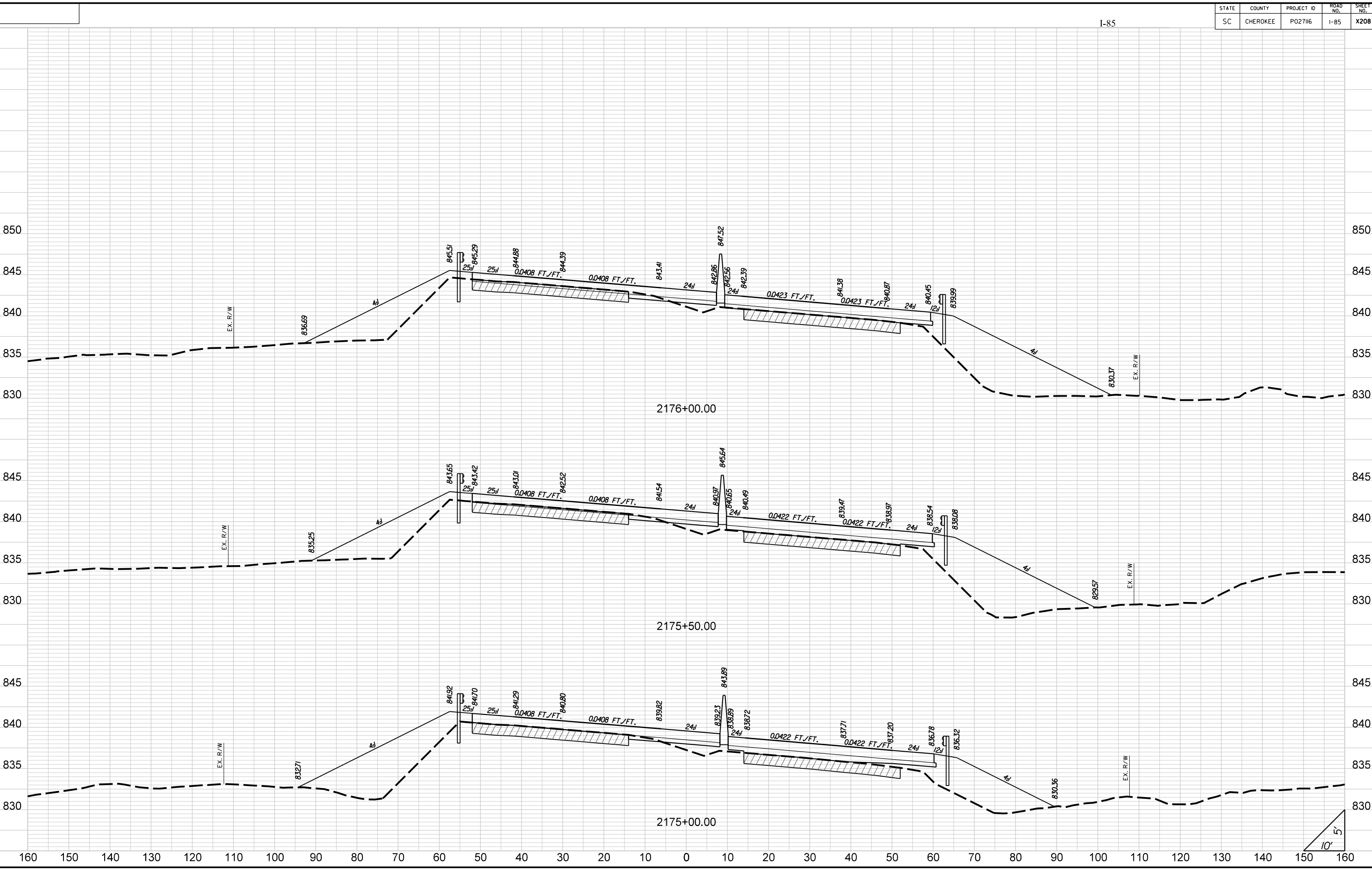


STATE	COUNTY	PROJECT ID	ROAD NO.	SHEET NO.
SC	CHEROKEE	PO27116	I-85	X207

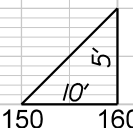
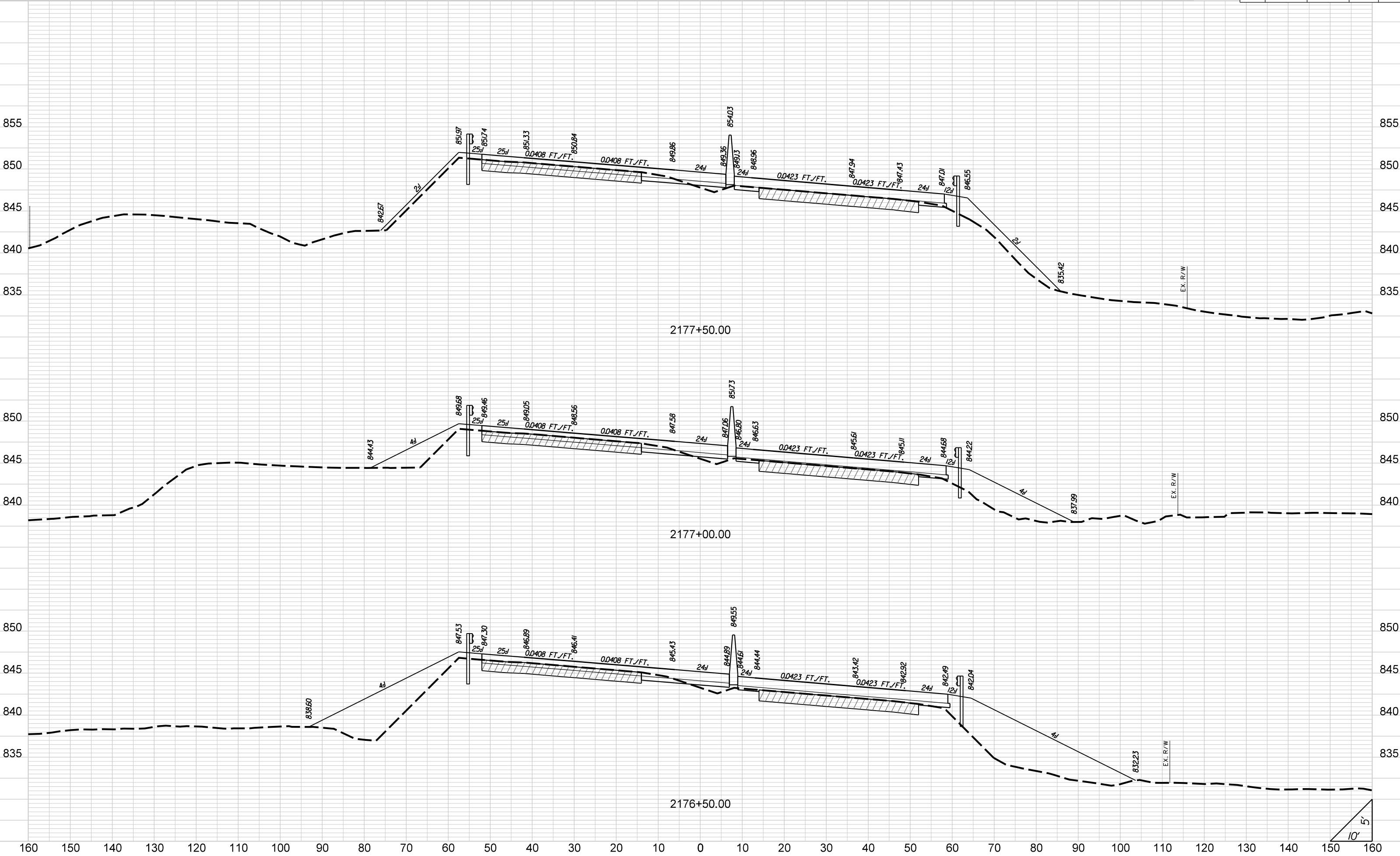
I-85



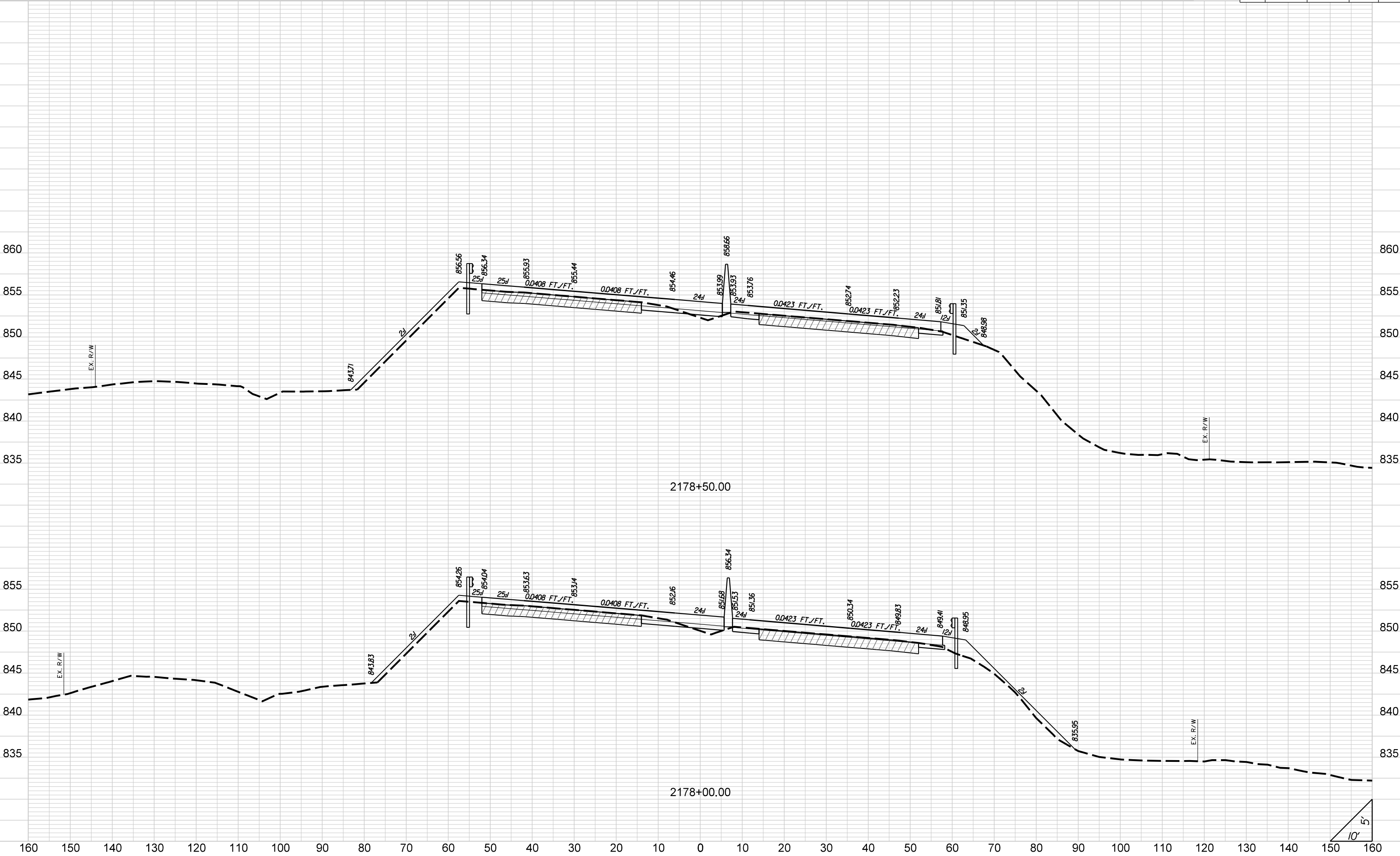
STATE	COUNTY	PROJECT ID	ROAD NO.	SHEET NO.
SC	CHEROKEE	P027116	I-85	X208



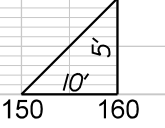
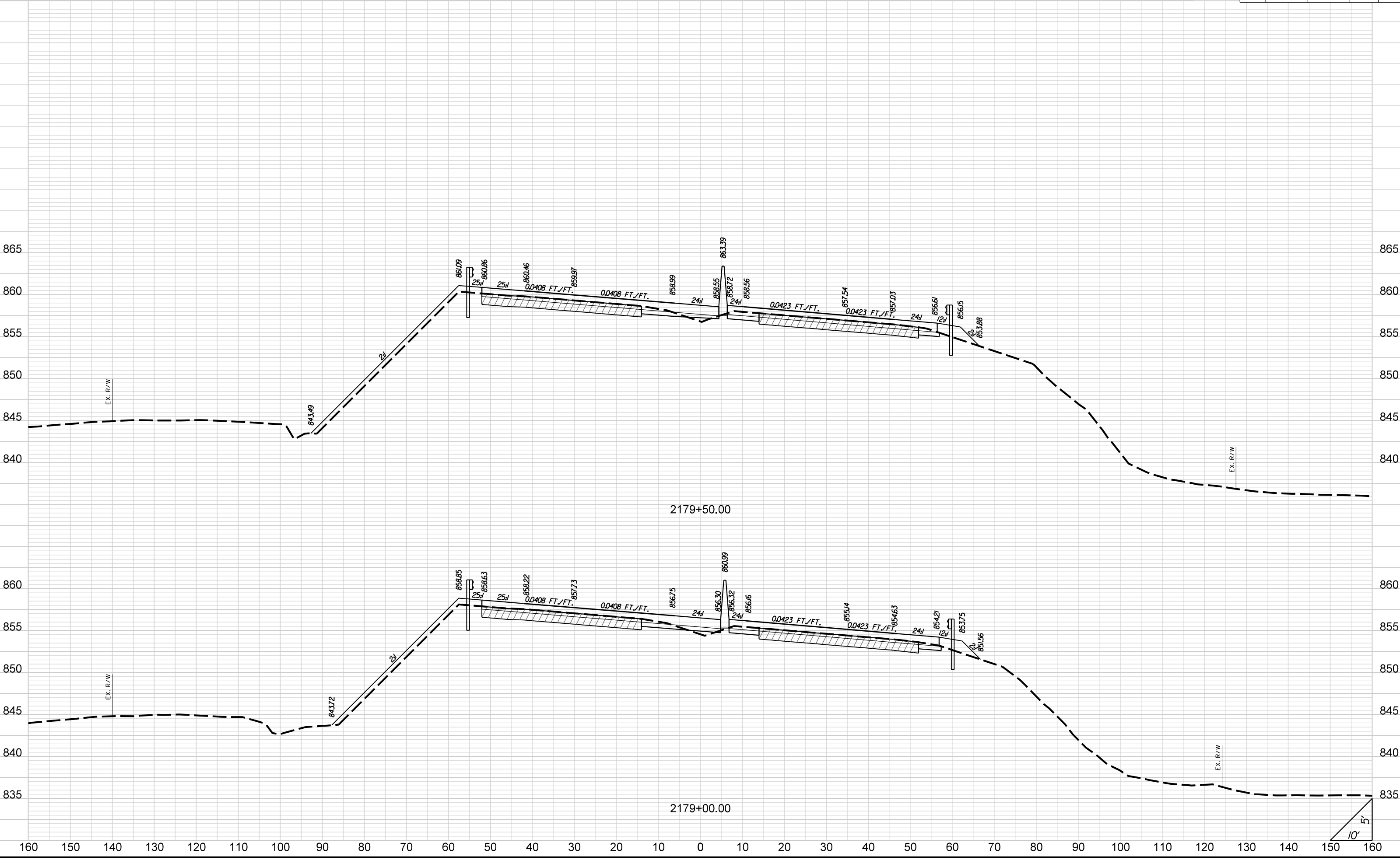
STATE	COUNTY	PROJECT ID	ROAD NO.	SHEET NO.
SC	CHEROKEE	P027116	I-85	X209



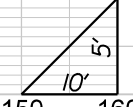
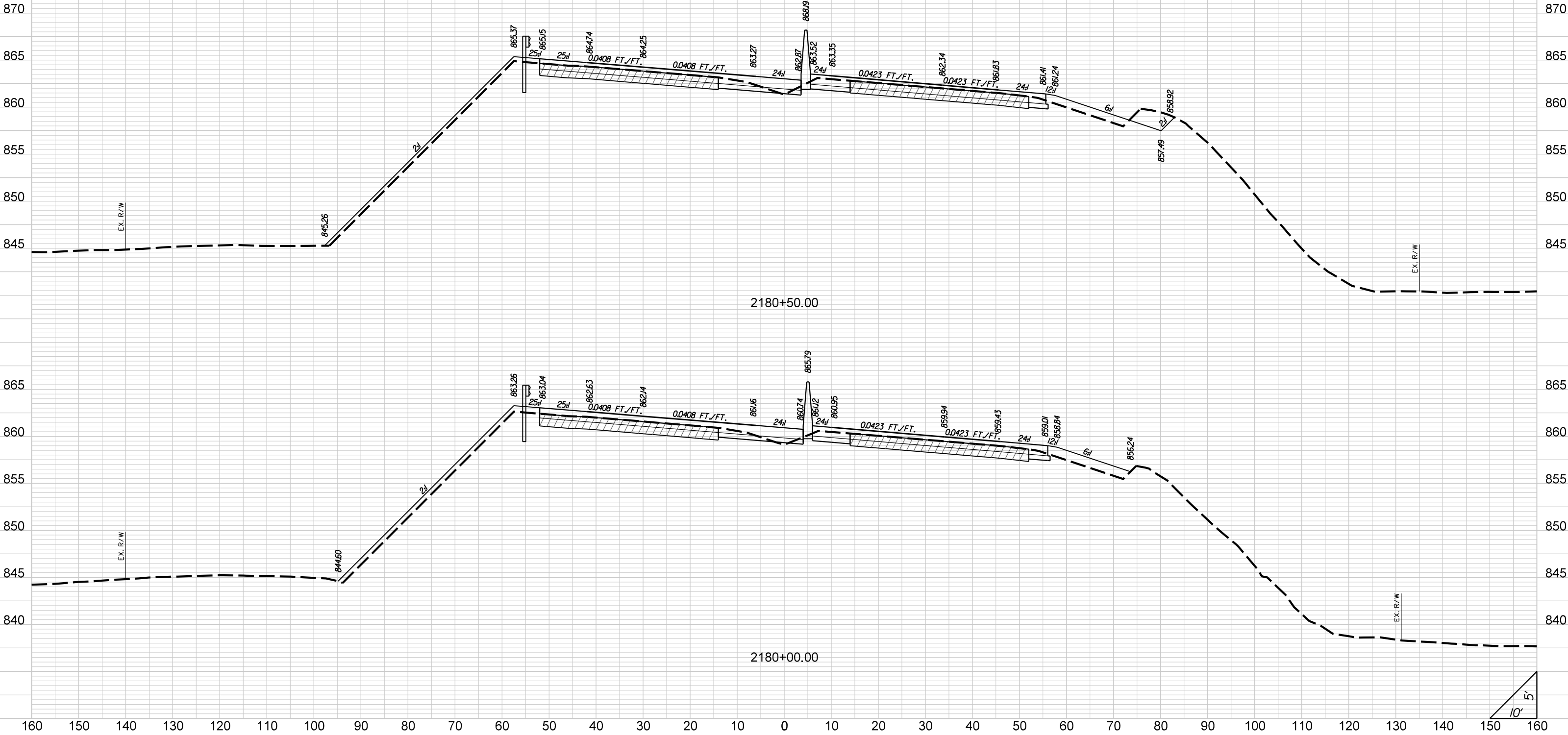
STATE	COUNTY	PROJECT ID	ROAD NO.	SHEET NO.
SC	CHEROKEE	P027116	I-85	X210



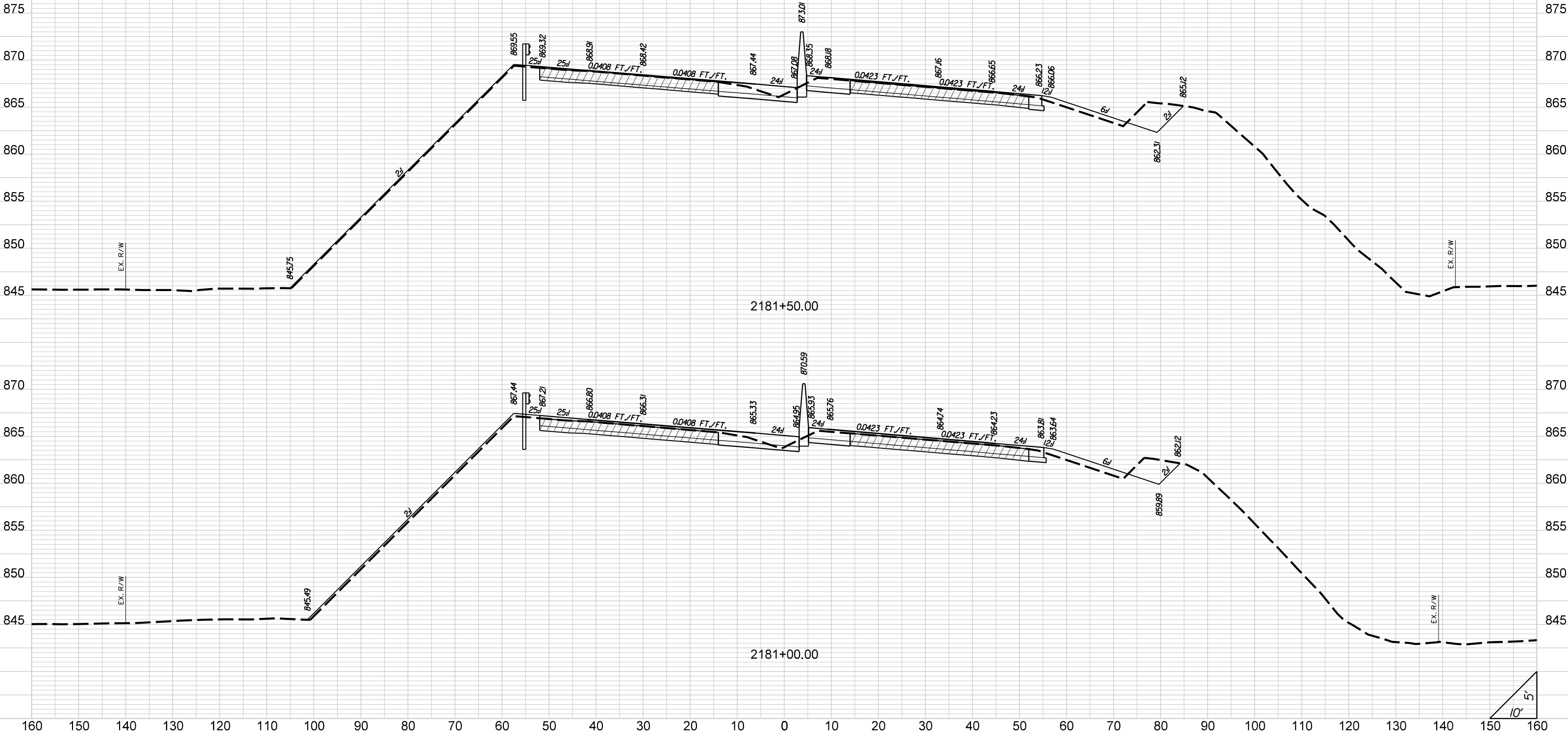
STATE	COUNTY	PROJECT ID	ROAD NO.	SHEET NO.
SC	CHEROKEE	P027116	I-85	X211



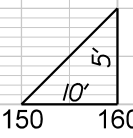
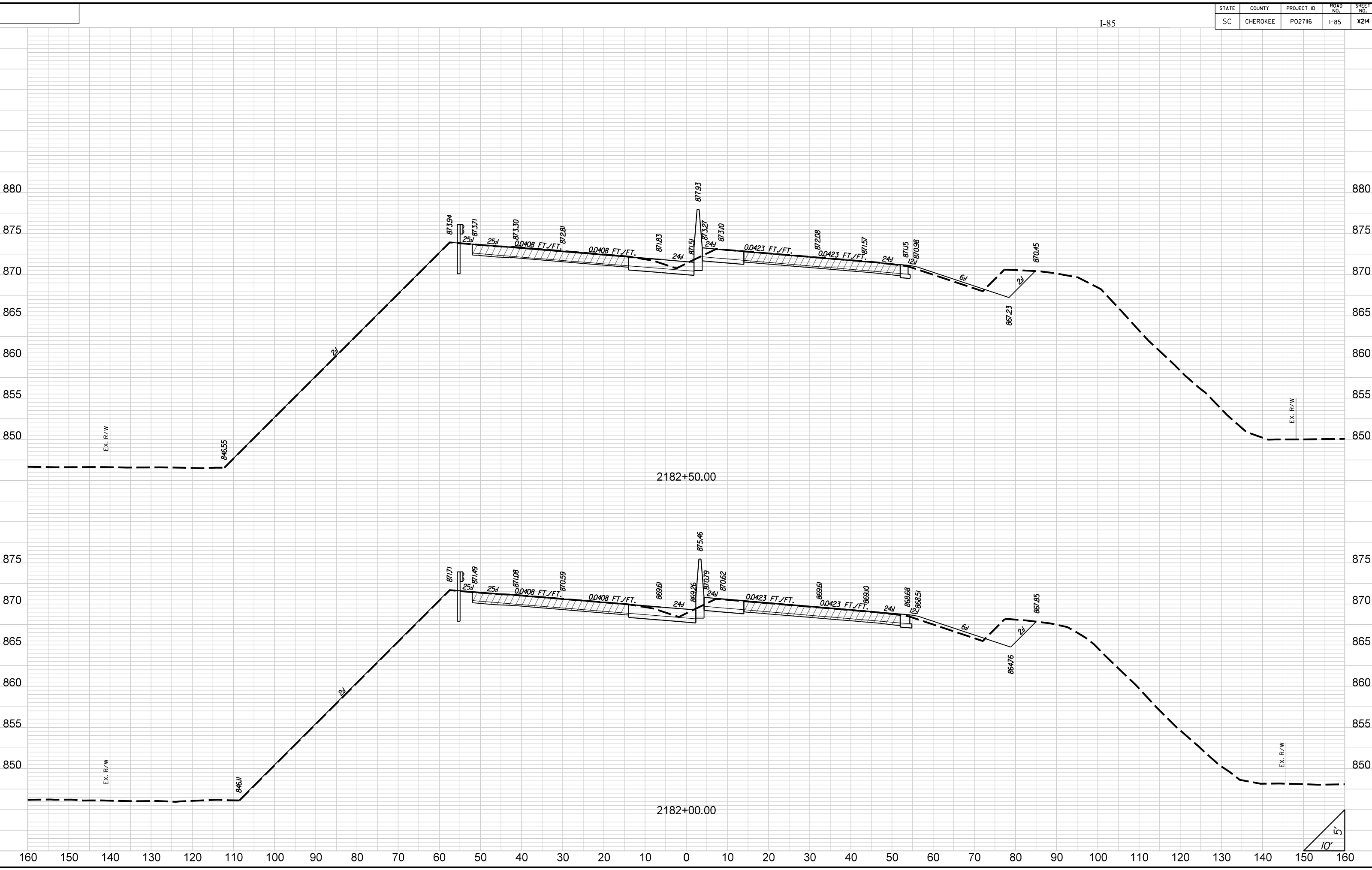
STATE	COUNTY	PROJECT ID	ROAD NO.	SHEET NO.
SC	CHEROKEE	P027116	I-85	X212



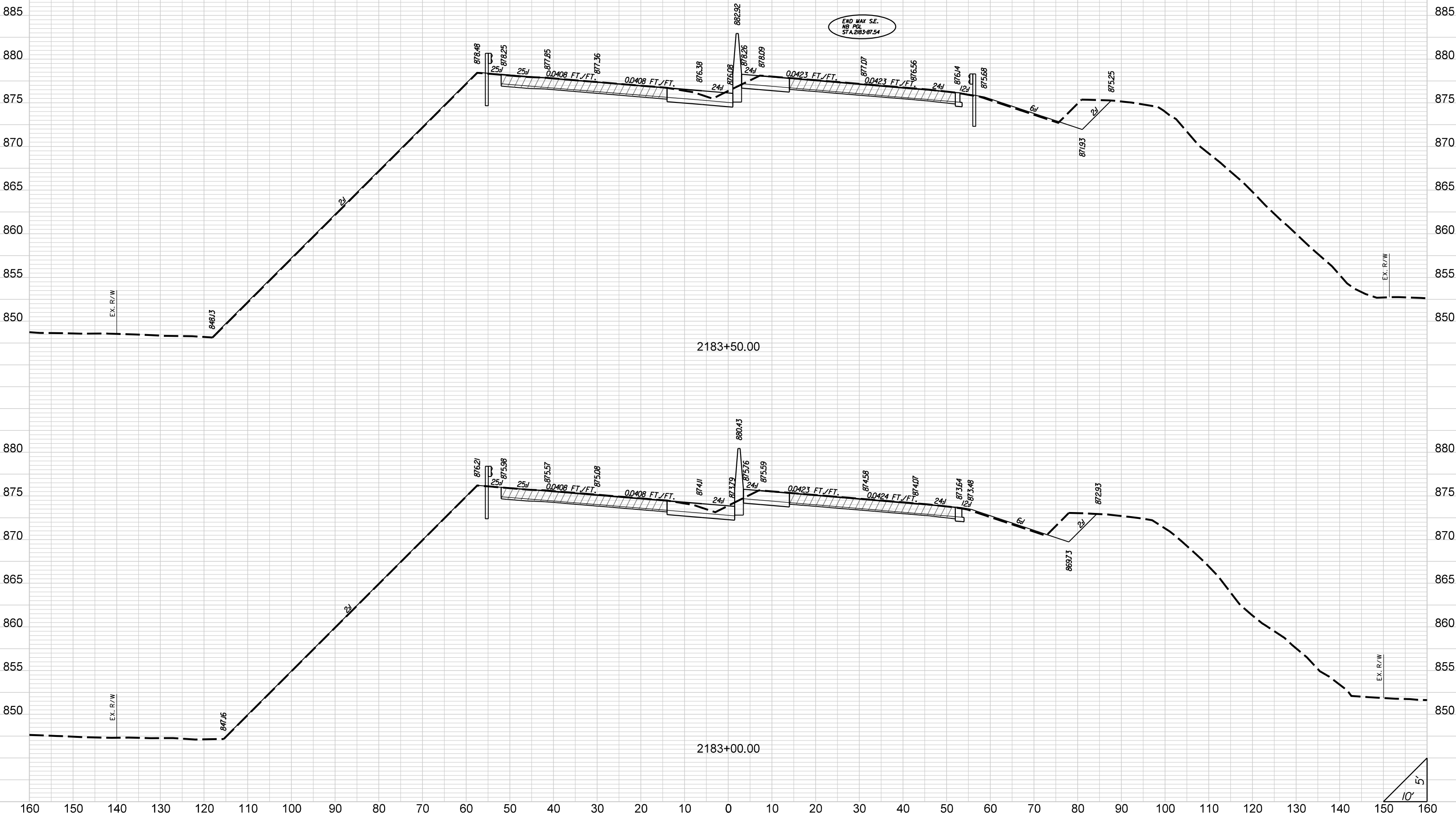
STATE	COUNTY	PROJECT ID	ROAD NO.	SHEET NO.
SC	CHEROKEE	P027116	I-85	X213



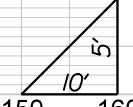
STATE	COUNTY	PROJECT ID	ROAD NO.	SHEET NO.
SC	CHEROKEE	P027116	I-85	X214



STATE	COUNTY	PROJECT ID	ROAD NO.	SHEET NO.
SC	CHEROKEE	PO27116	I-85	X215

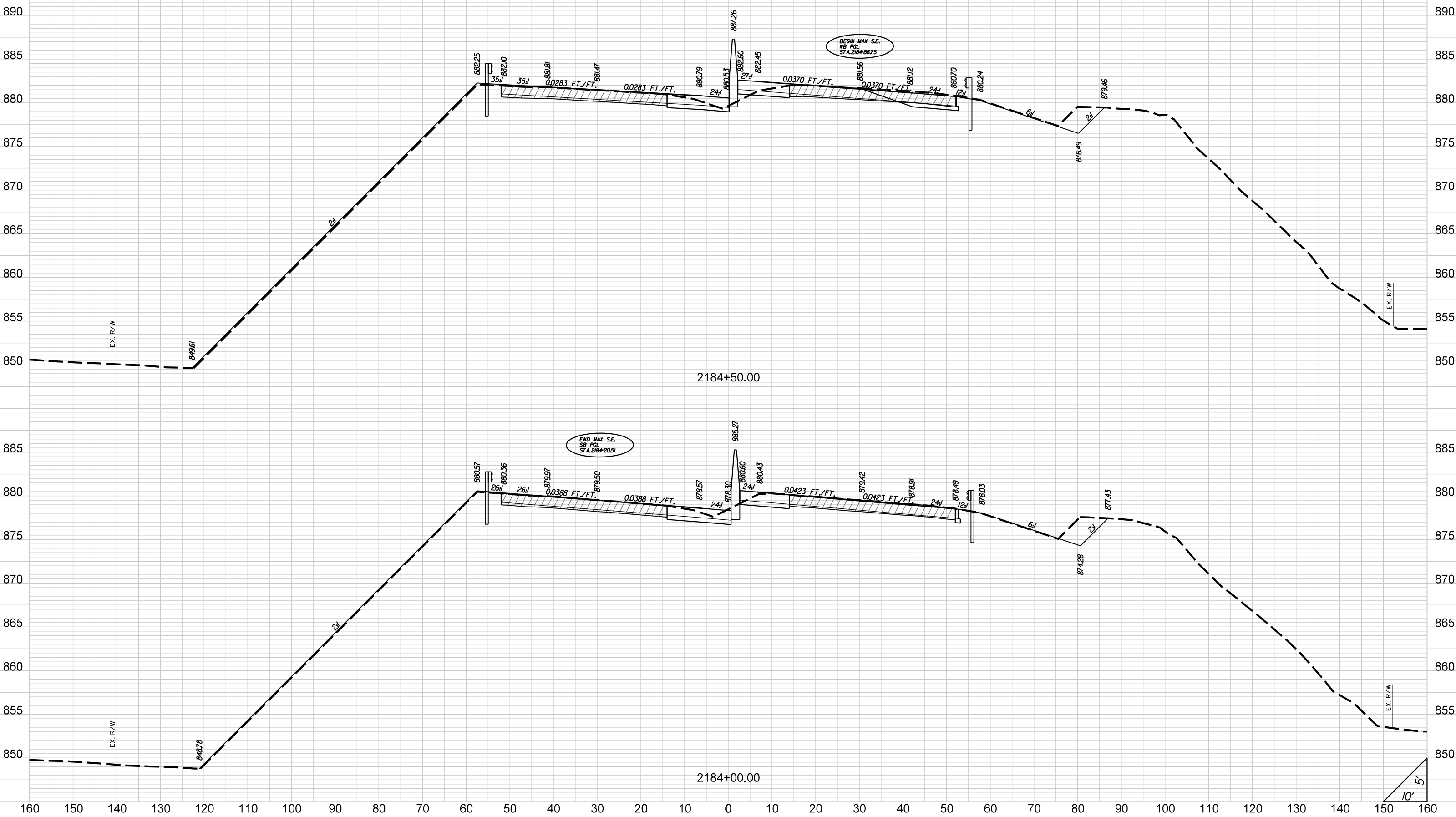


END MAX SE.
NB PCL
STA. 2183+87.54



STATE	COUNTY	PROJECT ID	ROAD NO.	SHEET NO.
SC	CHEROKEE	PO27116	I-85	X216

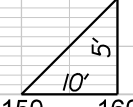
I-85



2184+50.00

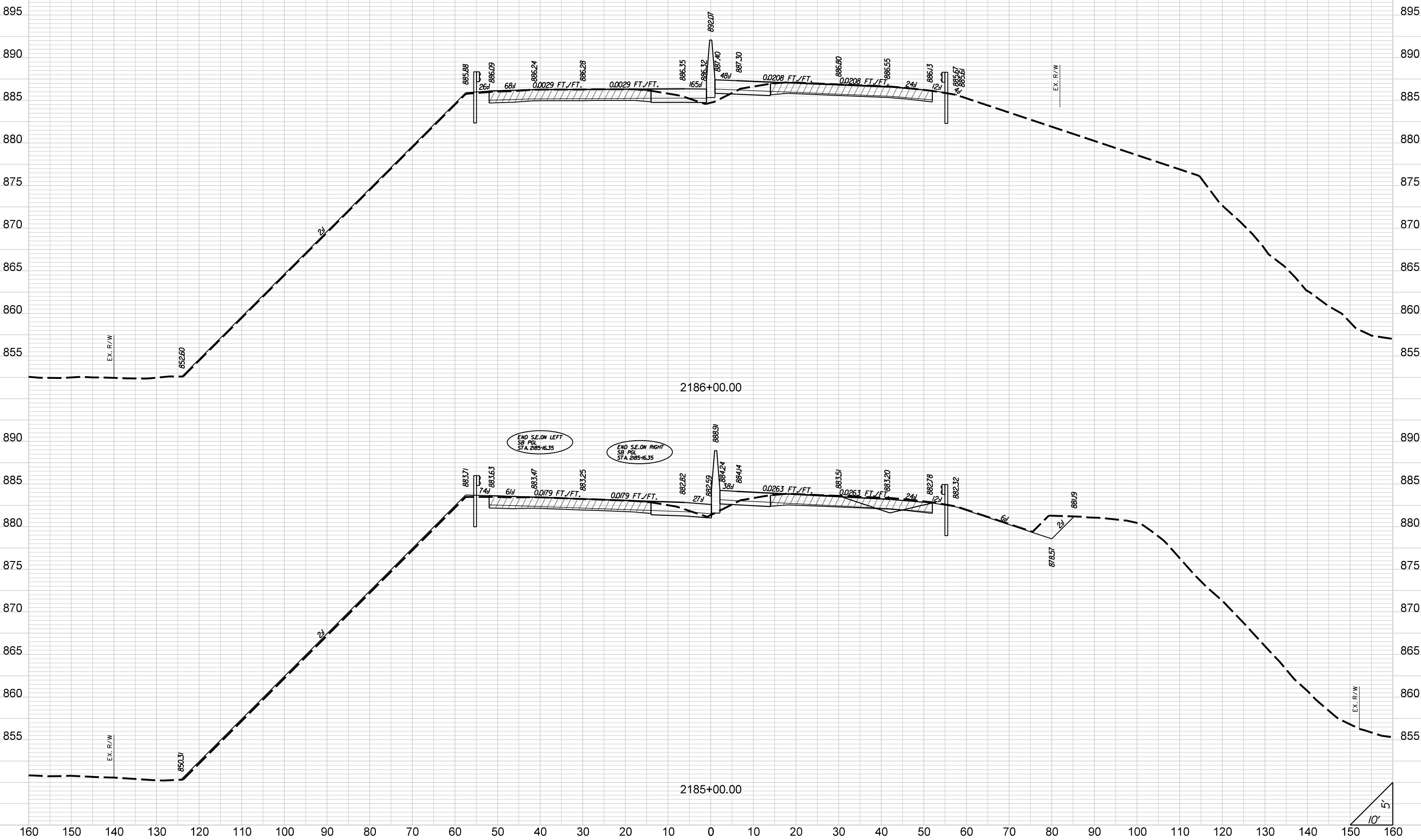
END MAX S.E.
NS PVI
STA. 218+20.51

2184+00.00



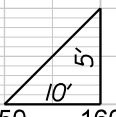
STATE	COUNTY	PROJECT ID	ROAD NO.	SHEET NO.
SC	CHEROKEE	P027116	I-85	X217

I-85

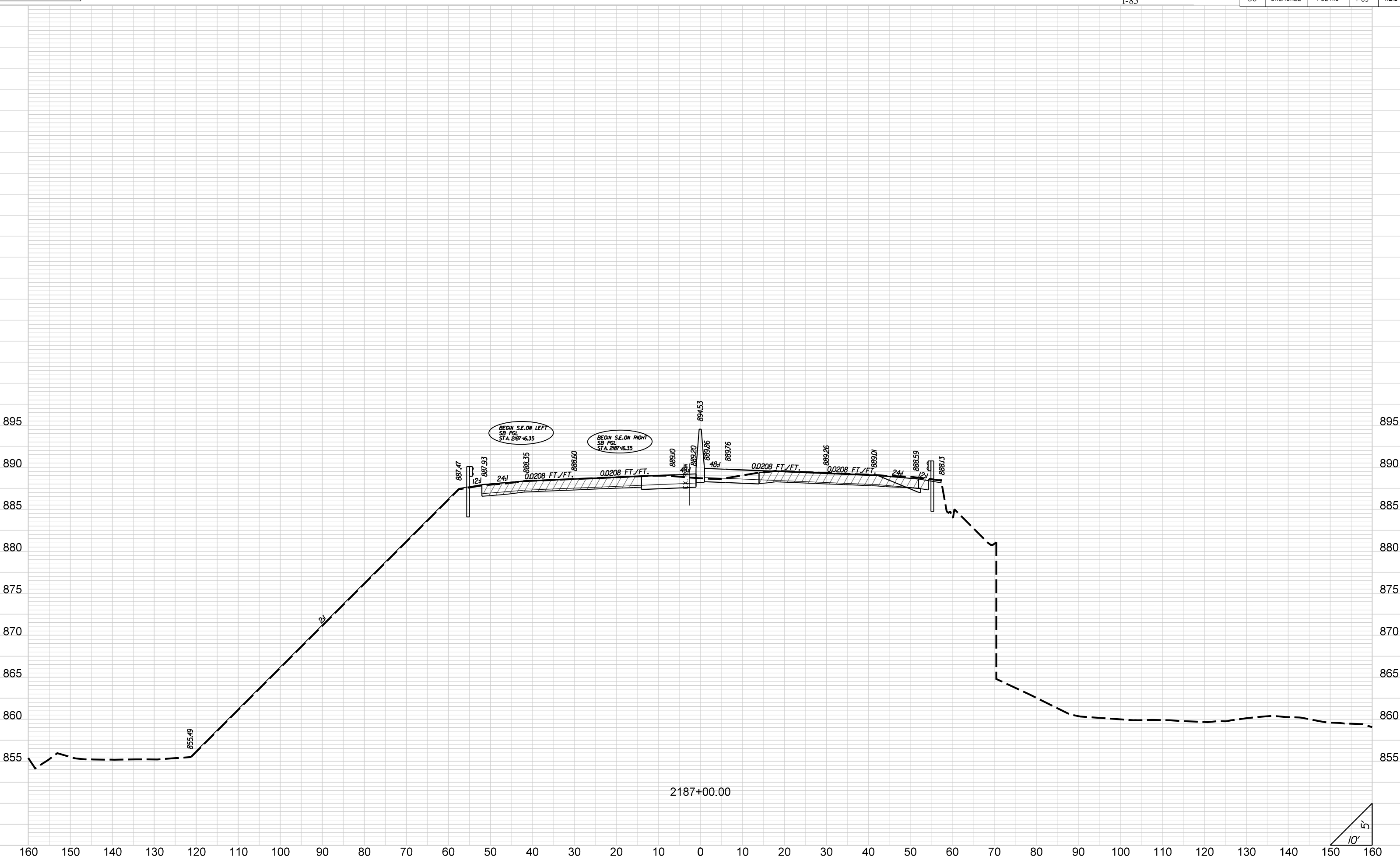


END S.E. ON LEFT
SB PGL
STA. 2185+16.35

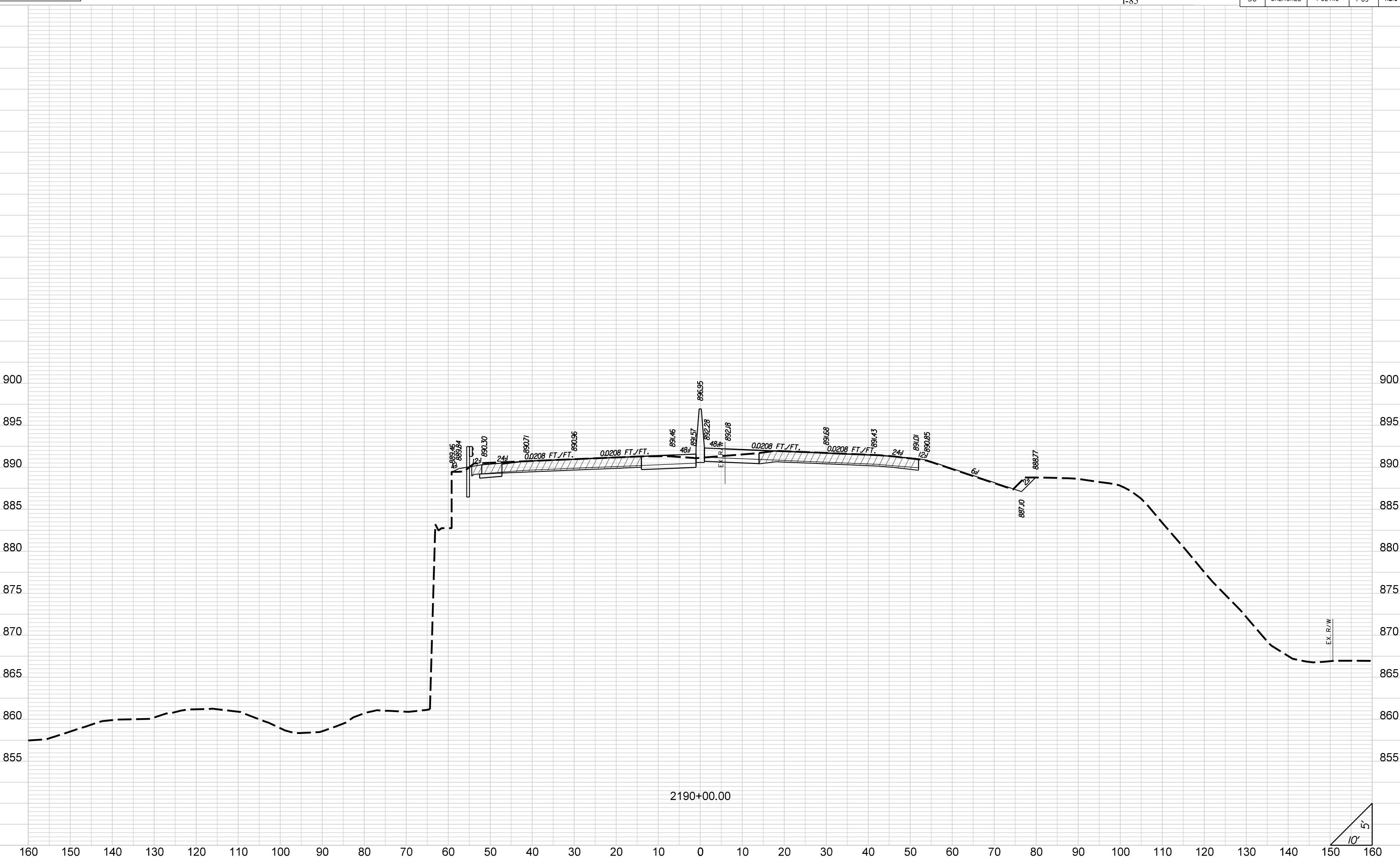
END S.E. ON RIGHT
SB PGL
STA. 2185+16.35



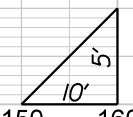
STATE	COUNTY	PROJECT ID	ROAD NO.	SHEET NO.
SC	CHEROKEE	P027116	I-85	X218



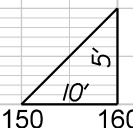
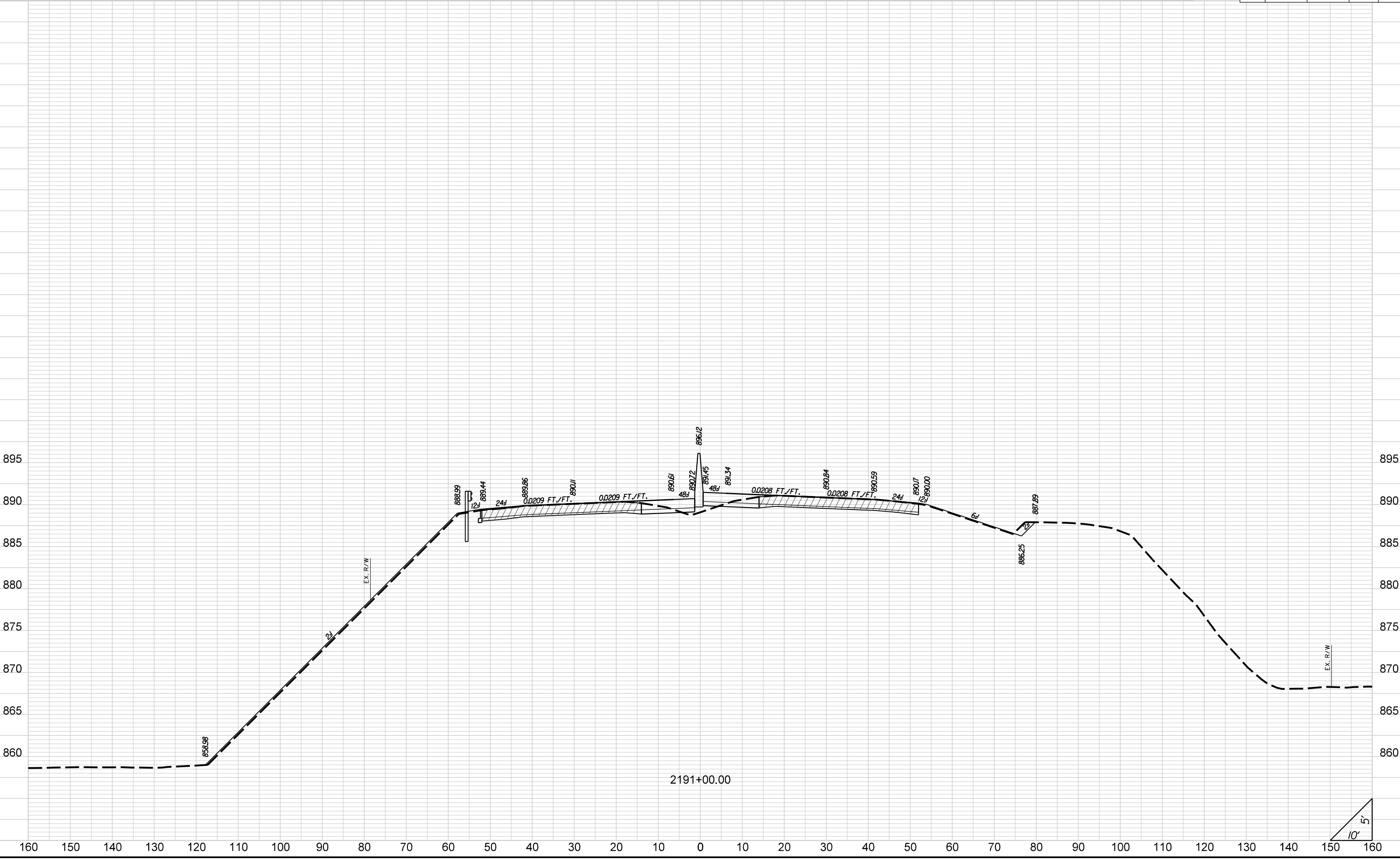
STATE	COUNTY	PROJECT ID	ROAD NO.	SHEET NO.
SC	CHEROKEE	P027116	I-85	X219



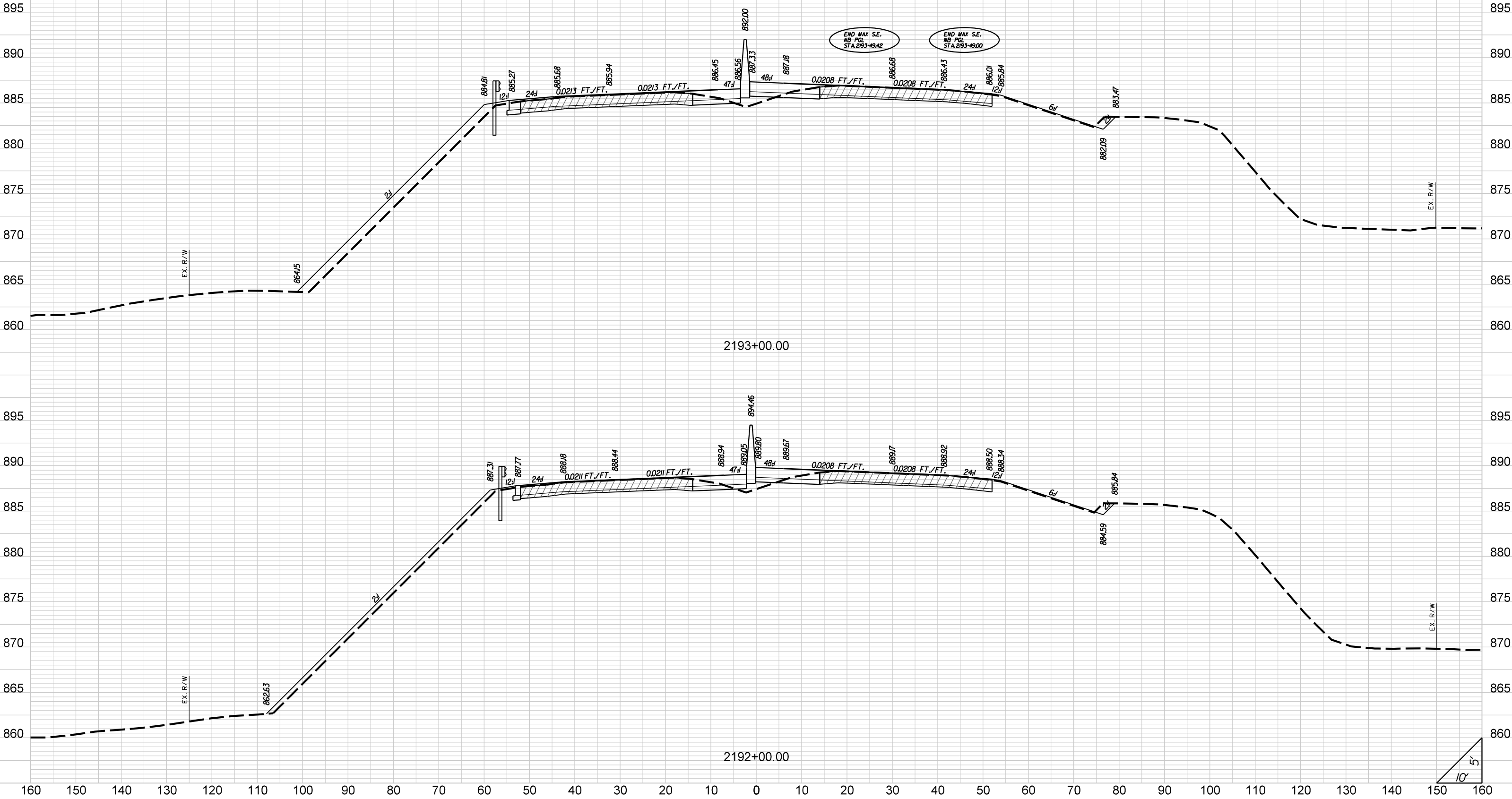
2190+00.00



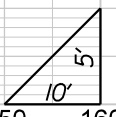
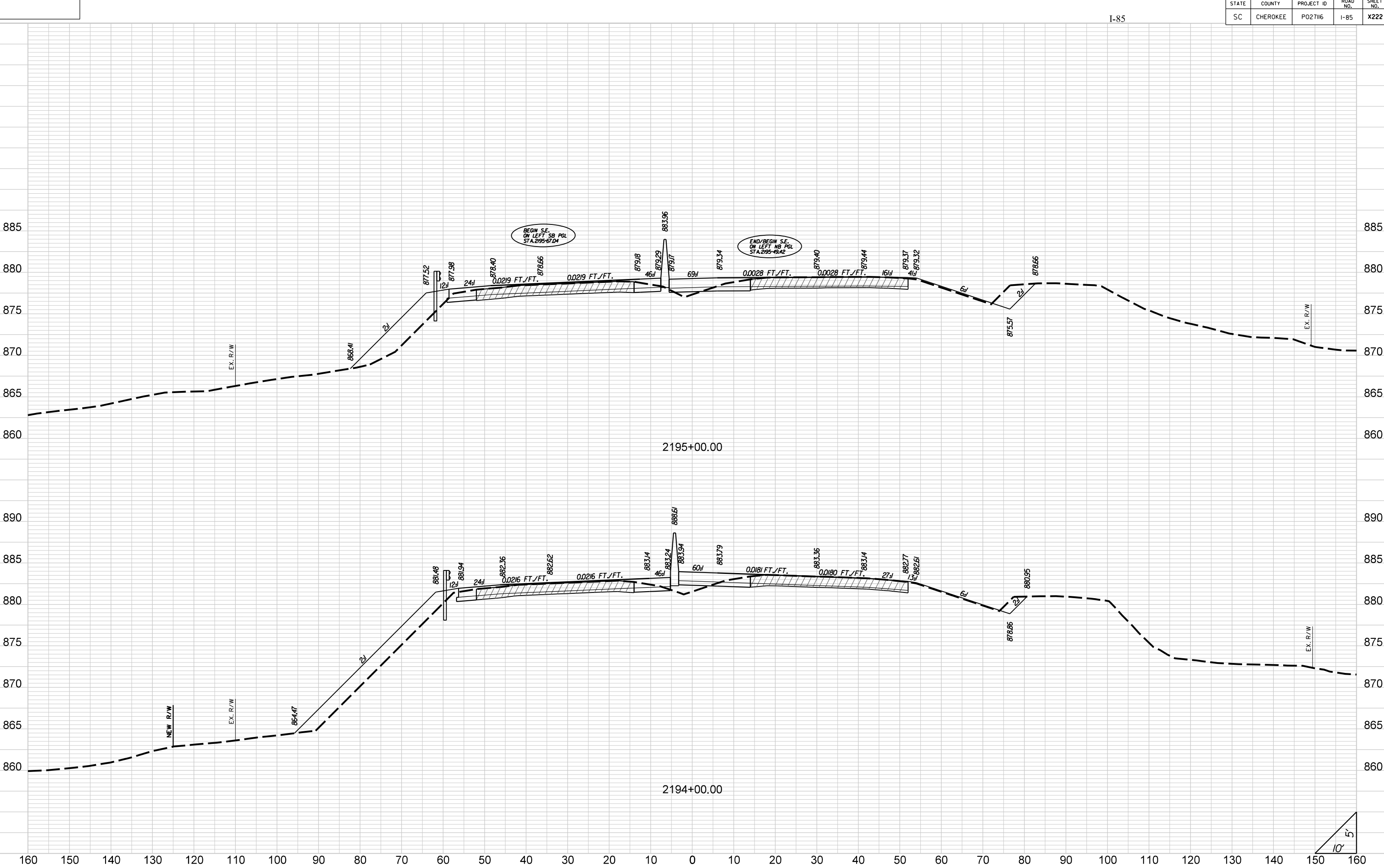
STATE	COUNTY	PROJECT ID	ROAD NO.	SHEET NO.
SC	CHEROKEE	P027116	I-85	X220



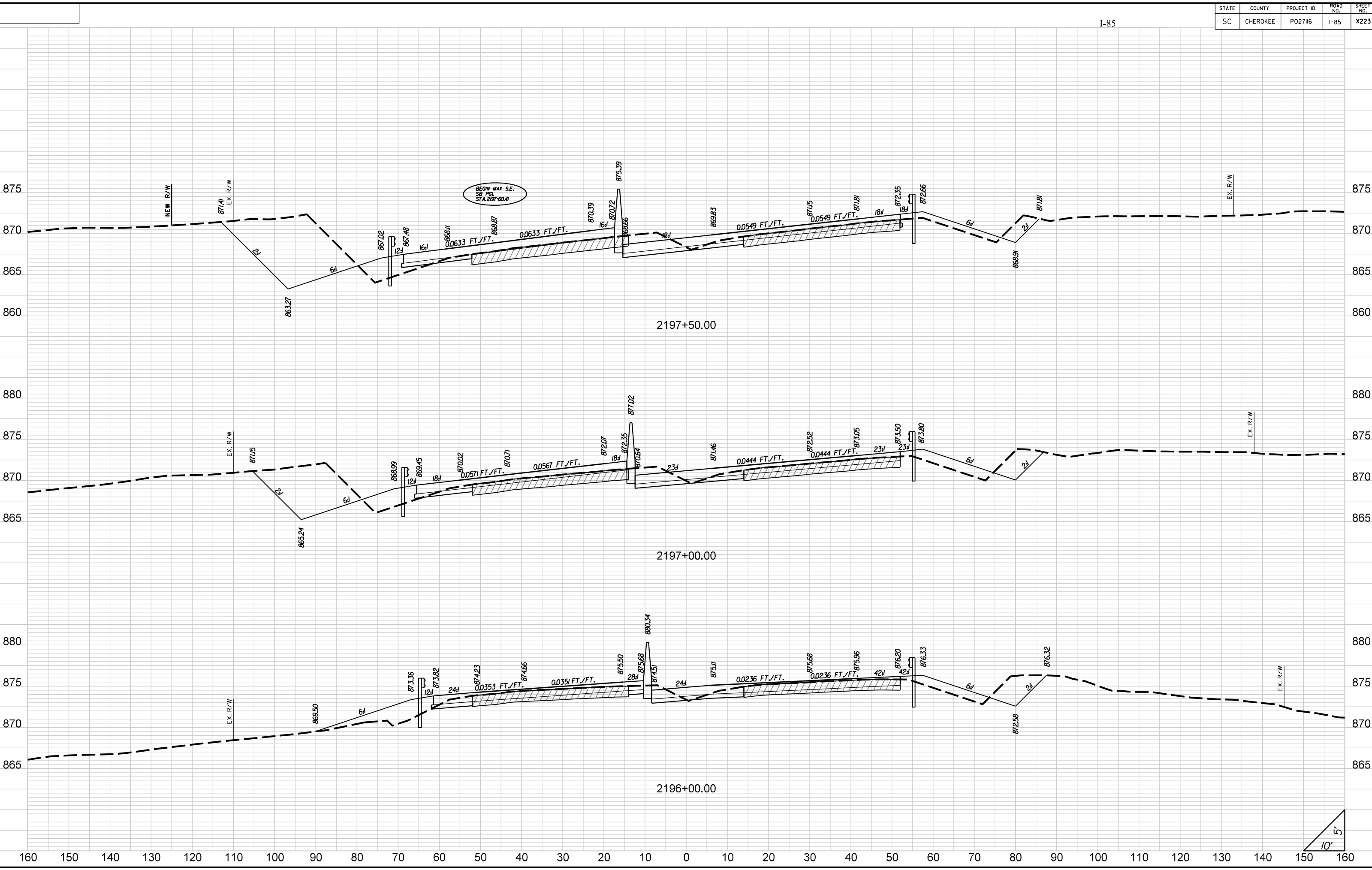
STATE	COUNTY	PROJECT ID	ROAD NO.	SHEET NO.
SC	CHEROKEE	P027116	I-85	X221



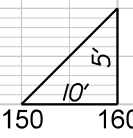
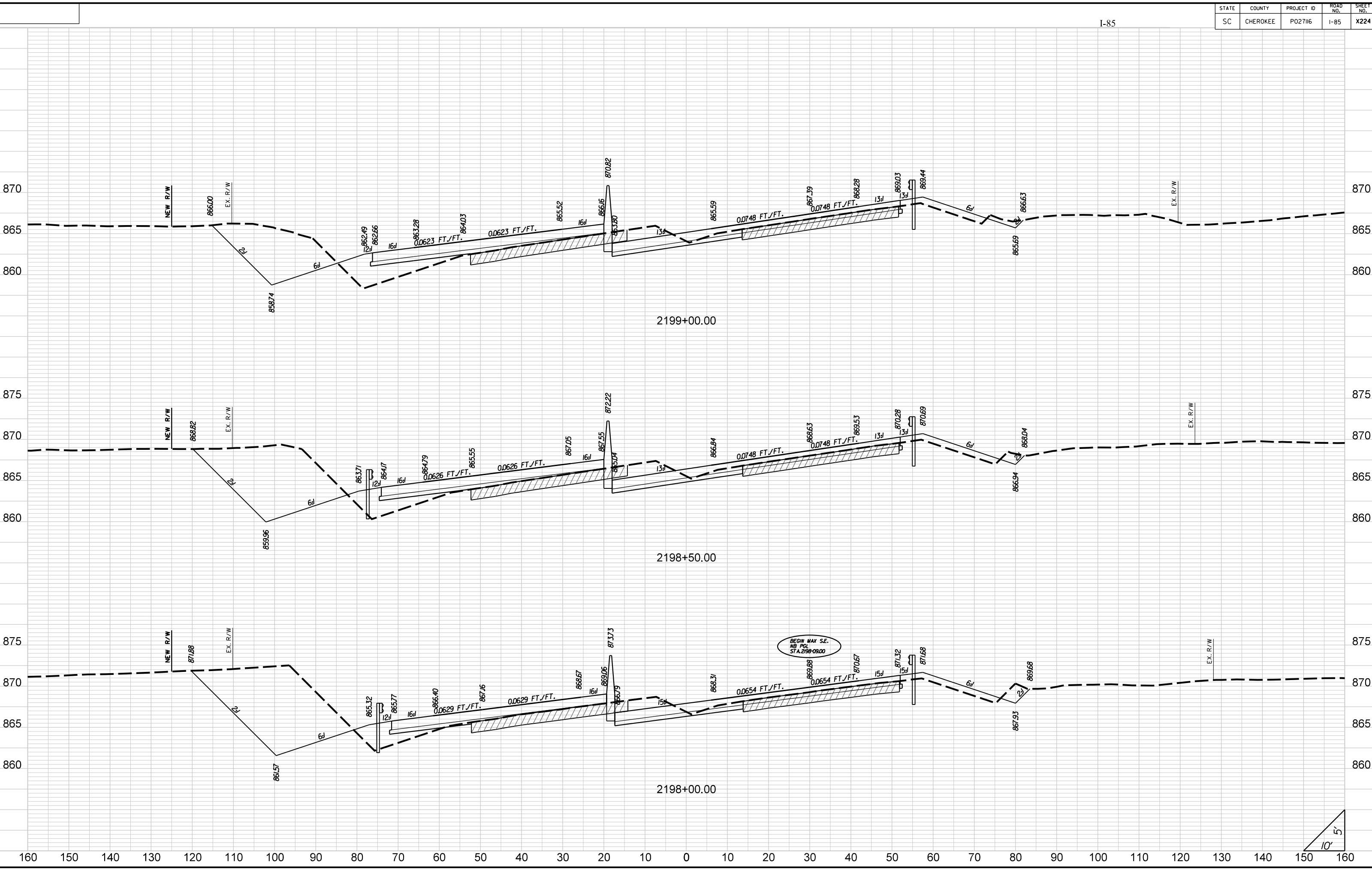
STATE	COUNTY	PROJECT ID	ROAD NO.	SHEET NO.
SC	CHEROKEE	P027116	I-85	X222



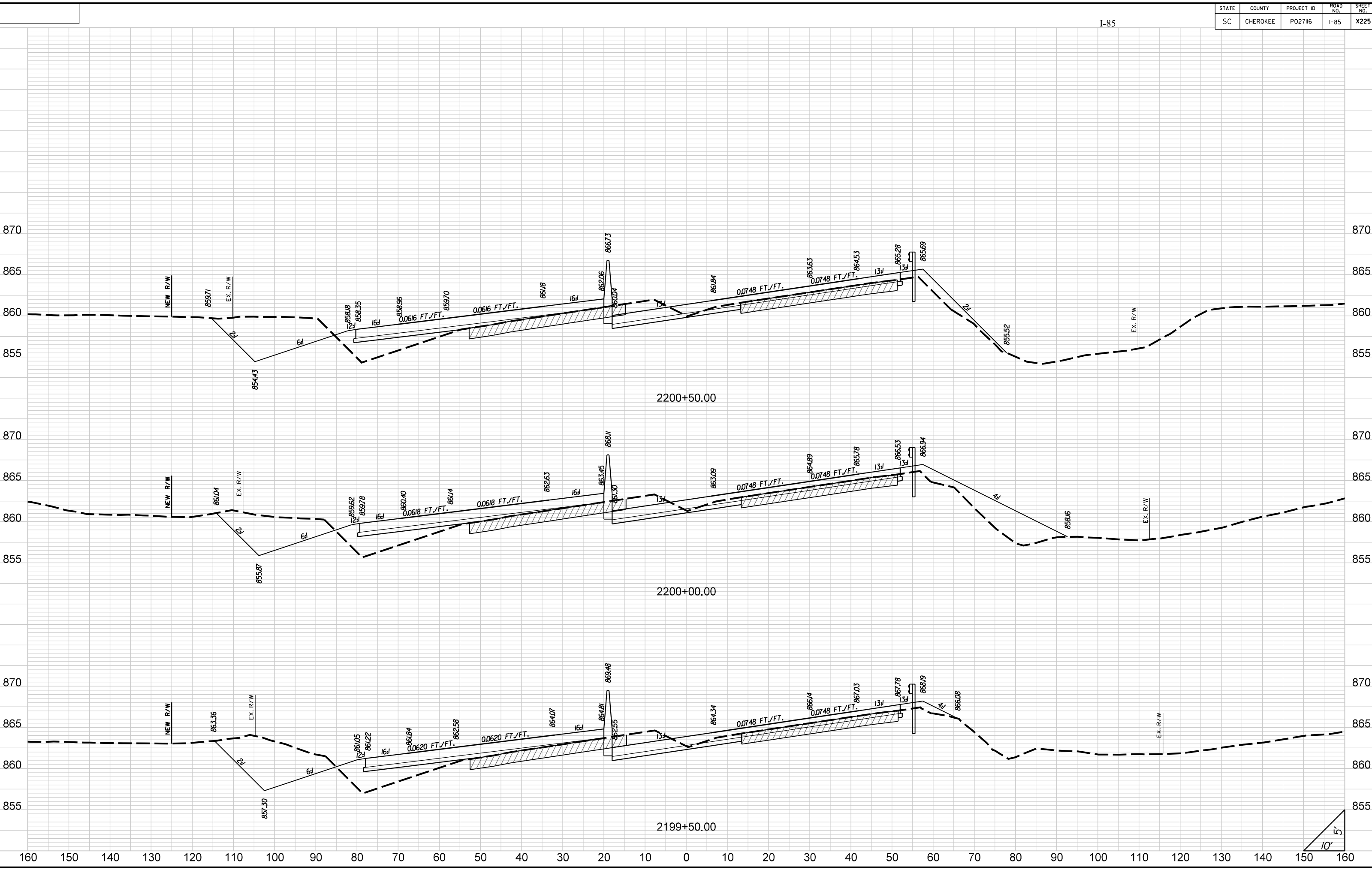
STATE	COUNTY	PROJECT ID	ROAD NO.	SHEET NO.
SC	CHEROKEE	P027116	I-85	X223



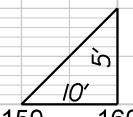
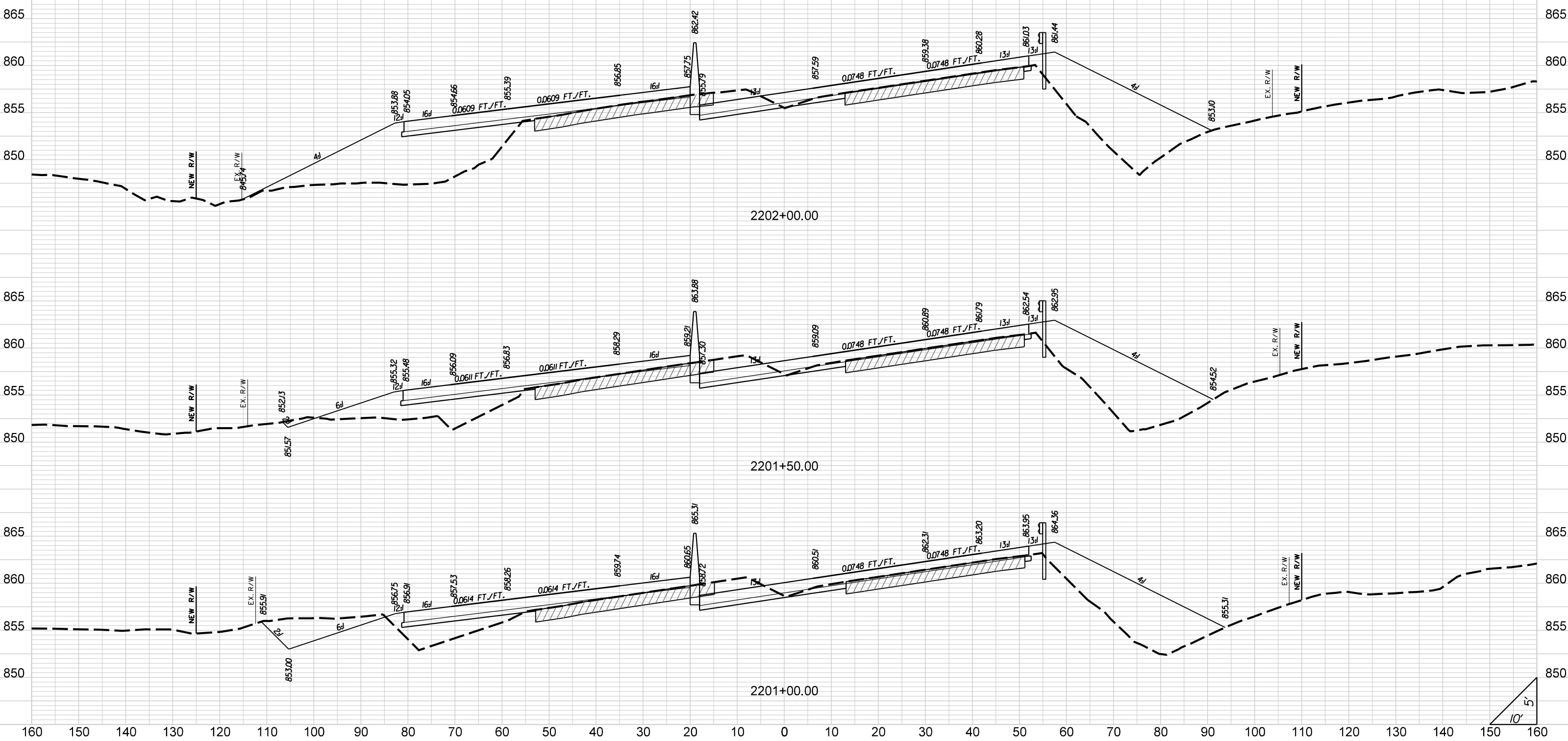
STATE	COUNTY	PROJECT ID	ROAD NO.	SHEET NO.
SC	CHEROKEE	P027116	I-85	X224



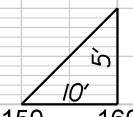
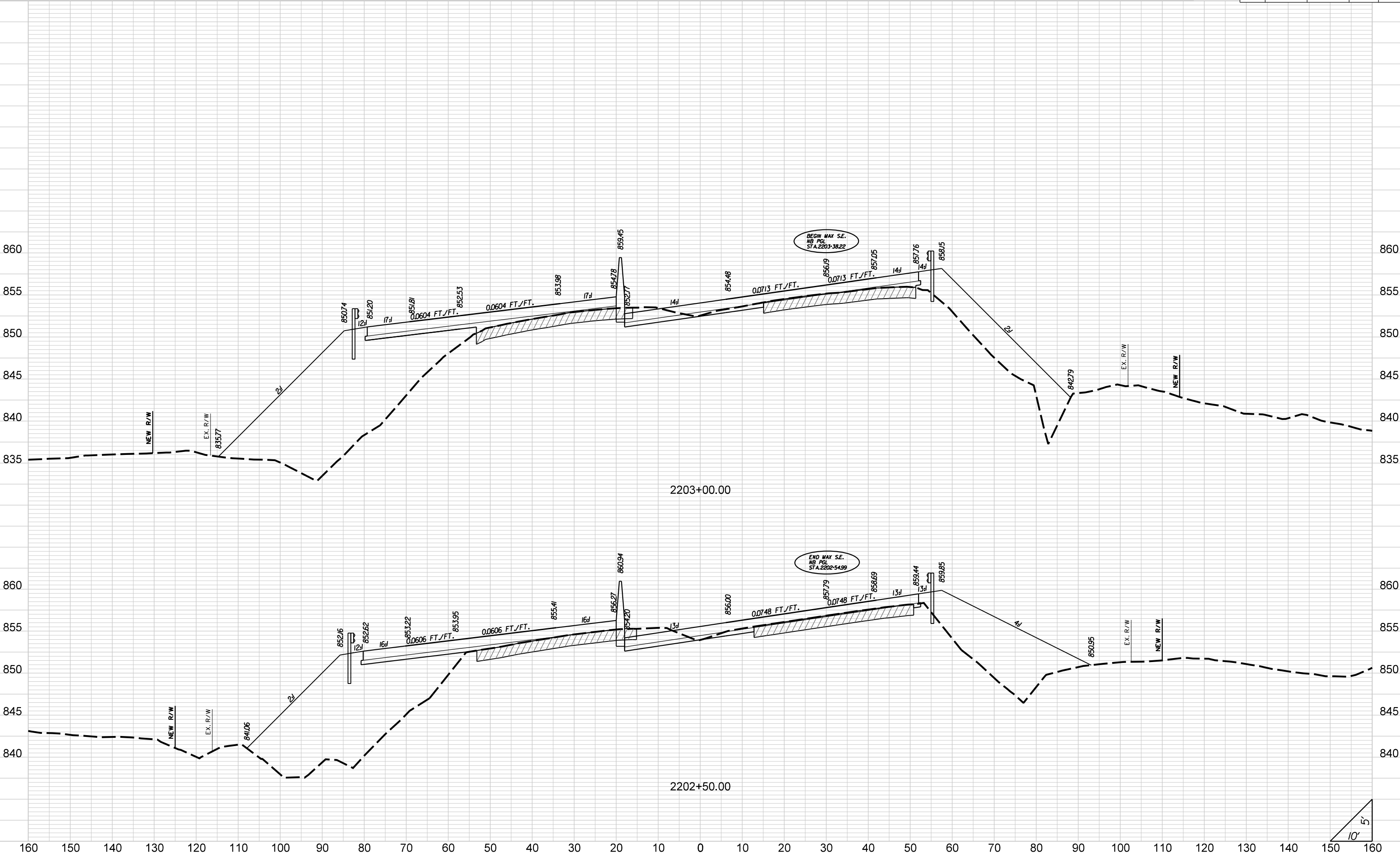
STATE	COUNTY	PROJECT ID	ROAD NO.	SHEET NO.
SC	CHEROKEE	P027116	I-85	X225



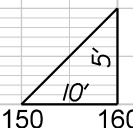
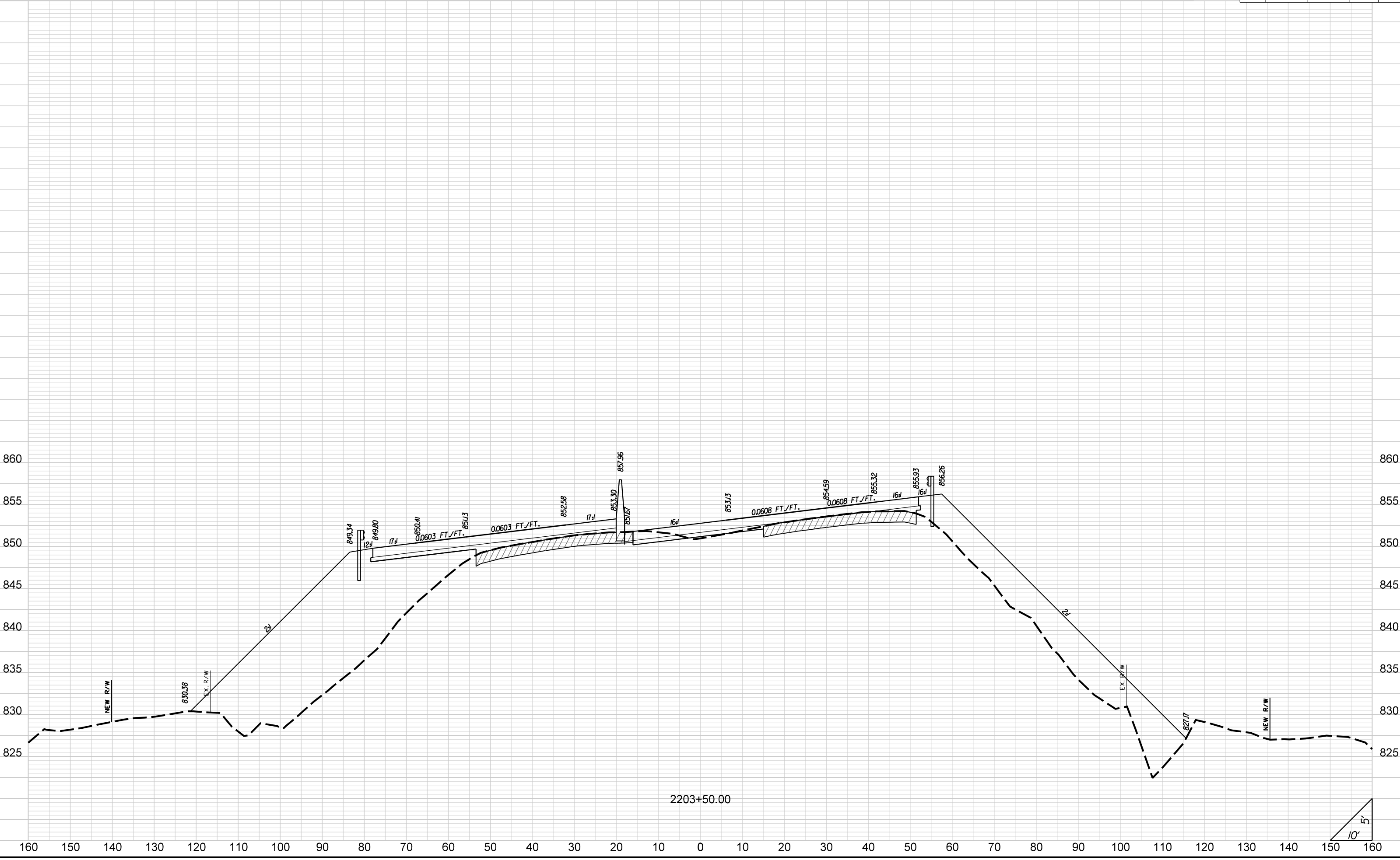
STATE	COUNTY	PROJECT ID	ROAD NO.	SHEET NO.
SC	CHEROKEE	P027116	I-85	X226



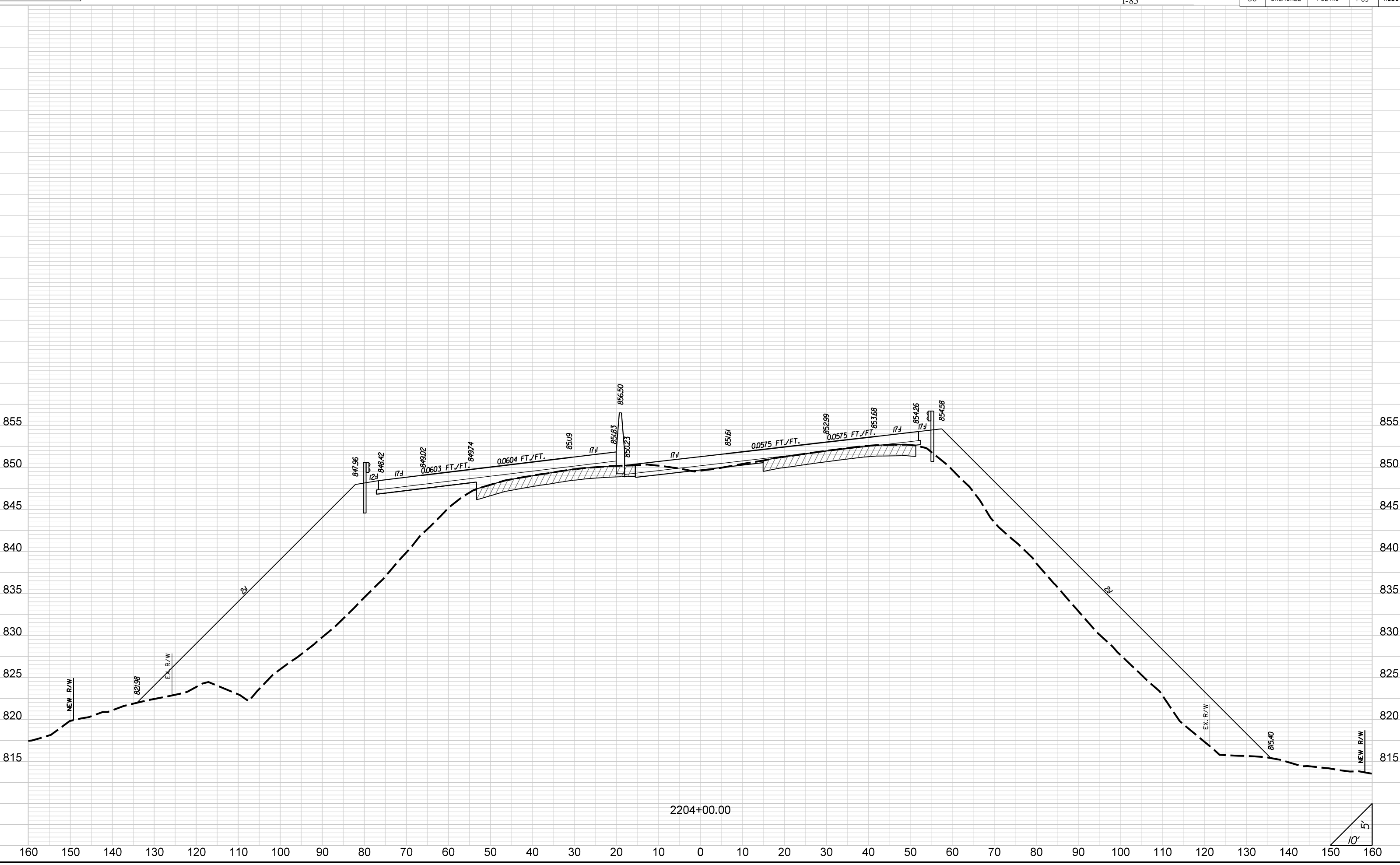
STATE	COUNTY	PROJECT ID	ROAD NO.	SHEET NO.
SC	CHEROKEE	P027116	I-85	X227



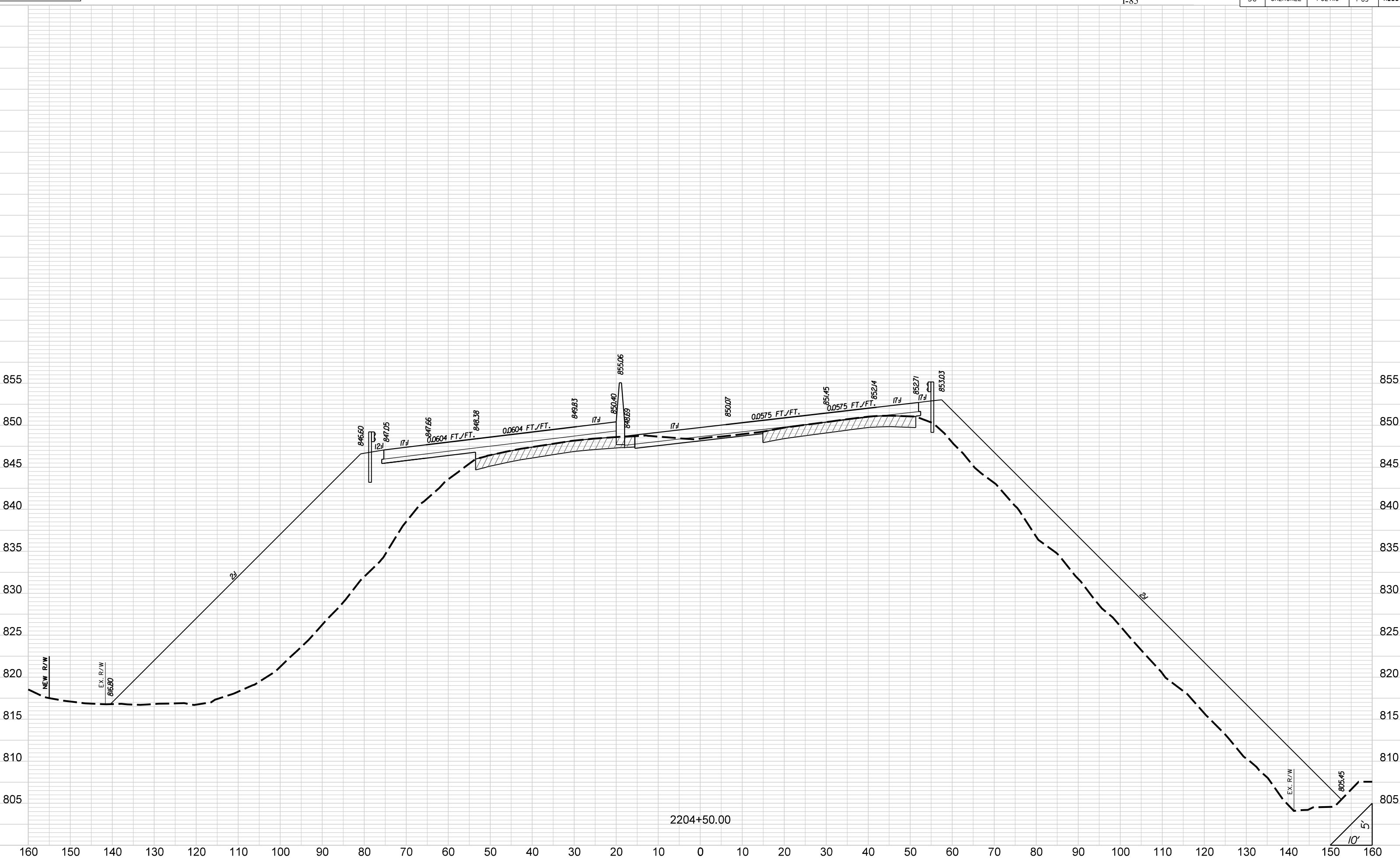
STATE	COUNTY	PROJECT ID	ROAD NO.	SHEET NO.
SC	CHEROKEE	P027116	I-85	X228



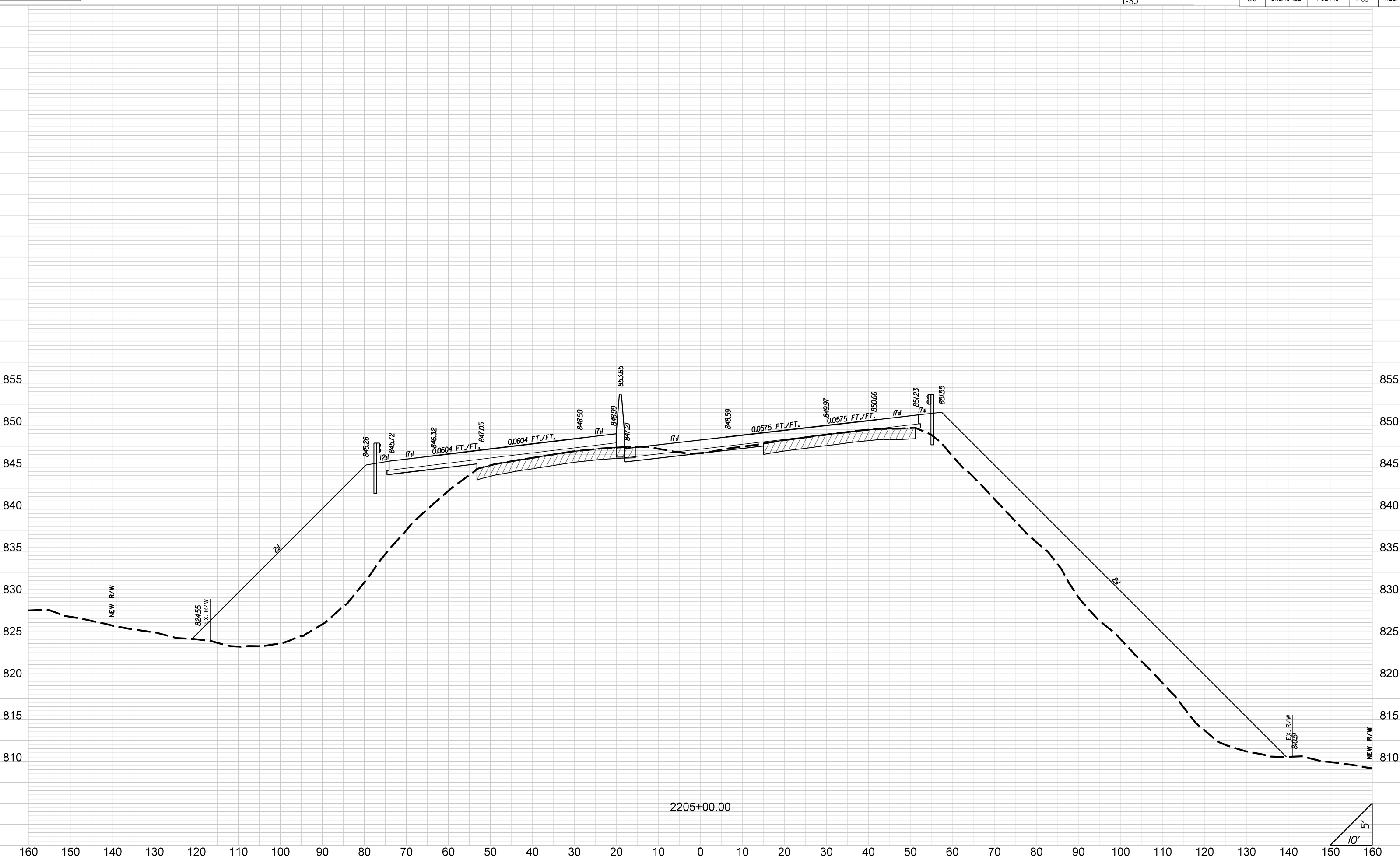
STATE	COUNTY	PROJECT ID	ROAD NO.	SHEET NO.
SC	CHEROKEE	P027116	I-85	X229



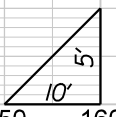
STATE	COUNTY	PROJECT ID	ROAD NO.	SHEET NO.
SC	CHEROKEE	P027116	I-85	X230



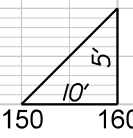
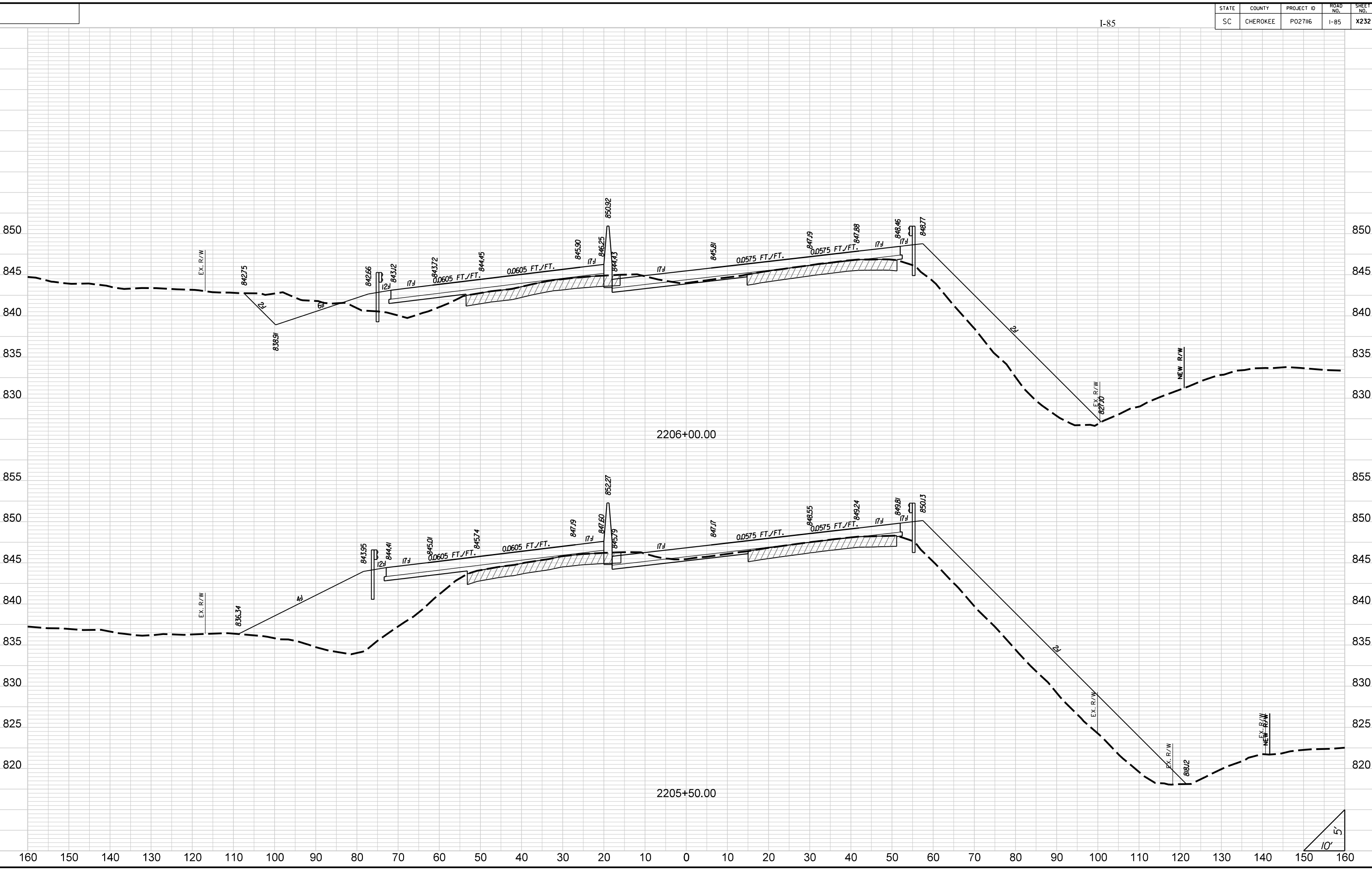
STATE	COUNTY	PROJECT ID	ROAD NO.	SHEET NO.
SC	CHEROKEE	P027116	I-85	X231

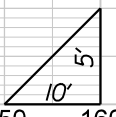
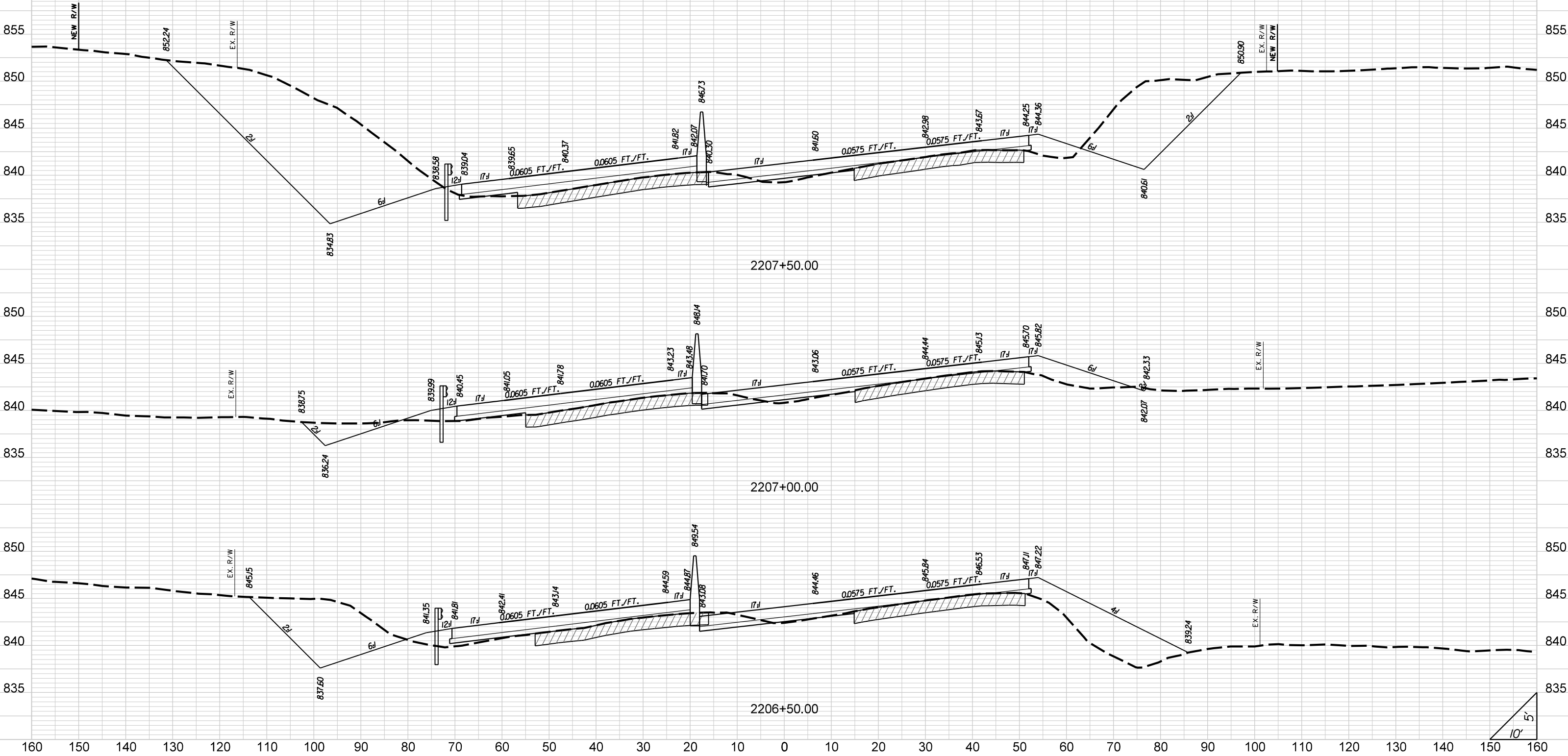


2205+00.00

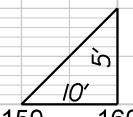
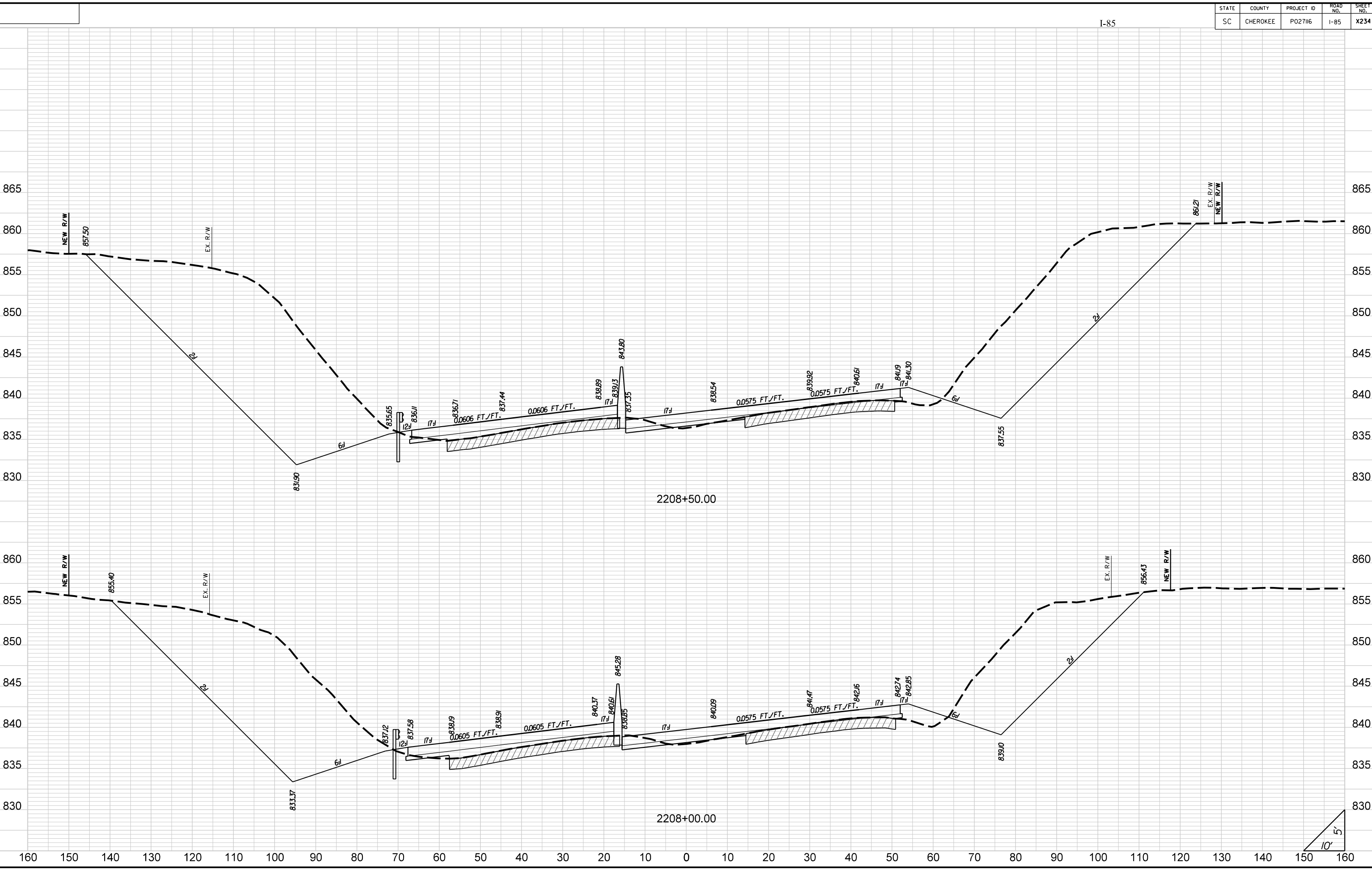


STATE	COUNTY	PROJECT ID	ROAD NO.	SHEET NO.
SC	CHEROKEE	P027116	I-85	X232

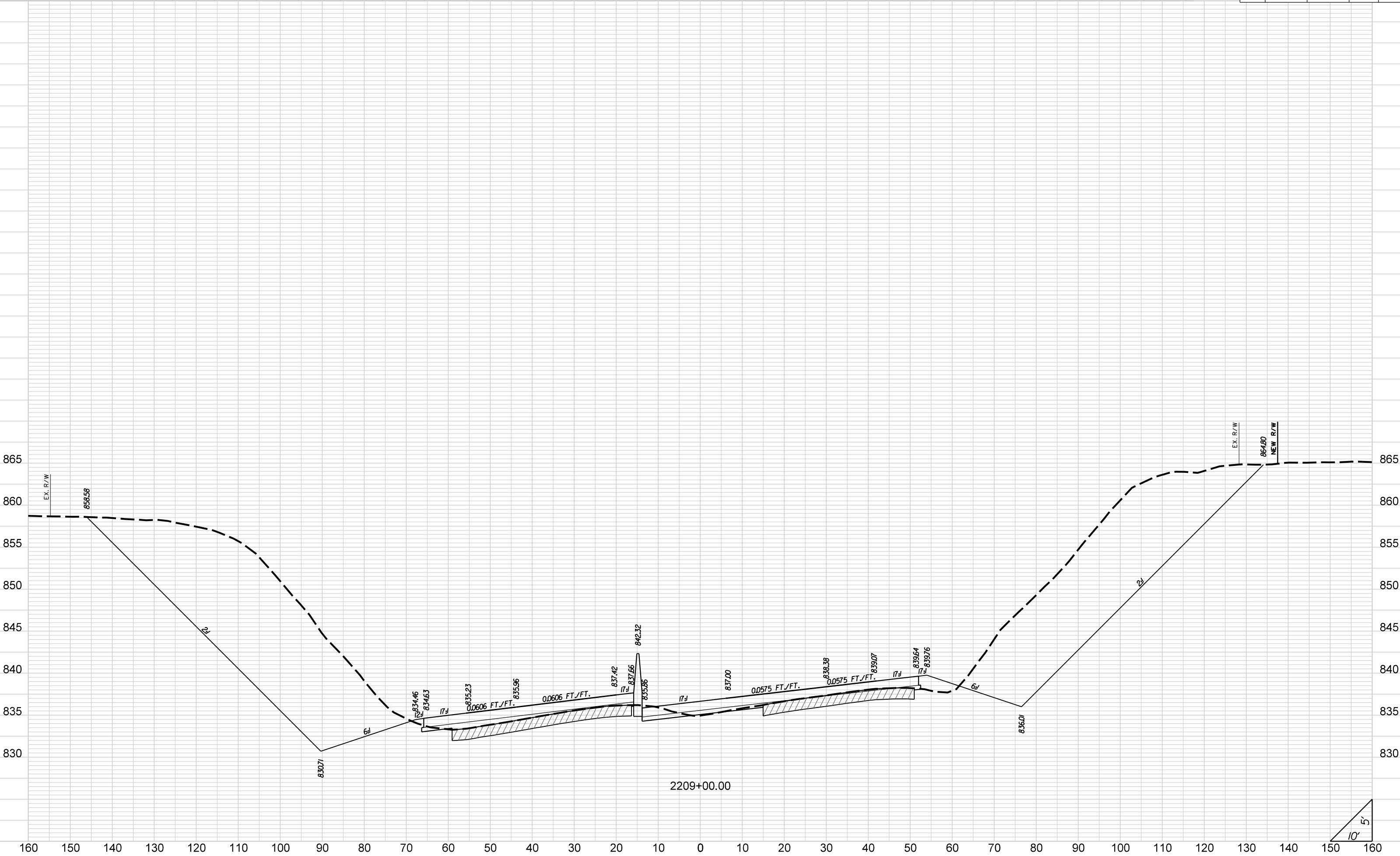




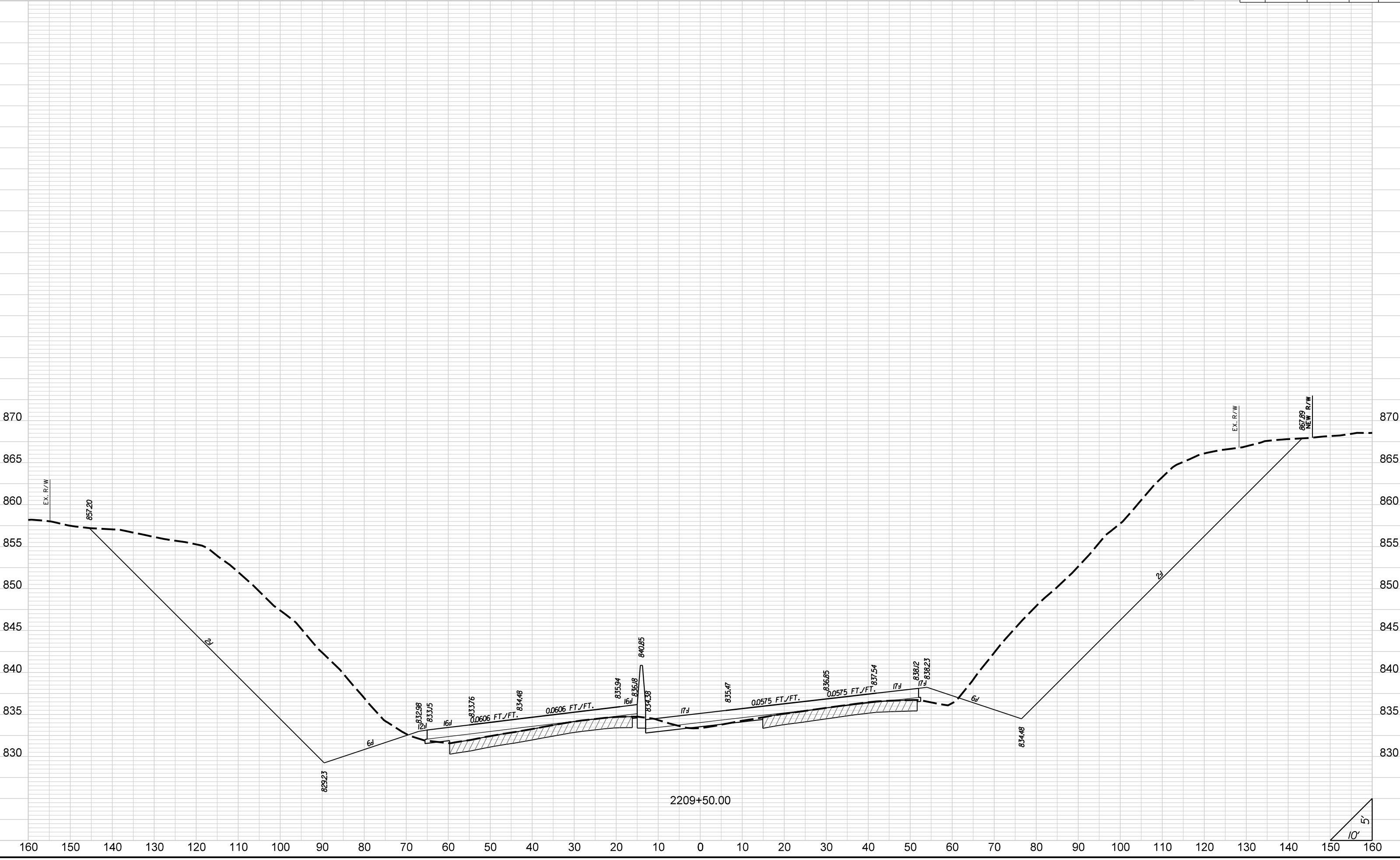
STATE	COUNTY	PROJECT ID	ROAD NO.	SHEET NO.
SC	CHEROKEE	P027116	I-85	X234



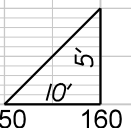
STATE	COUNTY	PROJECT ID	ROAD NO.	SHEET NO.
SC	CHEROKEE	P027116	I-85	X235



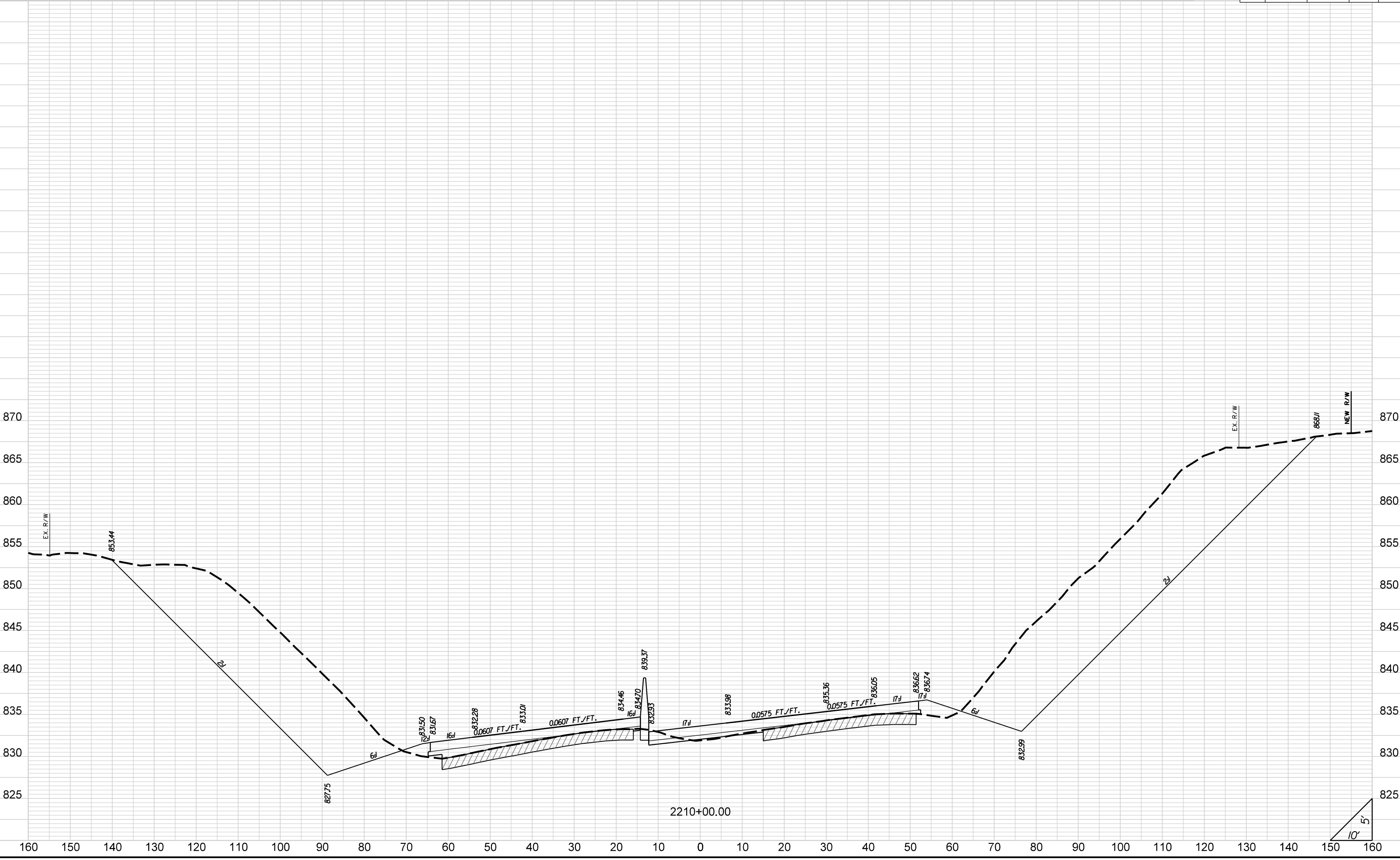
STATE	COUNTY	PROJECT ID	ROAD NO.	SHEET NO.
SC	CHEROKEE	P027116	I-85	X236



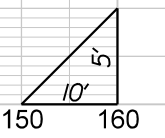
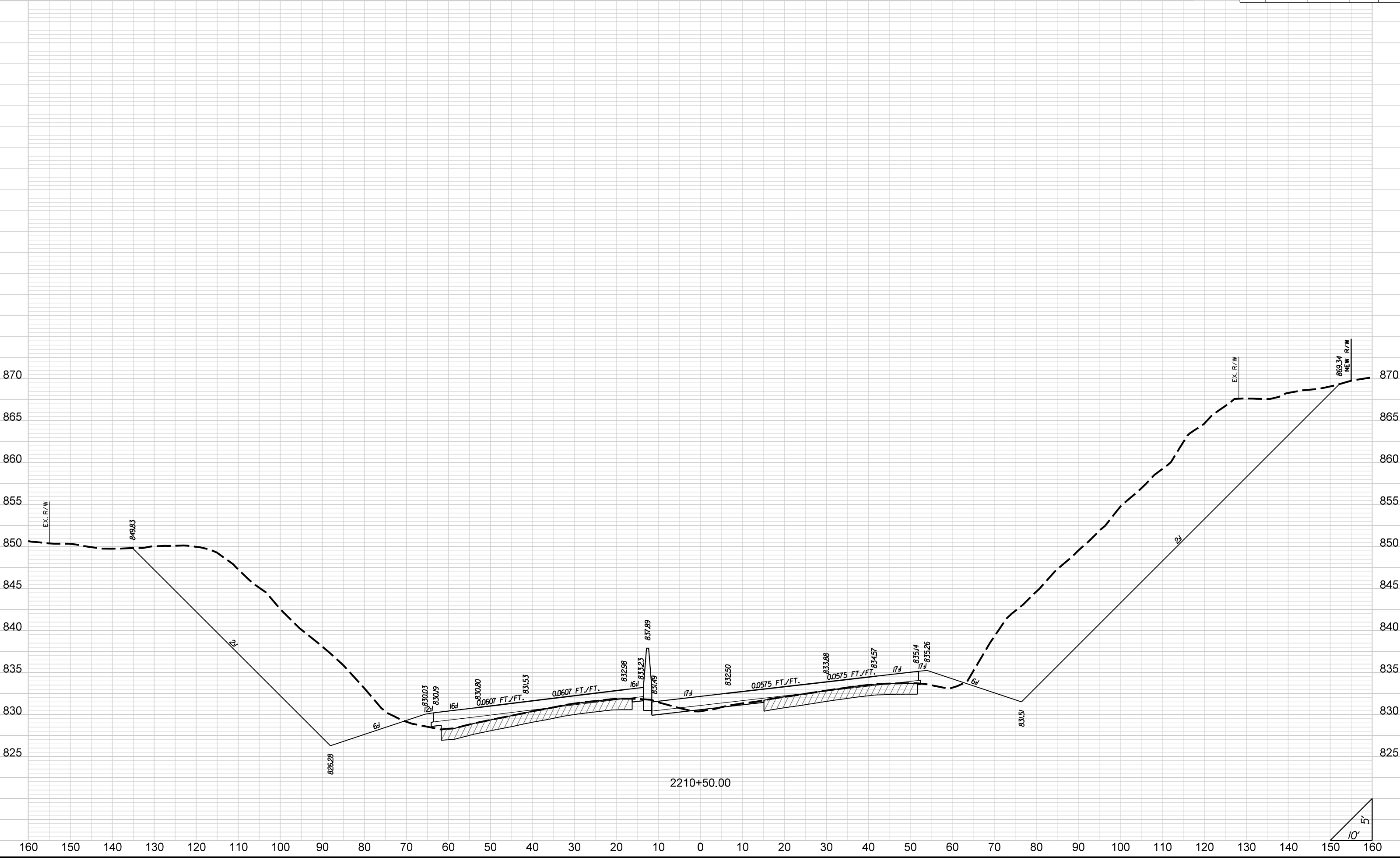
160 150 140 130 120 110 100 90 80 70 60 50 40 30 20 10 0 10 20 30 40 50 60 70 80 90 100 110 120 130 140 150 160



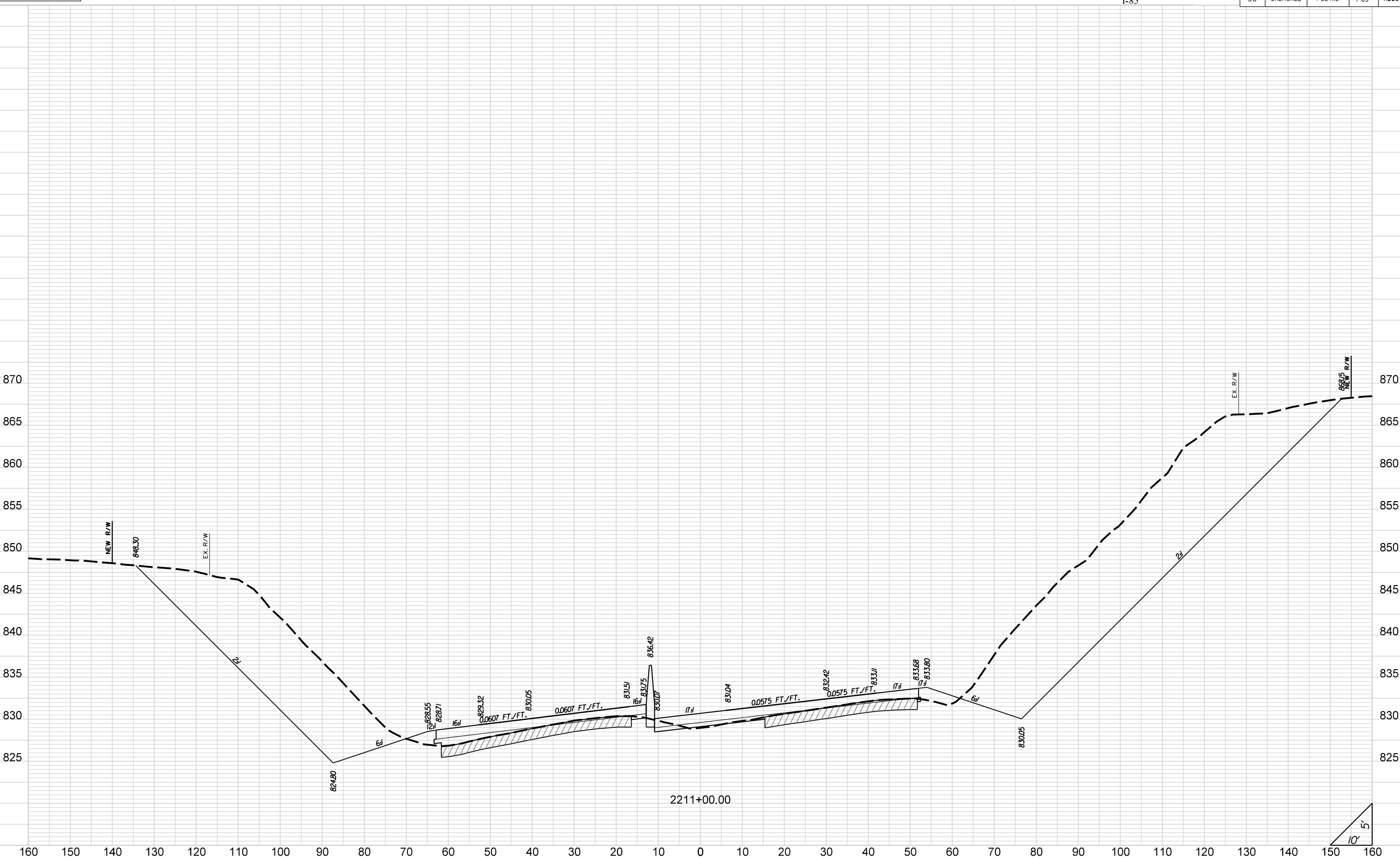
STATE	COUNTY	PROJECT ID	ROAD NO.	SHEET NO.
SC	CHEROKEE	P027116	I-85	X237



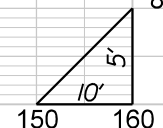
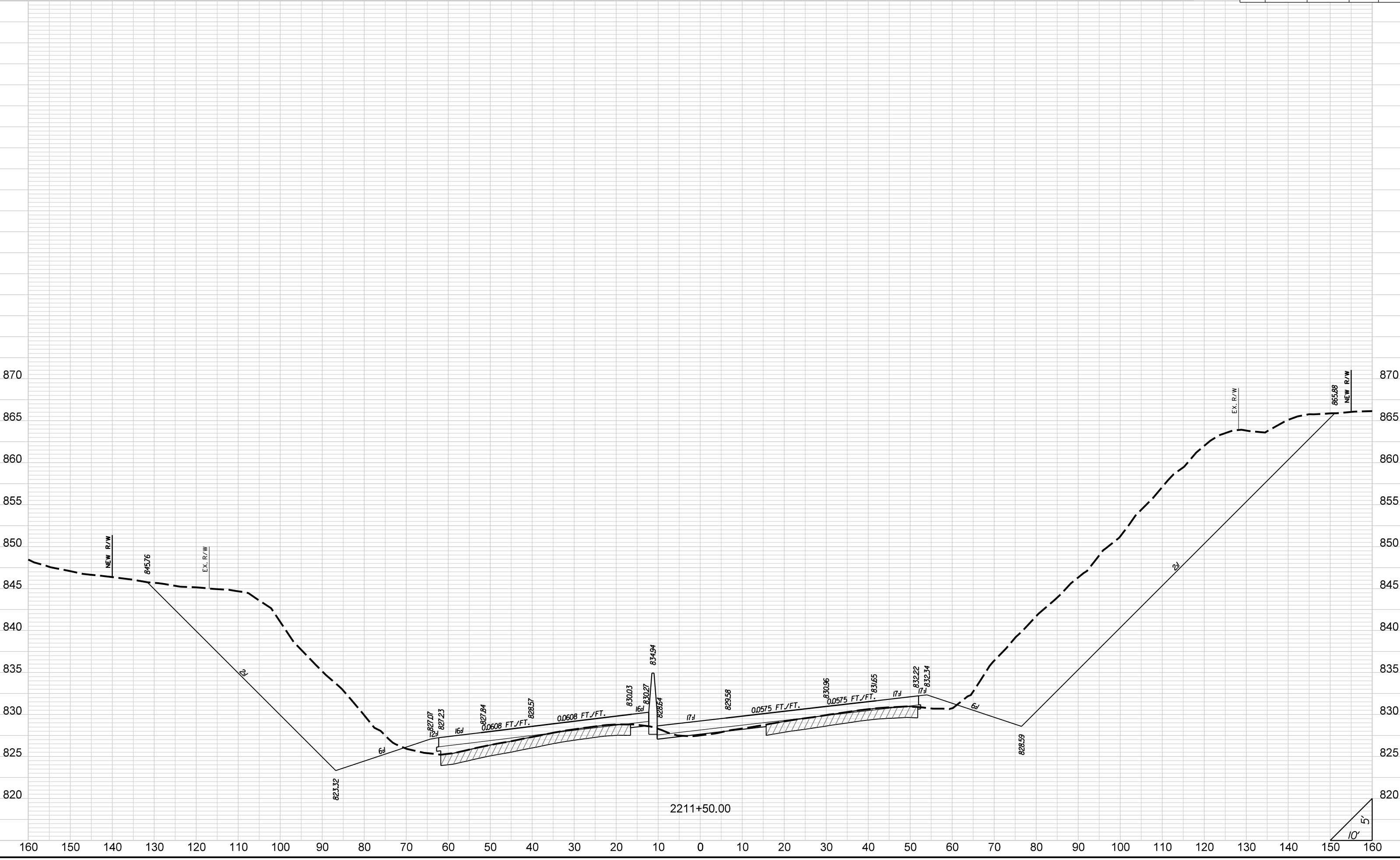
STATE	COUNTY	PROJECT ID	ROAD NO.	SHEET NO.
SC	CHEROKEE	P027116	I-85	X238



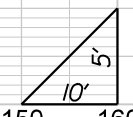
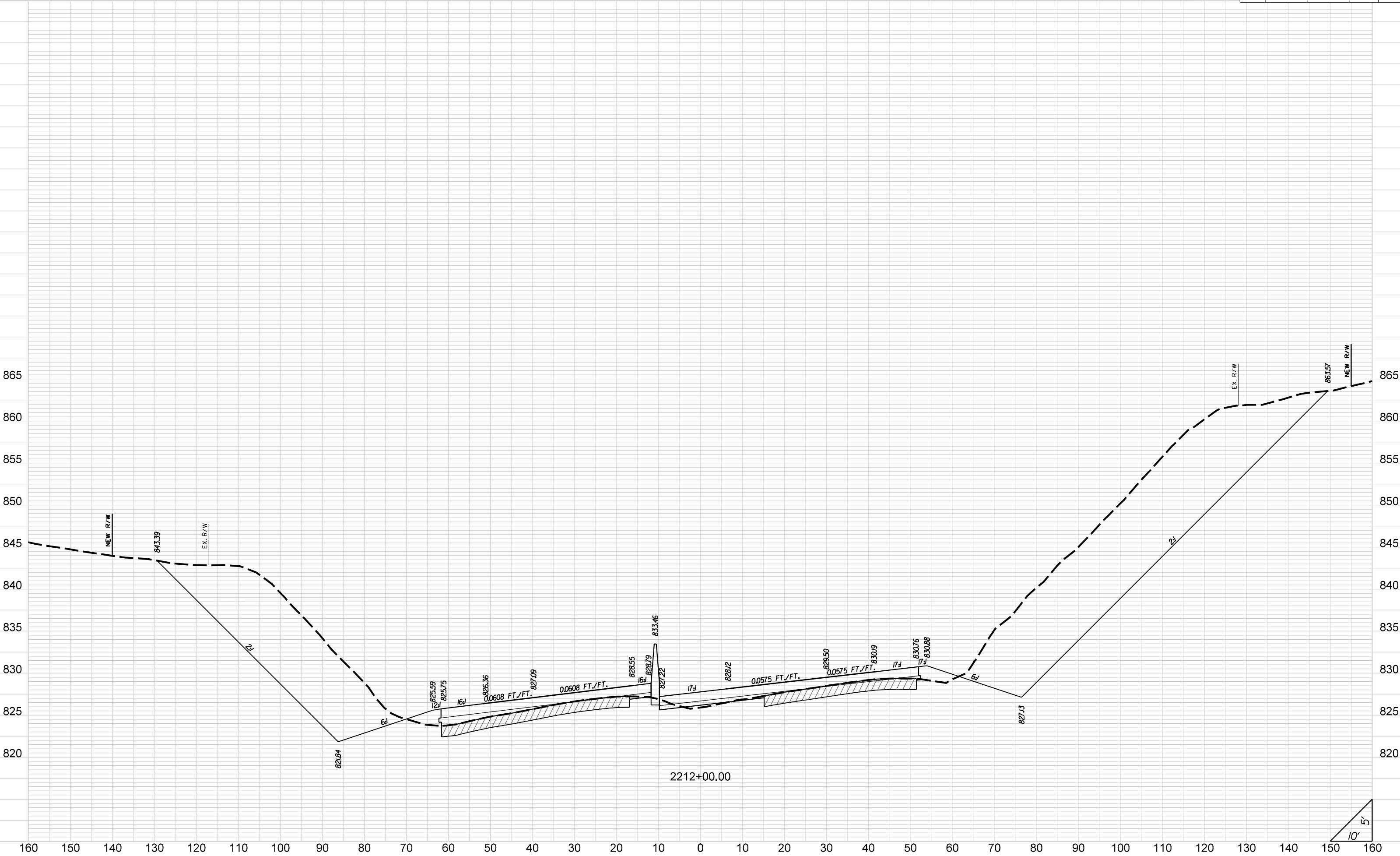
STATE	COUNTY	PROJECT ID	ROAD NO.	SHEET NO.
SC	CHEROKEE	P027116	I-85	X239



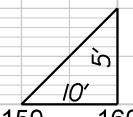
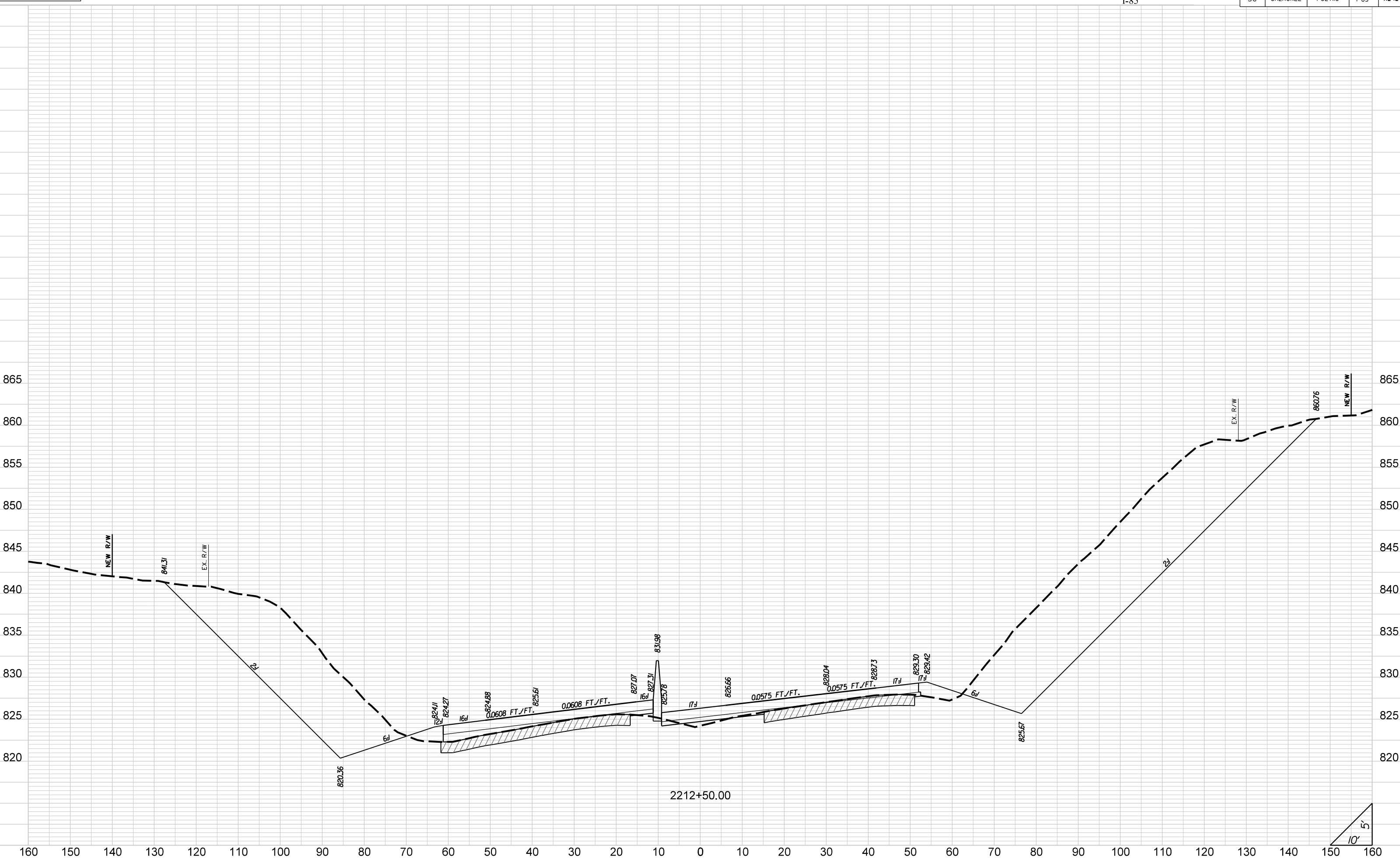
STATE	COUNTY	PROJECT ID	ROAD NO.	SHEET NO.
SC	CHEROKEE	P027116	I-85	X240



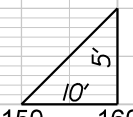
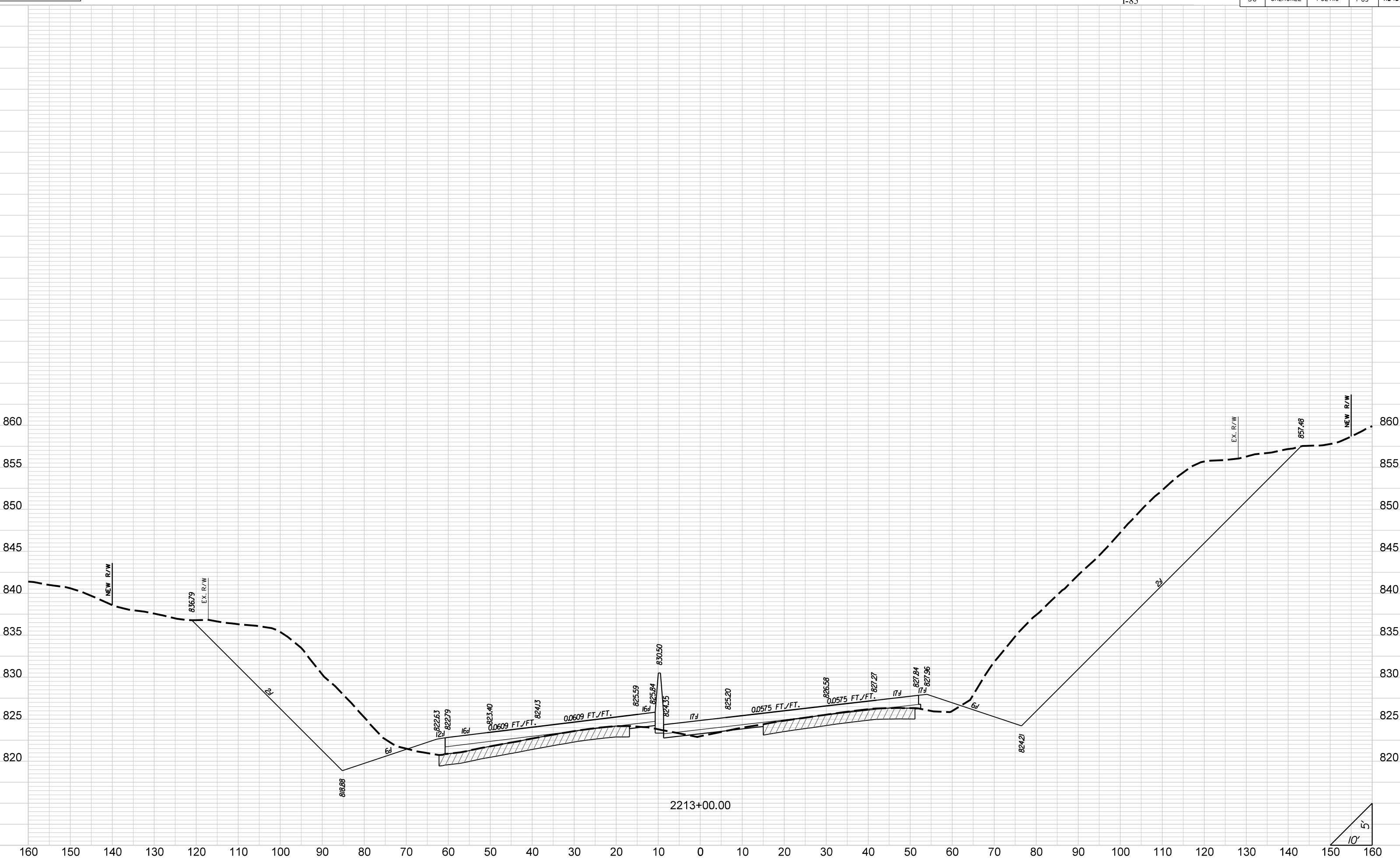
STATE	COUNTY	PROJECT ID	ROAD NO.	SHEET NO.
SC	CHEROKEE	P027116	I-85	X241



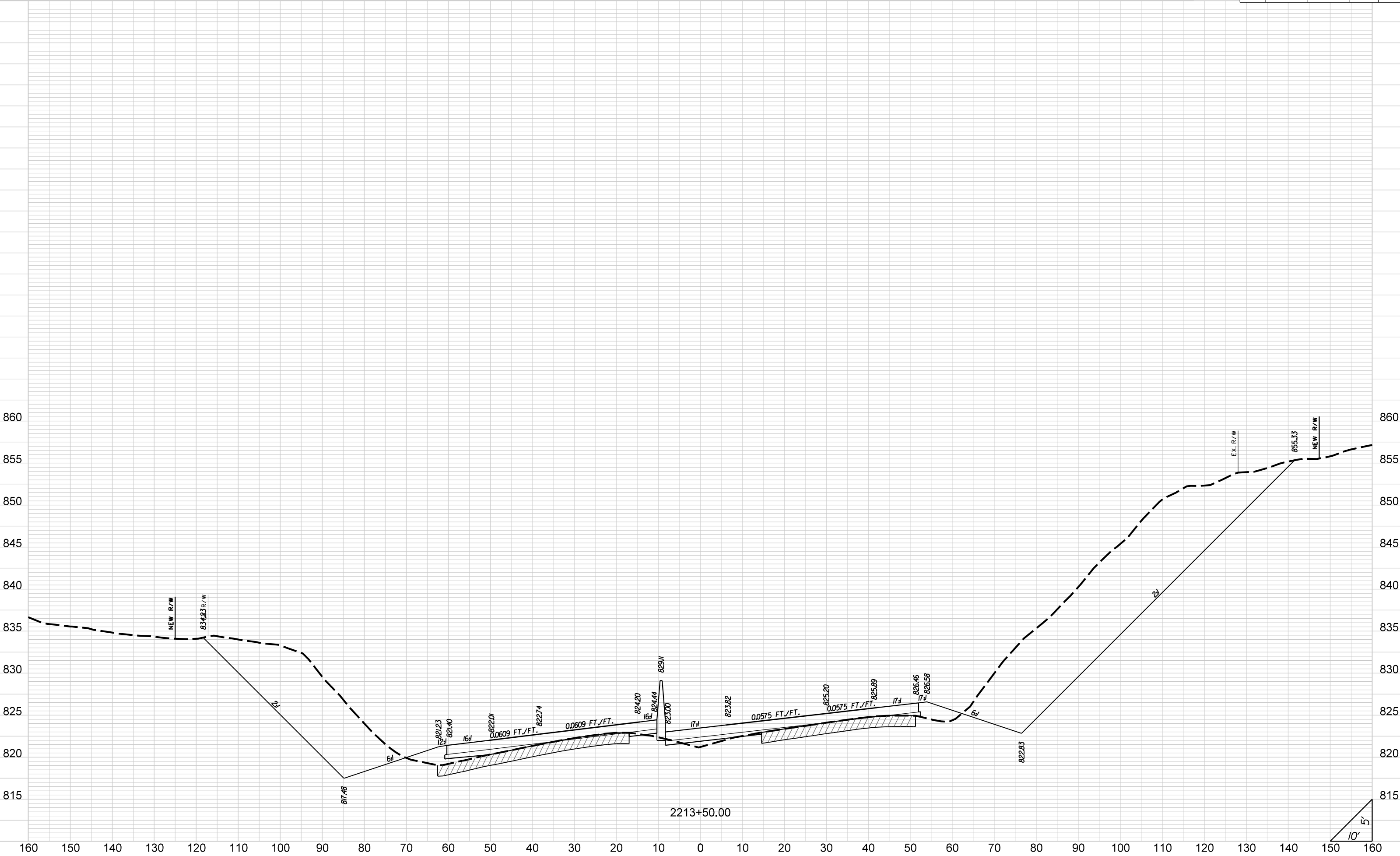
STATE	COUNTY	PROJECT ID	ROAD NO.	SHEET NO.
SC	CHEROKEE	P027116	I-85	X242



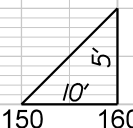
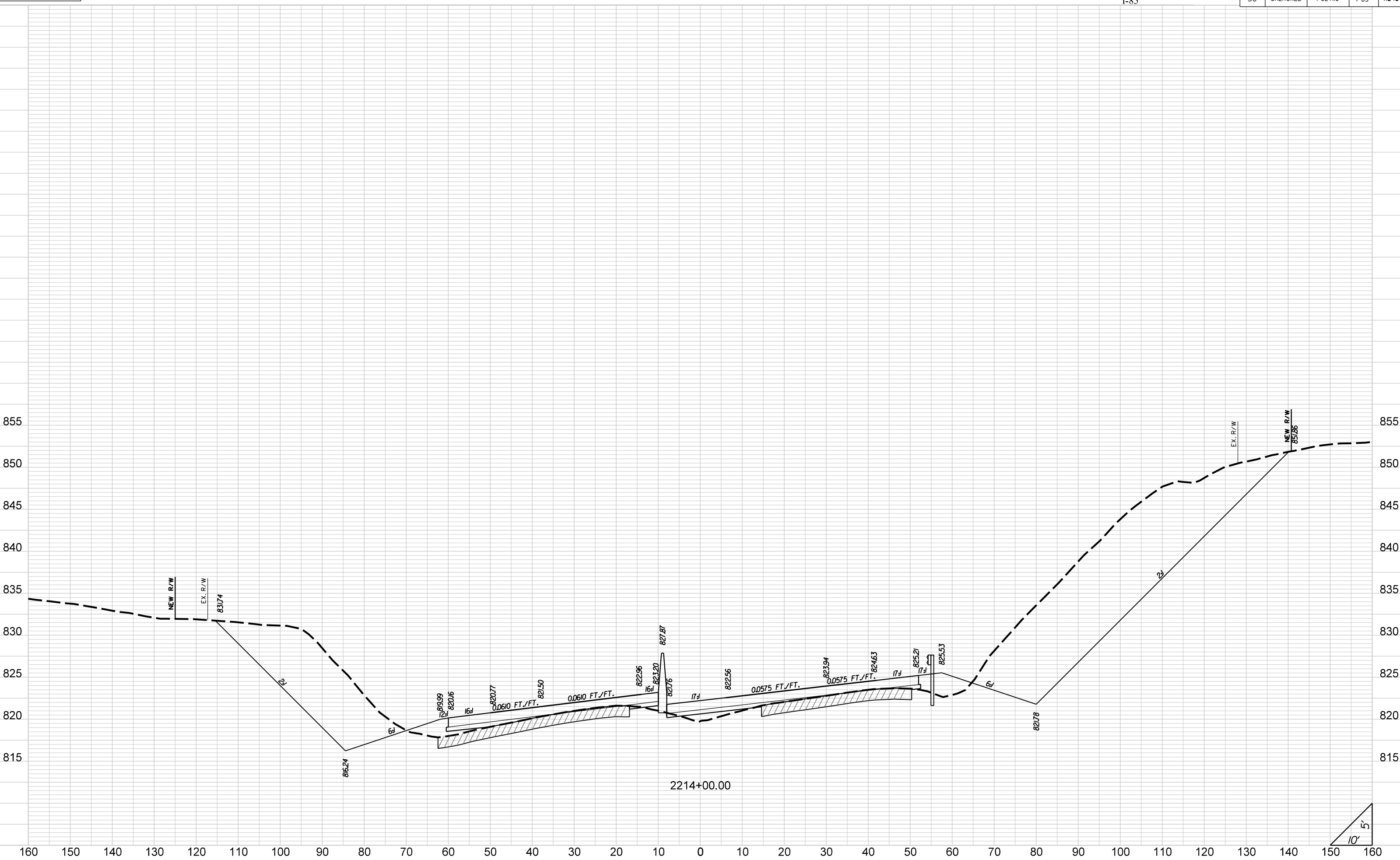
STATE	COUNTY	PROJECT ID	ROAD NO.	SHEET NO.
SC	CHEROKEE	P027116	I-85	X243



STATE	COUNTY	PROJECT ID	ROAD NO.	SHEET NO.
SC	CHEROKEE	P027116	I-85	X244

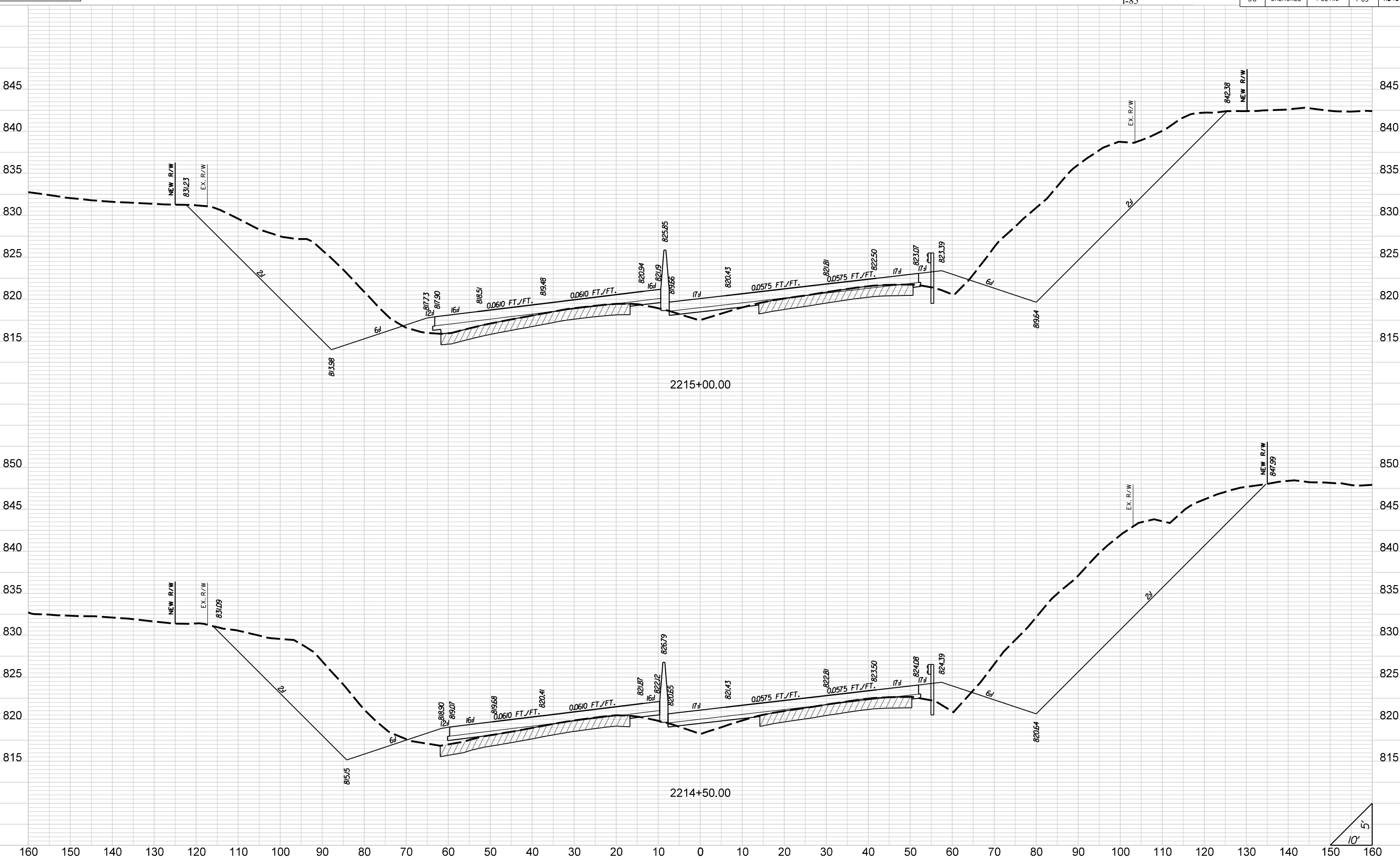


STATE	COUNTY	PROJECT ID	ROAD NO.	SHEET NO.
SC	CHEROKEE	P027116	I-85	X245



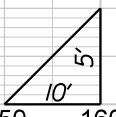
STATE	COUNTY	PROJECT ID	ROAD NO.	SHEET NO.
SC	CHEROKEE	P027116	I-85	X246

I-85



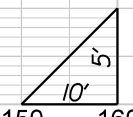
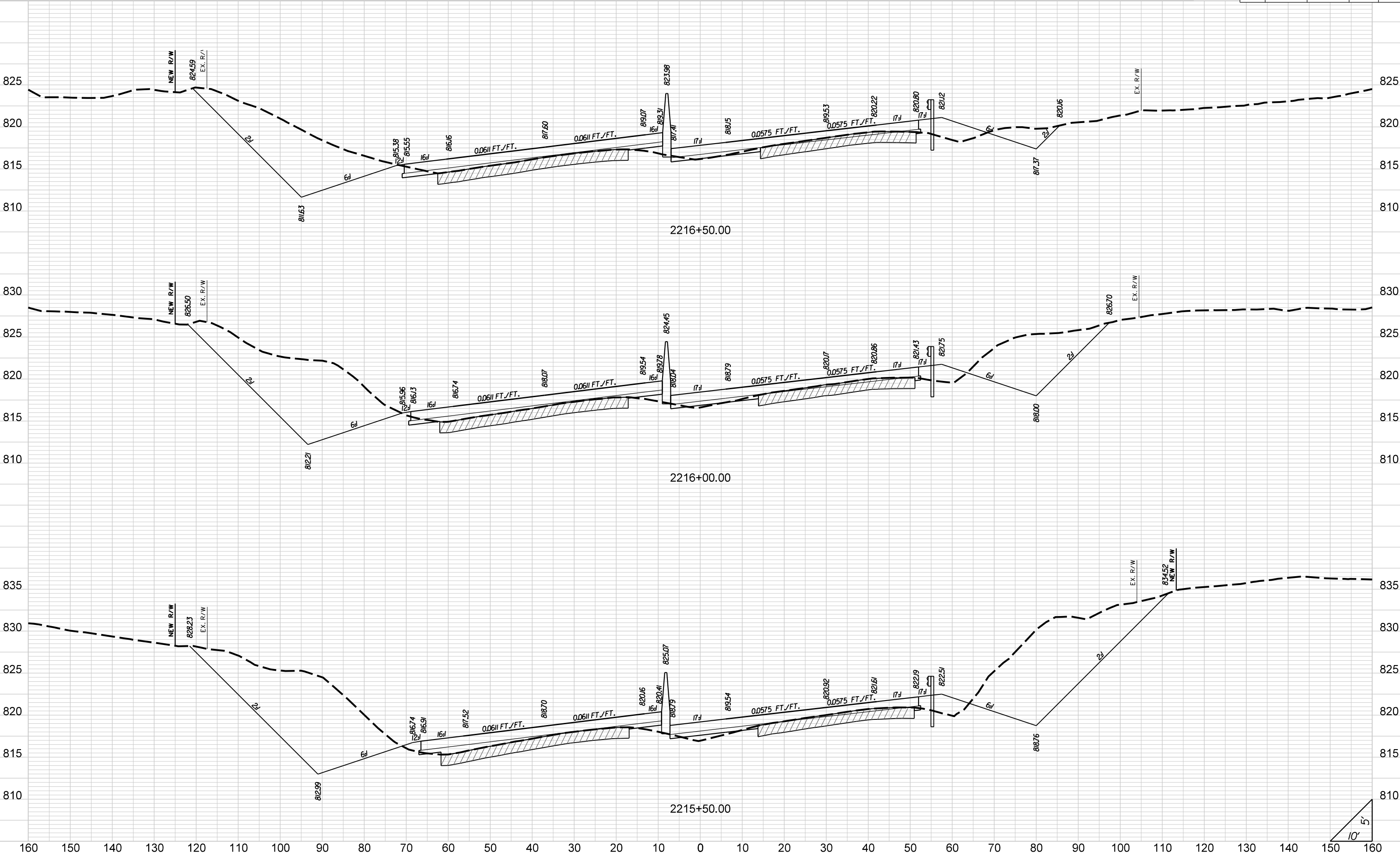
2215+00.00

2214+50.00



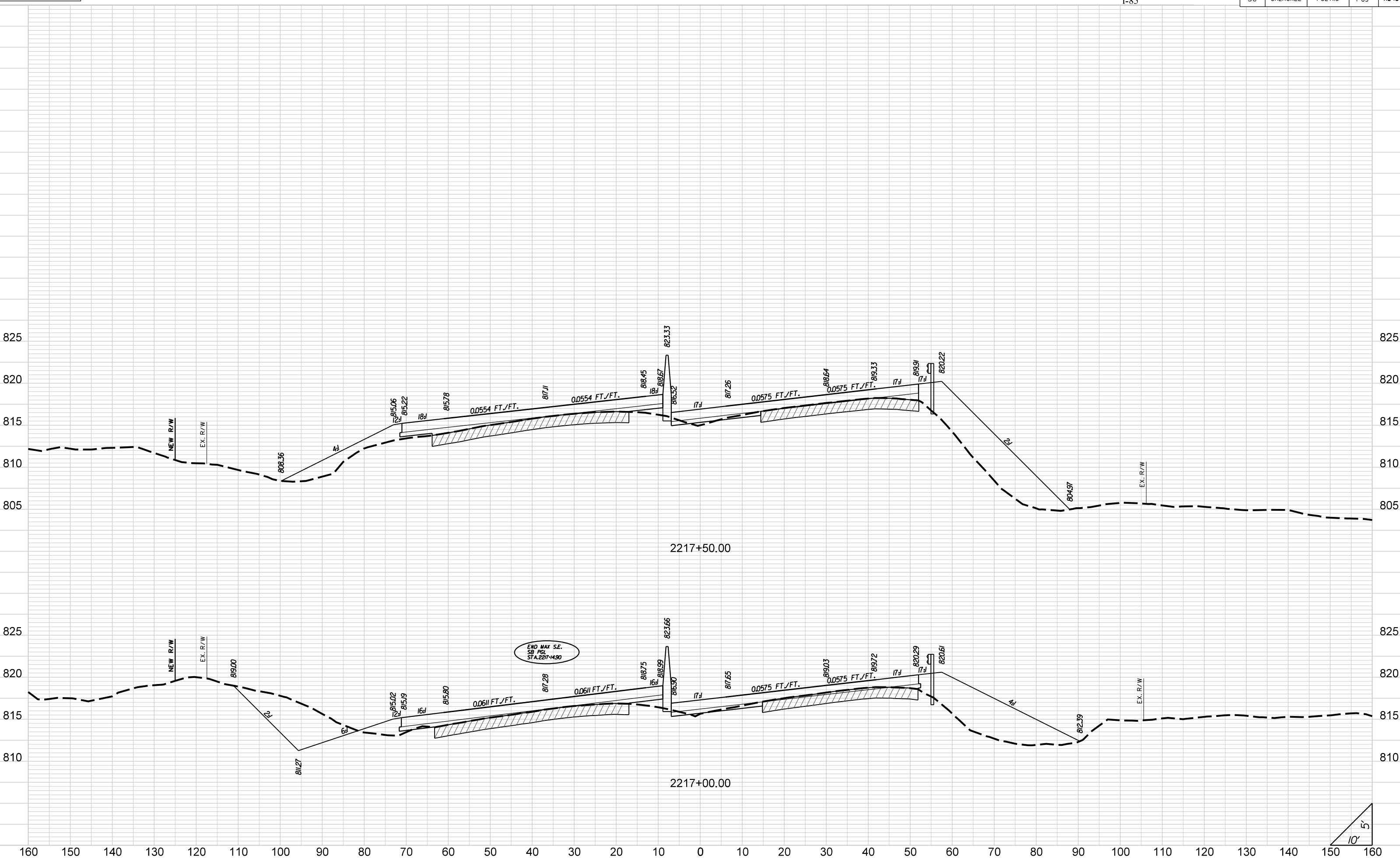
STATE	COUNTY	PROJECT ID	ROAD NO.	SHEET NO.
SC	CHEROKEE	PO27116	I-85	X247

I-85

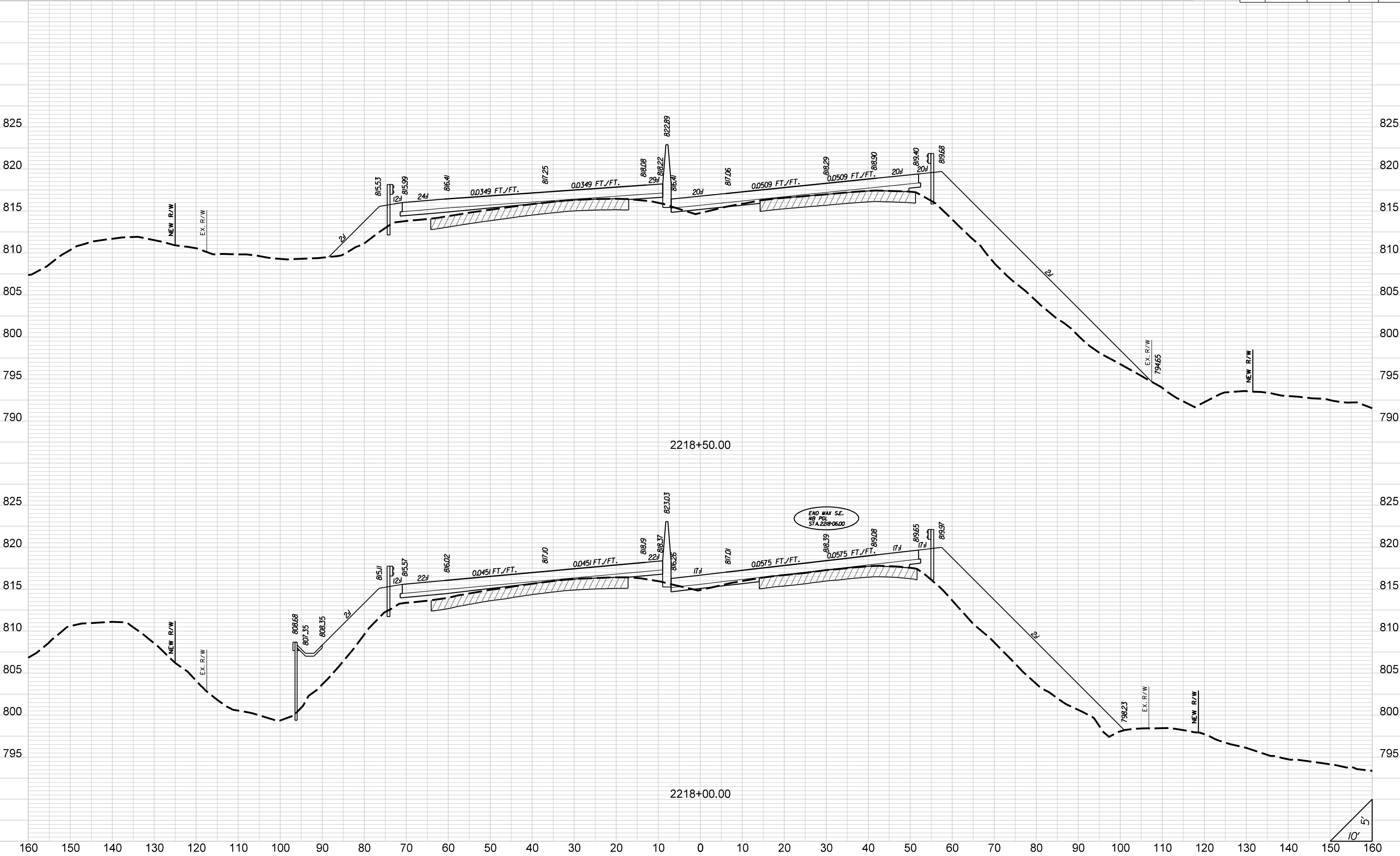


STATE	COUNTY	PROJECT ID	ROAD NO.	SHEET NO.
SC	CHEROKEE	P027116	I-85	X248

I-85

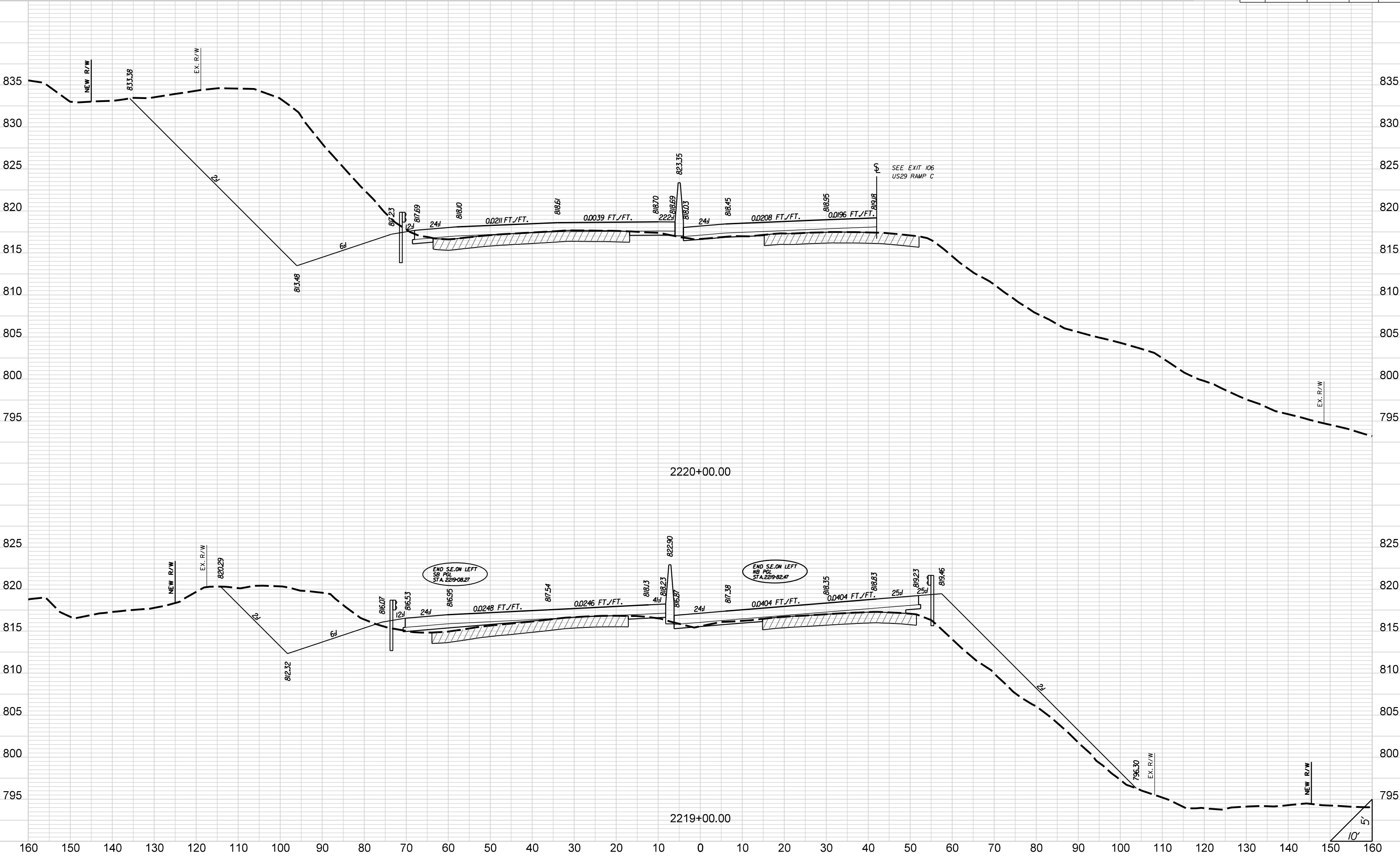


STATE	COUNTY	PROJECT ID	ROAD NO.	SHEET NO.
SC	CHEROKEE	P027116	I-85	X249

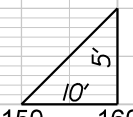



STATE	COUNTY	PROJECT ID	ROAD NO.	SHEET NO.
SC	CHEROKEE	P027116	I-85	X250

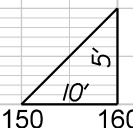
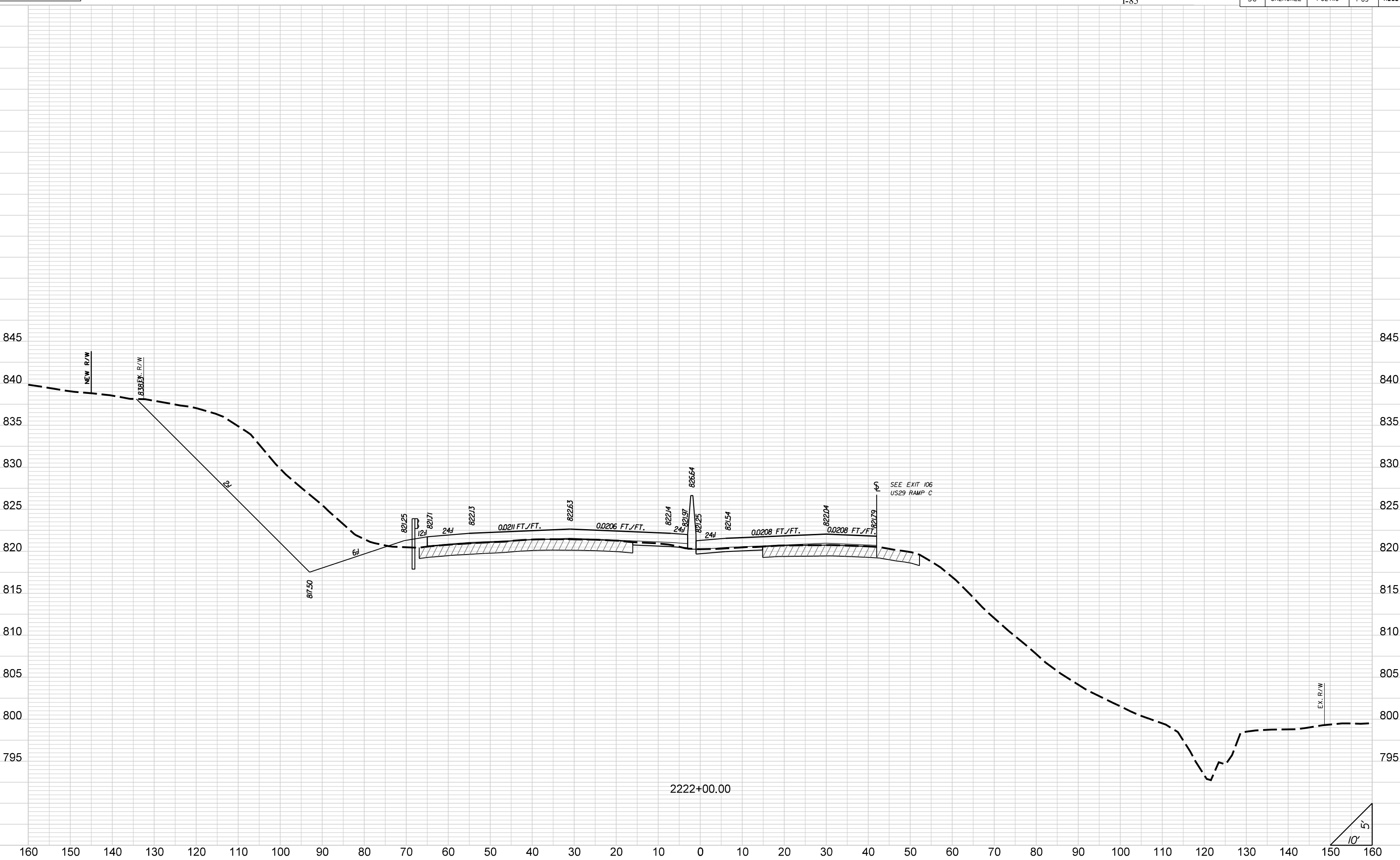
I-85



STATE	COUNTY	PROJECT ID	ROAD NO.	SHEET NO.
SC	CHEROKEE	P027116	I-85	X251

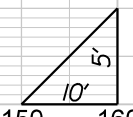
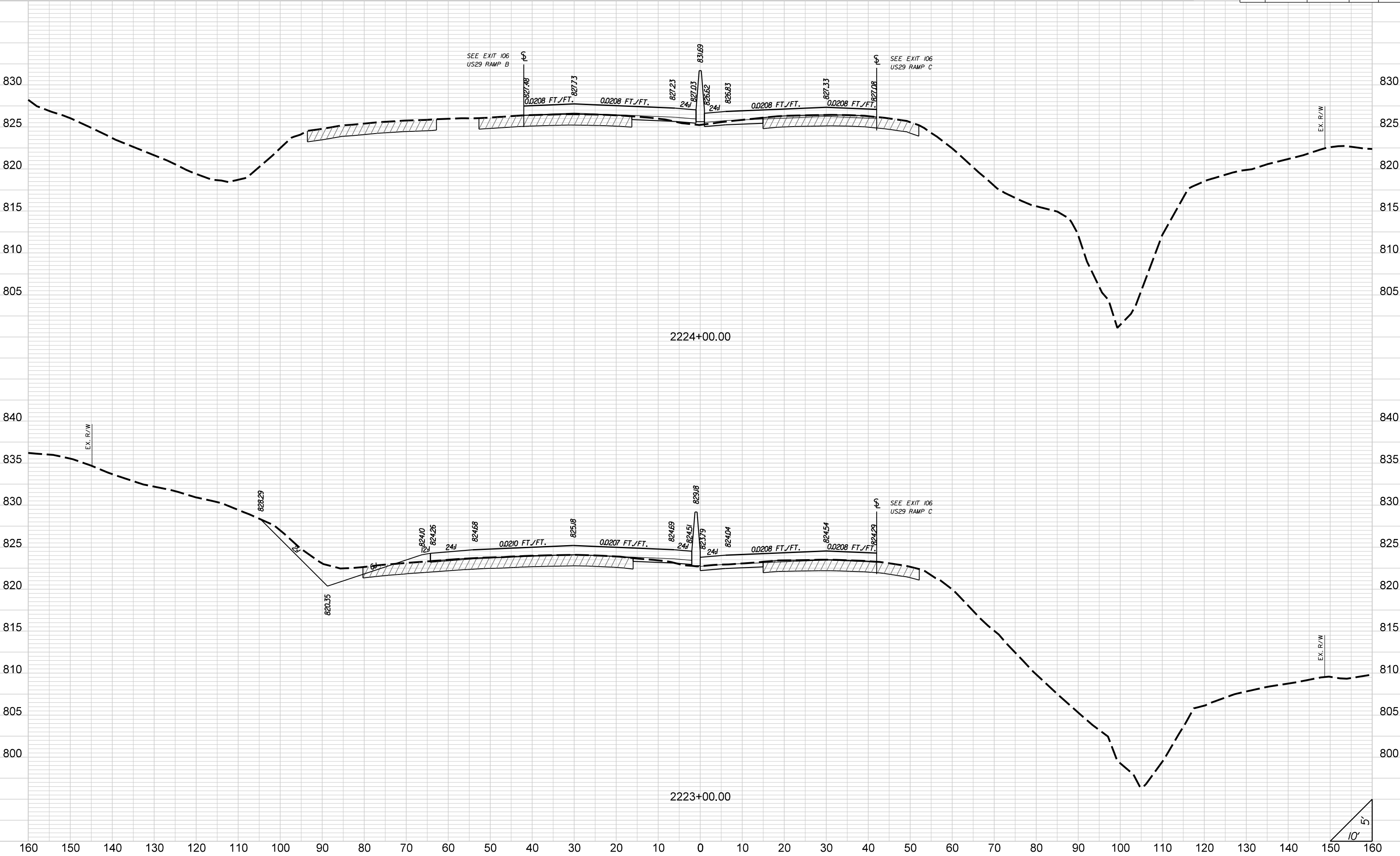


STATE	COUNTY	PROJECT ID	ROAD NO.	SHEET NO.
SC	CHEROKEE	P027116	I-85	X252

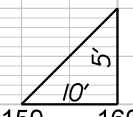
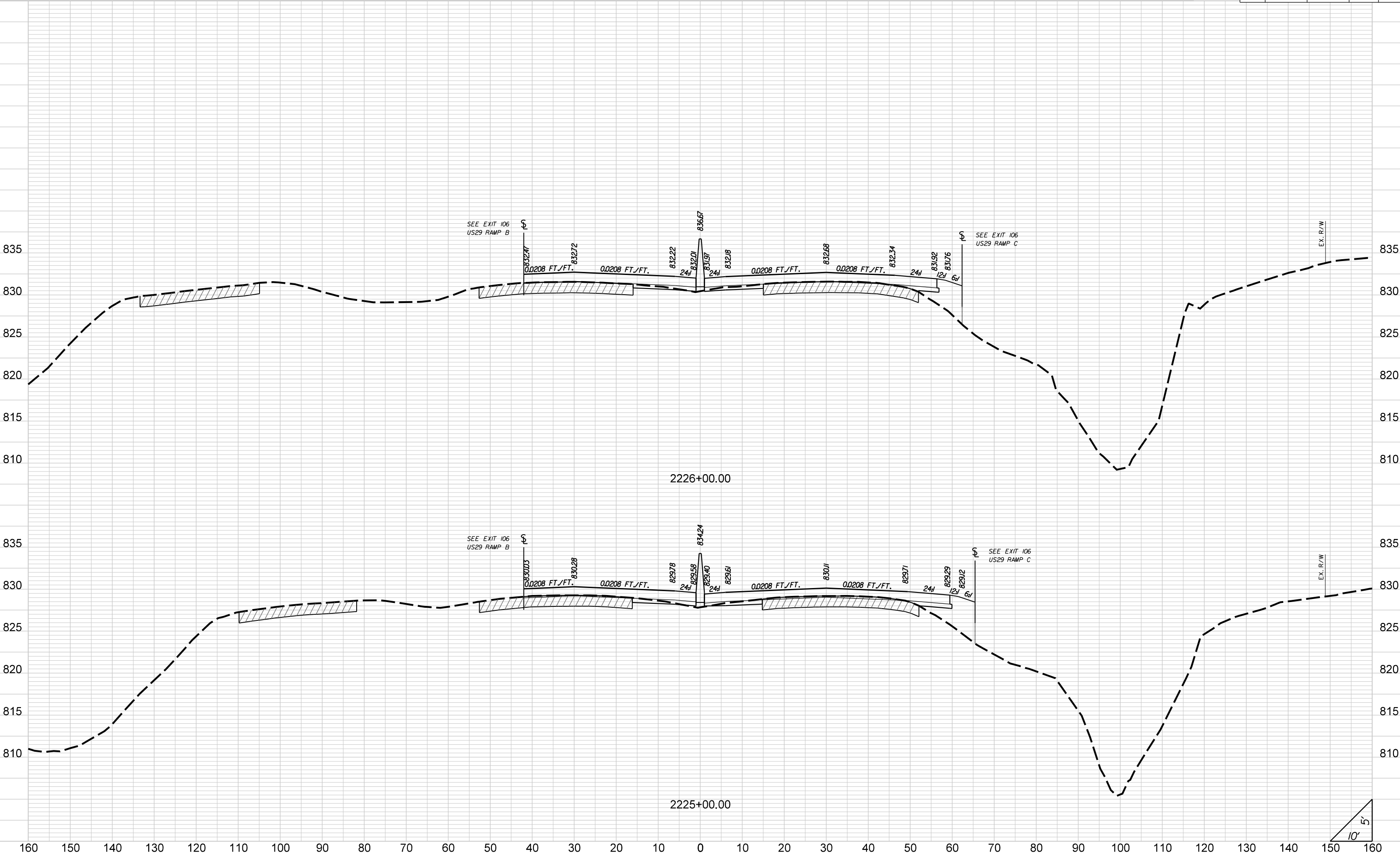


STATE	COUNTY	PROJECT ID	ROAD NO.	SHEET NO.
SC	CHEROKEE	P027116	I-85	X253

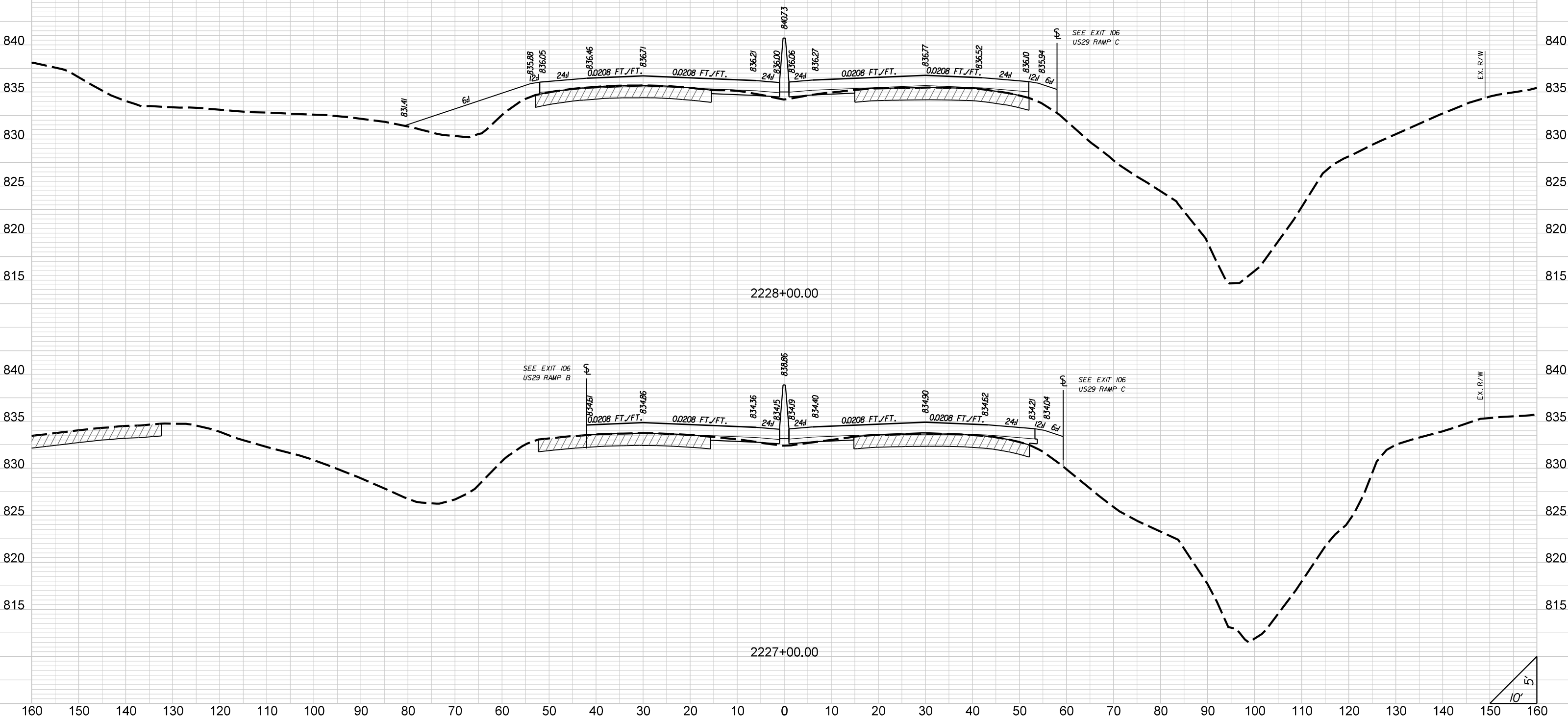
I-85



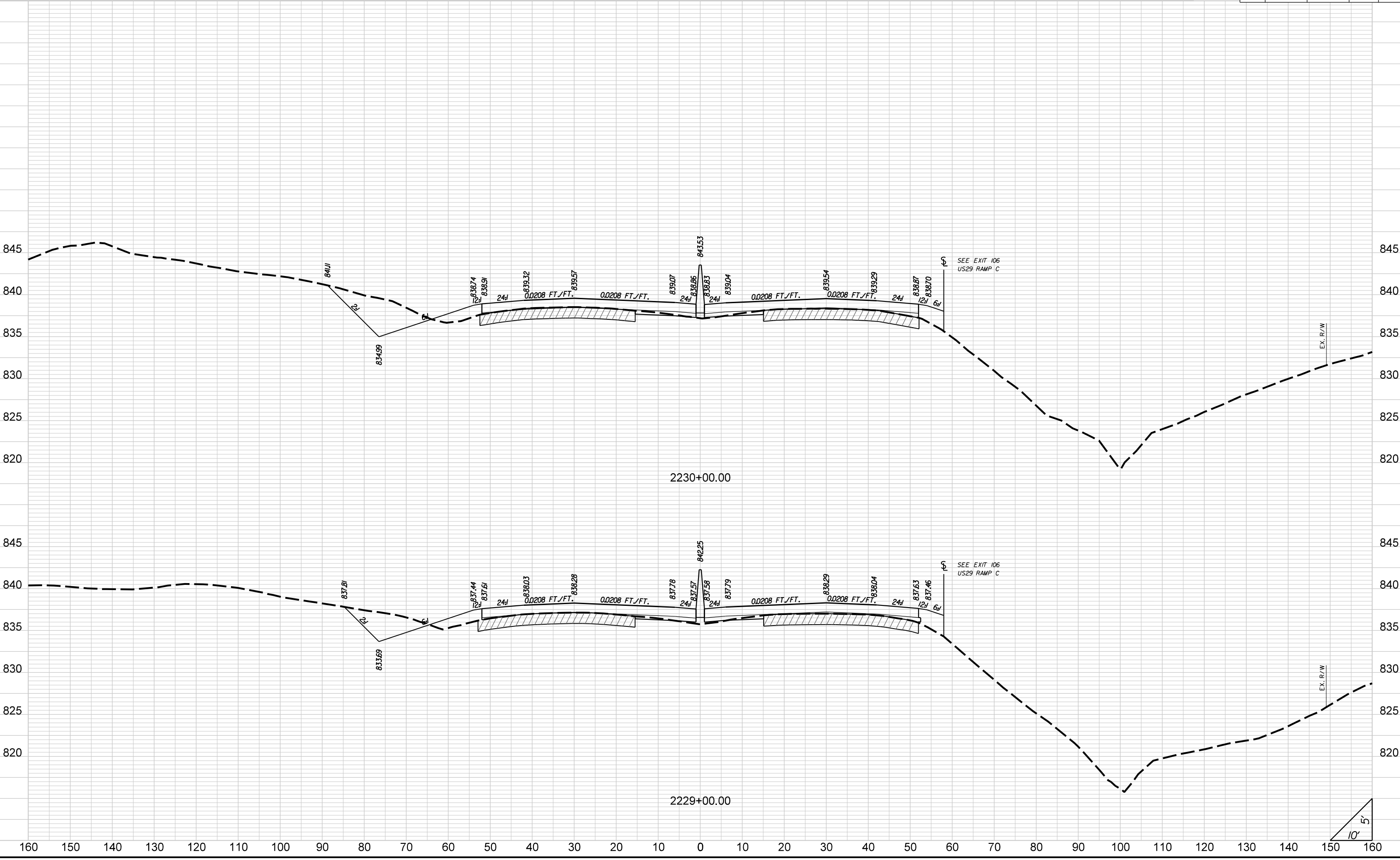
STATE	COUNTY	PROJECT ID	ROAD NO.	SHEET NO.
SC	CHEROKEE	P027116	I-85	X254



STATE	COUNTY	PROJECT ID	ROAD NO.	SHEET NO.
SC	CHEROKEE	P027116	I-85	X255

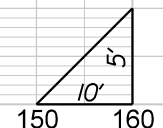
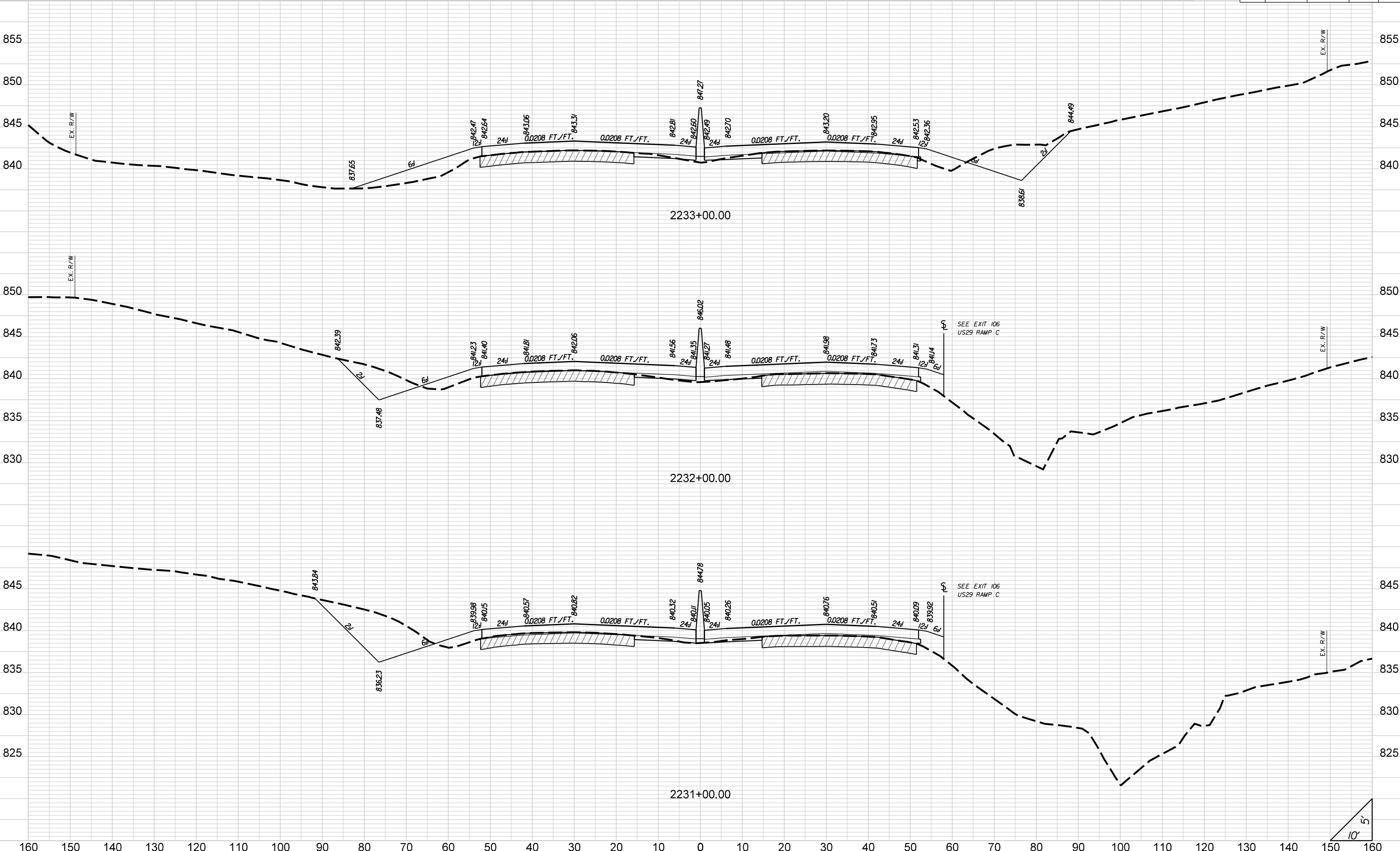


STATE	COUNTY	PROJECT ID	ROAD NO.	SHEET NO.
SC	CHEROKEE	P027116	I-85	X256

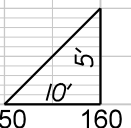
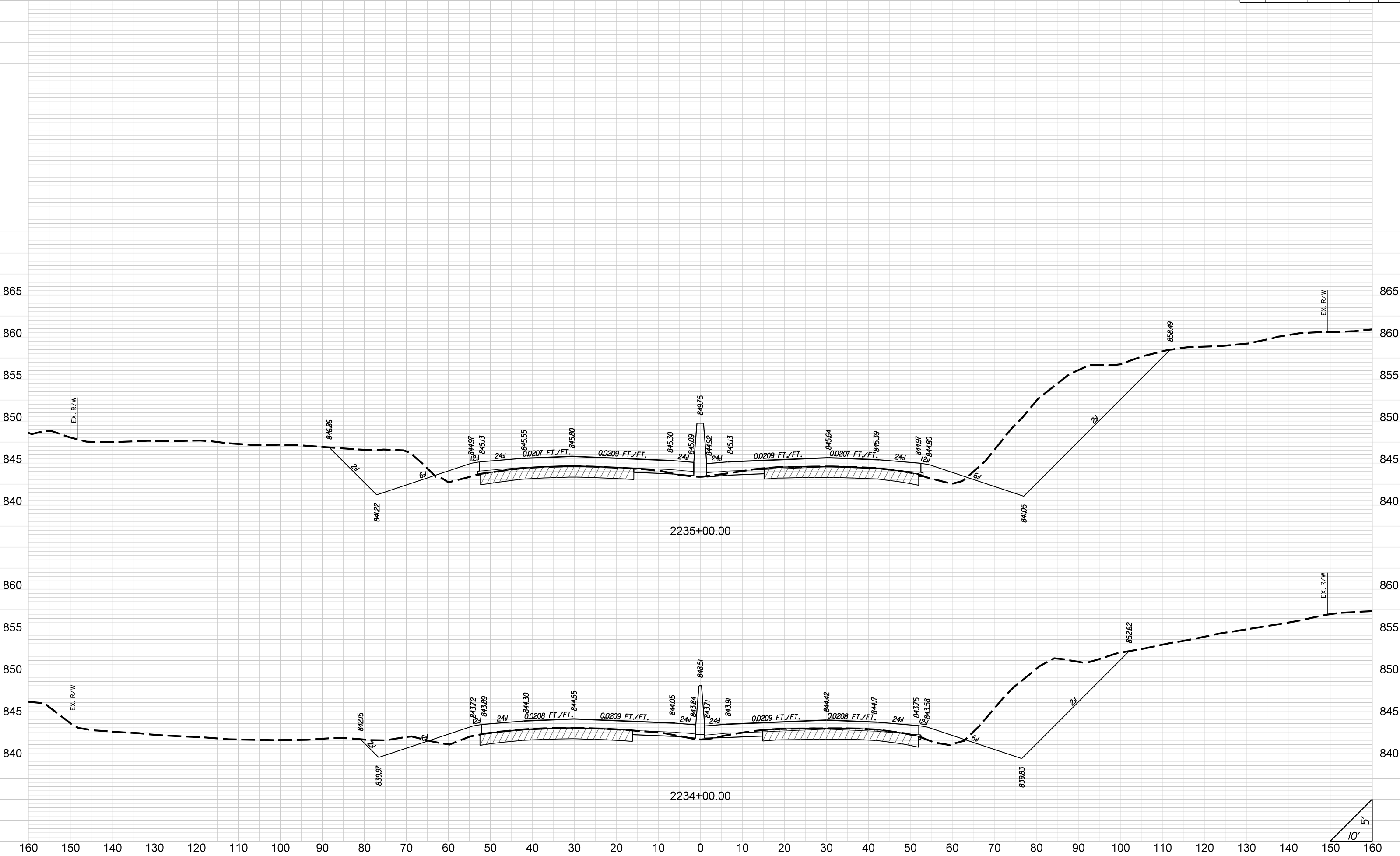


STATE	COUNTY	PROJECT ID	ROAD NO.	SHEET NO.
SC	CHEROKEE	P027116	I-85	X257

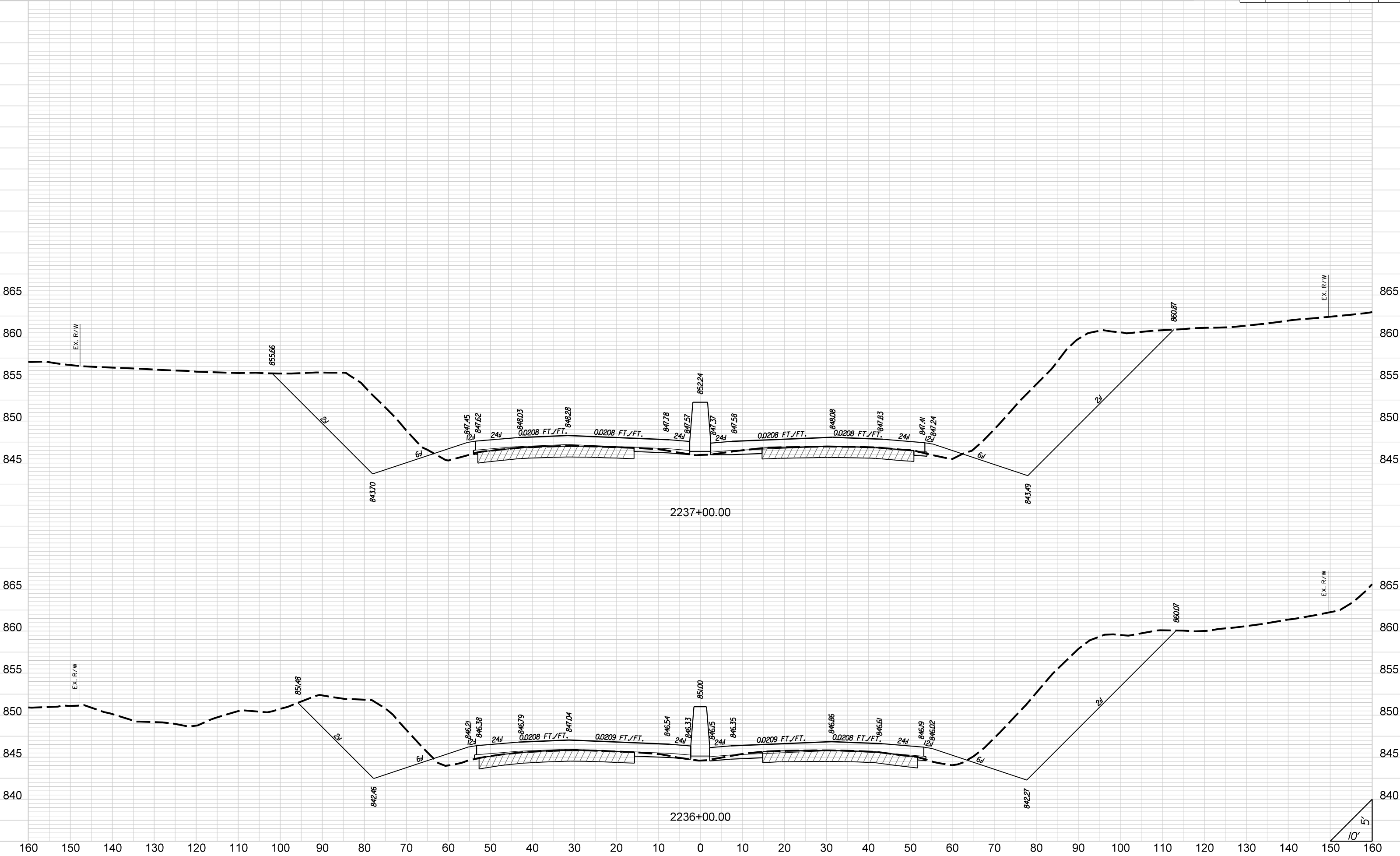
I-85



STATE	COUNTY	PROJECT ID	ROAD NO.	SHEET NO.
SC	CHEROKEE	P027116	I-85	X258

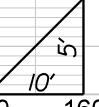


STATE	COUNTY	PROJECT ID	ROAD NO.	SHEET NO.
SC	CHEROKEE	P027116	I-85	X259



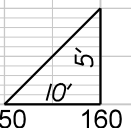
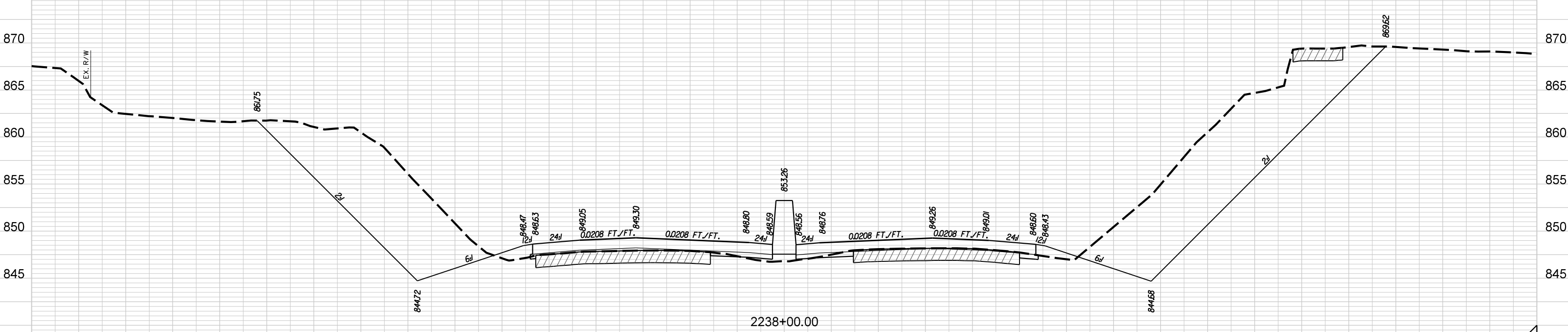
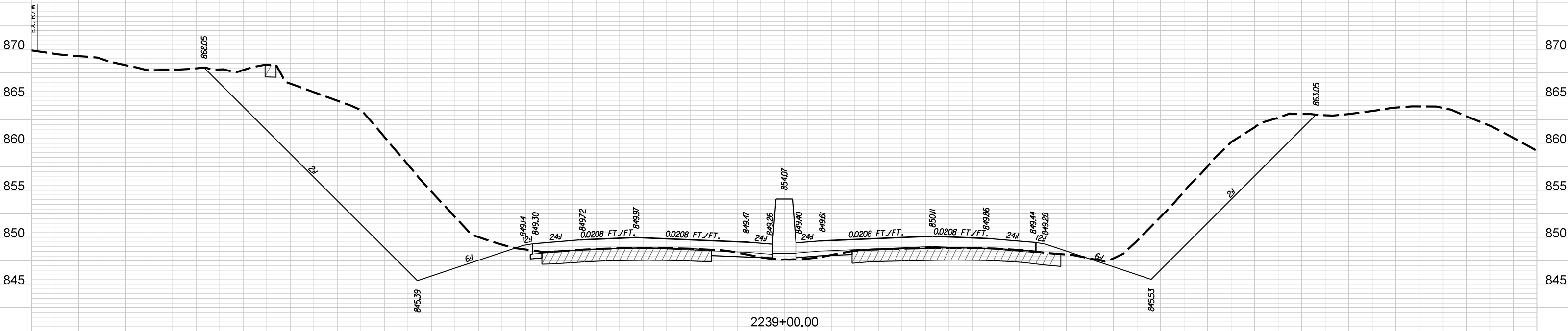
EX. R/W

EX. R/W

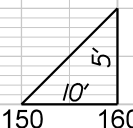
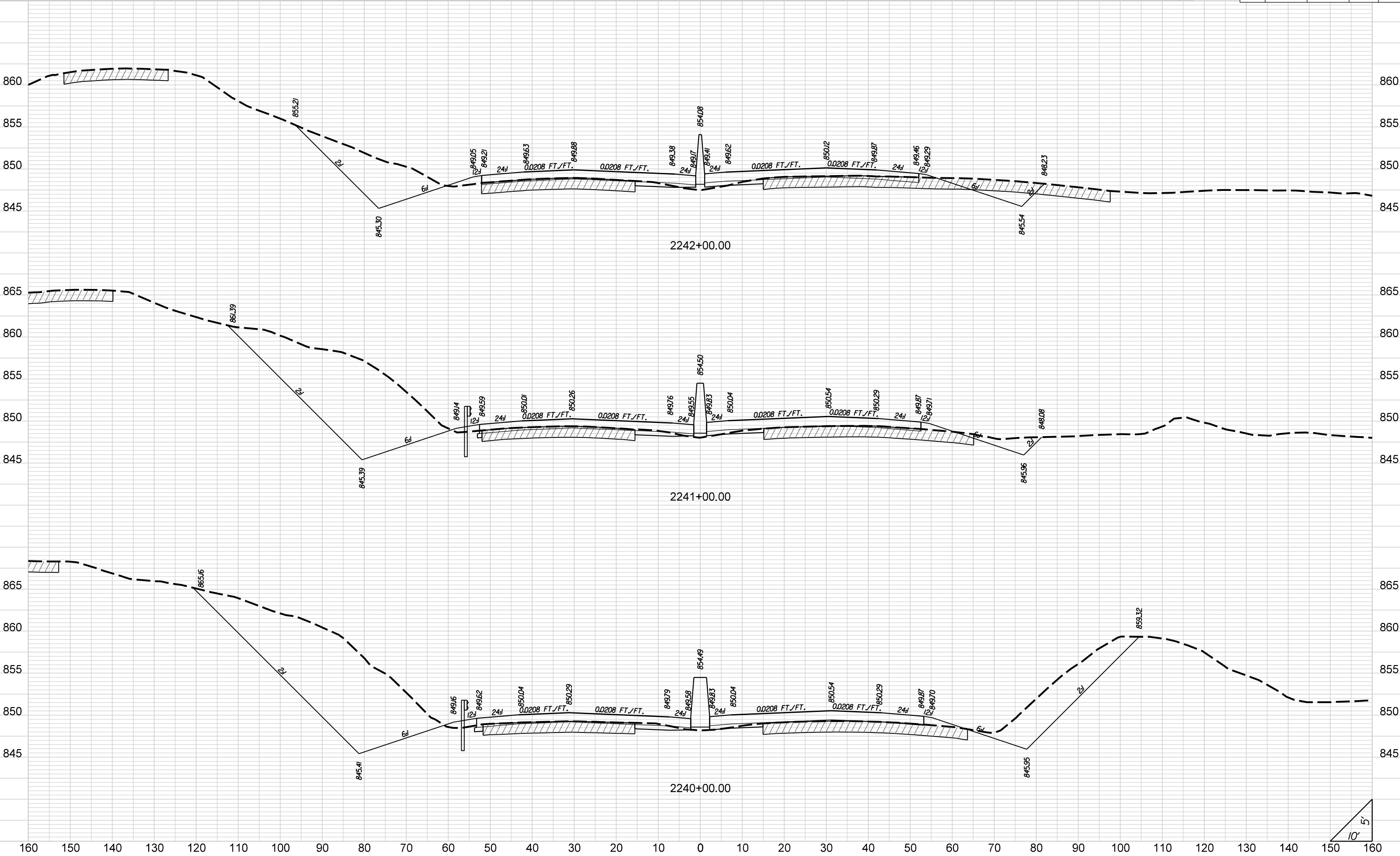


STATE	COUNTY	PROJECT ID	ROAD NO.	SHEET NO.
SC	CHEROKEE	P027116	I-85	X260

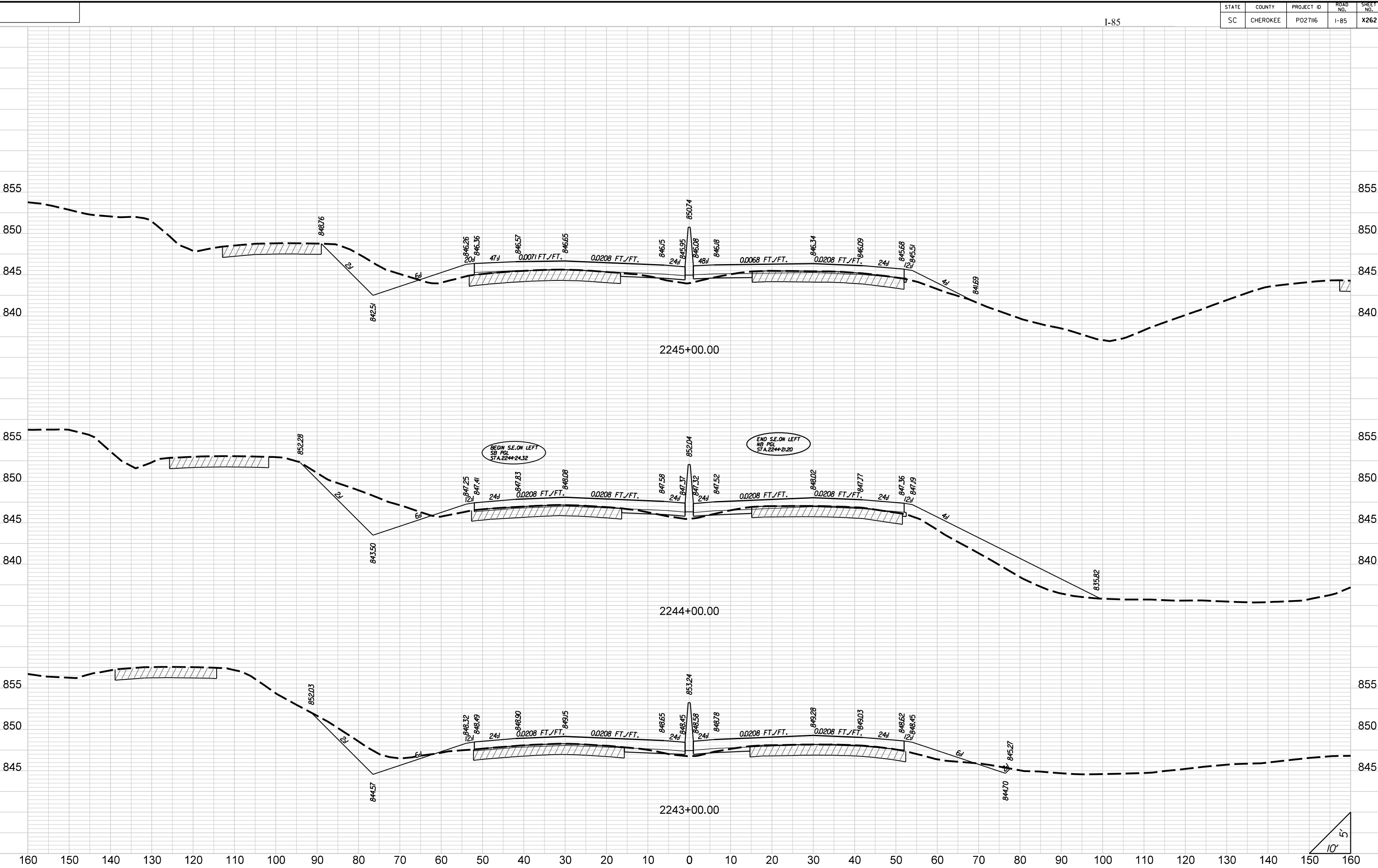
I-85



STATE	COUNTY	PROJECT ID	ROAD NO.	SHEET NO.
SC	CHEROKEE	P027116	I-85	X261

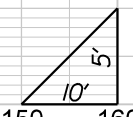


STATE	COUNTY	PROJECT ID	ROAD NO.	SHEET NO.
SC	CHEROKEE	P027116	I-85	X262

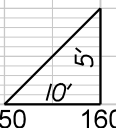
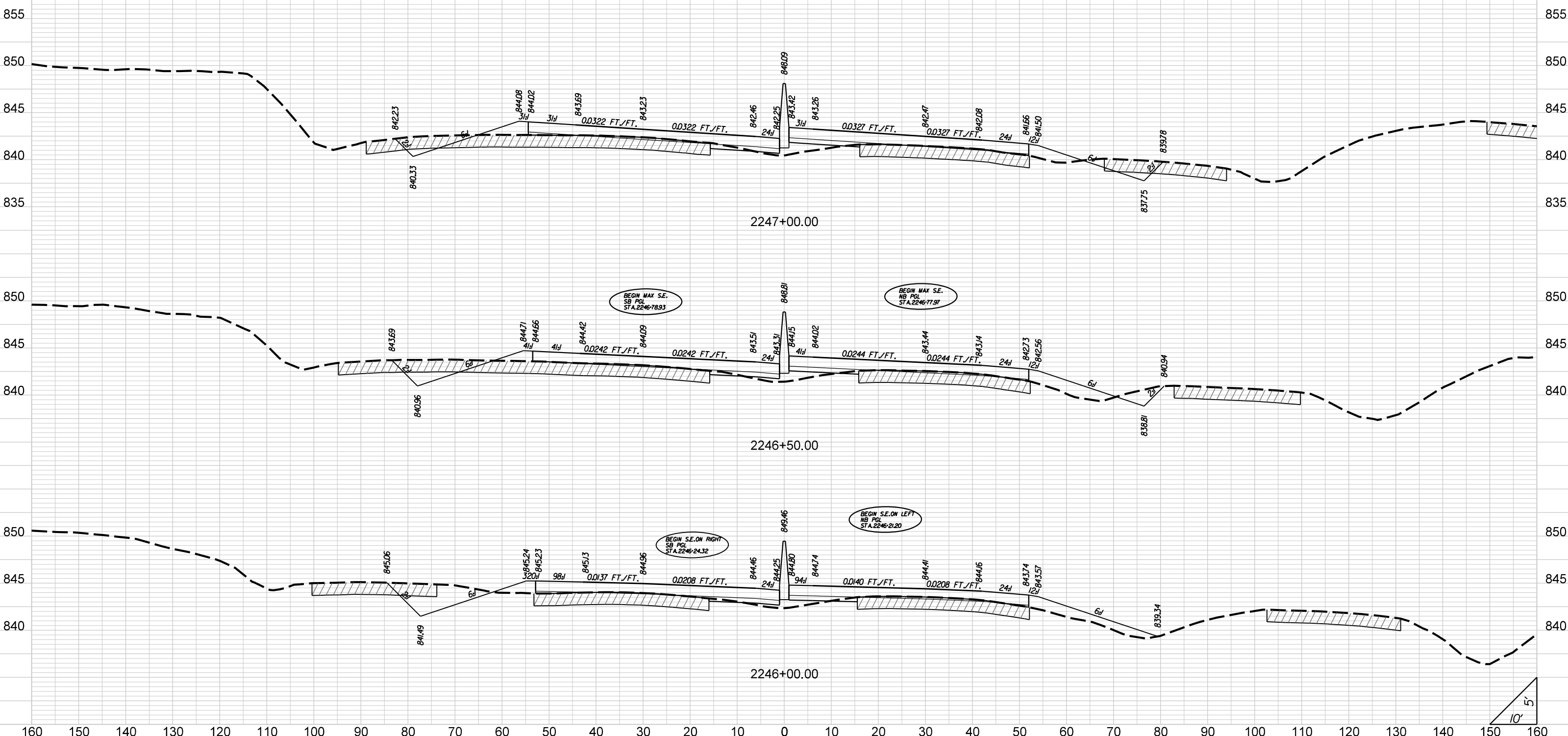


BEGIN S.E. ON LEFT
SB PCL
STA. 2244+24.32

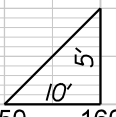
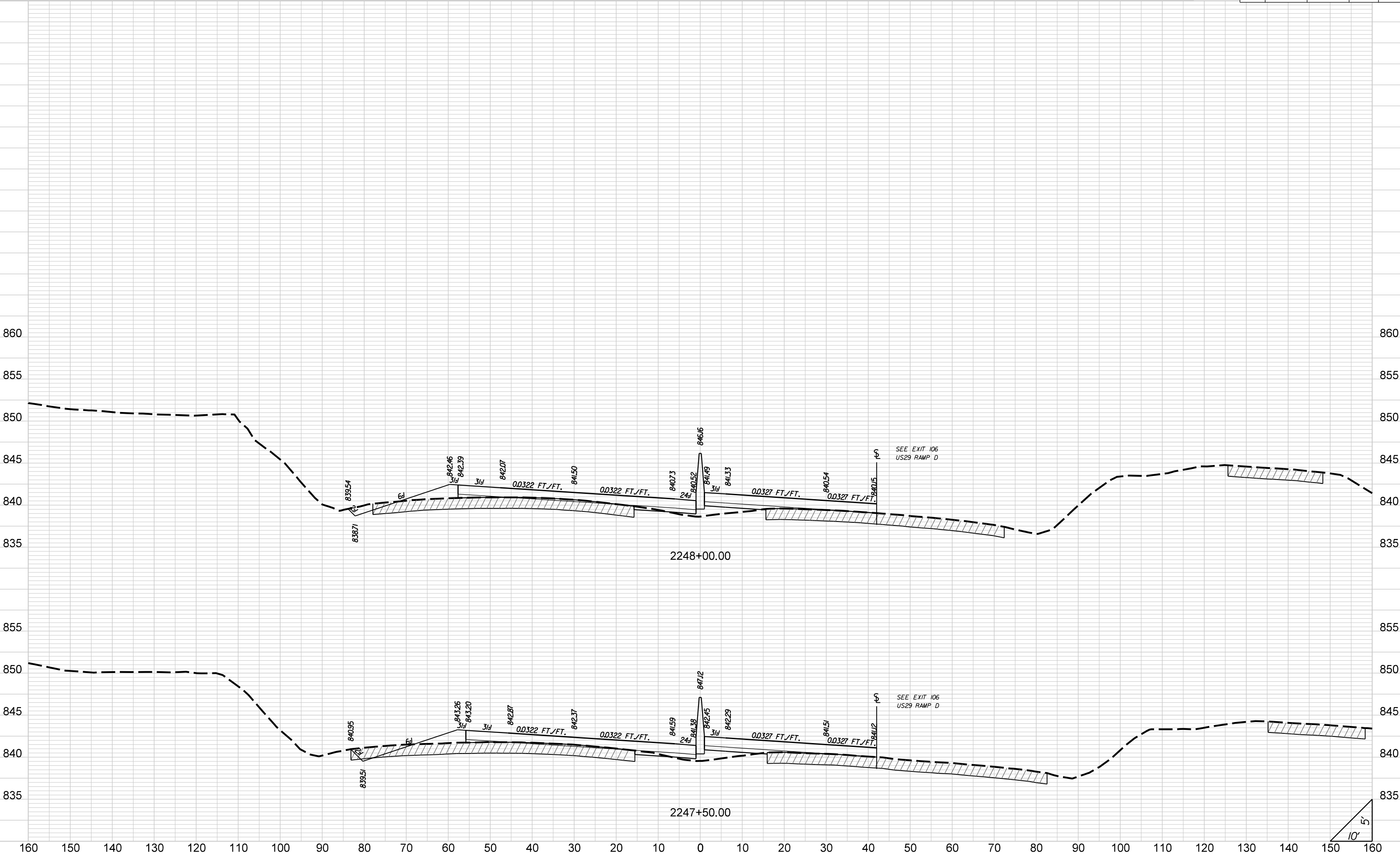
END S.E. ON LEFT
NB PCL
STA. 2244+21.20



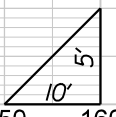
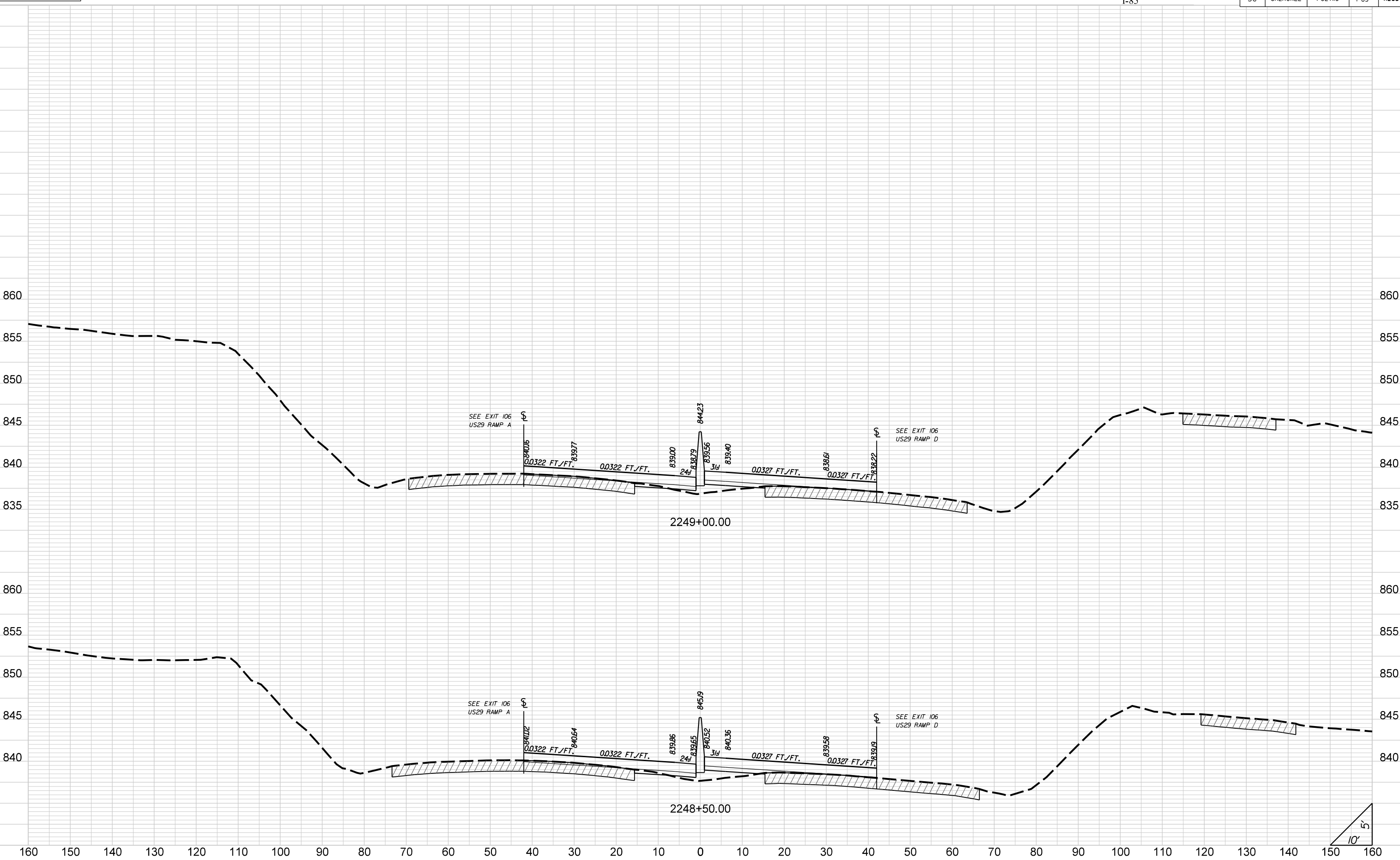
STATE	COUNTY	PROJECT ID	ROAD NO.	SHEET NO.
SC	CHEROKEE	P027116	I-85	X263



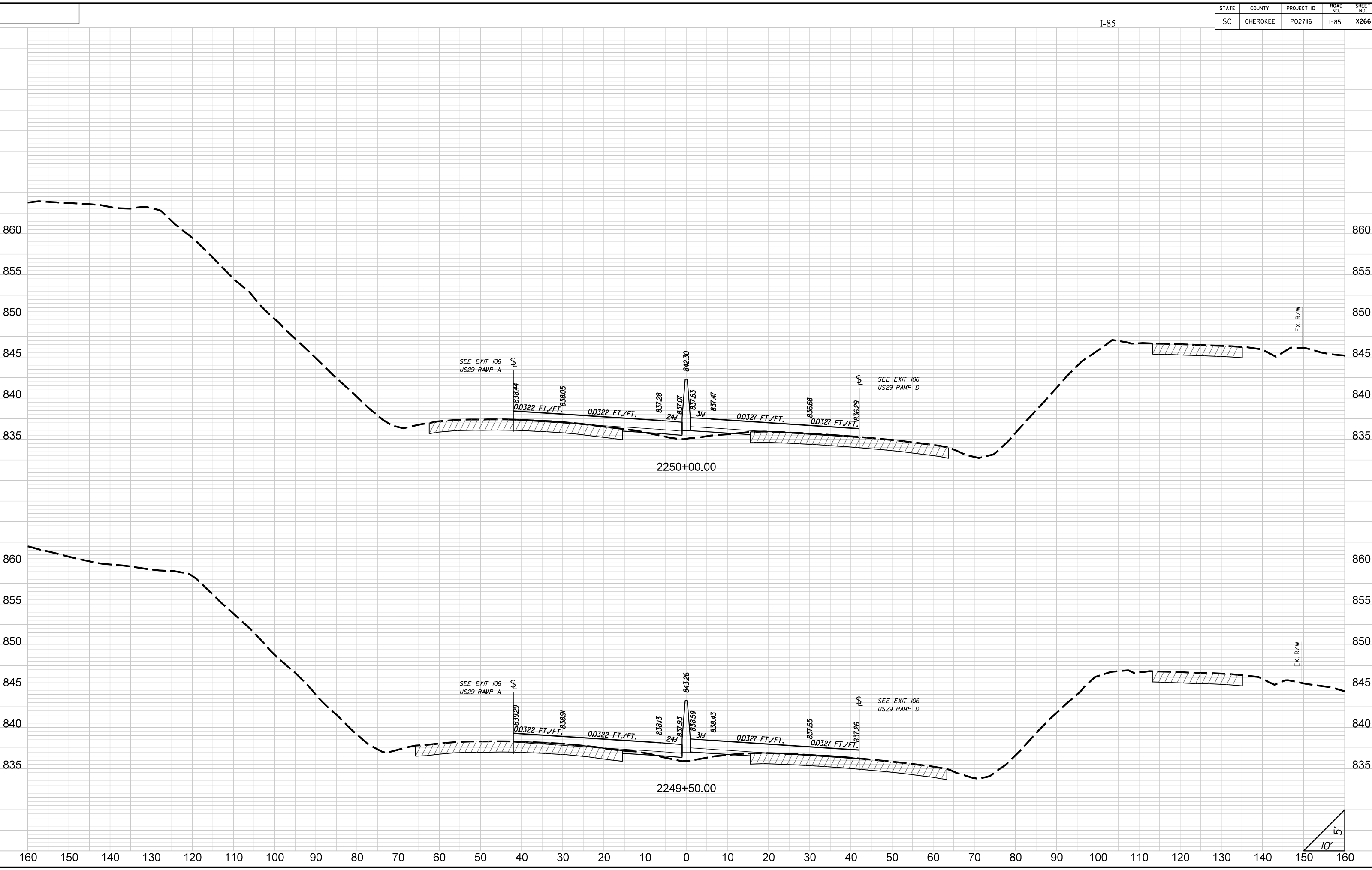
STATE	COUNTY	PROJECT ID	ROAD NO.	SHEET NO.
SC	CHEROKEE	P027116	I-85	X264



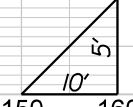
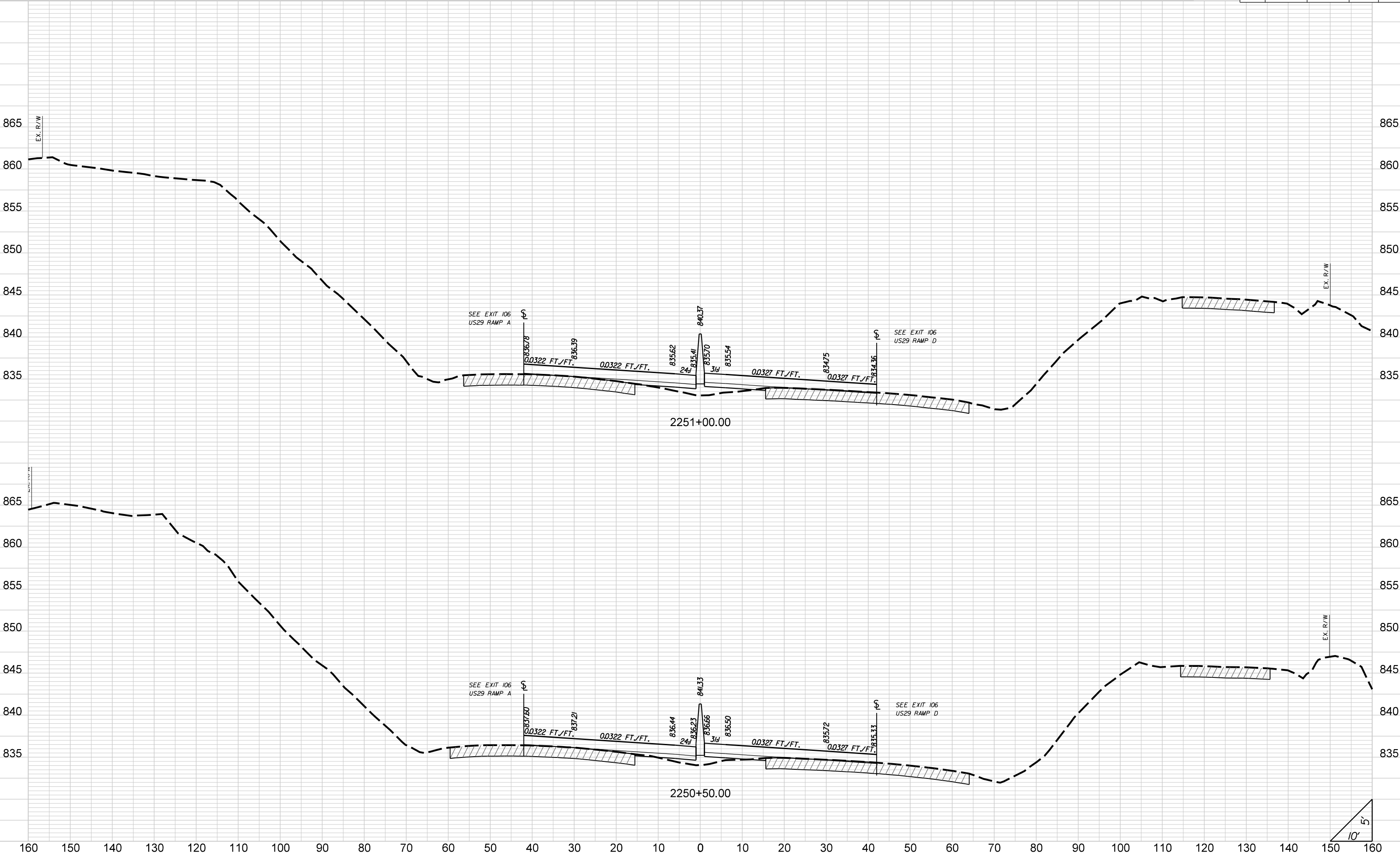
STATE	COUNTY	PROJECT ID	ROAD NO.	SHEET NO.
SC	CHEROKEE	P027116	I-85	X265



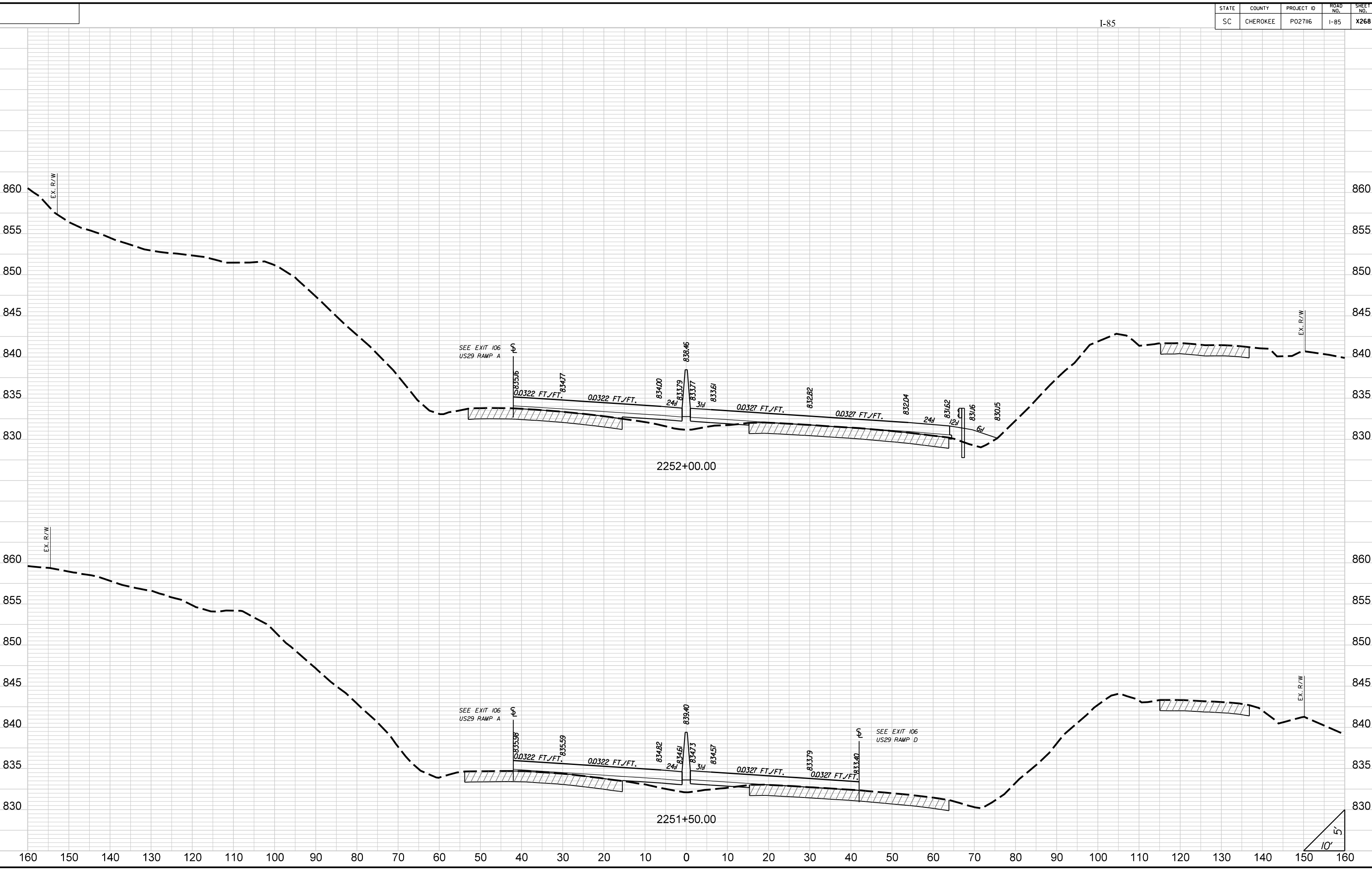
STATE	COUNTY	PROJECT ID	ROAD NO.	SHEET NO.
SC	CHEROKEE	P027116	I-85	X266



STATE	COUNTY	PROJECT ID	ROAD NO.	SHEET NO.
SC	CHEROKEE	P027116	I-85	X267



STATE	COUNTY	PROJECT ID	ROAD NO.	SHEET NO.
SC	CHEROKEE	P027116	I-85	X268

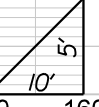


SEE EXIT 106
US29 RAMP A

SEE EXIT 106
US29 RAMP D

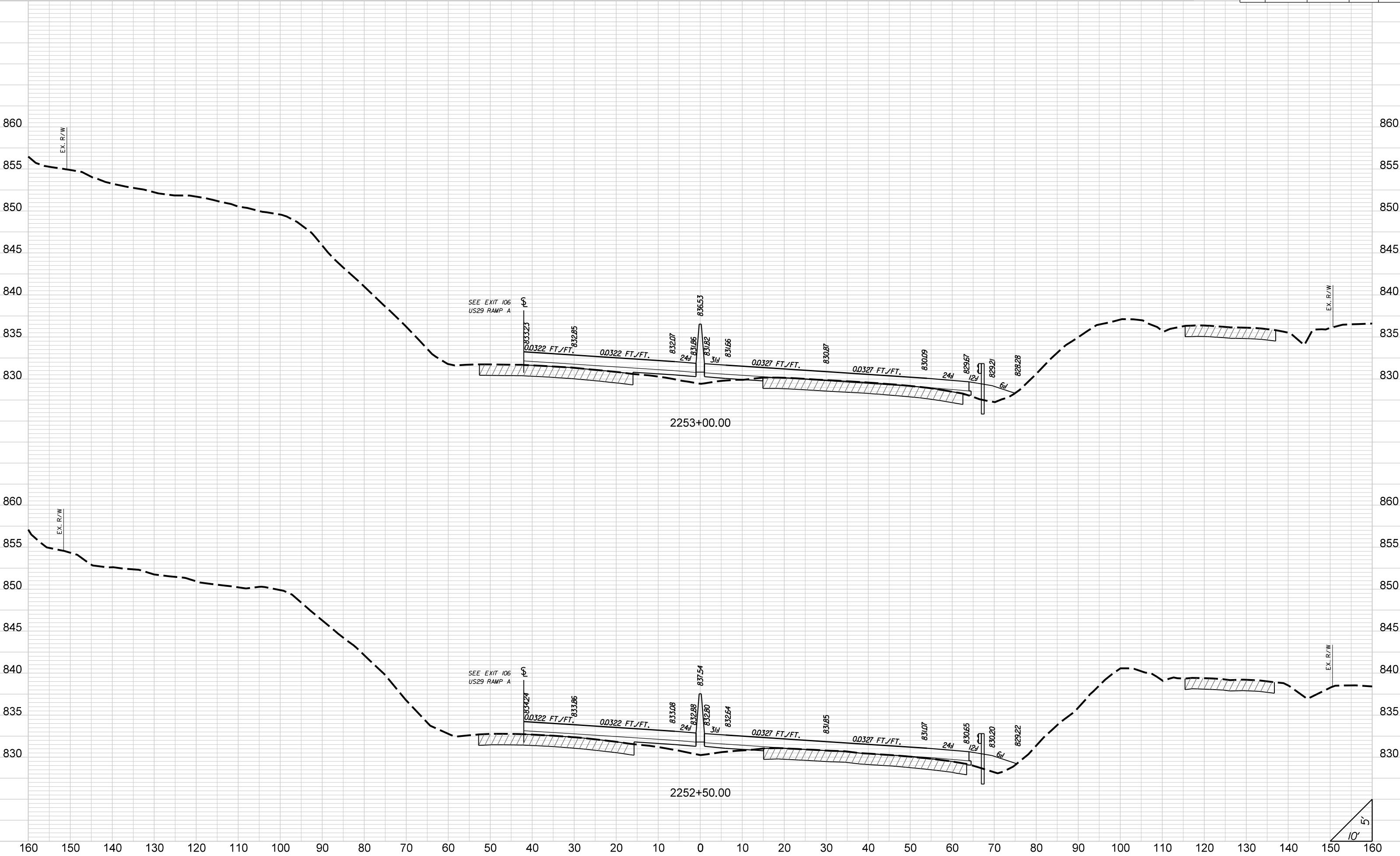
2252+00.00

2251+50.00

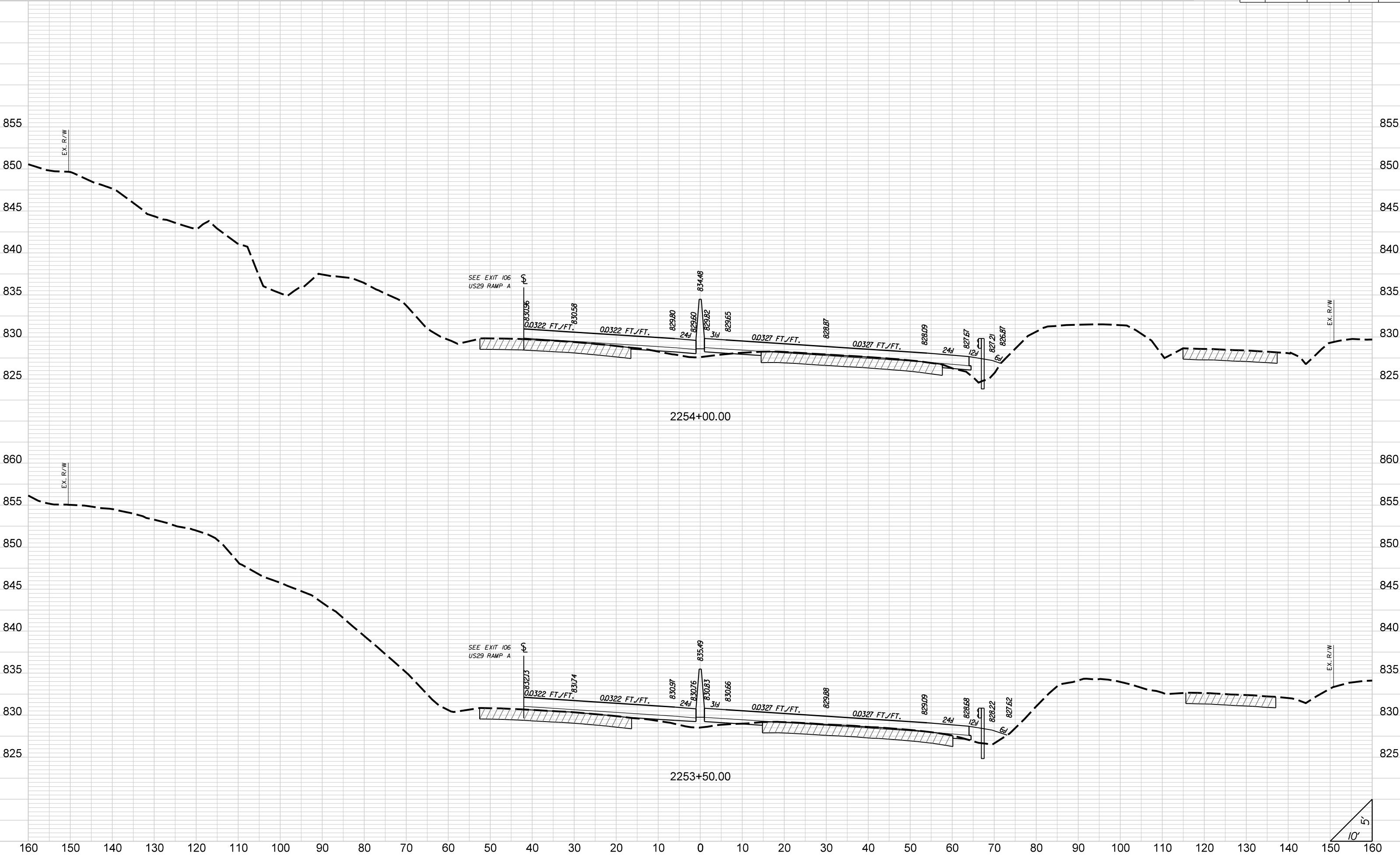


STATE	COUNTY	PROJECT ID	ROAD NO.	SHEET NO.
SC	CHEROKEE	P027116	I-85	X269

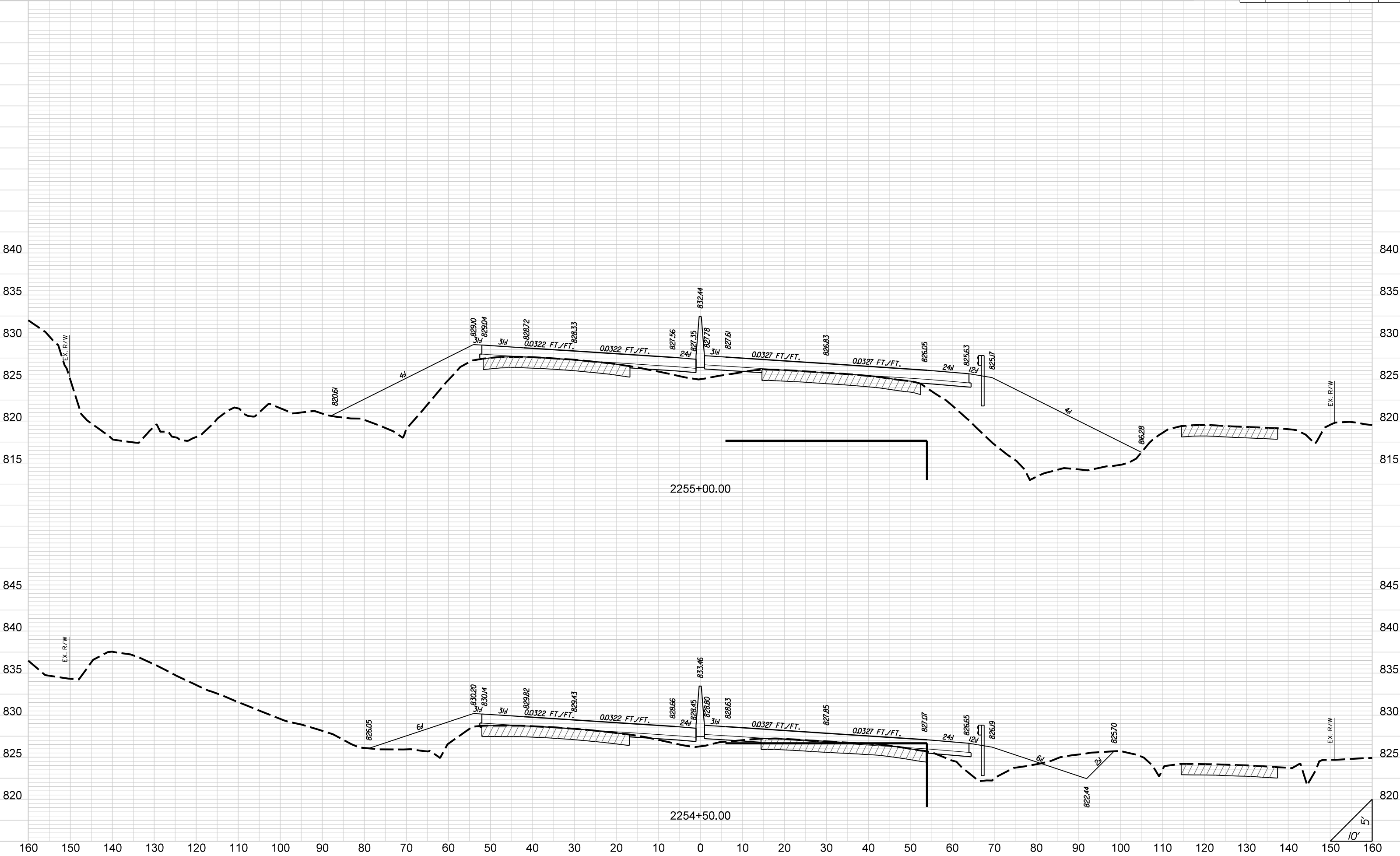
I-85



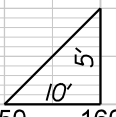
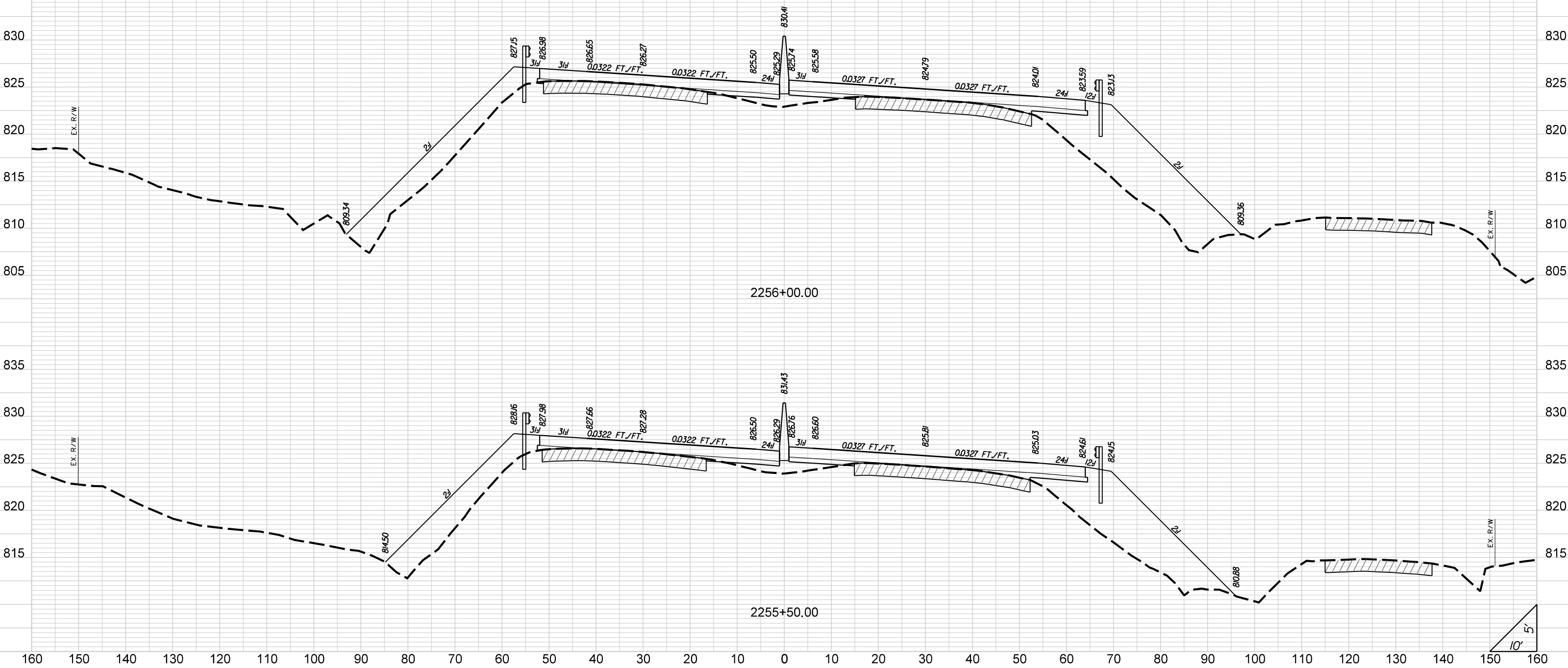
STATE	COUNTY	PROJECT ID	ROAD NO.	SHEET NO.
SC	CHEROKEE	P027116	I-85	X270



STATE	COUNTY	PROJECT ID	ROAD NO.	SHEET NO.
SC	CHEROKEE	P027116	I-85	X271

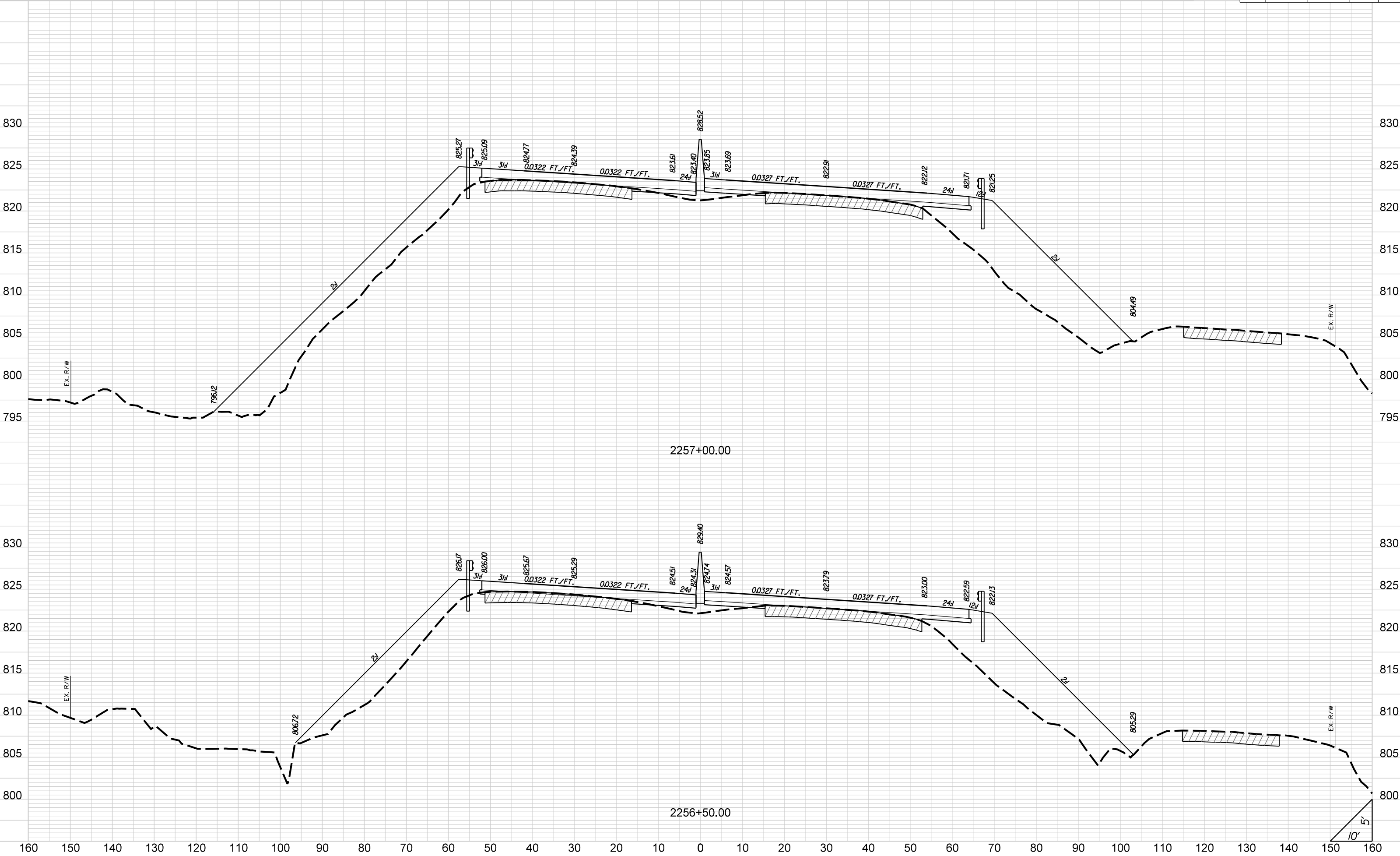


STATE	COUNTY	PROJECT ID	ROAD NO.	SHEET NO.
SC	CHEROKEE	P027116	I-85	X272



STATE	COUNTY	PROJECT ID	ROAD NO.	SHEET NO.
SC	CHEROKEE	P027116	I-85	X273

I-85



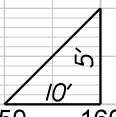
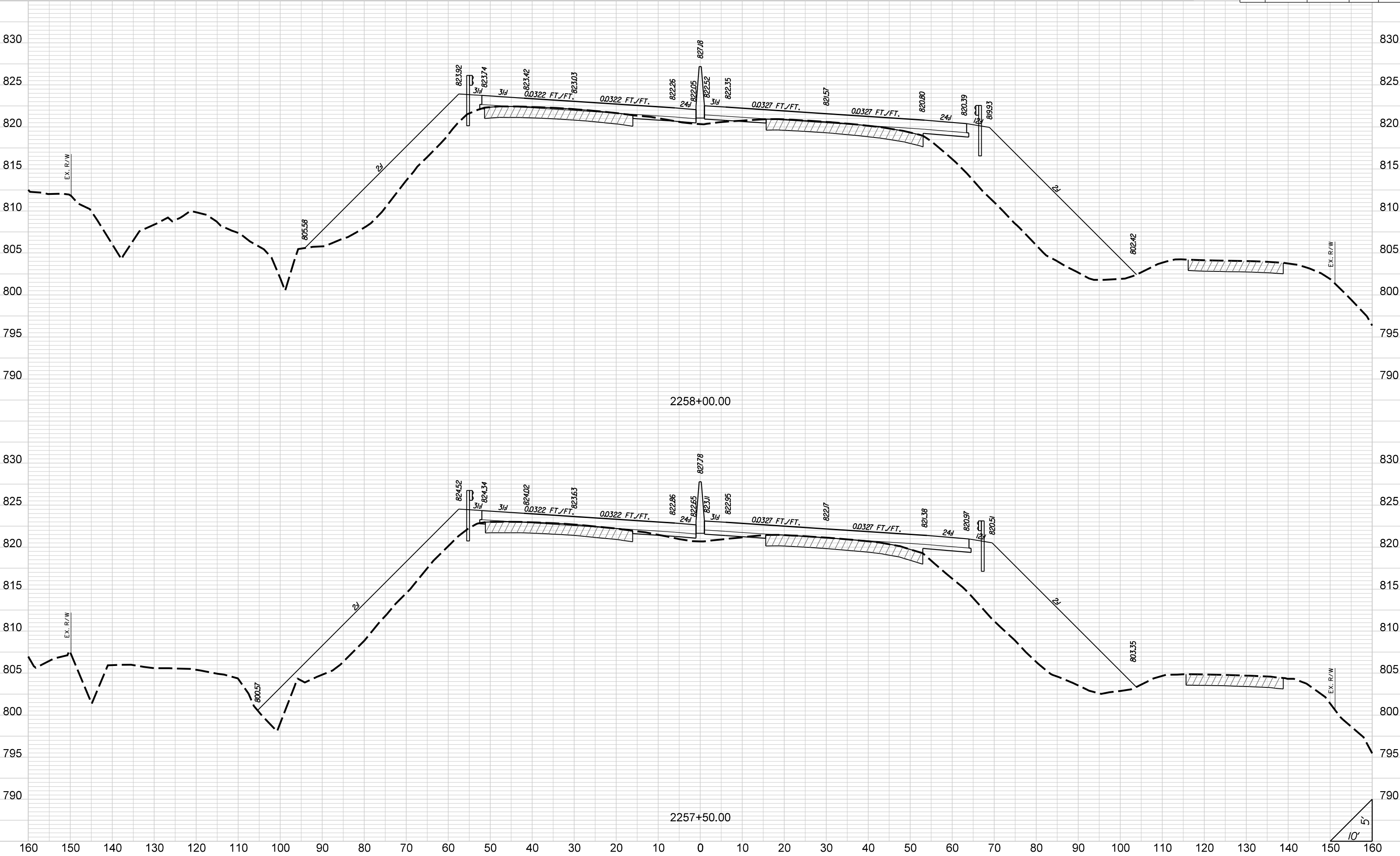
2257+00.00

2256+50.00

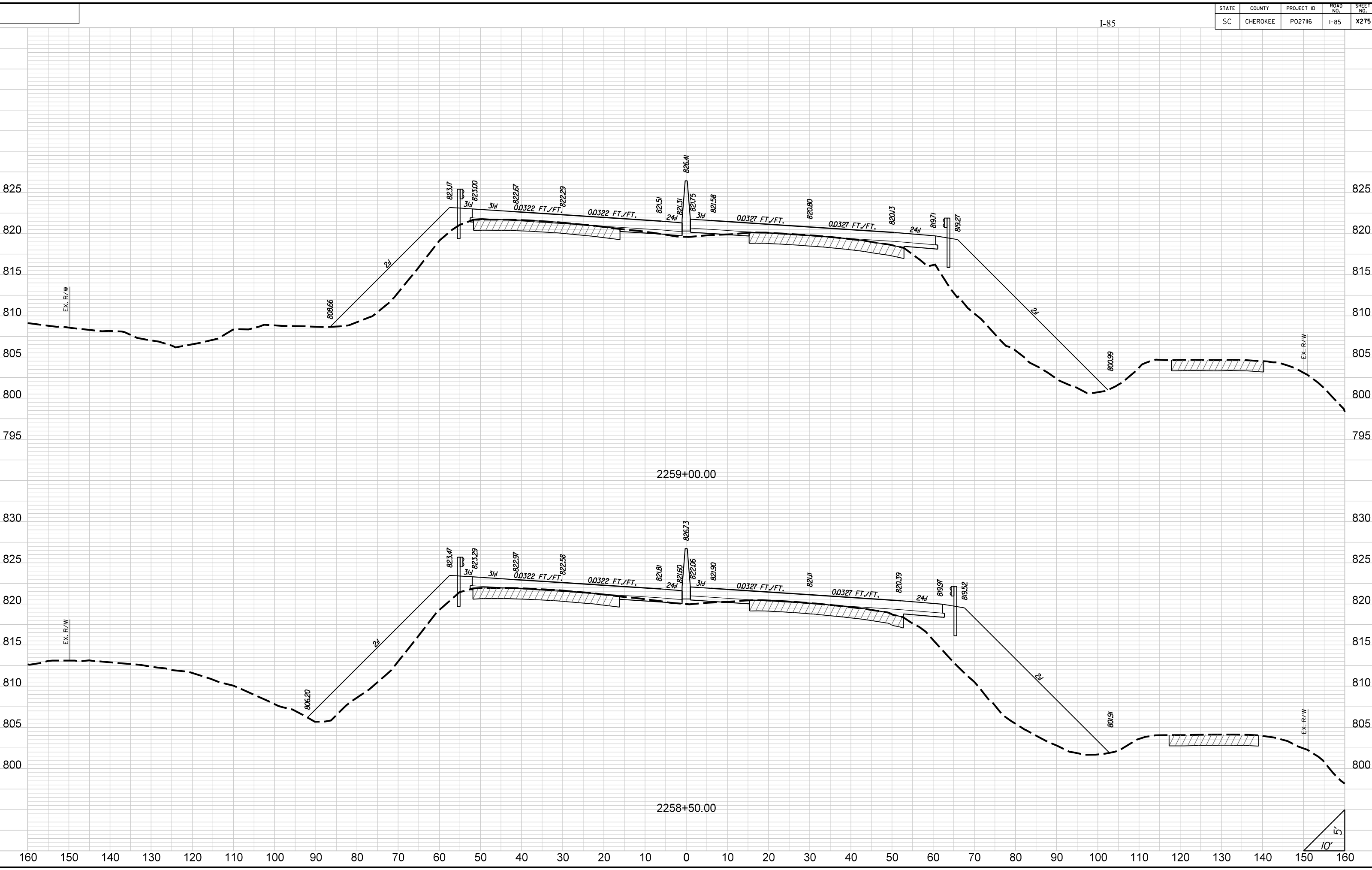


STATE	COUNTY	PROJECT ID	ROAD NO.	SHEET NO.
SC	CHEROKEE	P027116	I-85	X274

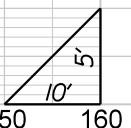
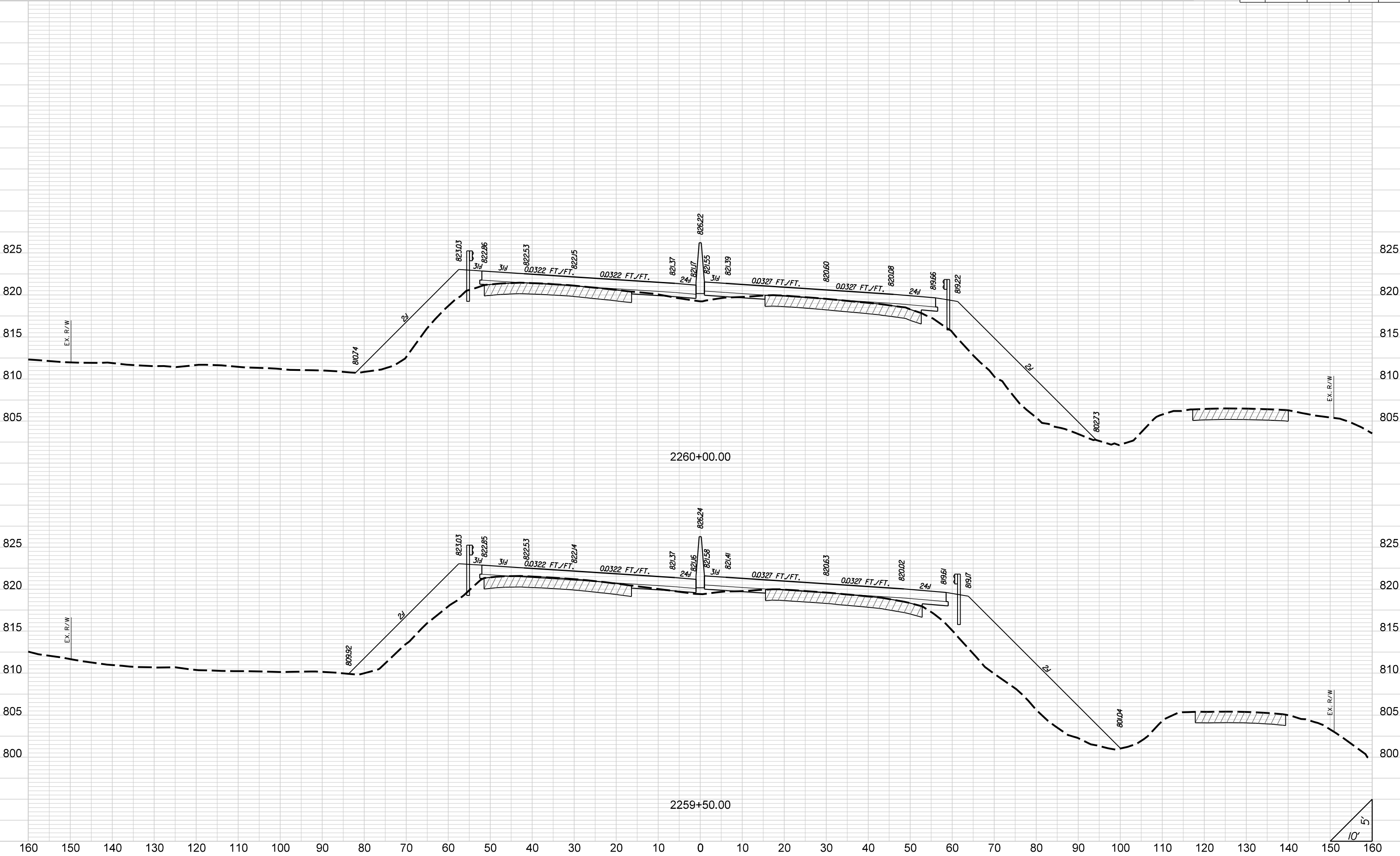
I-85



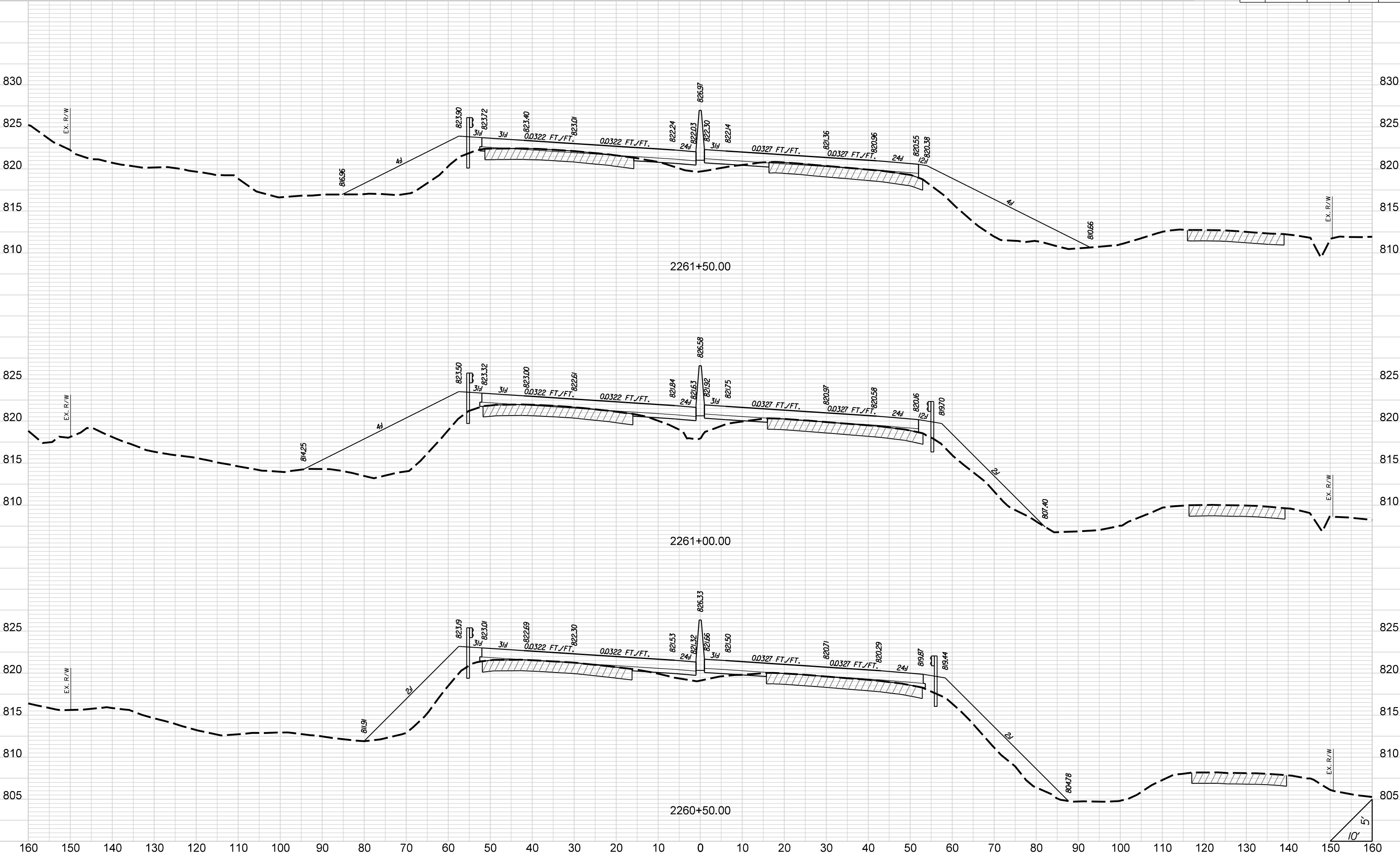
STATE	COUNTY	PROJECT ID	ROAD NO.	SHEET NO.
SC	CHEROKEE	P027116	I-85	X275



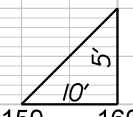
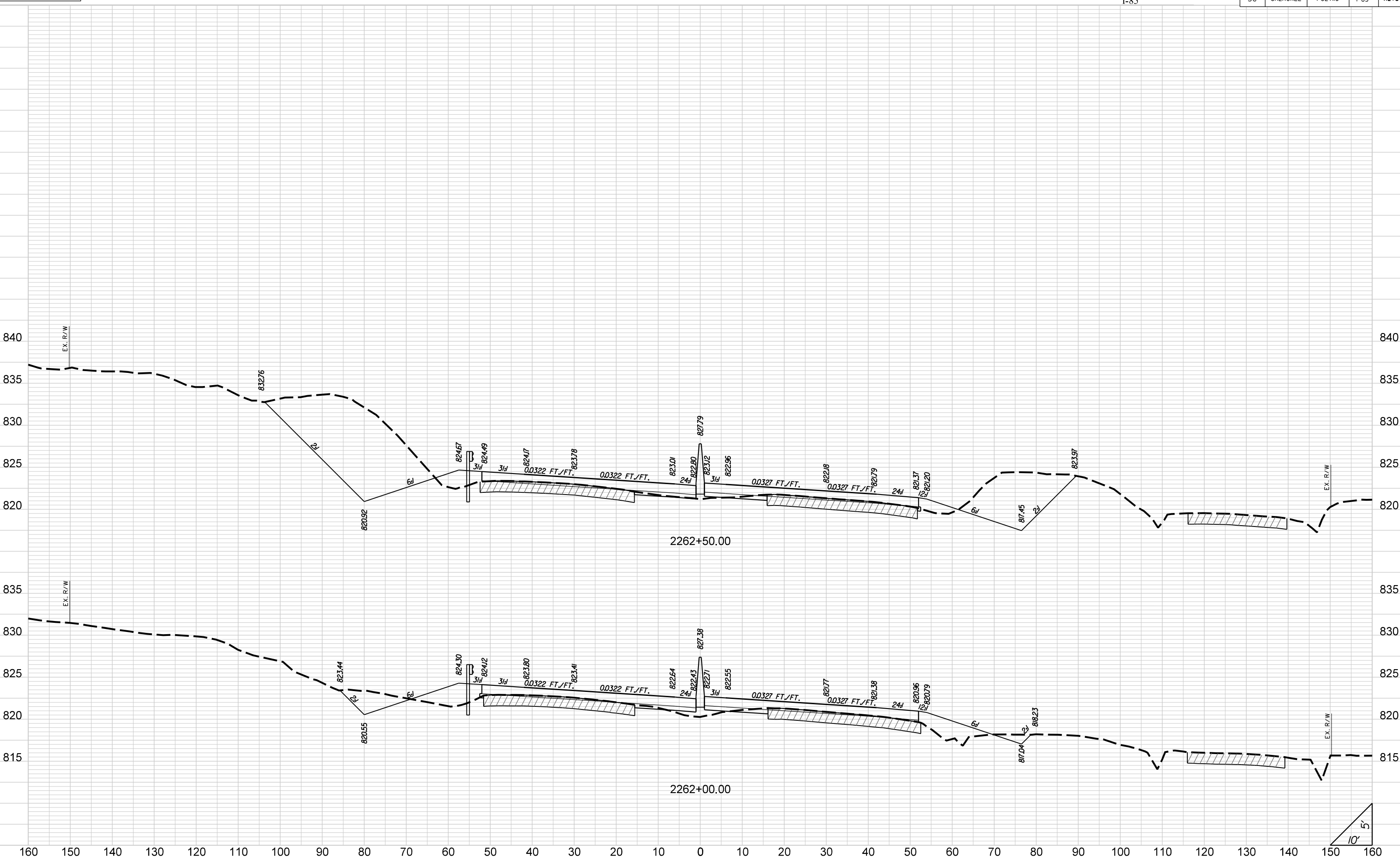
STATE	COUNTY	PROJECT ID	ROAD NO.	SHEET NO.
SC	CHEROKEE	P027116	I-85	X276



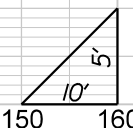
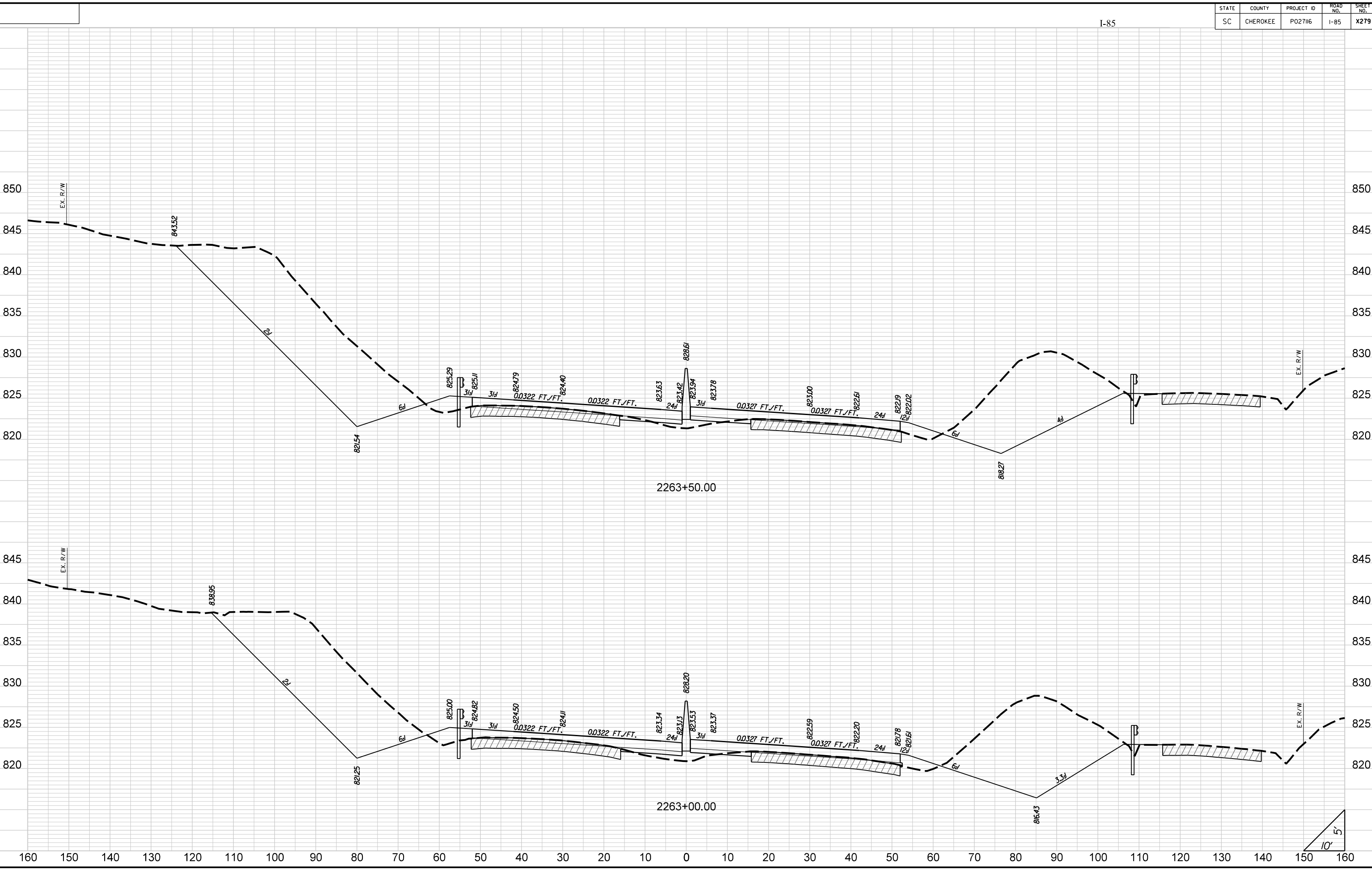
STATE	COUNTY	PROJECT ID	ROAD NO.	SHEET NO.
SC	CHEROKEE	PO27116	I-85	X277



STATE	COUNTY	PROJECT ID	ROAD NO.	SHEET NO.
SC	CHEROKEE	P027116	I-85	X278

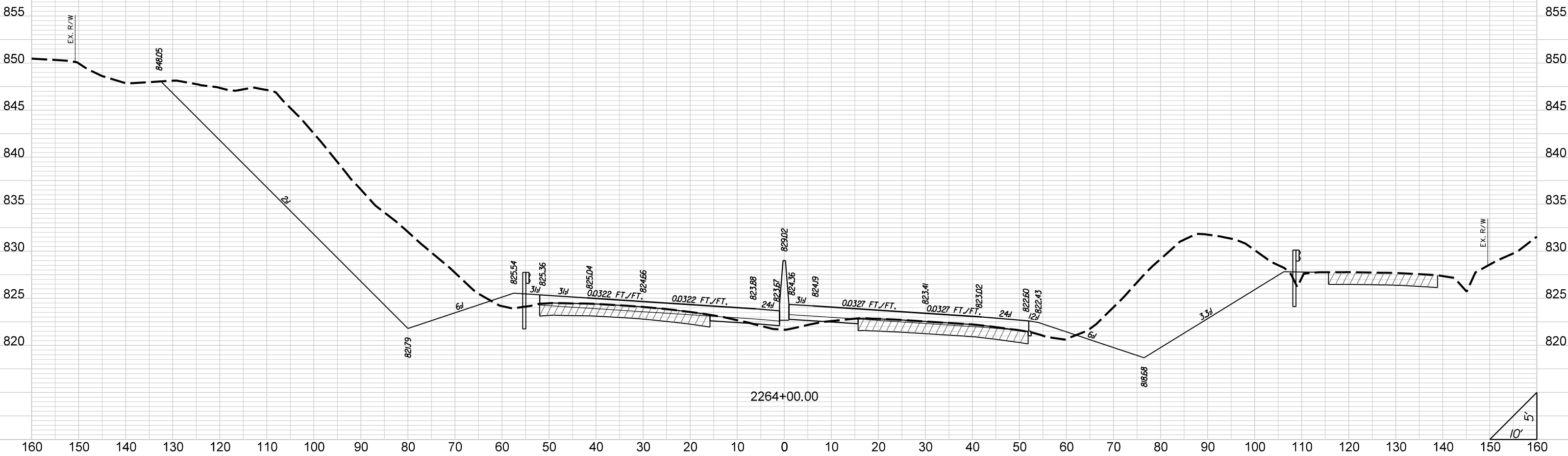


STATE	COUNTY	PROJECT ID	ROAD NO.	SHEET NO.
SC	CHEROKEE	P027116	I-85	X279



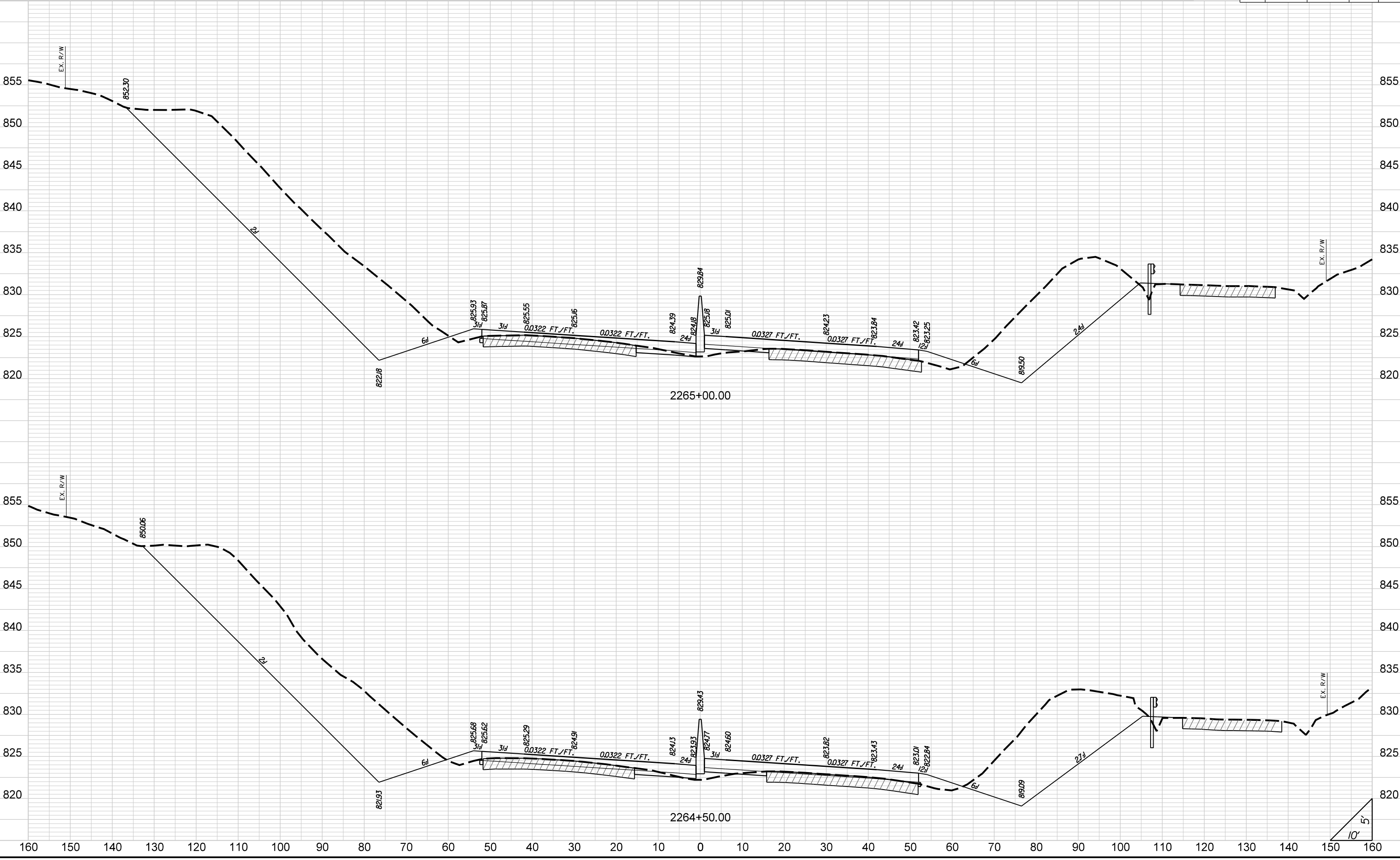
STATE	COUNTY	PROJECT ID	ROAD NO.	SHEET NO.
SC	CHEROKEE	P027116	I-85	X280

I-85



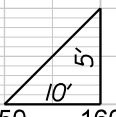
STATE	COUNTY	PROJECT ID	ROAD NO.	SHEET NO.
SC	CHEROKEE	P027116	I-85	X281

I-85



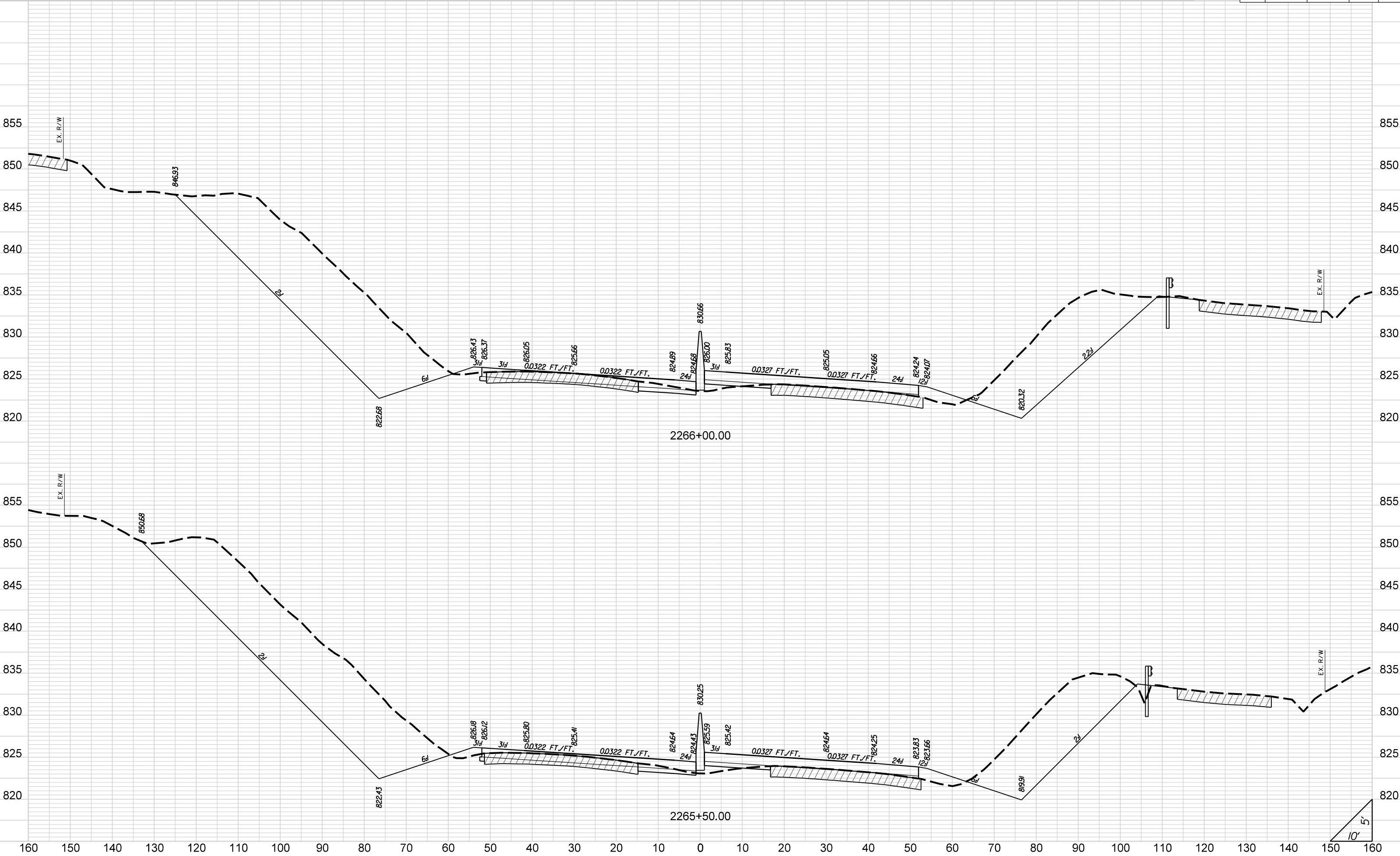
2265+00.00

2264+50.00



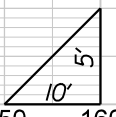
STATE	COUNTY	PROJECT ID	ROAD NO.	SHEET NO.
SC	CHEROKEE	P027116	I-85	X282

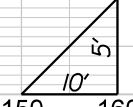
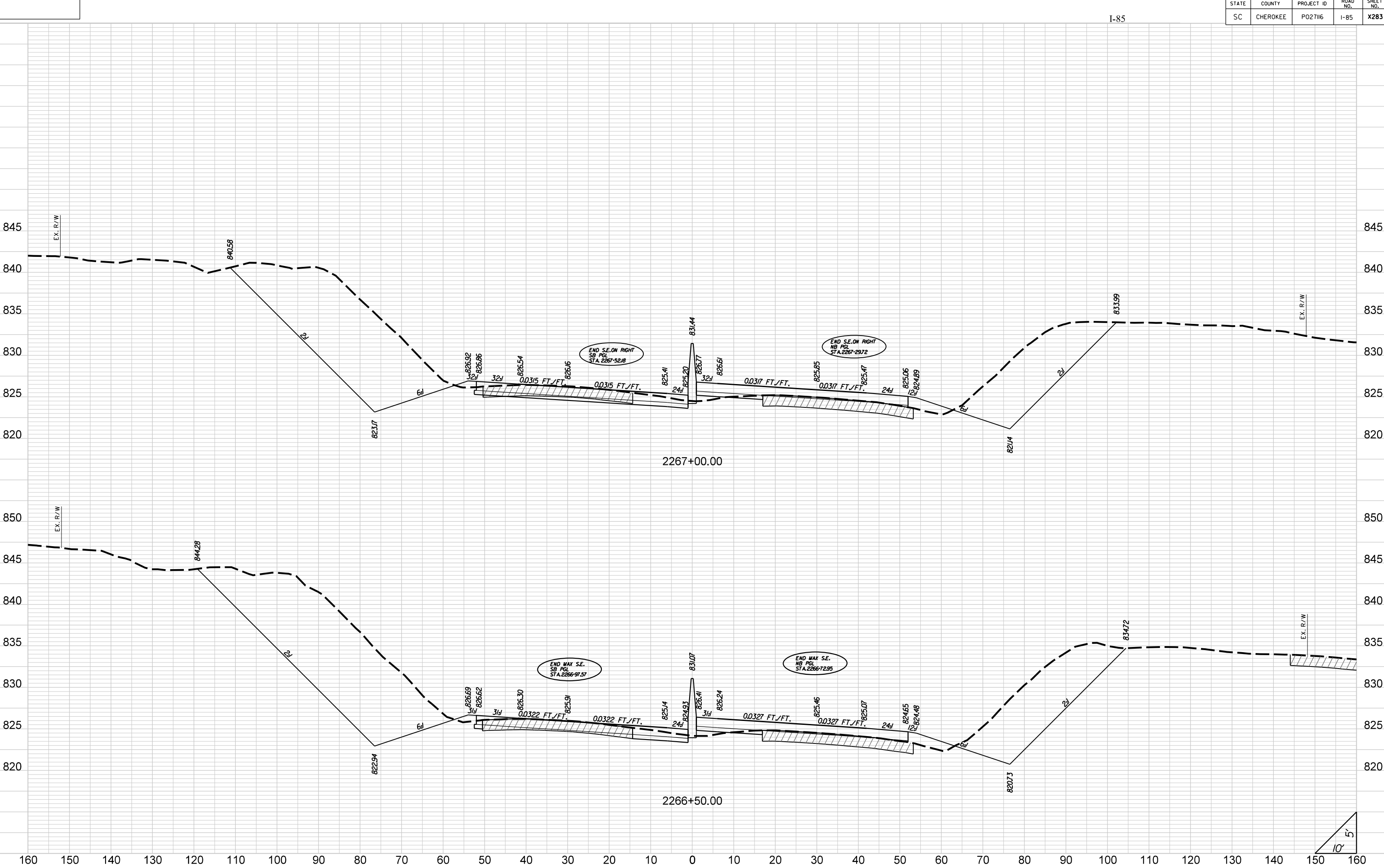
I-85



2266+00.00

2265+50.00

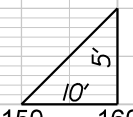
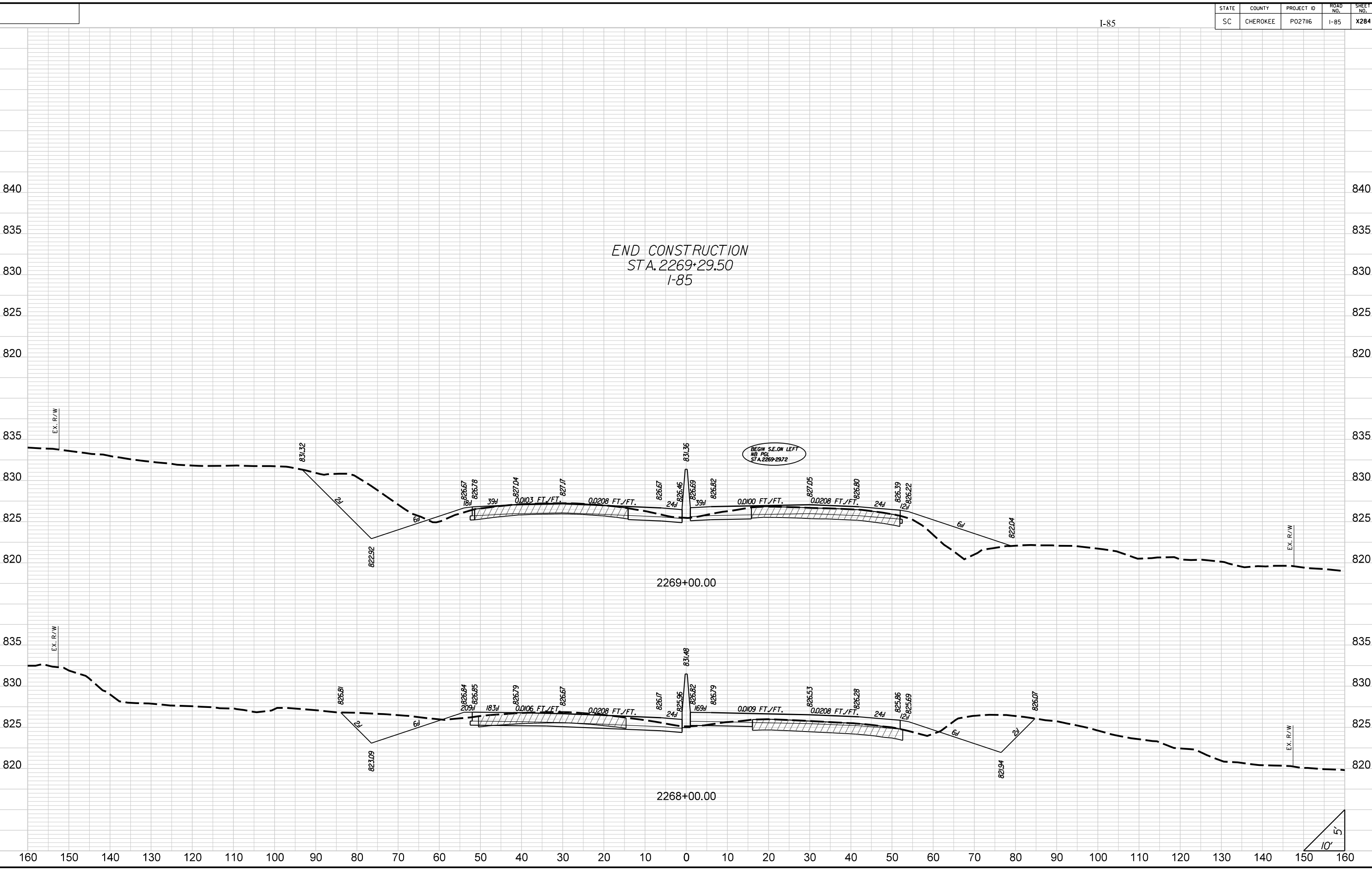




STATE	COUNTY	PROJECT ID	ROAD NO.	SHEET NO.
SC	CHEROKEE	P027116	I-85	X284

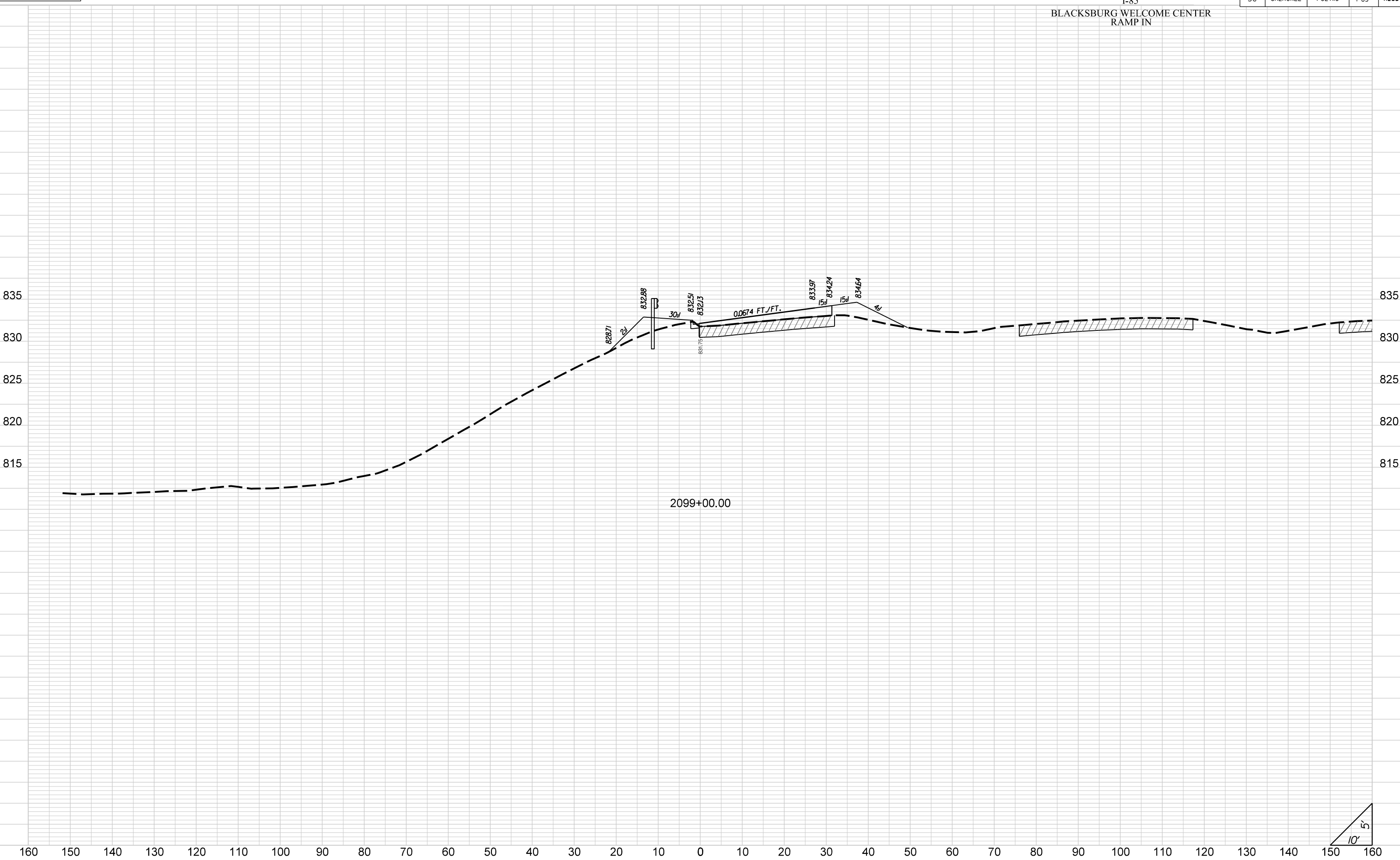
END CONSTRUCTION
STA. 2269+29.50
I-85

BEGIN S.E. ON LEFT
NB PGL
STA. 2269+29.72



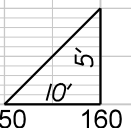
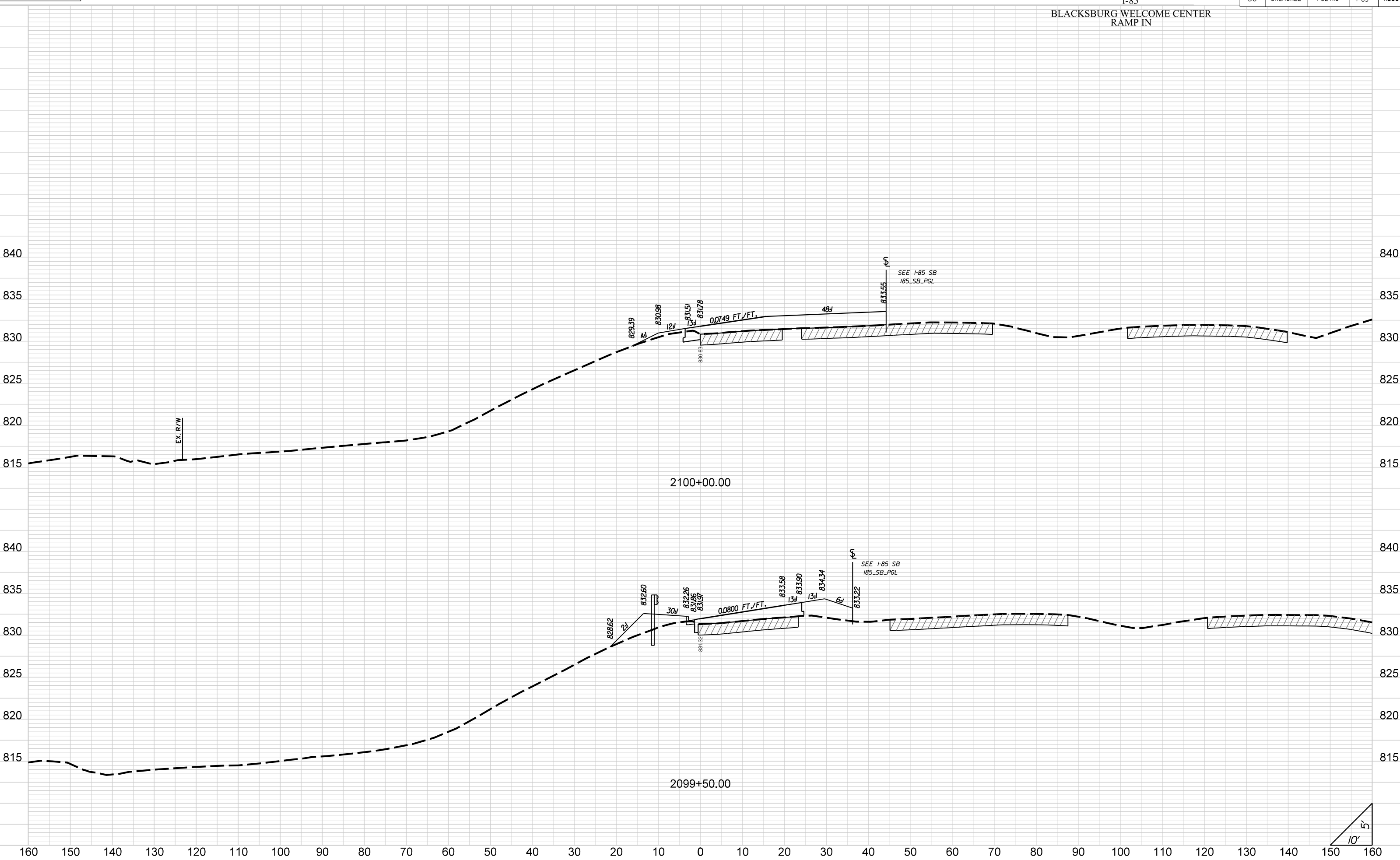
STATE	COUNTY	PROJECT ID	ROAD NO.	SHEET NO.
SC	CHEROKEE	P027116	I-85	X285

I-85
BLACKSBURG WELCOME CENTER
RAMP IN



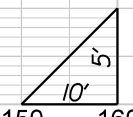
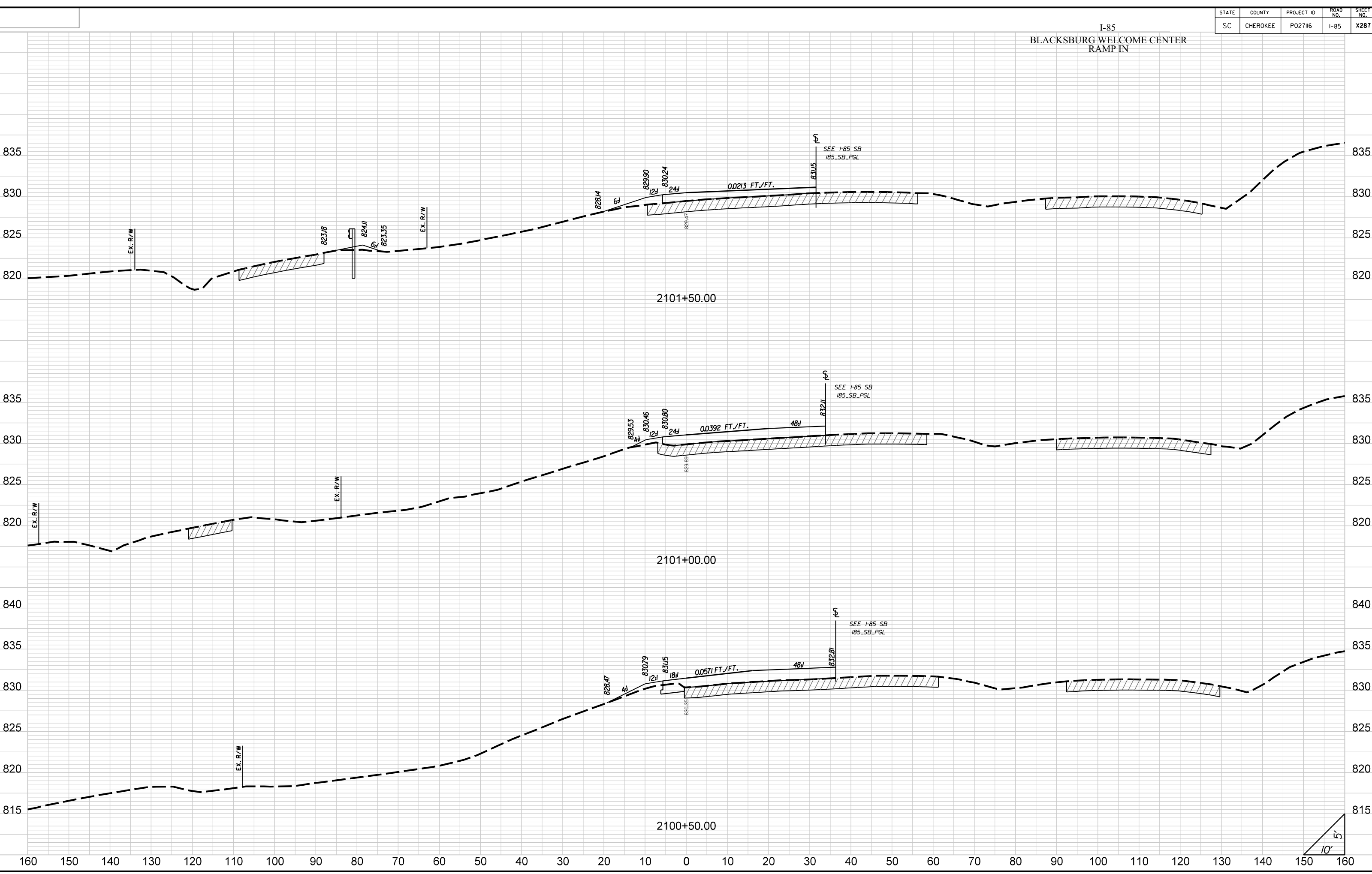
STATE	COUNTY	PROJECT ID	ROAD NO.	SHEET NO.
SC	CHEROKEE	P027116	I-85	X286

I-85
BLACKSBURG WELCOME CENTER
RAMP IN



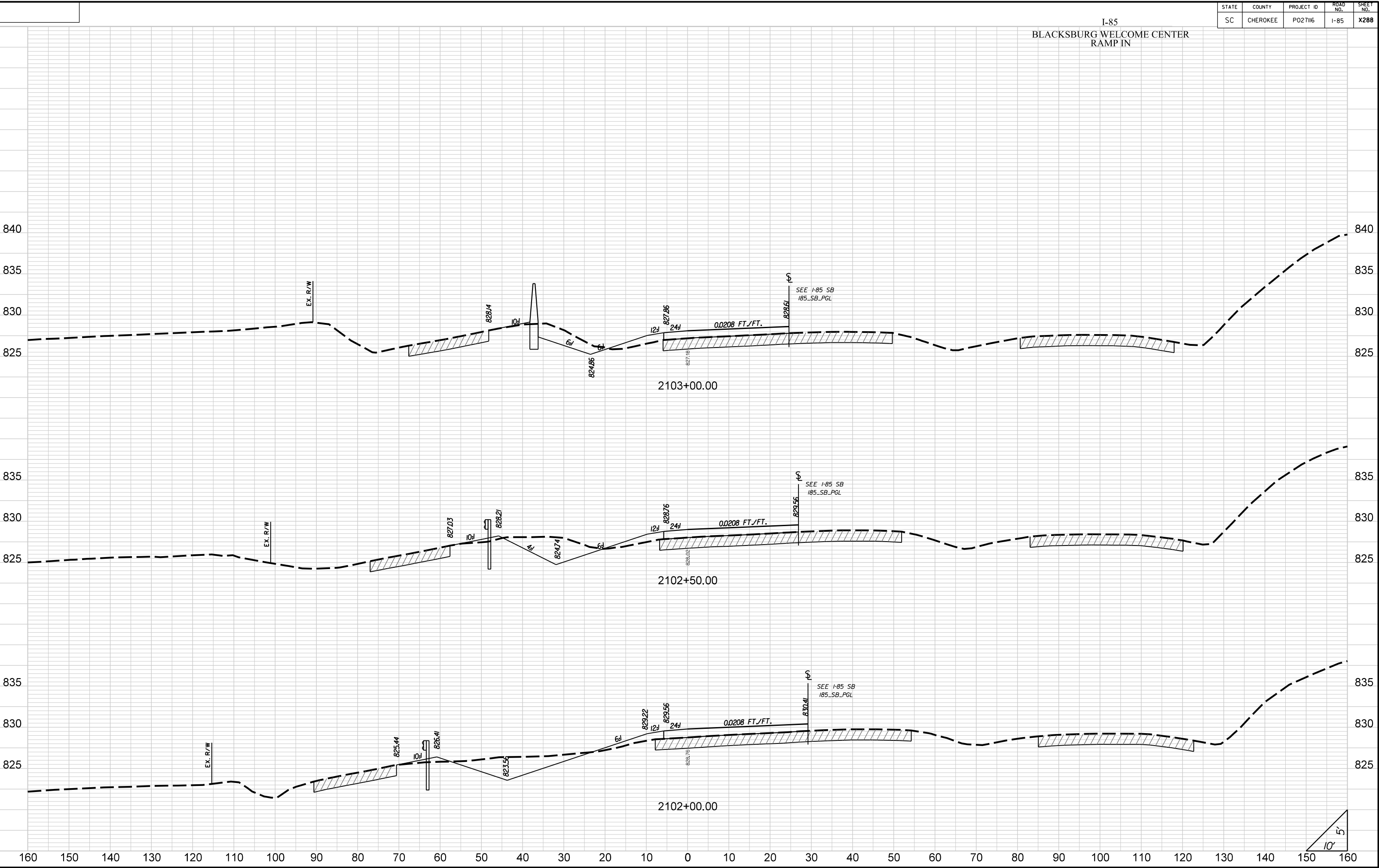
STATE	COUNTY	PROJECT ID	ROAD NO.	SHEET NO.
SC	CHEROKEE	PO27116	I-85	X287

I-85
BLACKSBURG WELCOME CENTER
RAMP IN



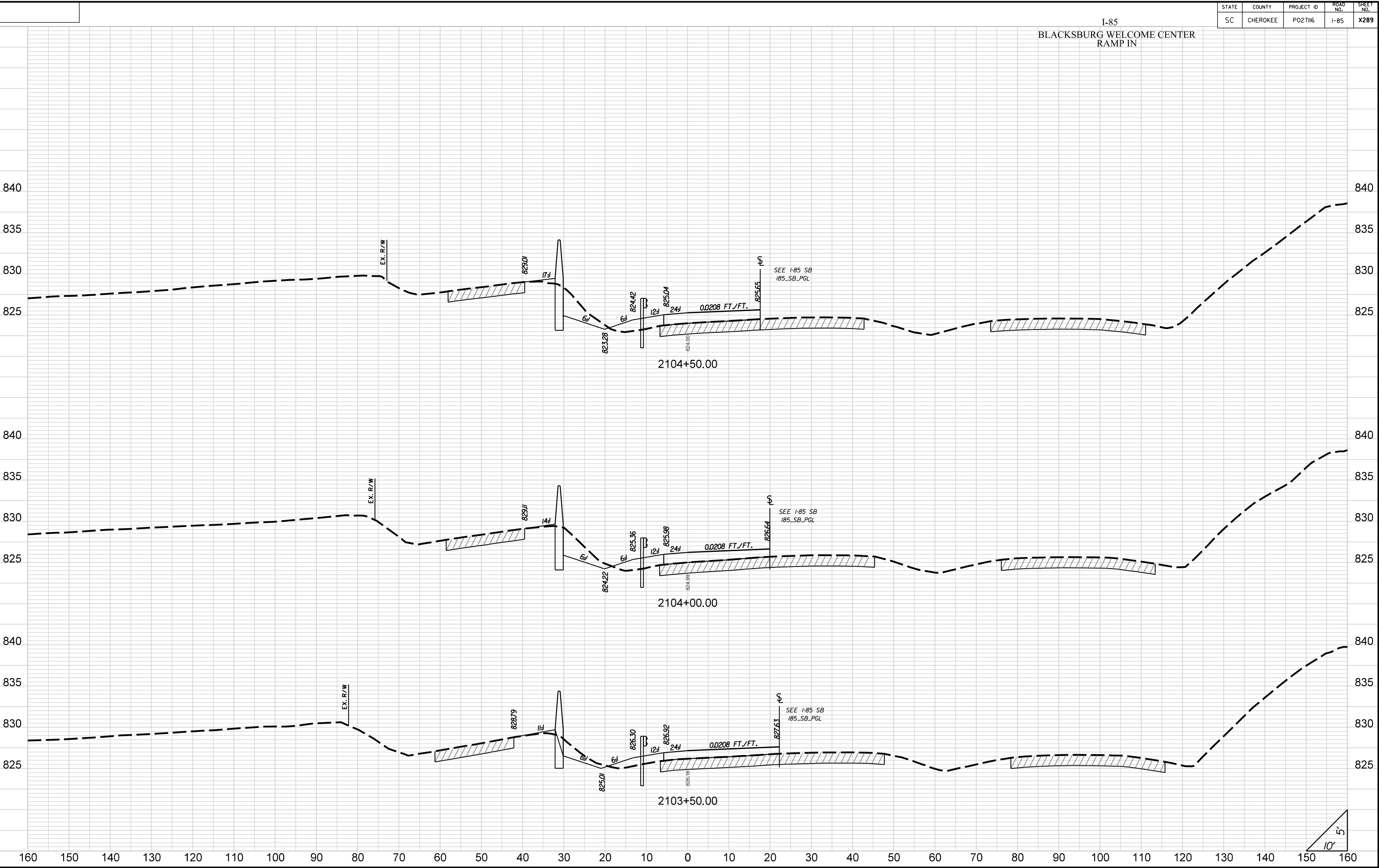
STATE	COUNTY	PROJECT ID	ROAD NO.	SHEET NO.
SC	CHEROKEE	P027116	I-85	X288

I-85
BLACKSBURG WELCOME CENTER
RAMP IN



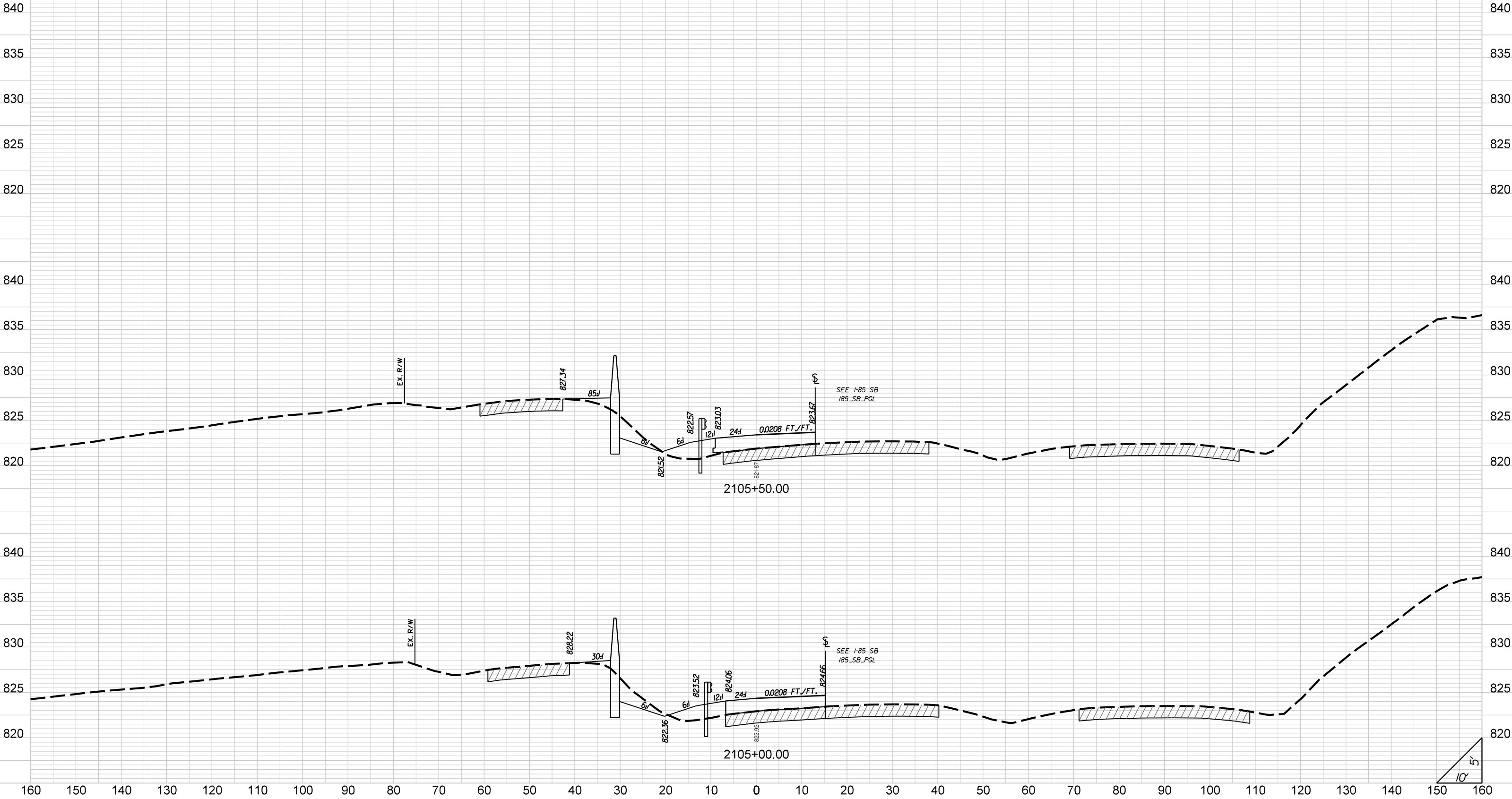
STATE	COUNTY	PROJECT ID	ROAD NO.	SHEET NO.
SC	CHEROKEE	P027116	I-85	X289

I-85
BLACKSBURG WELCOME CENTER
RAMP IN



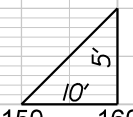
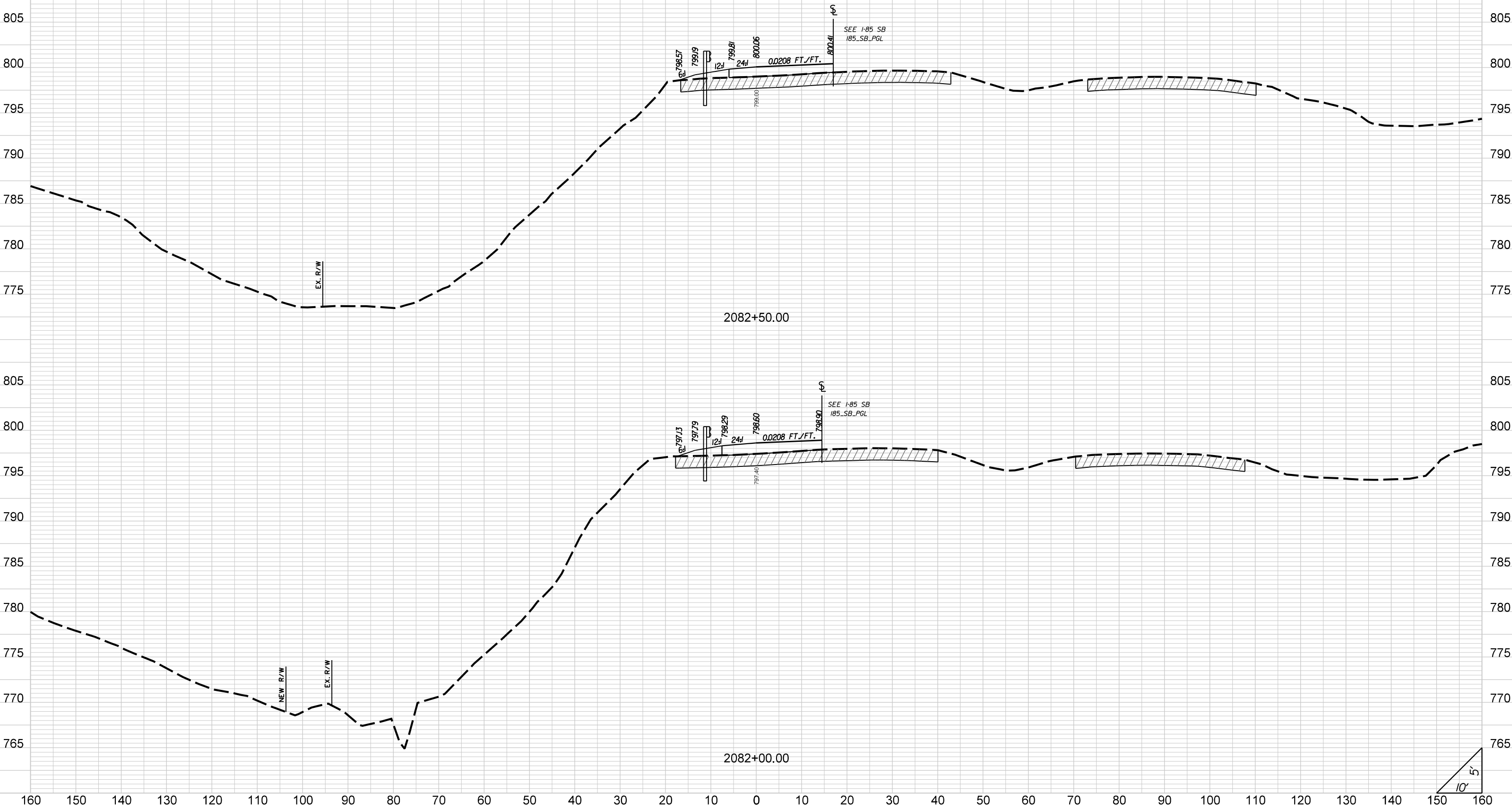
STATE	COUNTY	PROJECT ID	ROAD NO.	SHEET NO.
SC	CHEROKEE	P027116	I-85	X290

I-85
BLACKSBURG WELCOME CENTER
RAMP IN



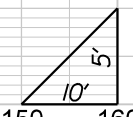
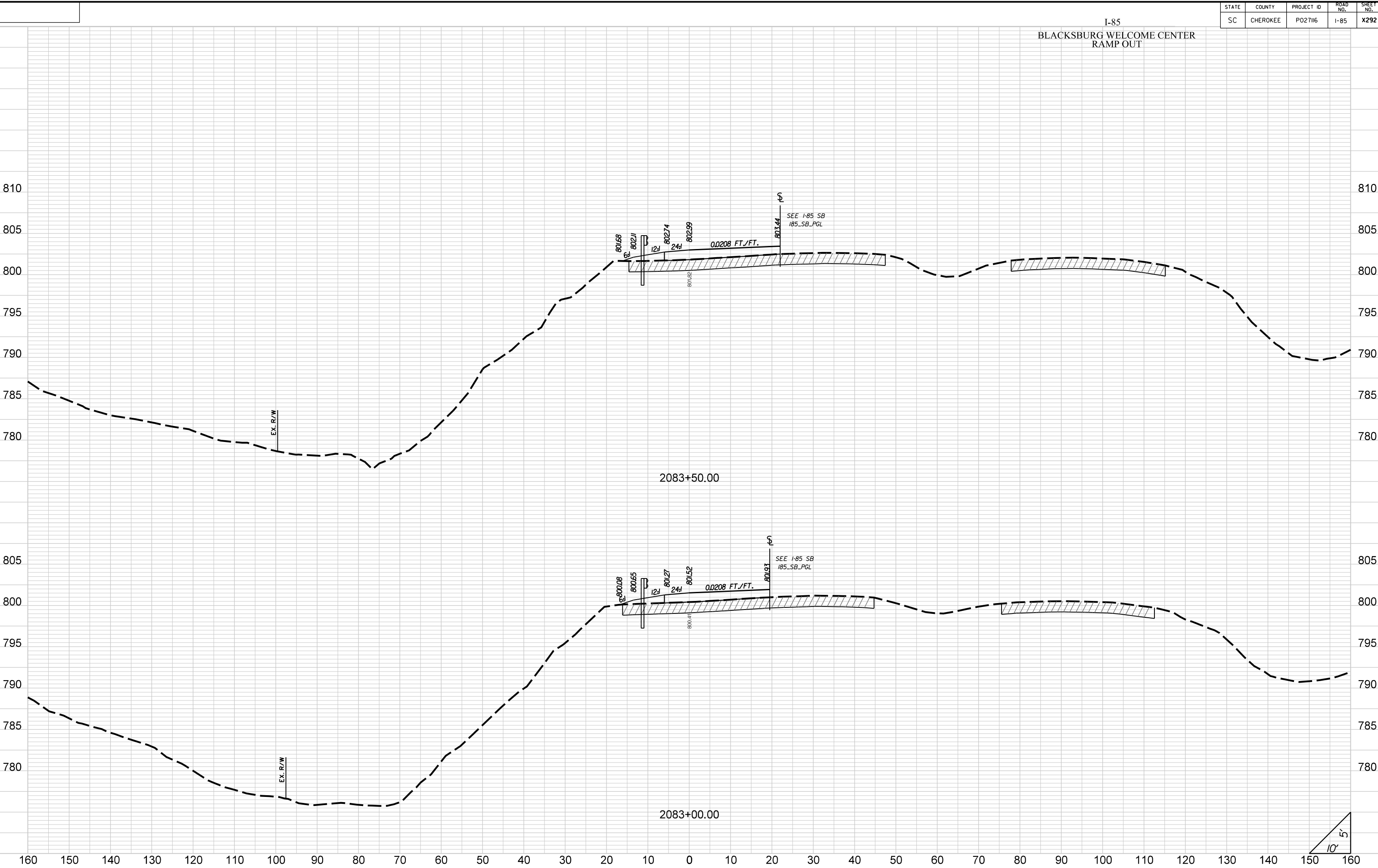
STATE	COUNTY	PROJECT ID	ROAD NO.	SHEET NO.
SC	CHEROKEE	P027116	I-85	X291

I-85
BLACKSBURG WELCOME CENTER
RAMP OUT



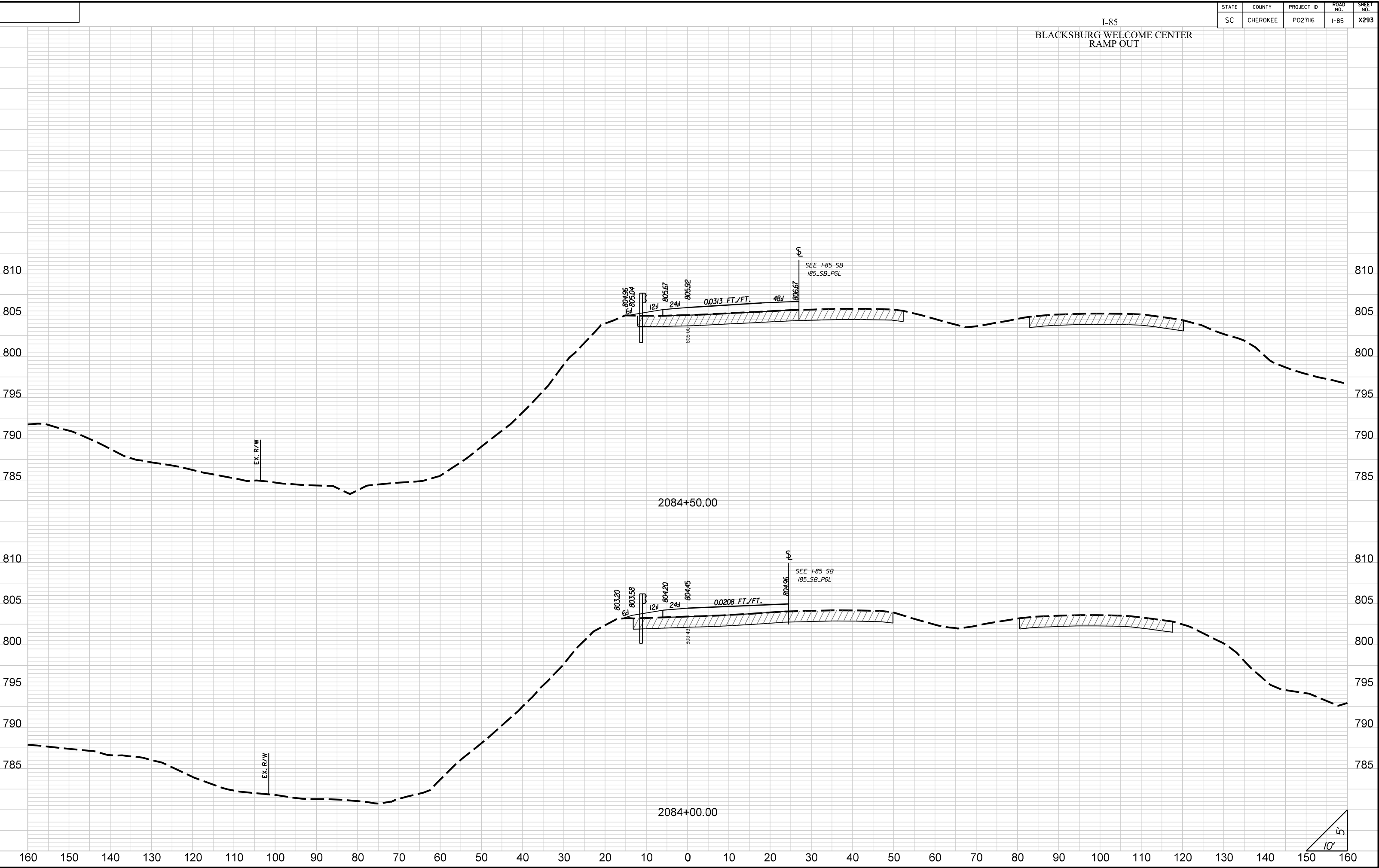
STATE	COUNTY	PROJECT ID	ROAD NO.	SHEET NO.
SC	CHEROKEE	P027116	I-85	X292

I-85
BLACKSBURG WELCOME CENTER
RAMP OUT



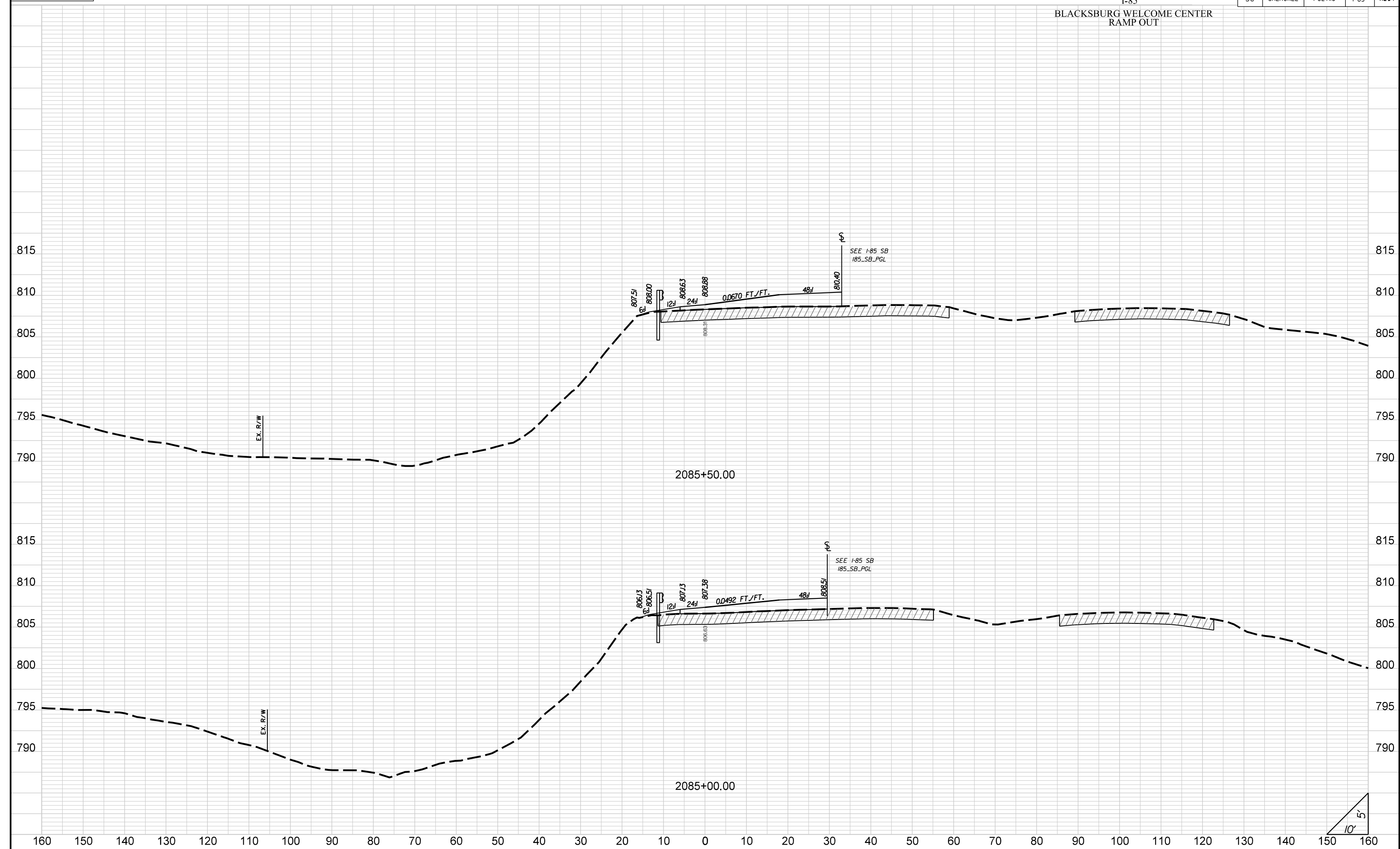
STATE	COUNTY	PROJECT ID	ROAD NO.	SHEET NO.
SC	CHEROKEE	P027116	I-85	X293

I-85
BLACKSBURG WELCOME CENTER
RAMP OUT



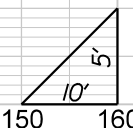
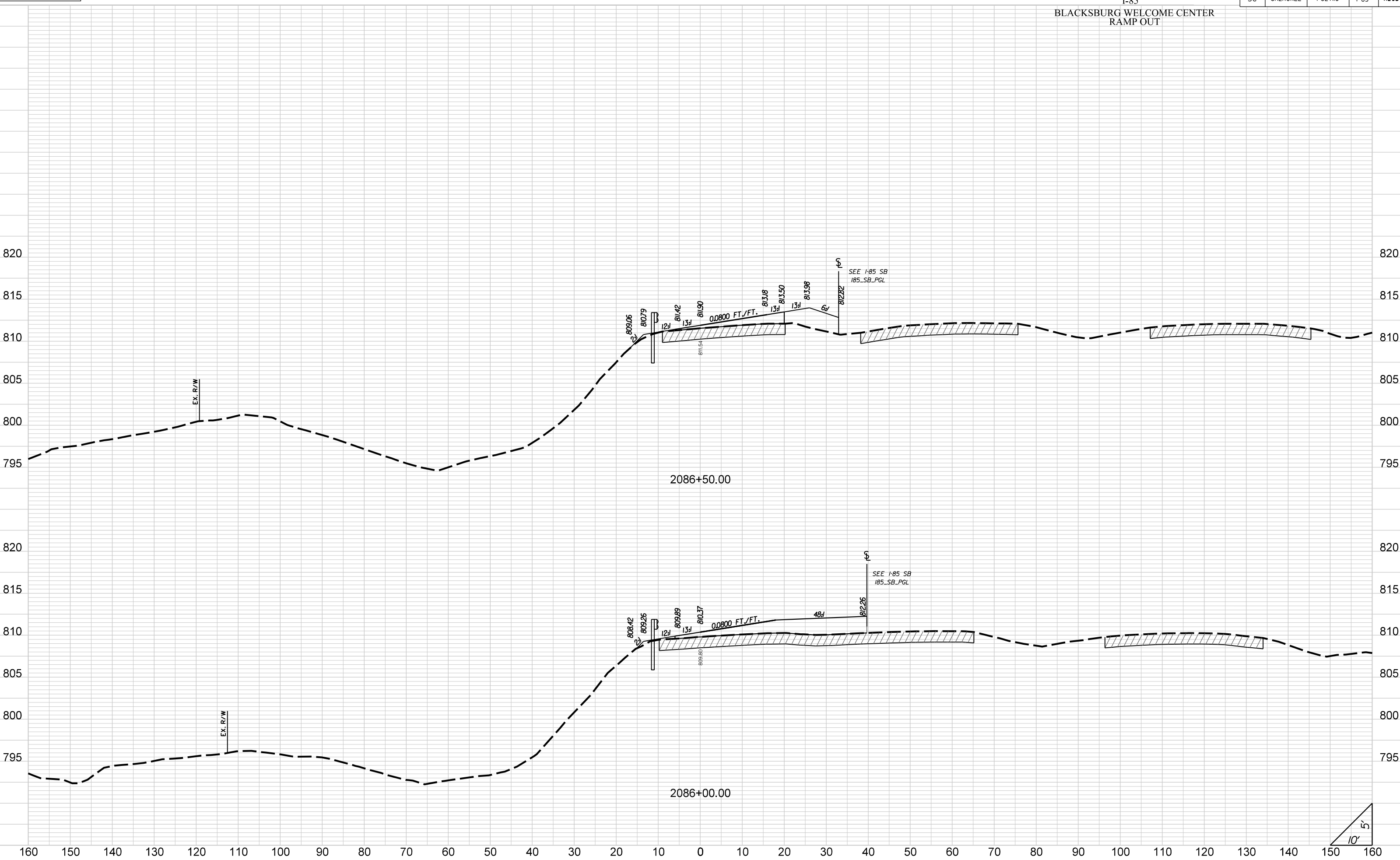
STATE	COUNTY	PROJECT ID	ROAD NO.	SHEET NO.
SC	CHEROKEE	P027116	I-85	X294

I-85
BLACKSBURG WELCOME CENTER
RAMP OUT



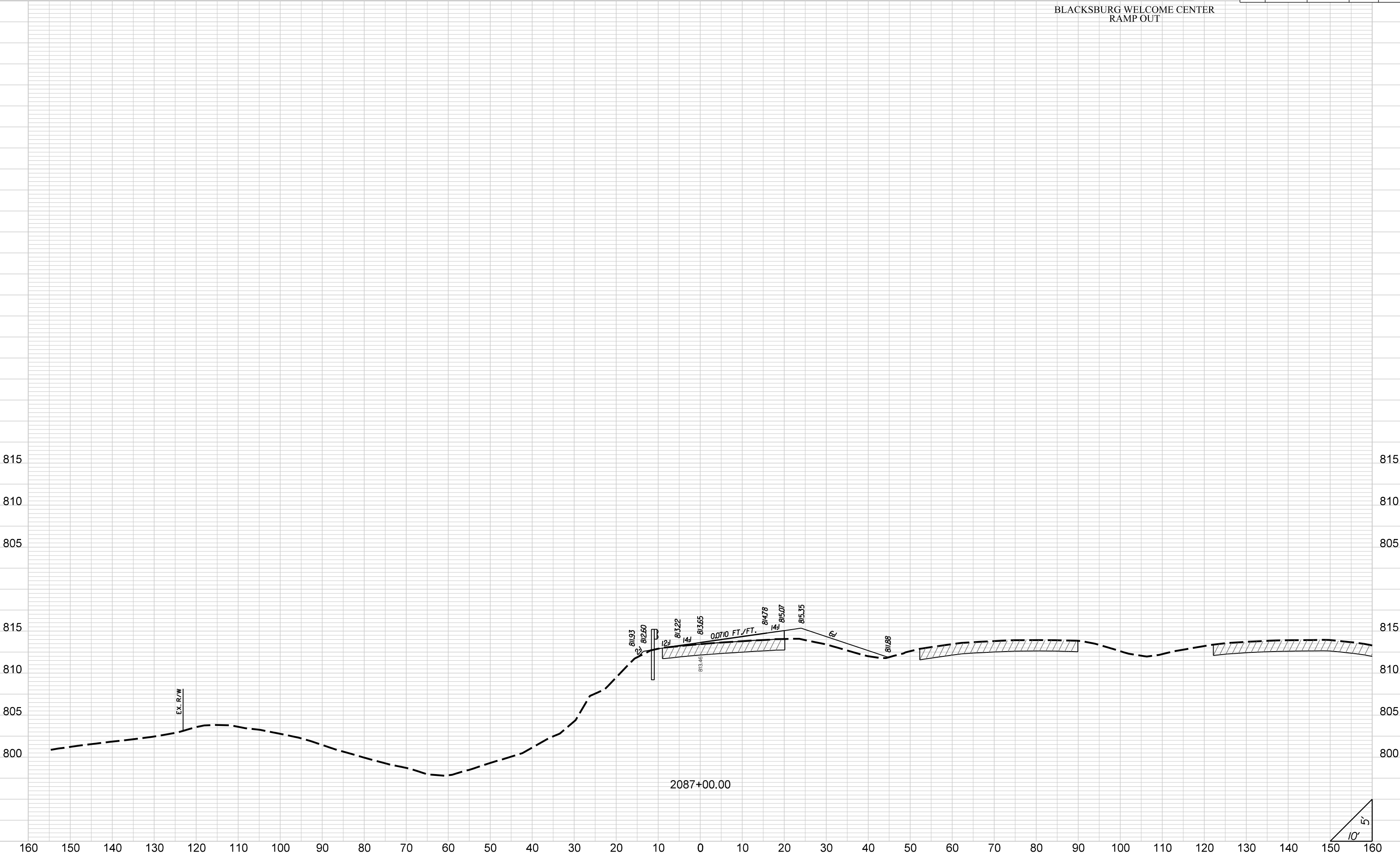
STATE	COUNTY	PROJECT ID	ROAD NO.	SHEET NO.
SC	CHEROKEE	P027116	I-85	X295

I-85
BLACKSBURG WELCOME CENTER
RAMP OUT



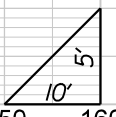
STATE	COUNTY	PROJECT ID	ROAD NO.	SHEET NO.
SC	CHEROKEE	P027116	I-85	X296

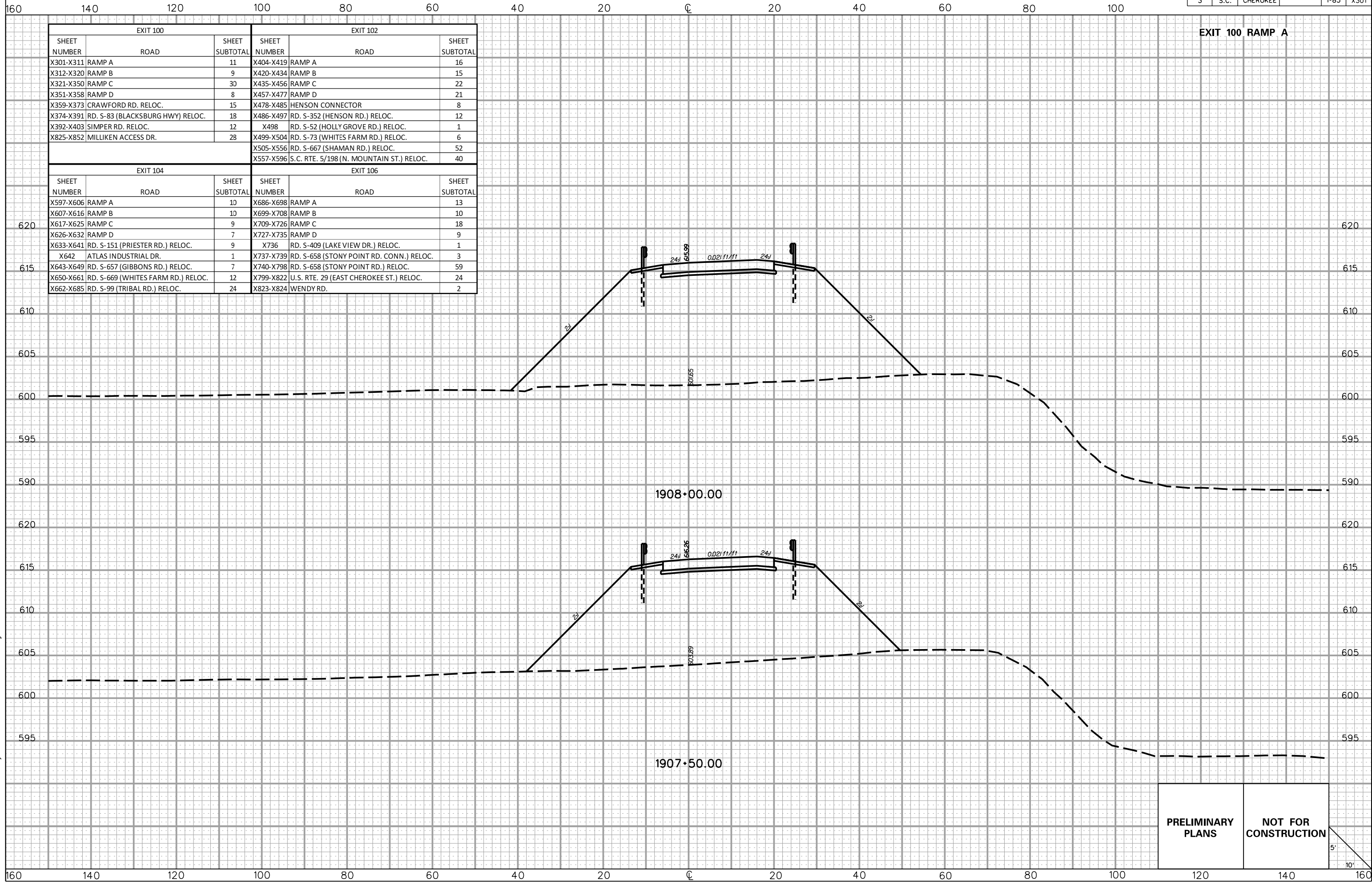
I-85
 BLACKSBURG WELCOME CENTER
 RAMP OUT



EX. R/W

2087+00.00





EXIT 100			EXIT 102		
SHEET NUMBER	ROAD	SHEET SUBTOTAL	SHEET NUMBER	ROAD	SHEET SUBTOTAL
X301-X311	RAMP A	11	X404-X419	RAMP A	16
X312-X320	RAMP B	9	X420-X434	RAMP B	15
X321-X350	RAMP C	30	X435-X456	RAMP C	22
X351-X358	RAMP D	8	X457-X477	RAMP D	21
X359-X373	CRAWFORD RD. RELOC.	15	X478-X485	HENSON CONNECTOR	8
X374-X391	RD. S-83 (BLACKSBURG HWY) RELOC.	18	X486-X497	RD. S-352 (HENSON RD.) RELOC.	12
X392-X403	SIMPER RD. RELOC.	12	X498	RD. S-52 (HOLLY GROVE RD.) RELOC.	1
X825-X852	MILLIKEN ACCESS DR.	28	X499-X504	RD. S-73 (WHITES FARM RD.) RELOC.	6
			X505-X556	RD. S-667 (SHAMAN RD.) RELOC.	52
			X557-X596	S.C. RTE. 5/198 (N. MOUNTAIN ST.) RELOC.	40

EXIT 104			EXIT 106		
SHEET NUMBER	ROAD	SHEET SUBTOTAL	SHEET NUMBER	ROAD	SHEET SUBTOTAL
X597-X606	RAMP A	10	X686-X698	RAMP A	13
X607-X616	RAMP B	10	X699-X708	RAMP B	10
X617-X625	RAMP C	9	X709-X726	RAMP C	18
X626-X632	RAMP D	7	X727-X735	RAMP D	9
X633-X641	RD. S-151 (PRIESTER RD.) RELOC.	9	X736	RD. S-409 (LAKE VIEW DR.) RELOC.	1
X642	ATLAS INDUSTRIAL DR.	1	X737-X739	RD. S-658 (STONY POINT RD. CONN.) RELOC.	3
X643-X649	RD. S-657 (GIBBONS RD.) RELOC.	7	X740-X798	RD. S-658 (STONY POINT RD.) RELOC.	59
X650-X661	RD. S-669 (WHITES FARM RD.) RELOC.	12	X799-X822	U.S. RTE. 29 (EAST CHEROKEE ST.) RELOC.	24
X662-X685	RD. S-99 (TRIBAL RD.) RELOC.	24	X823-X824	WENDY RD.	2

EXIT 100 RAMP A

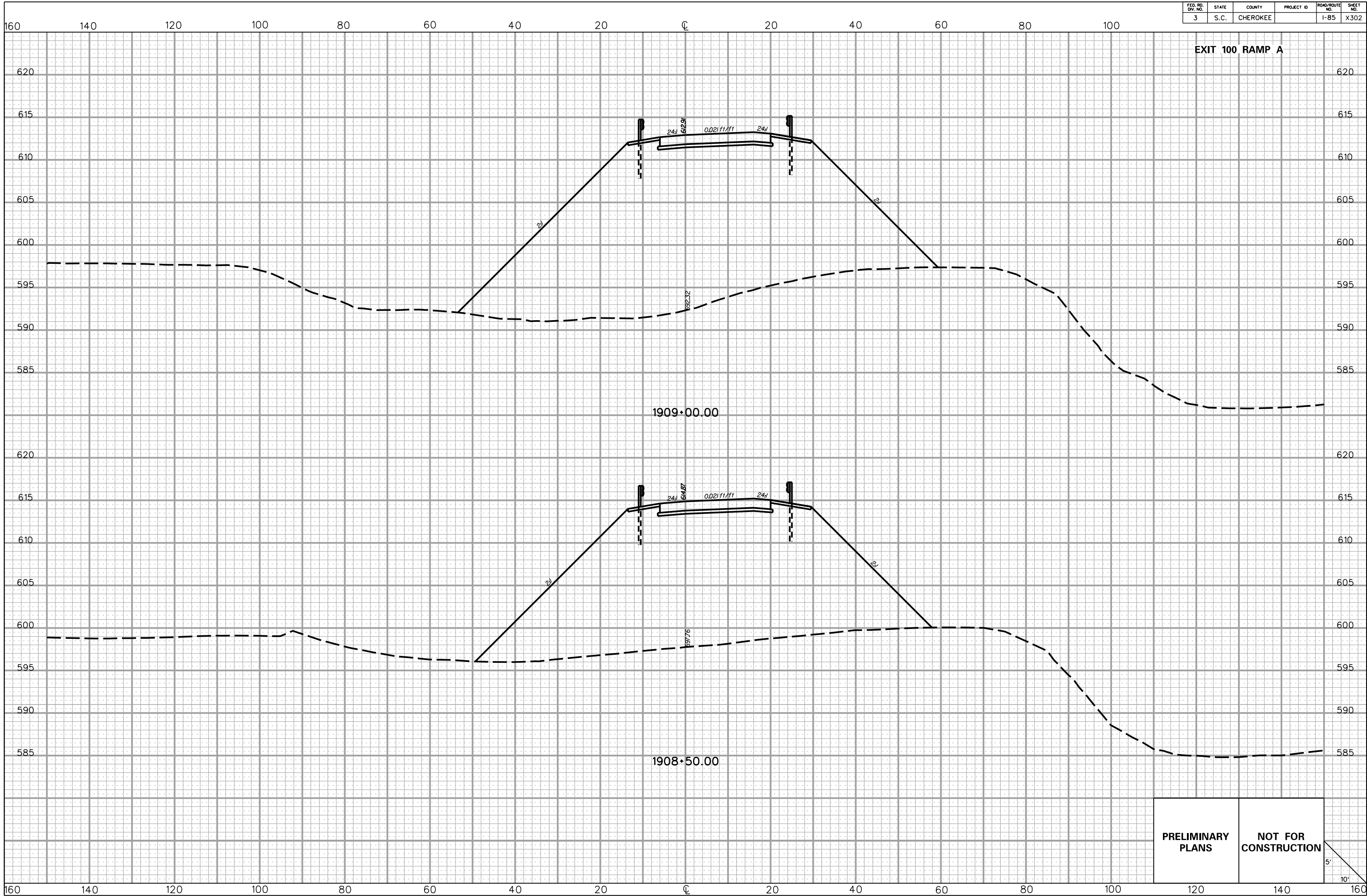
PRELIMINARY PLANS

NOT FOR CONSTRUCTION



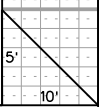
FED. RD. DIV. NO.	STATE	COUNTY	PROJECT ID	ROAD/ROUTE NO.	SHEET NO.
3	S.C.	CHEROKEE		I-85	X302

EXIT 100 RAMP A



5/22/2017 L:\256026_185_Cherokee_County\X-Sect\FX\Exit 100\100RPA_Fx.dgn

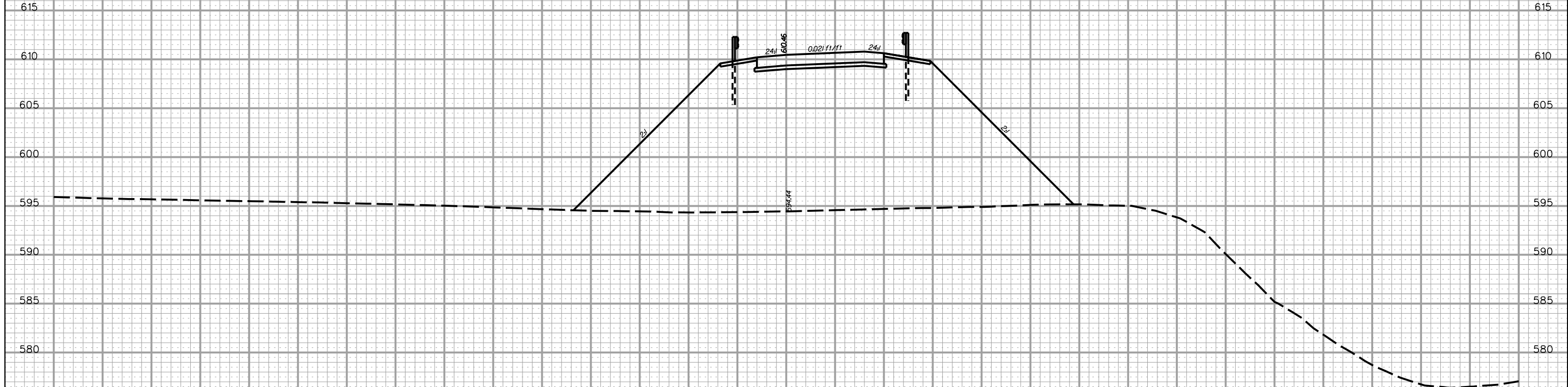
PRELIMINARY PLANS **NOT FOR CONSTRUCTION**



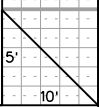
FED. RD. DIV. NO.	STATE	COUNTY	PROJECT ID	ROAD/ROUTE NO.	SHEET NO.
3	S.C.	CHEROKEE		I-85	X303

160 140 120 100 80 60 40 20 0 20 40 60 80 100

EXIT 100 RAMP A



PRELIMINARY PLANS NOT FOR CONSTRUCTION

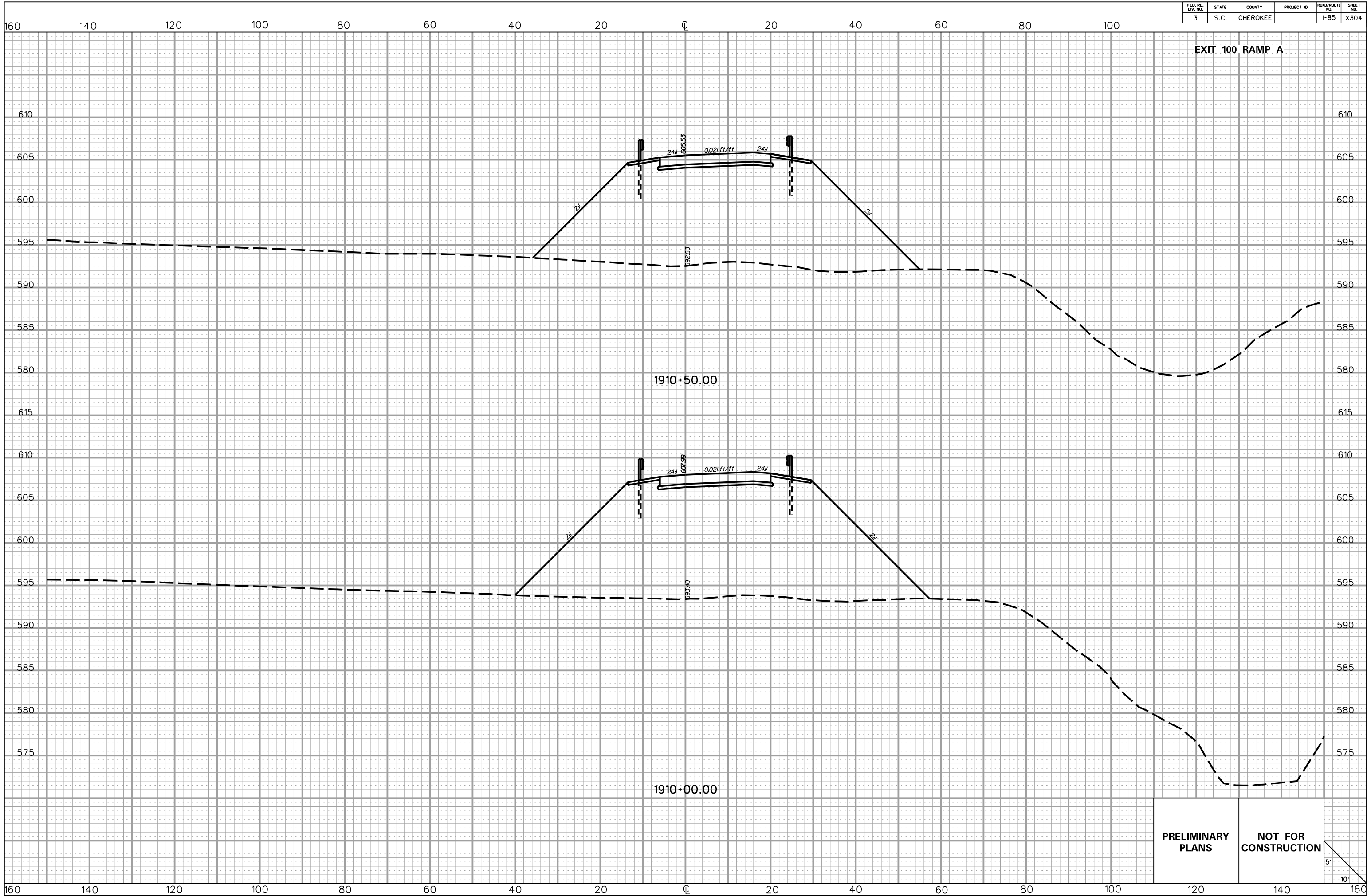


5/22/2017 L:\256026_185_Cherokee_County\X-Sect\FX\Exit 100\100RPA_Fx.dgn

160 140 120 100 80 60 40 20 0 20 40 60 80 100 120 140 160

FED. RD. DIV. NO.	STATE	COUNTY	PROJECT ID	ROAD/ROUTE NO.	SHEET NO.
3	S.C.	CHEROKEE		I-85	X304

EXIT 100 RAMP A

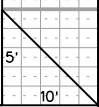


1910+50.00

1910+00.00

PRELIMINARY PLANS

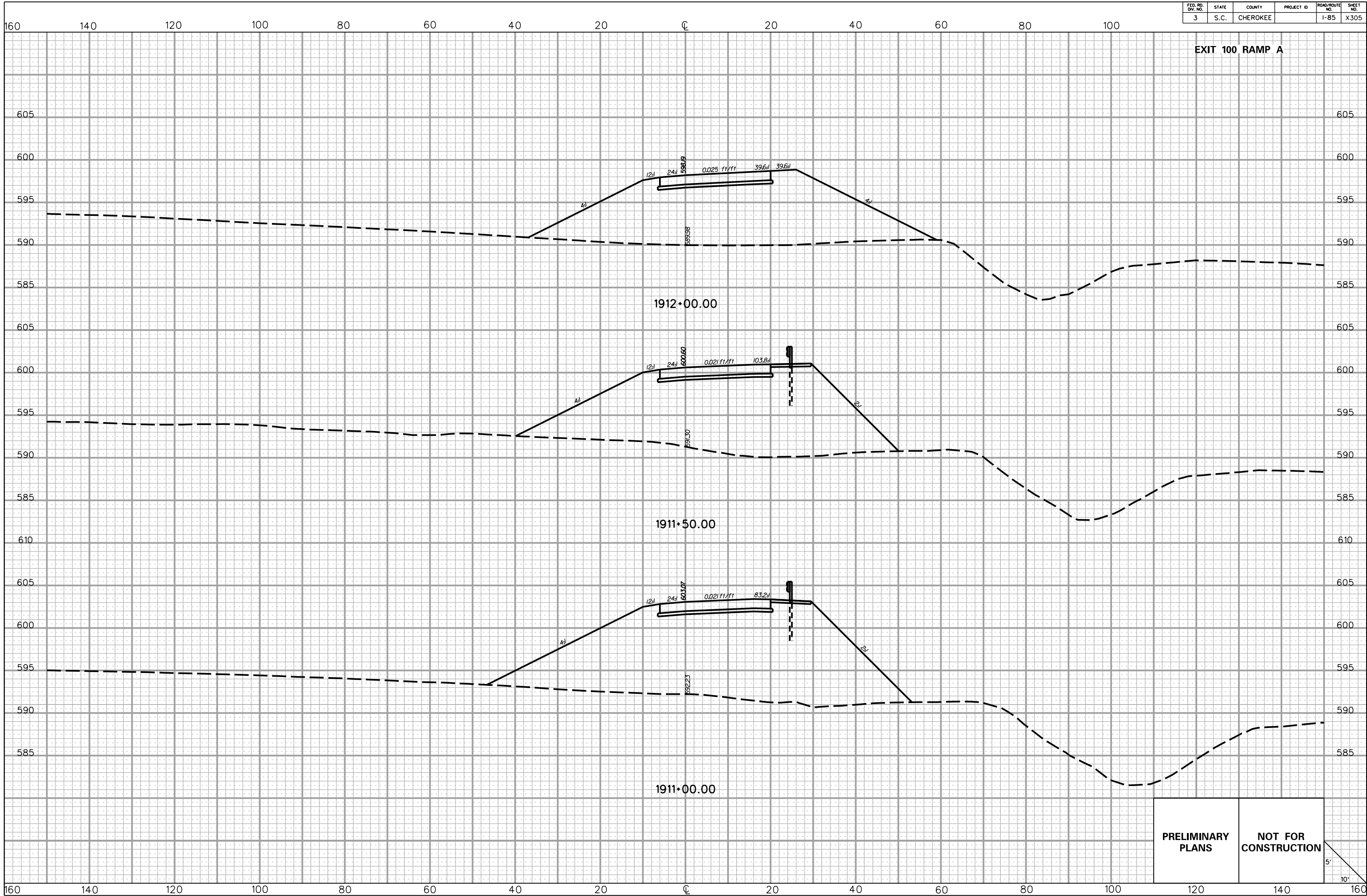
NOT FOR CONSTRUCTION



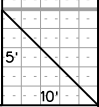
5/22/2017 L:\256026_185_Cherokee_County\X-Sect\FX\Exit 100\100RPA_Fx.dgn

FED. RD. DIV. NO.	STATE	COUNTY	PROJECT ID	ROAD/ROUTE NO.	SHEET NO.
3	S.C.	CHEROKEE		I-85	X305

EXIT 100 RAMP A



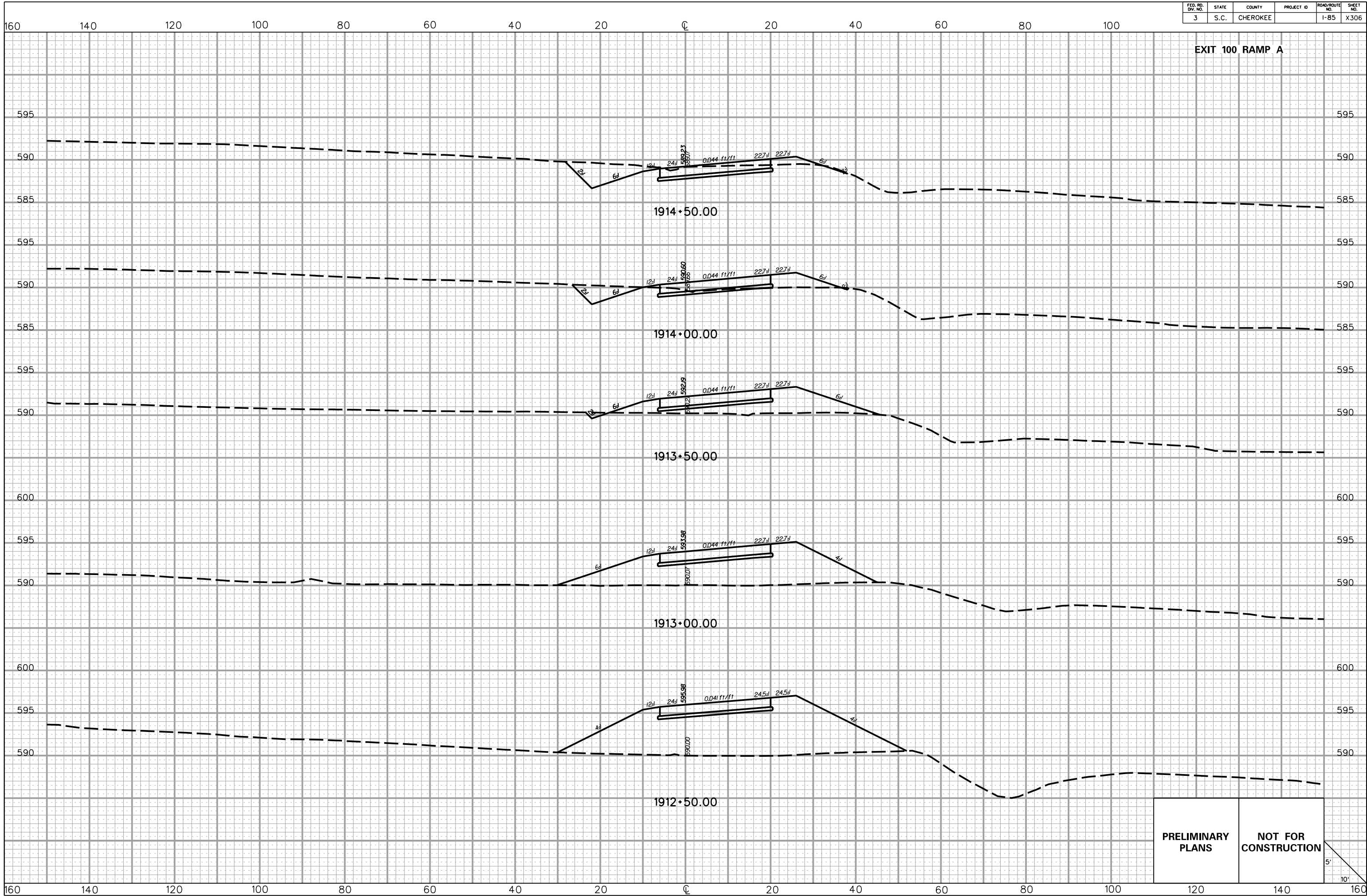
PRELIMINARY PLANS **NOT FOR CONSTRUCTION**



5/22/2017 L:\256026_185_Cherokee_County\X-Sect\FX\Exit 100\100RPA_Fx.dgn

FED. RD. DIV. NO.	STATE	COUNTY	PROJECT ID	ROAD/ROUTE NO.	SHEET NO.
3	S.C.	CHEROKEE		I-85	X306

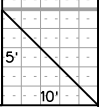
EXIT 100 RAMP A



5/22/2017
 L:\256026_185_Cherokee_County\X-Sect\FX\Exit 100\100RPA_FX.dgn

**PRELIMINARY
 PLANS**

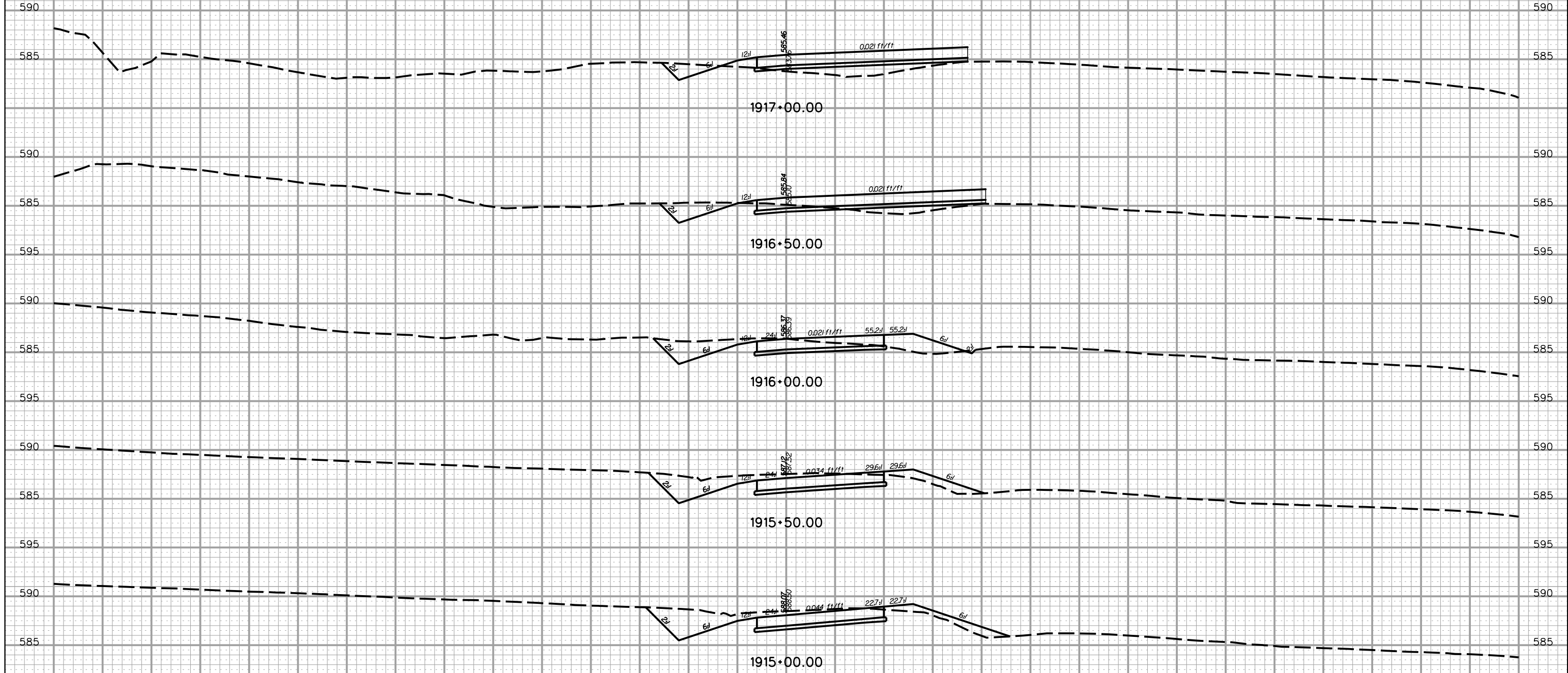
**NOT FOR
 CONSTRUCTION**



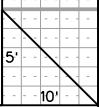
FED. RD. DIV. NO.	STATE	COUNTY	PROJECT ID	ROAD/ROUTE NO.	SHEET NO.
3	S.C.	CHEROKEE		I-85	X307

160 140 120 100 80 60 40 20 0 20 40 60 80 100

EXIT 100 RAMP A



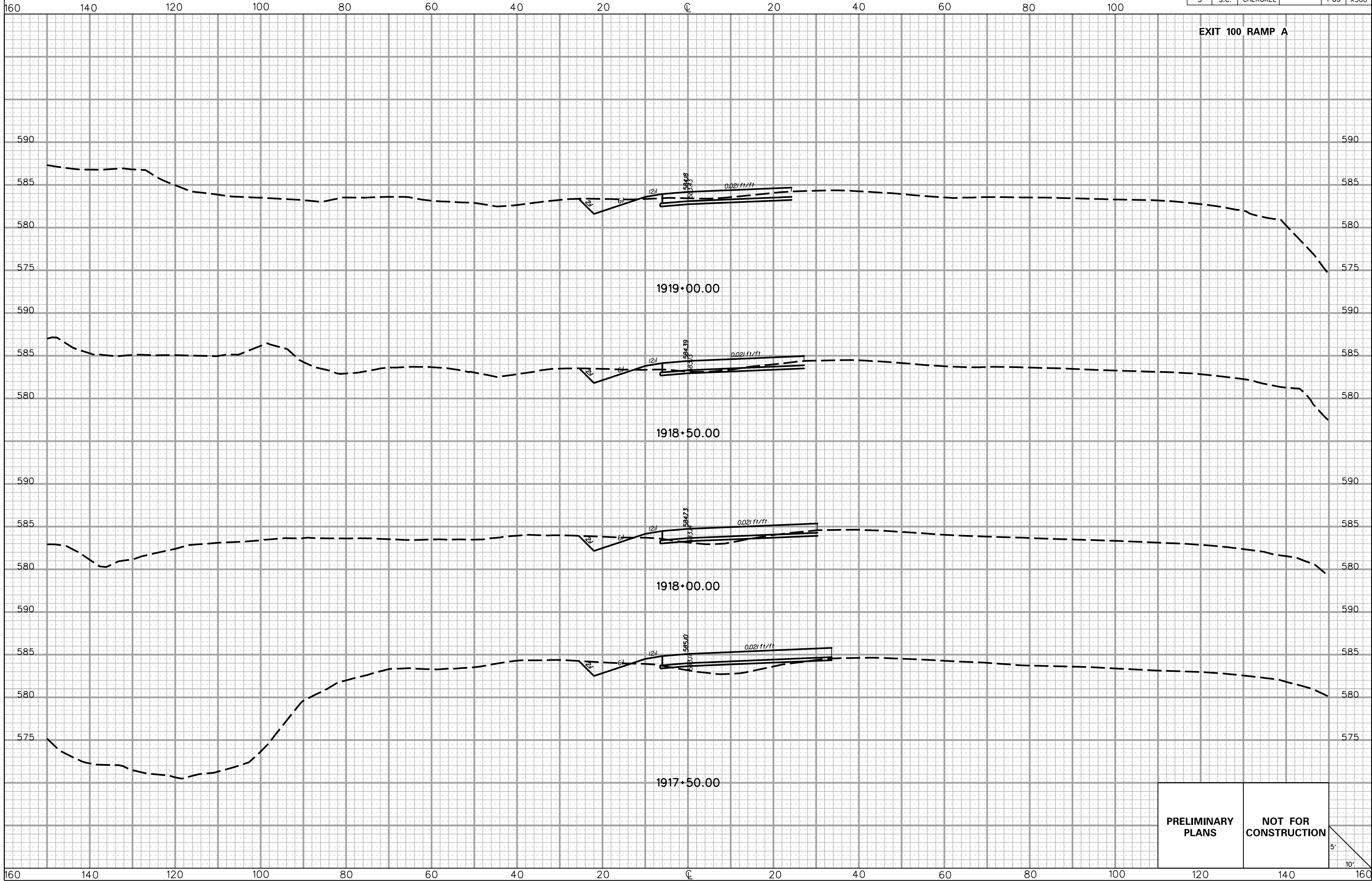
PRELIMINARY PLANS NOT FOR CONSTRUCTION



5/22/2017 L:\256026_185_Cherokee_County\X-Sect\FX\Exit 100\100RPA_Fx.dgn

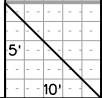
160 140 120 100 80 60 40 20 0 20 40 60 80 100 120 140 160

FED. RD. DIV. NO.	STATE	COUNTY	PROJECT ID	ROAD/ROUTE NO.	SHEET NO.
3	S.C.	CHEROKEE		I-85	X308



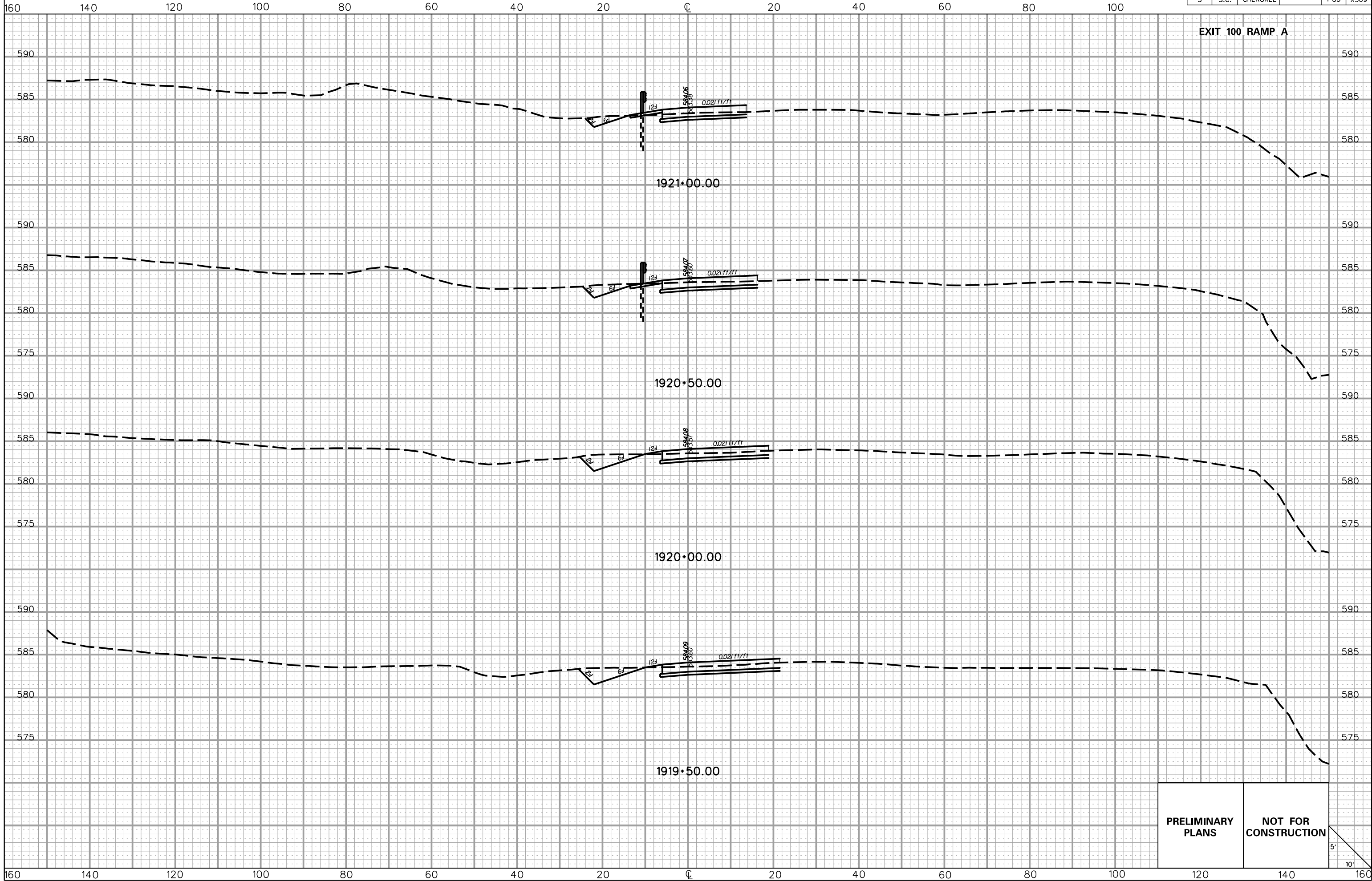
PRELIMINARY PLANS

NOT FOR CONSTRUCTION



5/22/2017
L:\256026_185_Cherokee_County\X-Sect\FX\Exit 100\100RPA_Fx.dgn

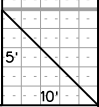
FED. RD. DIV. NO.	STATE	COUNTY	PROJECT ID	ROAD/ROUTE NO.	SHEET NO.
3	S.C.	CHEROKEE		I-85	X309



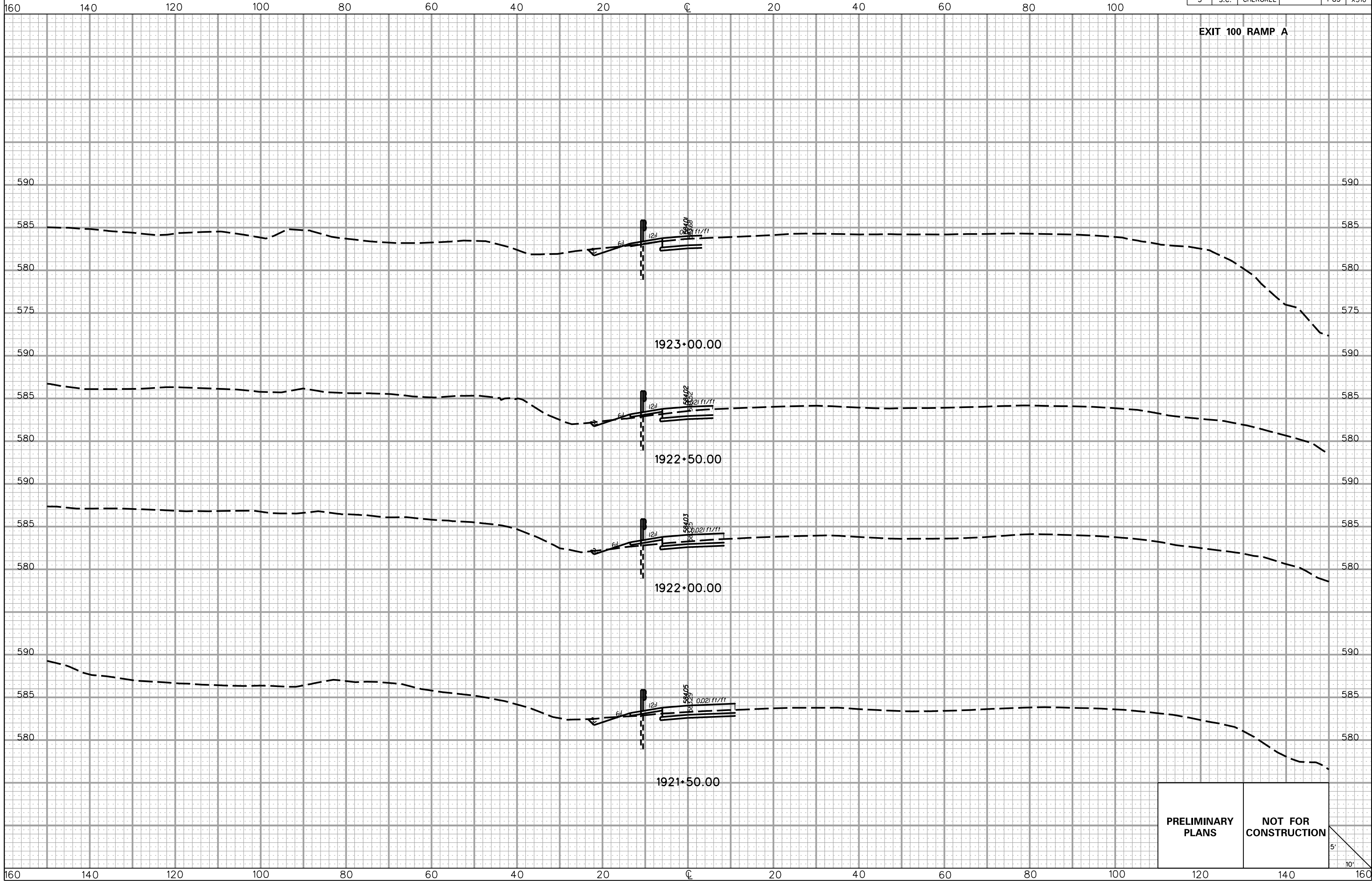
5/22/2017 L:\256026_185_Cherokee_County\X-Sect\FX\Exit 100\100RPA_Fx.dgn

PRELIMINARY PLANS

NOT FOR CONSTRUCTION

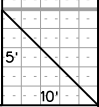


FED. RD. DIV. NO.	STATE	COUNTY	PROJECT ID	ROAD/ROUTE NO.	SHEET NO.
3	S.C.	CHEROKEE		I-85	X310



**PRELIMINARY
PLANS**

**NOT FOR
CONSTRUCTION**

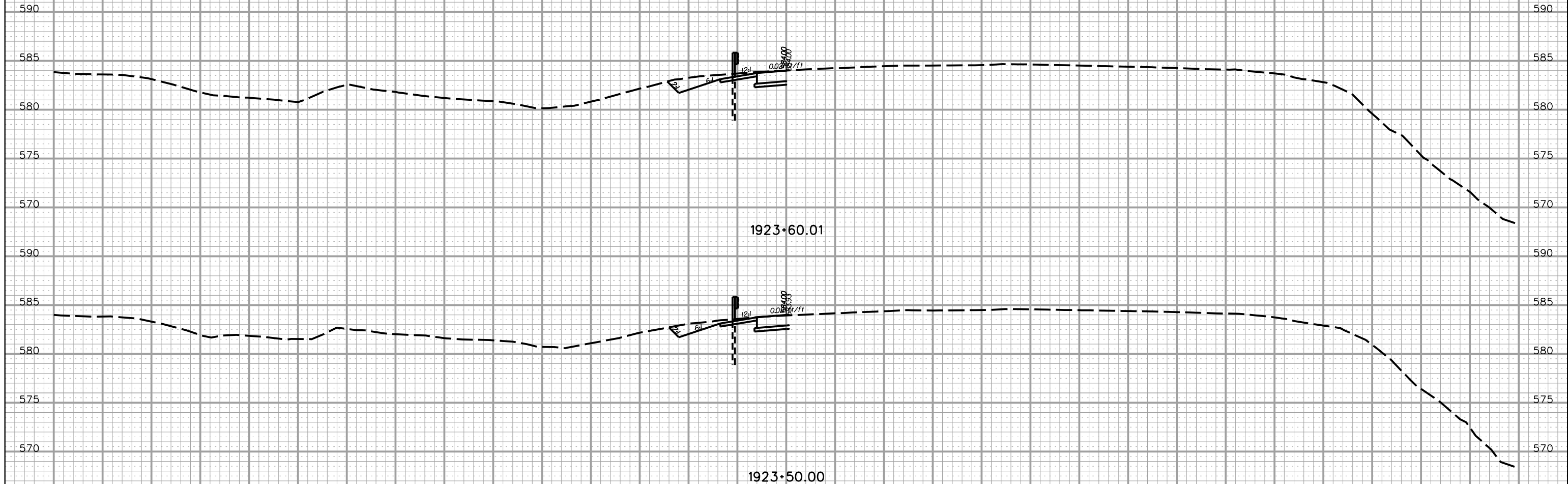


5/22/2017
L:\256026_185_Cherokee_County\X-Sect\FX\Exit 100\100RPA_Fx.dgn

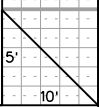
FED. RD. DIV. NO.	STATE	COUNTY	PROJECT ID	ROAD/ROUTE NO.	SHEET NO.
3	S.C.	CHEROKEE		I-85	X311

160 140 120 100 80 60 40 20 0 20 40 60 80 100

EXIT 100 RAMP A



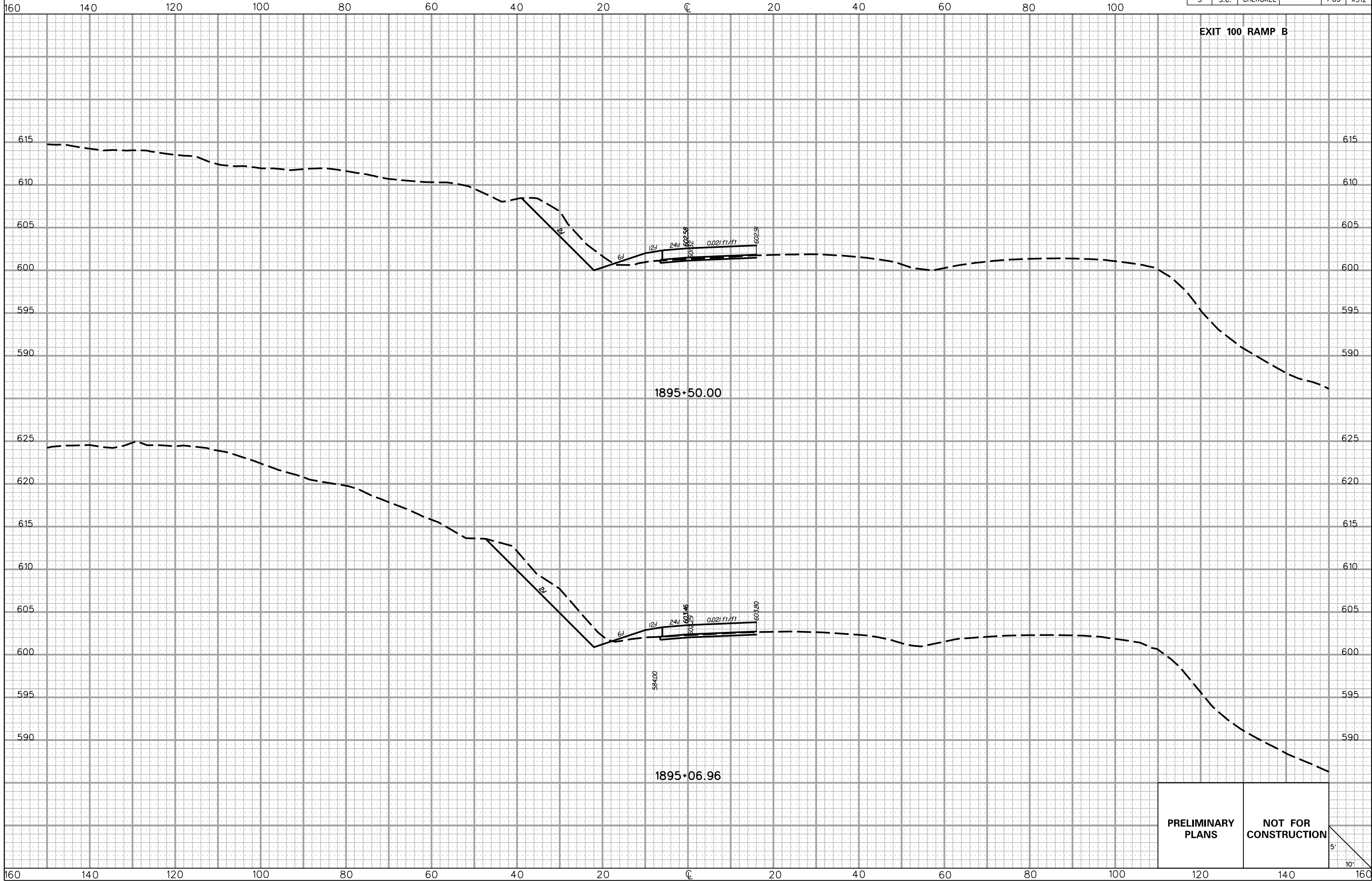
PRELIMINARY PLANS **NOT FOR CONSTRUCTION**



5/22/2017 L:\256026_185_Cherokee_County\X-Sect\FX\Exit 100\100RPA_Fx.dgn

160 140 120 100 80 60 40 20 0 20 40 60 80 100 120 140 160

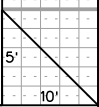
FED. RD. DIV. NO.	STATE	COUNTY	PROJECT ID	ROAD/ROUTE NO.	SHEET NO.
3	S.C.	CHEROKEE		I-85	X312



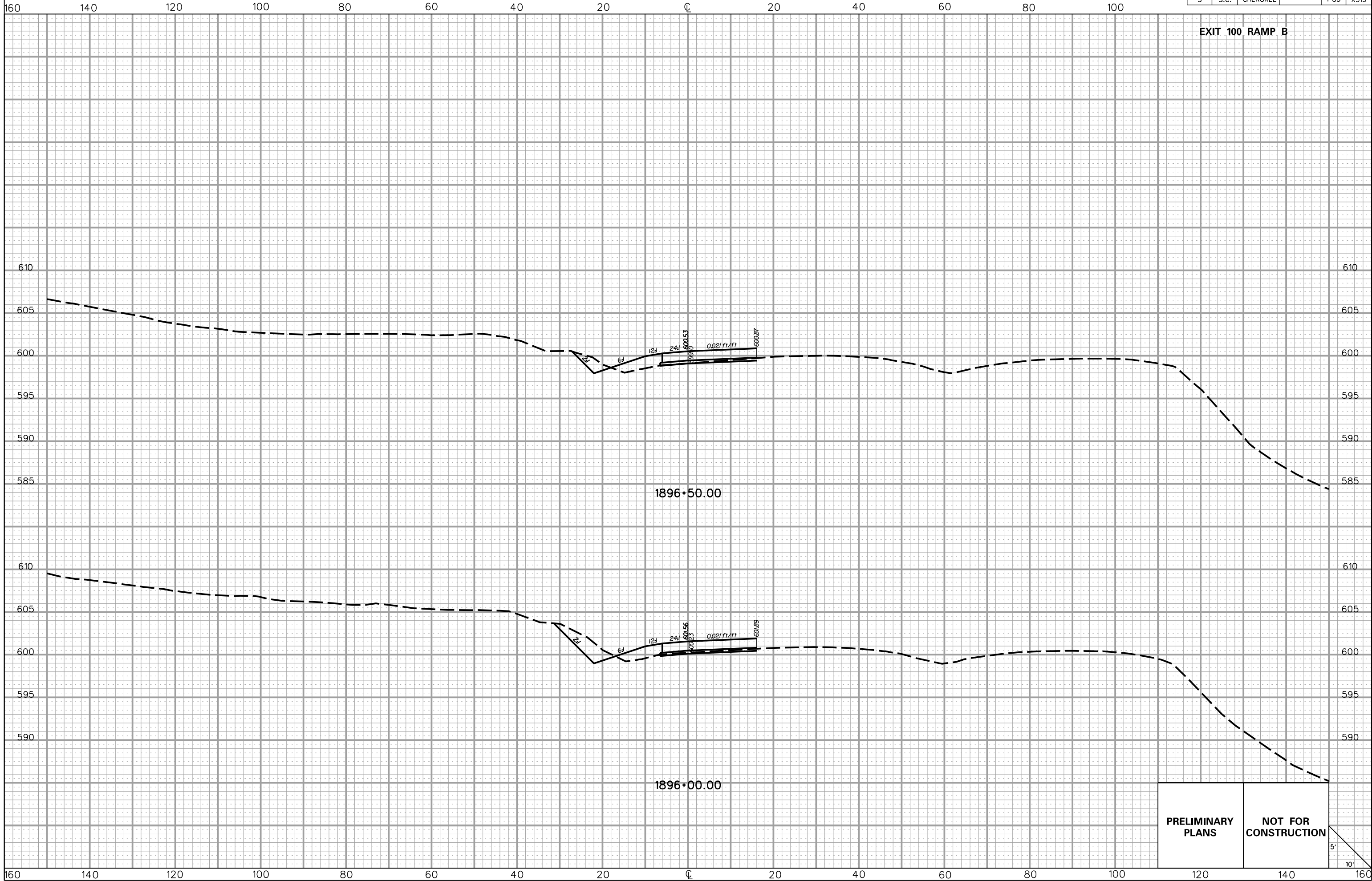
5/22/2017 L:\256026_185_Cherokee_County\X-Sect\FX\Exit 100\100RFB_Fx.dgn

**PRELIMINARY
PLANS**

**NOT FOR
CONSTRUCTION**



FED. RD. DIV. NO.	STATE	COUNTY	PROJECT ID	ROAD/ROUTE NO.	SHEET NO.
3	S.C.	CHEROKEE		I-85	X313

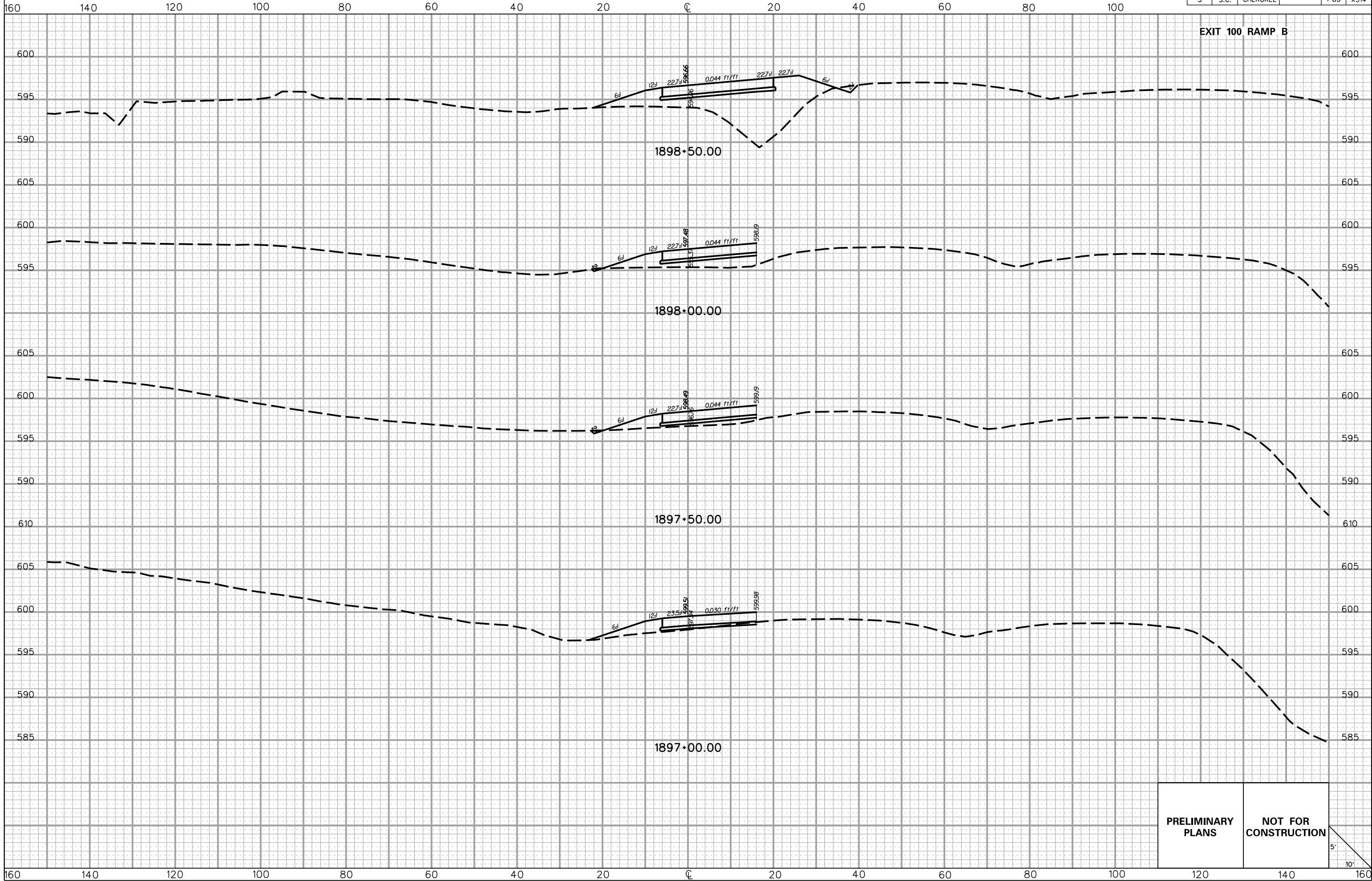


**PRELIMINARY
PLANS**

**NOT FOR
CONSTRUCTION**

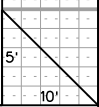
5'
10'

FED. RD. DIV. NO.	STATE	COUNTY	PROJECT ID	ROAD/ROUTE NO.	SHEET NO.
3	S.C.	CHEROKEE		I-85	X314



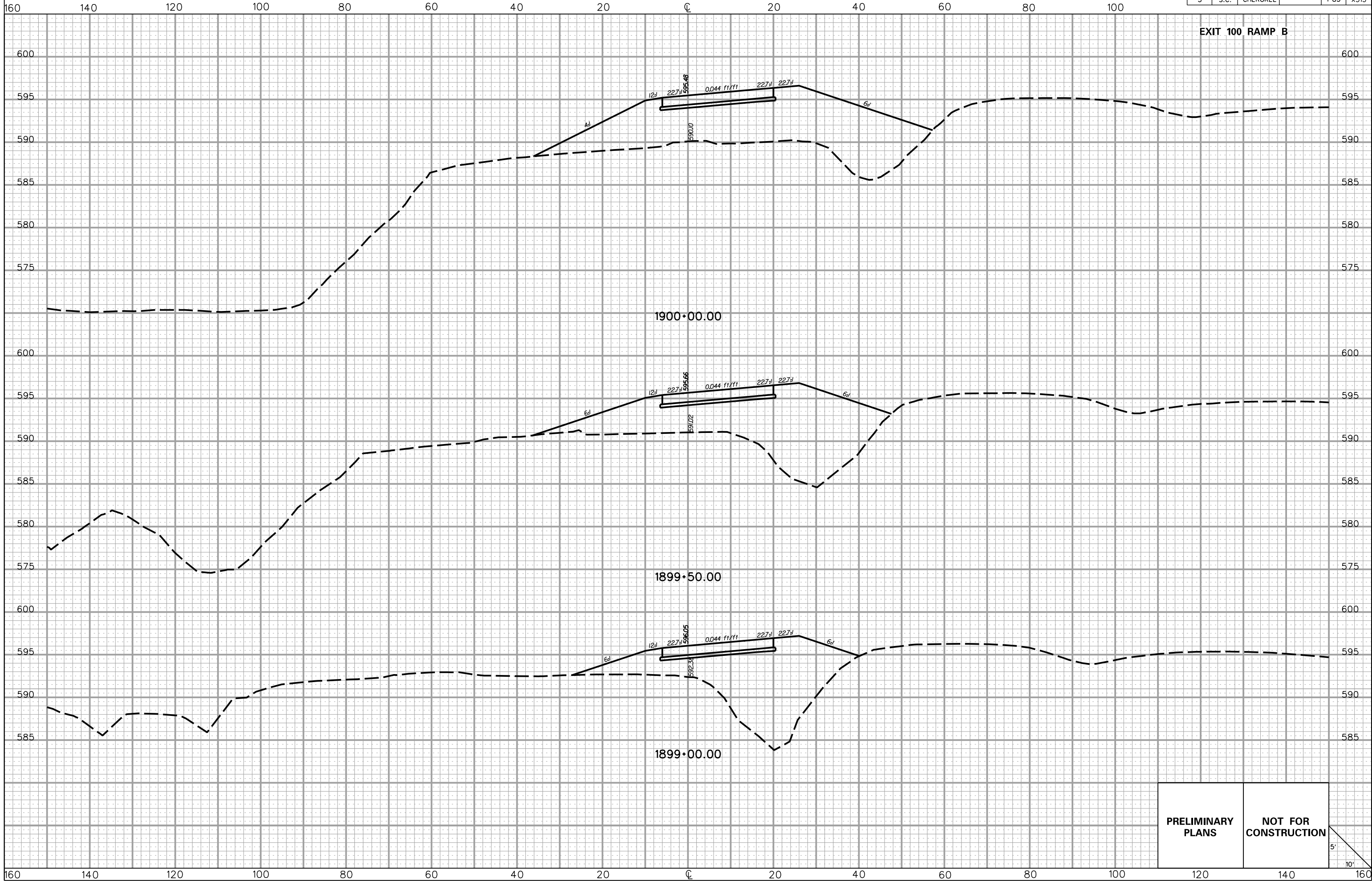
PRELIMINARY PLANS

NOT FOR CONSTRUCTION



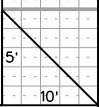
5/22/2017
L:\256026_185_Cherokee_County\X-Sect\FX\Exit 100\100RFB_Fx.dgn

FED. RD. DIV. NO.	STATE	COUNTY	PROJECT ID	ROAD/ROUTE NO.	SHEET NO.
3	S.C.	CHEROKEE		I-85	X315



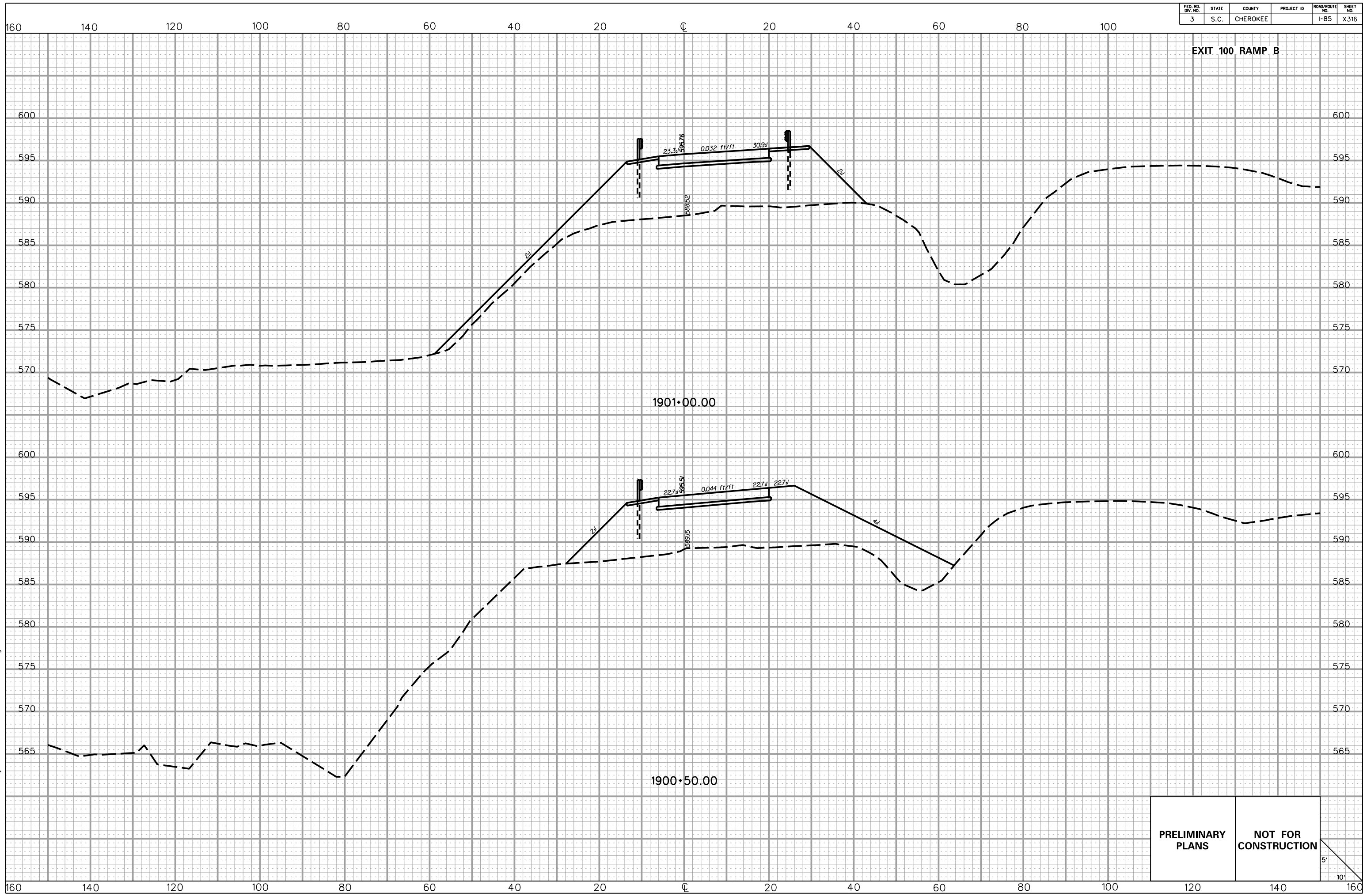
PRELIMINARY PLANS

NOT FOR CONSTRUCTION



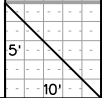
5/22/2017
L:\256026_185_Cherokee_County\X-Sect\FX\Exit 100\100RFB_Fx.dgn

FED. RD. DIV. NO.	STATE	COUNTY	PROJECT ID	ROAD/ROUTE NO.	SHEET NO.
3	S.C.	CHEROKEE		I-85	X316



**PRELIMINARY
PLANS**

**NOT FOR
CONSTRUCTION**

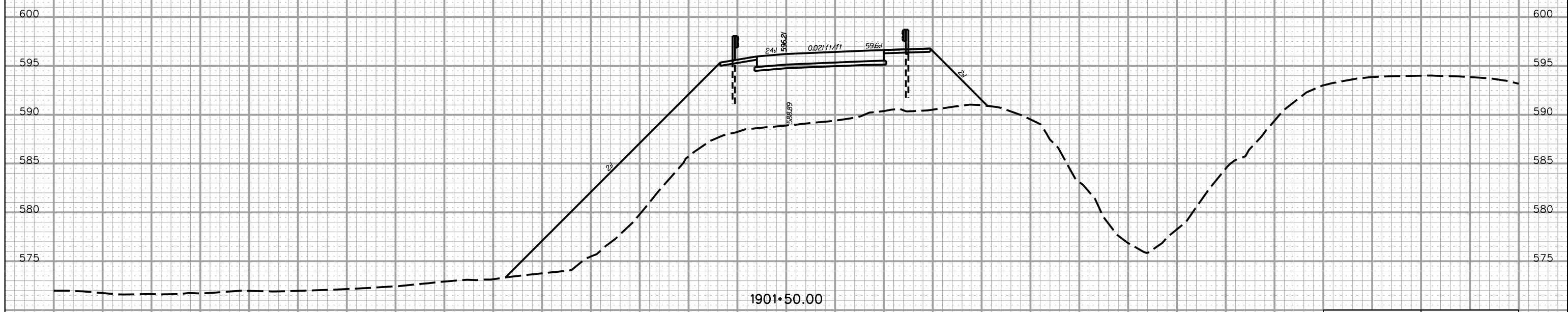
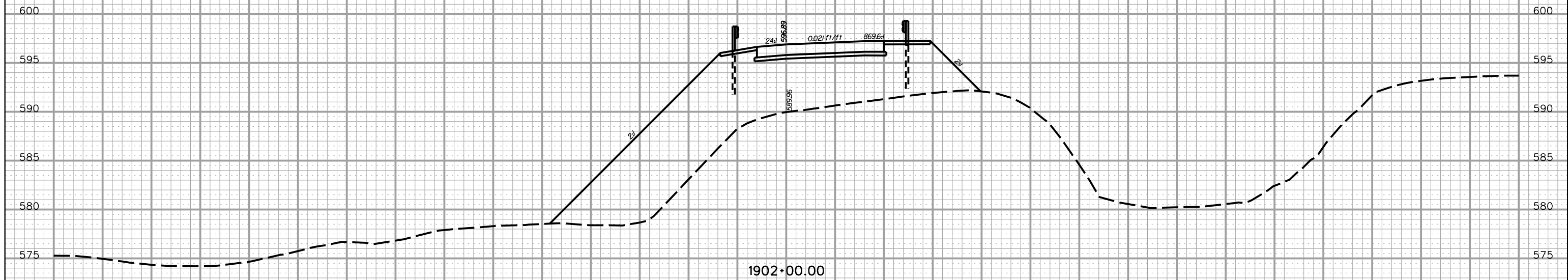


5/22/2017
 L:\256026_185_Cherokee_County\X-Sect\FX\Exit 100\100RFB_Fx.dgn

FED. RD. DIV. NO.	STATE	COUNTY	PROJECT ID	ROAD/ROUTE NO.	SHEET NO.
3	S.C.	CHEROKEE		I-85	X317

160 140 120 100 80 60 40 20 0 20 40 60 80 100

EXIT 100 RAMP B



PRELIMINARY PLANS

NOT FOR CONSTRUCTION

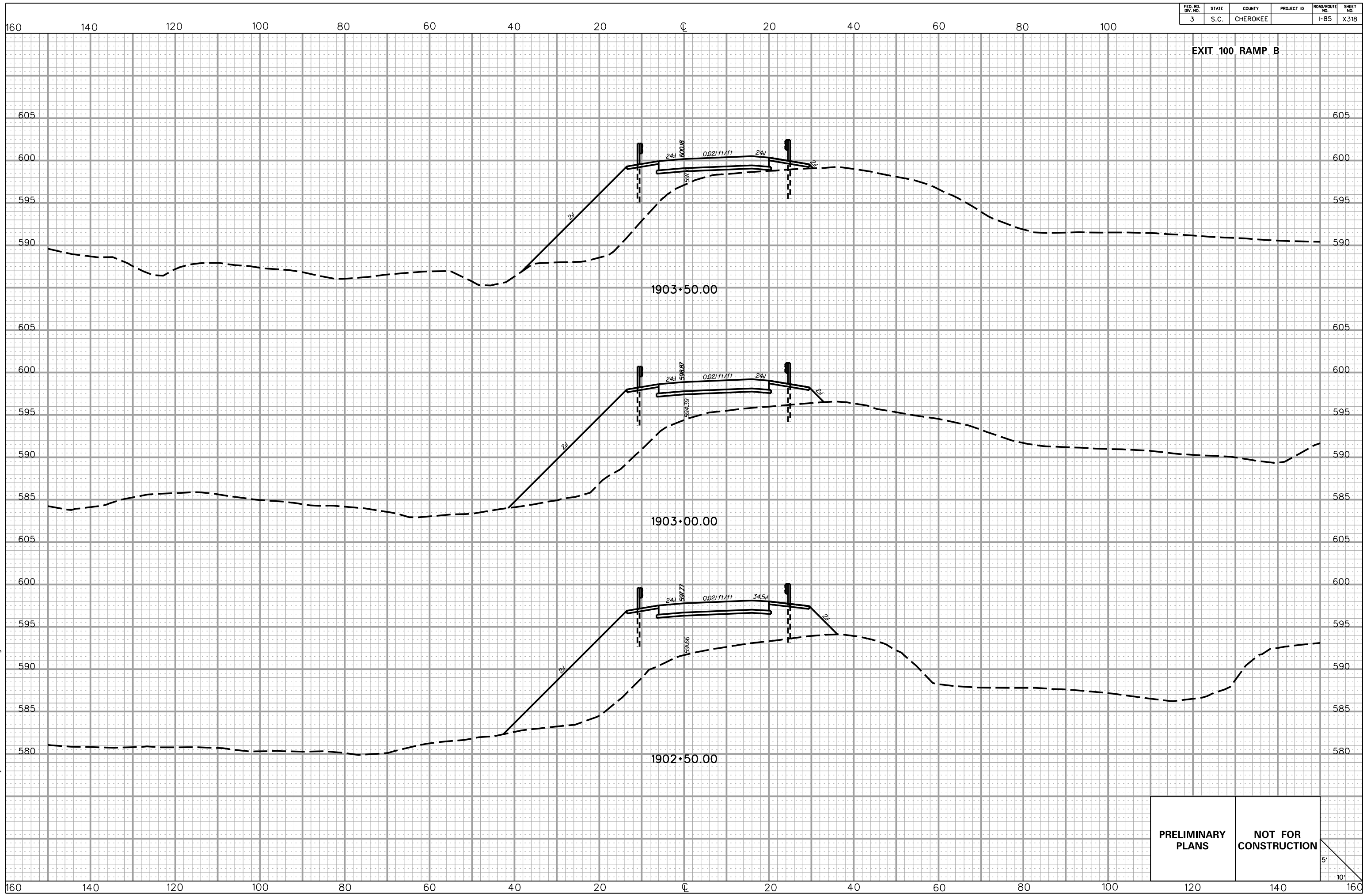
5'
10'

5/22/2017 L:\256026_185_Cherokee_County\X-Sect\FX\Exit 100\100RFB_F.X.dgn

160 140 120 100 80 60 40 20 0 20 40 60 80 100 120 140 160

FED. RD. DIV. NO.	STATE	COUNTY	PROJECT ID	ROAD/ROUTE NO.	SHEET NO.
3	S.C.	CHEROKEE		I-85	X318

EXIT 100 RAMP B



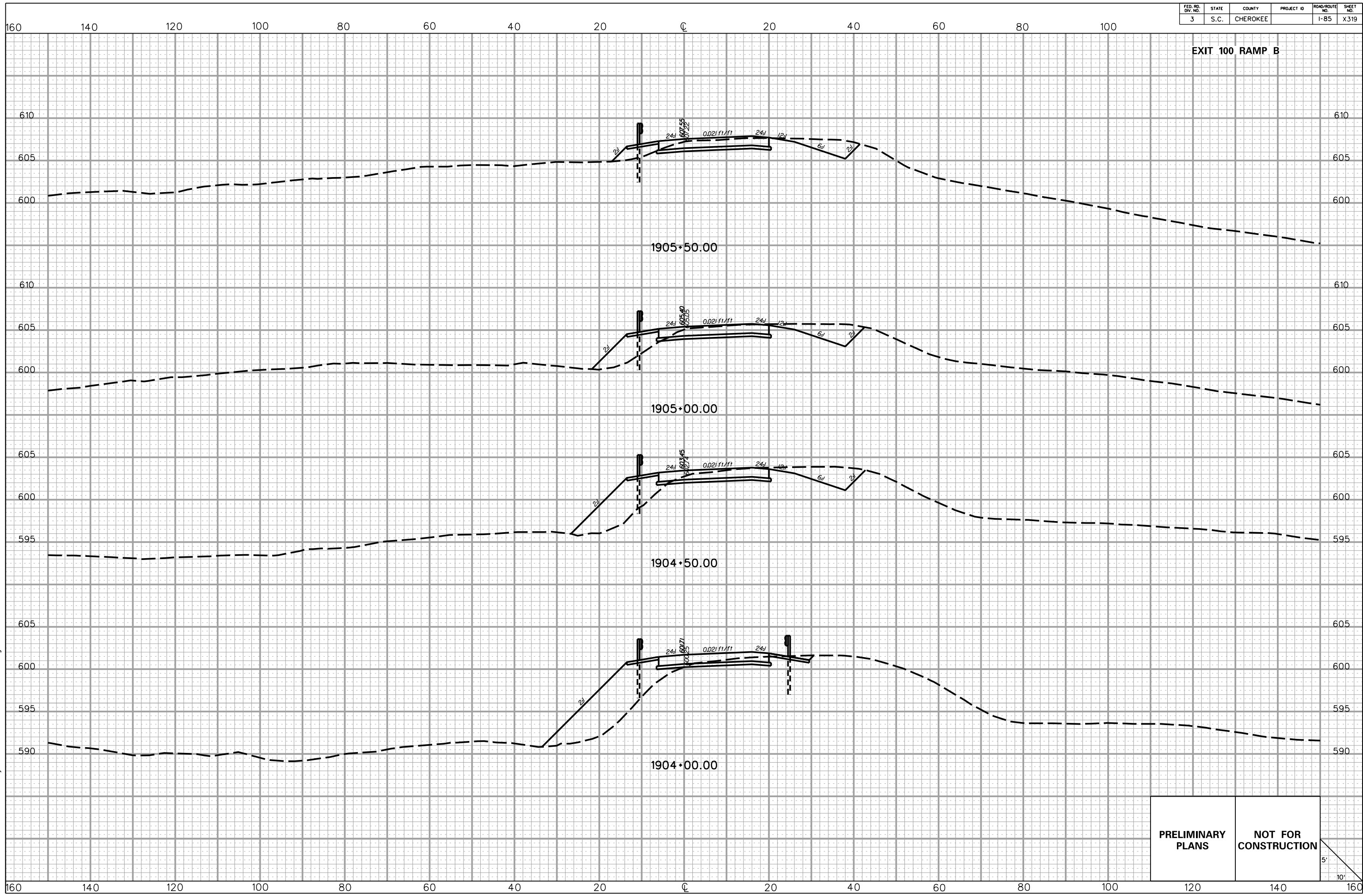
5/22/2017 L:\256026_185_Cherokee_County\X-Sect\FX\Exit 100\100RFB_F.X.dgn

PRELIMINARY PLANS **NOT FOR CONSTRUCTION**

5'
10'

FED. RD. DIV. NO.	STATE	COUNTY	PROJECT ID	ROAD/ROUTE NO.	SHEET NO.
3	S.C.	CHEROKEE		I-85	X319

EXIT 100 RAMP B



5/22/2017 L:\256026_185_Cherokee_County\X-Sect\FX\Exit 100\100RFB_Fx.dgn

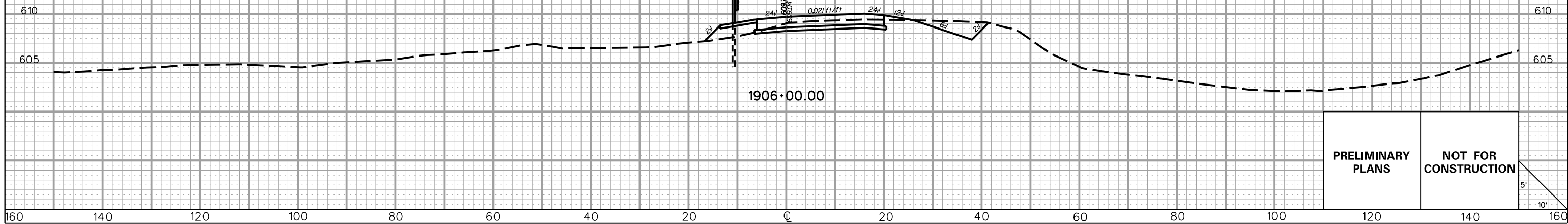
PRELIMINARY PLANS	NOT FOR CONSTRUCTION
------------------------------	---------------------------------

5'
10'

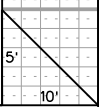
FED. RD. DIV. NO.	STATE	COUNTY	PROJECT ID	ROAD/ROUTE NO.	SHEET NO.
3	S.C.	CHEROKEE		I-85	X320

160 140 120 100 80 60 40 20 0 20 40 60 80 100

EXIT 100 RAMP B



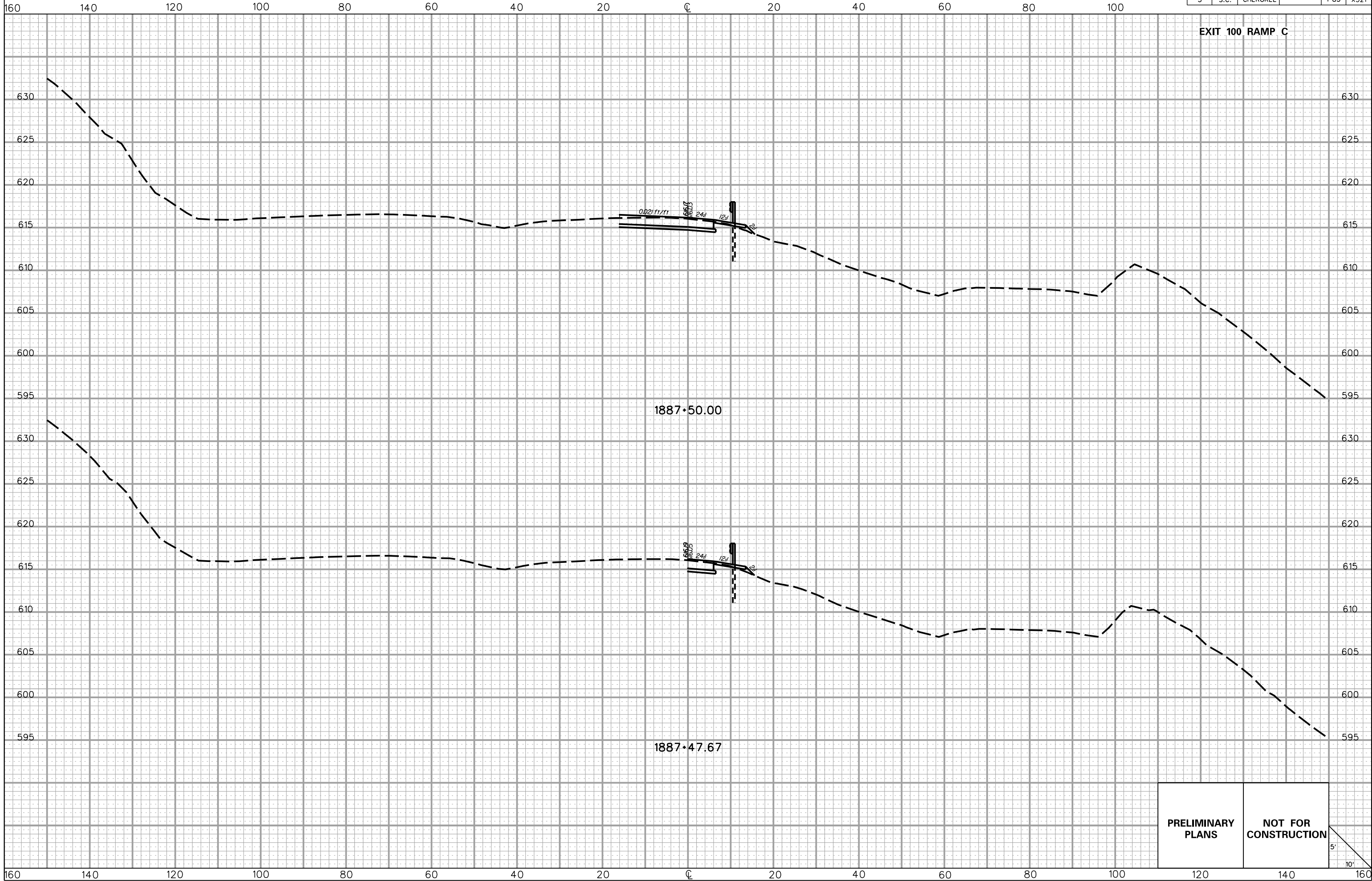
PRELIMINARY PLANS **NOT FOR CONSTRUCTION**



5/22/2017 L:\256026_185_Cherokee_County\X-Sect\FX\Exit 100\100RFB_Fx.dgn

160 140 120 100 80 60 40 20 0 20 40 60 80 100 120 140 160

FED. RD. DIV. NO.	STATE	COUNTY	PROJECT ID	ROAD/ROUTE NO.	SHEET NO.
3	S.C.	CHEROKEE		I-85	X321



5/22/2017 L:\256026_185_Cherokee_County\X-Sect\FX\Exit 100\100RPC_Fx.dgn

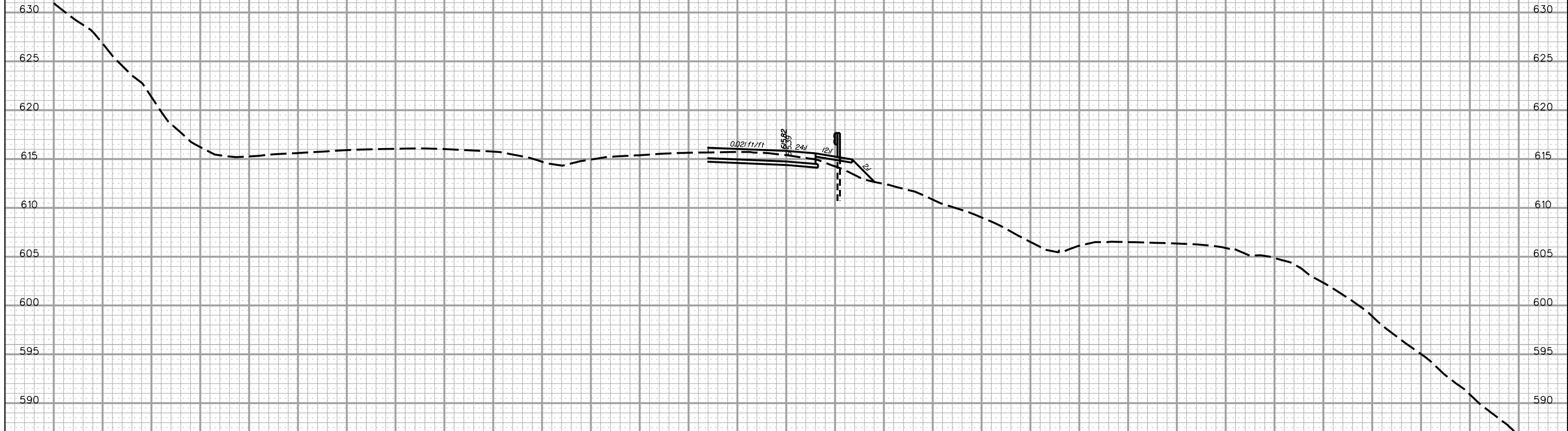
PRELIMINARY PLANS

NOT FOR CONSTRUCTION

FED. RD. DIV. NO.	STATE	COUNTY	PROJECT ID	ROAD/ROUTE NO.	SHEET NO.
3	S.C.	CHEROKEE		I-85	X322

160 140 120 100 80 60 40 20 0 20 40 60 80 100

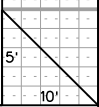
EXIT 100 RAMP C



1888+00.00

**PRELIMINARY
PLANS**

**NOT FOR
CONSTRUCTION**



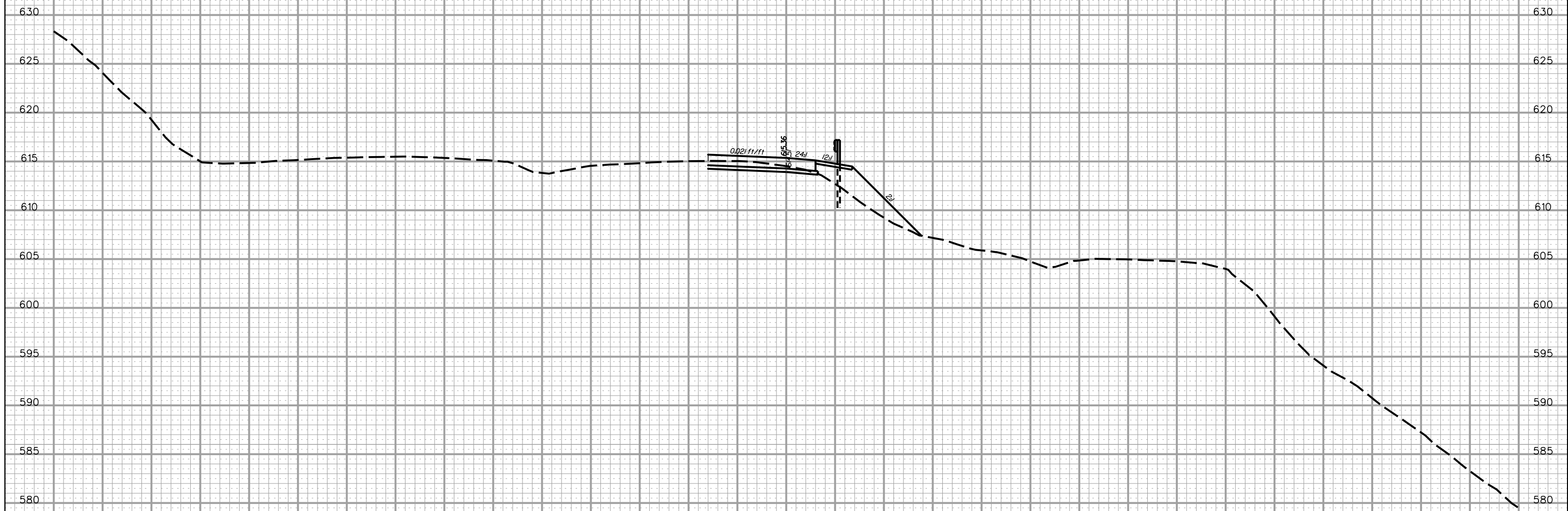
5/22/2017 L:\256026_185_Cherokee_County\X-Sect\FX\Exit 100\100RPC_Fx.dgn

160 140 120 100 80 60 40 20 0 20 40 60 80 100 120 140 160

FED. RD. DIV. NO.	STATE	COUNTY	PROJECT ID	ROAD/ROUTE NO.	SHEET NO.
3	S.C.	CHEROKEE		I-85	X323

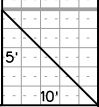
160 140 120 100 80 60 40 20 0 20 40 60 80 100

EXIT 100 RAMP C



1888+50.00

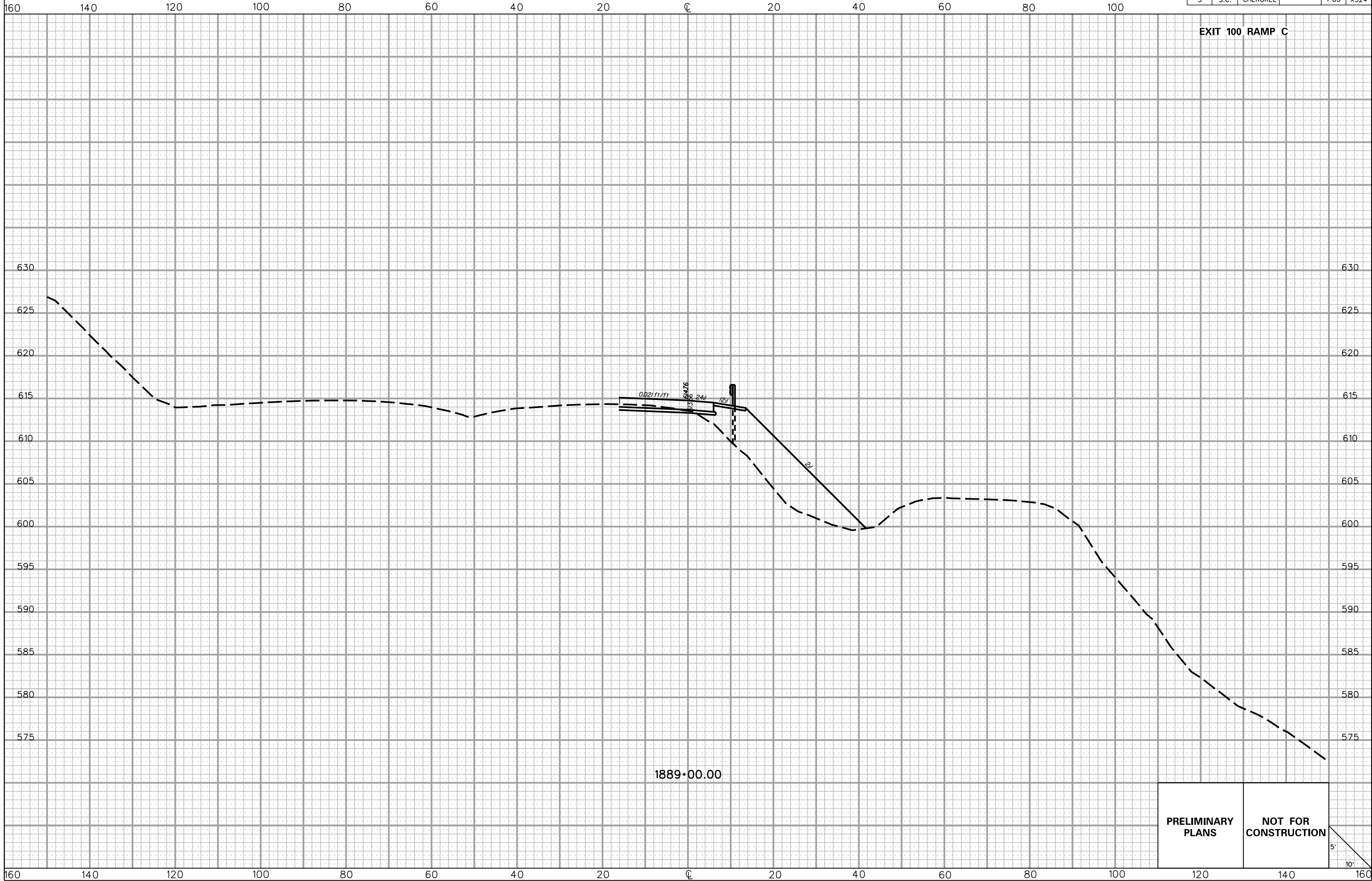
PRELIMINARY PLANS **NOT FOR CONSTRUCTION**



5/22/2017 L:\256026_185_Cherokee_County\X-Sect\FX\Exit 100\100RPC_Fx.dgn

160 140 120 100 80 60 40 20 0 20 40 60 80 100 120 140 160

FED. RD. DIV. NO.	STATE	COUNTY	PROJECT ID	ROAD/ROUTE NO.	SHEET NO.
3	S.C.	CHEROKEE		I-85	X324

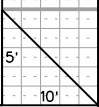


EXIT 100 RAMP C

1889+00.00

**PRELIMINARY
PLANS**

**NOT FOR
CONSTRUCTION**

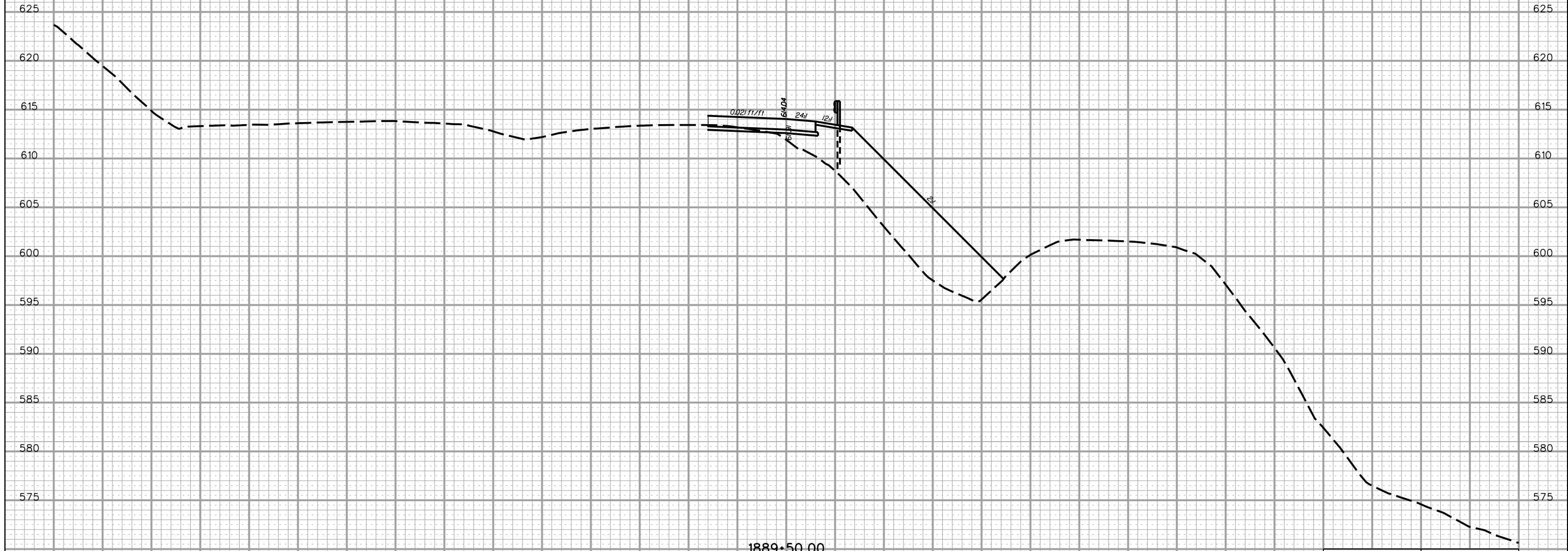


5/22/2017 L:\256026_185_Cherokee_County\X-Sect\FX\Exit 100\100RPC_Fx.dgn

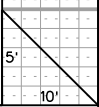
FED. RD. DIV. NO.	STATE	COUNTY	PROJECT ID	ROAD/ROUTE NO.	SHEET NO.
3	S.C.	CHEROKEE		I-85	X325

160 140 120 100 80 60 40 20 0 20 40 60 80 100

EXIT 100 RAMP C



PRELIMINARY PLANS NOT FOR CONSTRUCTION



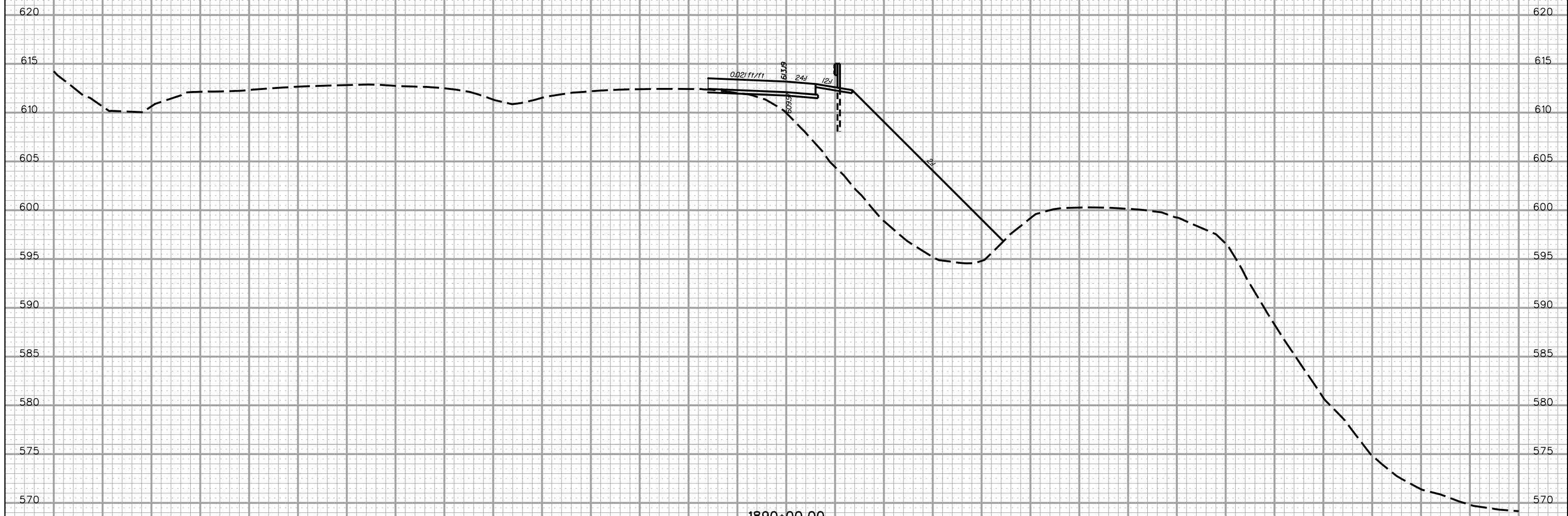
5/22/2017 L:\256026_185_Cherokee_County\X-Sect\FX\Exit 100\100RPC_Fx.dgn

160 140 120 100 80 60 40 20 0 20 40 60 80 100 120 140 160

FED. RD. DIV. NO.	STATE	COUNTY	PROJECT ID	ROAD/ROUTE NO.	SHEET NO.
3	S.C.	CHEROKEE		I-85	X326

160 140 120 100 80 60 40 20 0 20 40 60 80 100

EXIT 100 RAMP C



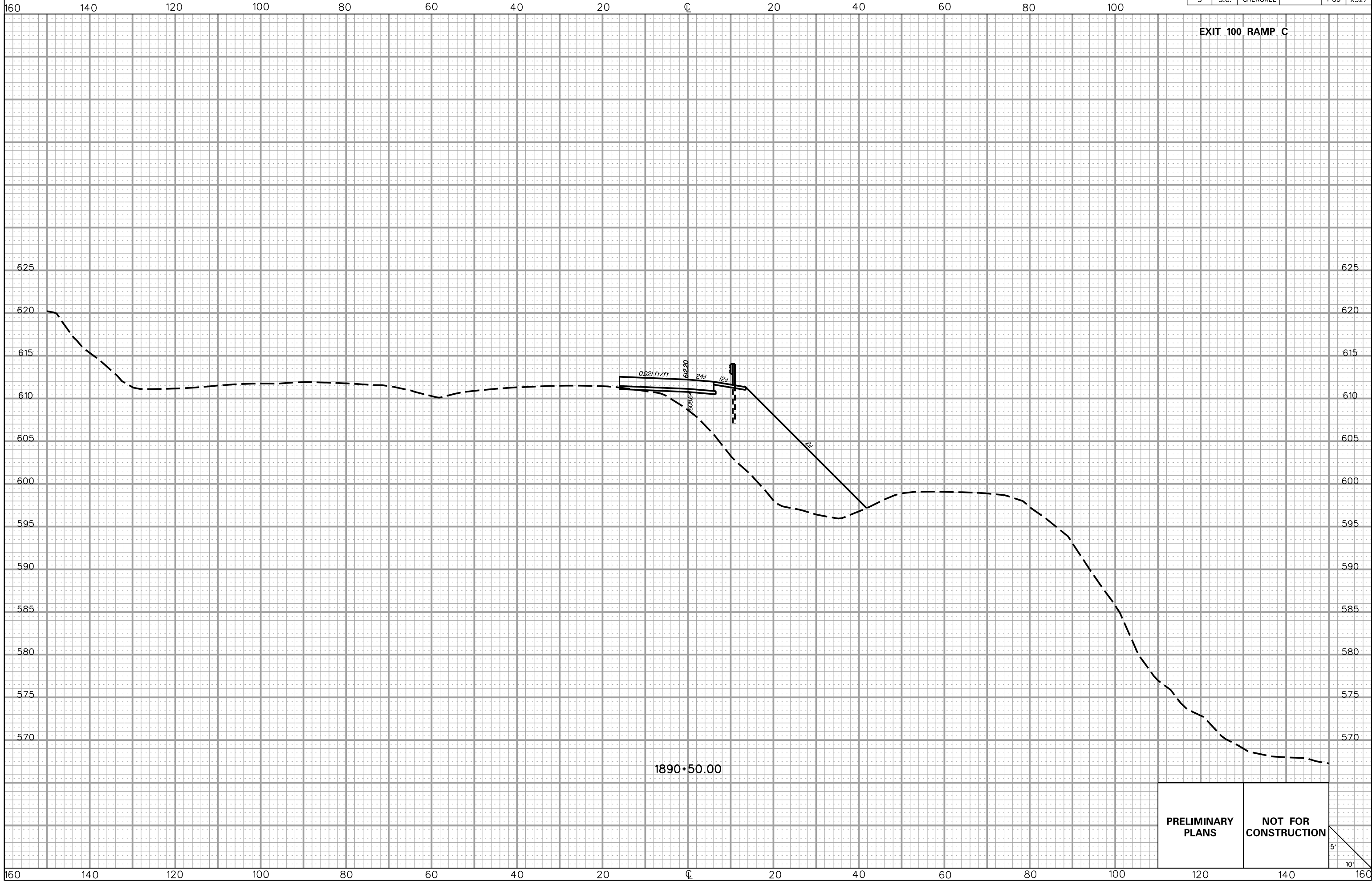
5/22/2017
L:\256026_185_Cherokee_County\X-Sect\FX\Exit 100\100RPC_Fx.dgn

160 140 120 100 80 60 40 20 0 20 40 60 80 100 120 140 160

PRELIMINARY PLANS	NOT FOR CONSTRUCTION
------------------------------	---------------------------------

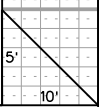
5'
10'

FED. RD. DIV. NO.	STATE	COUNTY	PROJECT ID	ROAD/ROUTE NO.	SHEET NO.
3	S.C.	CHEROKEE		I-85	X327



**PRELIMINARY
PLANS**

**NOT FOR
CONSTRUCTION**

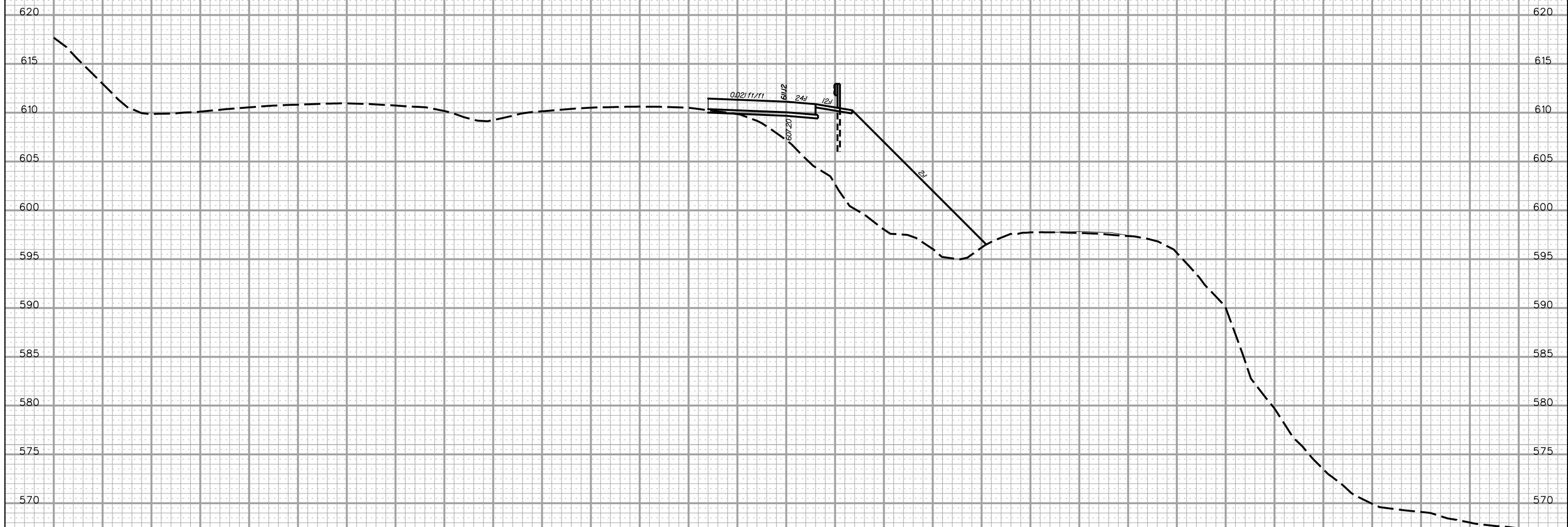


5/22/2017 L:\256026_185_Cherokee_County\X-Sect\FX\Exit 100\100RPC_Fx.dgn

FED. RD. DIV. NO.	STATE	COUNTY	PROJECT ID	ROAD/ROUTE NO.	SHEET NO.
3	S.C.	CHEROKEE		I-85	X328

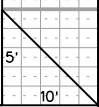
160 140 120 100 80 60 40 20 0 20 40 60 80 100

EXIT 100 RAMP C



1891+00.00

PRELIMINARY PLANS NOT FOR CONSTRUCTION



5/22/2017 L:\256026_185_Cherokee_County\X-Sect\FX\Exit 100\100RPC_Fx.dgn

160 140 120 100 80 60 40 20 0 20 40 60 80 100 120 140 160

FED. RD. DIV. NO.	STATE	COUNTY	PROJECT ID	ROAD/ROUTE NO.	SHEET NO.
3	S.C.	CHEROKEE		I-85	X329

160 140 120 100 80 60 40 20 0 20 40 60 80 100

EXIT 100 RAMP C



1891+50.00

PRELIMINARY PLANS NOT FOR CONSTRUCTION

5' 10'

5/22/2017 L:\256026_185_Cherokee_County\X-Sect\FX\Exit 100\100RPC_Fx.dgn

160 140 120 100 80 60 40 20 0 20 40 60 80 100 120 140 160

FED. RD. DIV. NO.	STATE	COUNTY	PROJECT ID	ROAD/ROUTE NO.	SHEET NO.
3	S.C.	CHEROKEE		I-85	X330

160 140 120 100 80 60 40 20 0 20 40 60 80 100

EXIT 100 RAMP C



1892+00.00

PRELIMINARY PLANS	NOT FOR CONSTRUCTION
------------------------------	---------------------------------

5'
10'

5/22/2017 L:\256026_185_Cherokee_County\X-Sect\FX\Exit 100\100RPC_Fx.dgn

160 140 120 100 80 60 40 20 0 20 40 60 80 100 120 140 160

FED. RD. DIV. NO.	STATE	COUNTY	PROJECT ID	ROAD/ROUTE NO.	SHEET NO.
3	S.C.	CHEROKEE		I-85	X331

160 140 120 100 80 60 40 20 0 20 40 60 80 100

EXIT 100 RAMP C



1892+50.00

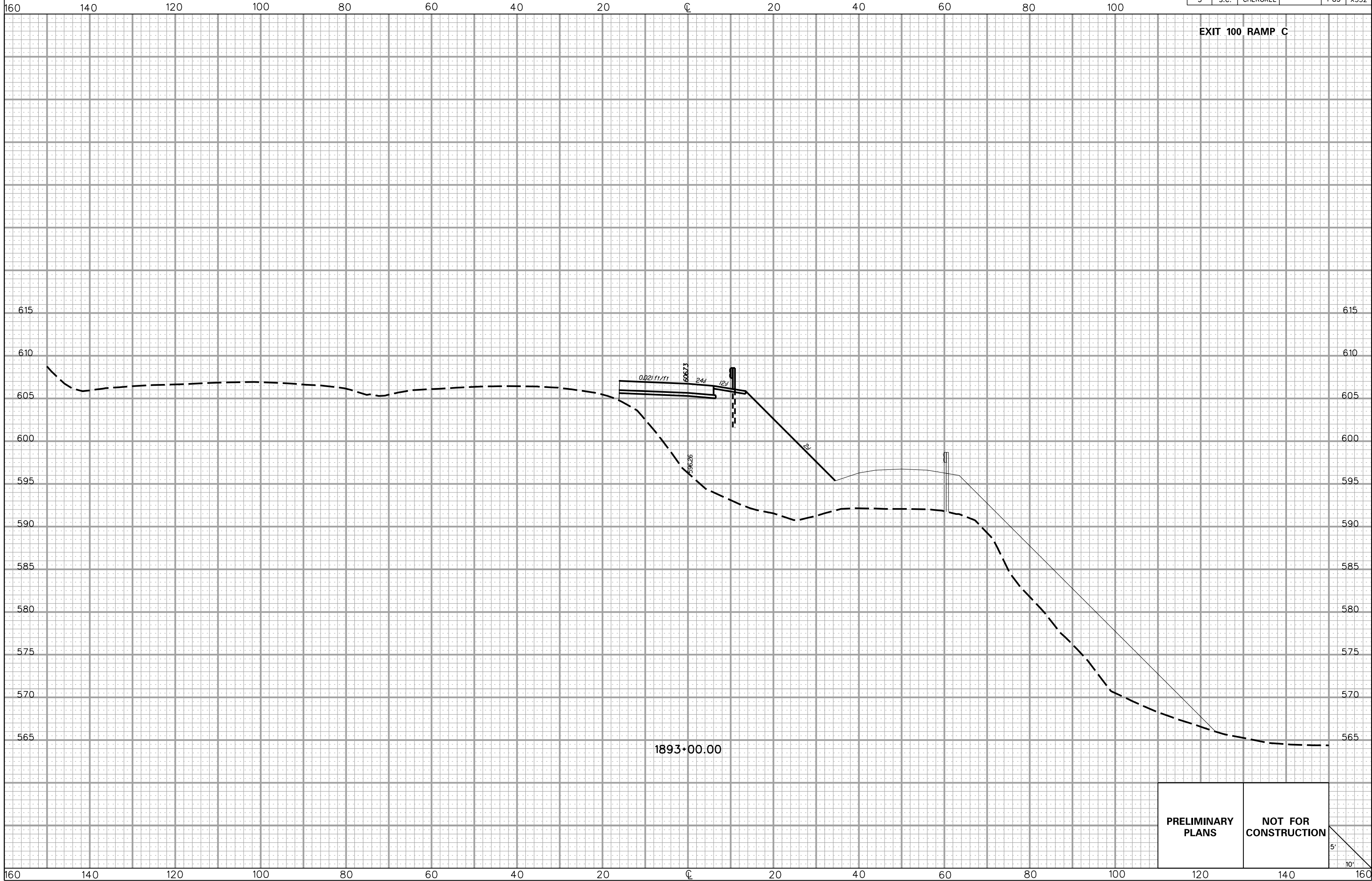
PRELIMINARY PLANS	NOT FOR CONSTRUCTION
------------------------------	---------------------------------

5'
10'

5/22/2017 L:\256026_185_Cherokee_County\X-Sect\FX\Exit 100\100RPC_Fx.dgn

160 140 120 100 80 60 40 20 0 20 40 60 80 100 120 140 160

FED. RD. DIV. NO.	STATE	COUNTY	PROJECT ID	ROAD/ROUTE NO.	SHEET NO.
3	S.C.	CHEROKEE		I-85	X332

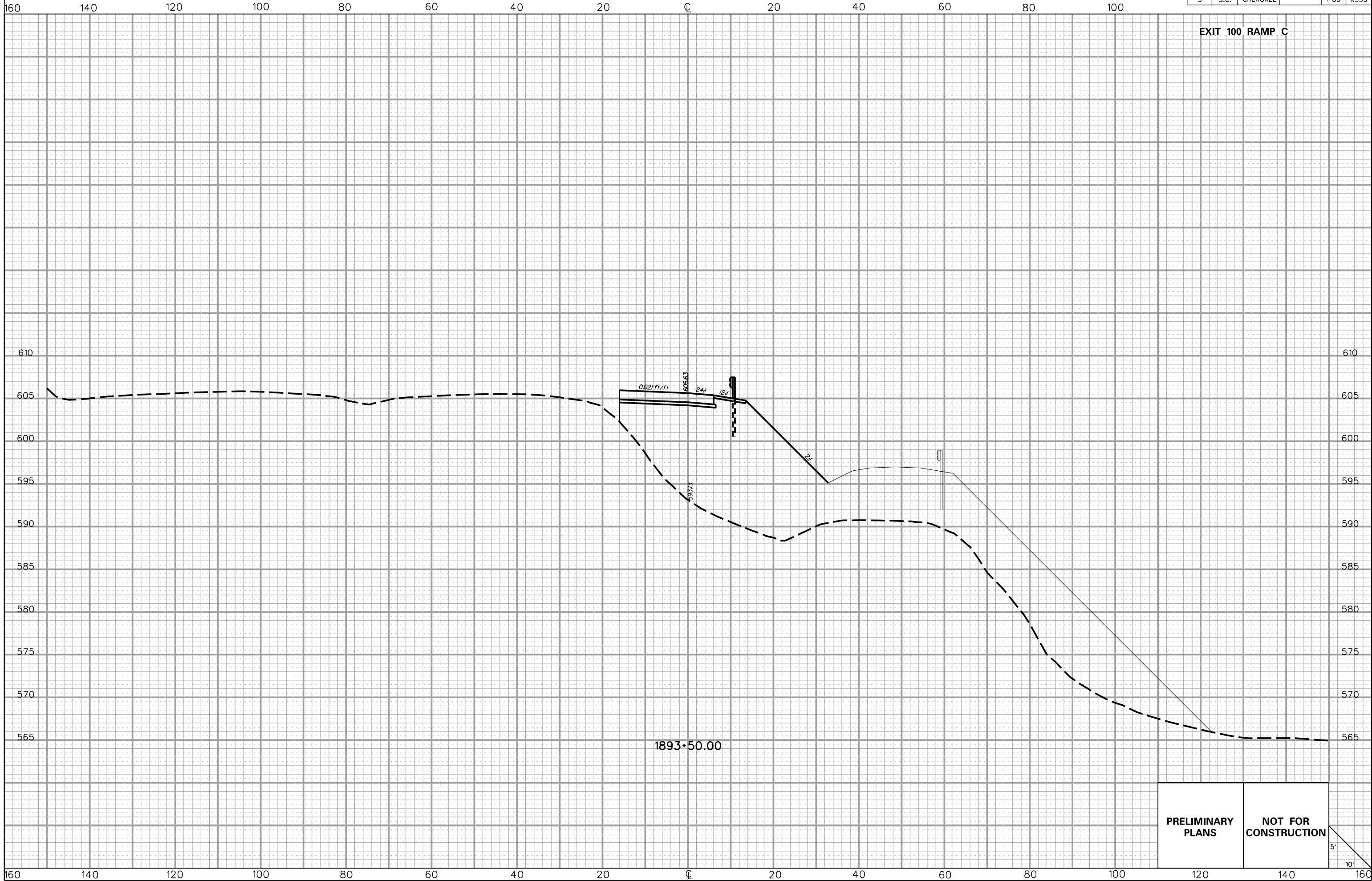


EXIT 100 RAMP C

PRELIMINARY PLANS **NOT FOR CONSTRUCTION**

5/22/2017
L:\256026_185_Cherokee_County\X-Sect\FX\Exit 100\100RPC_Fx.dgn

FED. RD. DIV. NO.	STATE	COUNTY	PROJECT ID	ROAD/ROUTE NO.	SHEET NO.
3	S.C.	CHEROKEE		I-85	X333



EXIT 100 RAMP C

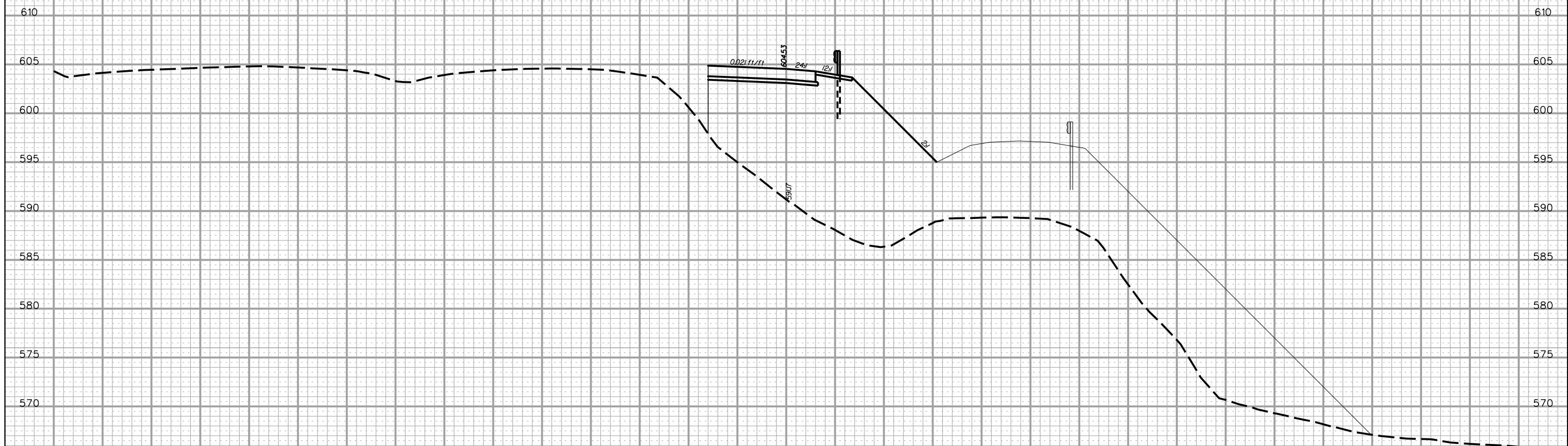
PRELIMINARY PLANS **NOT FOR CONSTRUCTION**

5/22/2017
L:\256026_185_Cherokee_County\X-Sect\FX\Exit 100\100RPC_Fx.dgn

FED. RD. DIV. NO.	STATE	COUNTY	PROJECT ID	ROAD/ROUTE NO.	SHEET NO.
3	S.C.	CHEROKEE		I-85	X334

160 140 120 100 80 60 40 20 0 20 40 60 80 100

EXIT 100 RAMP C



1894+00.00

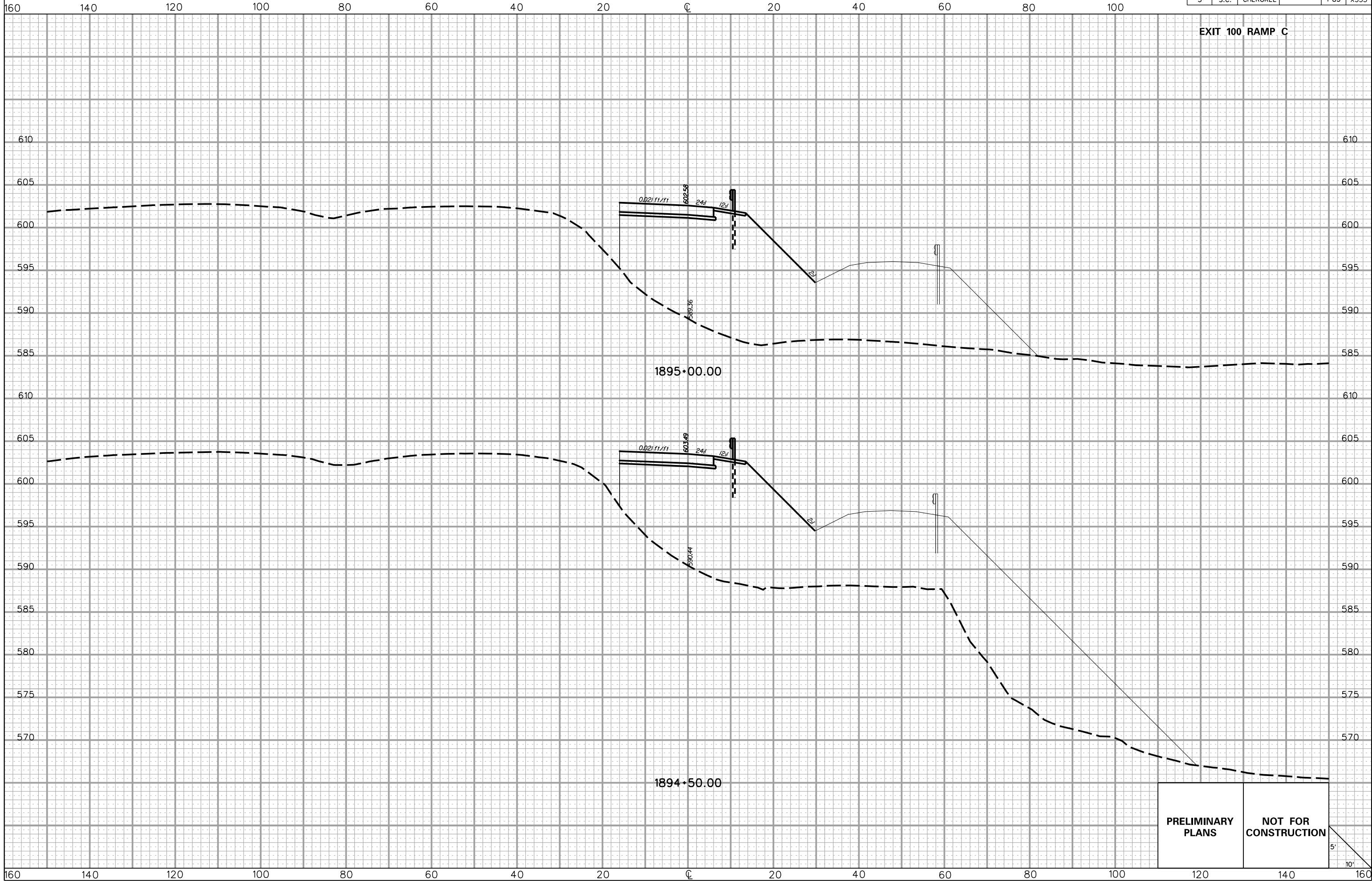
PRELIMINARY PLANS NOT FOR CONSTRUCTION



5/22/2017 L:\256026_185_Cherokee_County\X-Sect\FX\Exit 100\100RPC_Fx.dgn

160 140 120 100 80 60 40 20 0 20 40 60 80 100 120 140 160

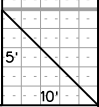
FED. RD. DIV. NO.	STATE	COUNTY	PROJECT ID	ROAD/ROUTE NO.	SHEET NO.
3	S.C.	CHEROKEE		I-85	X335



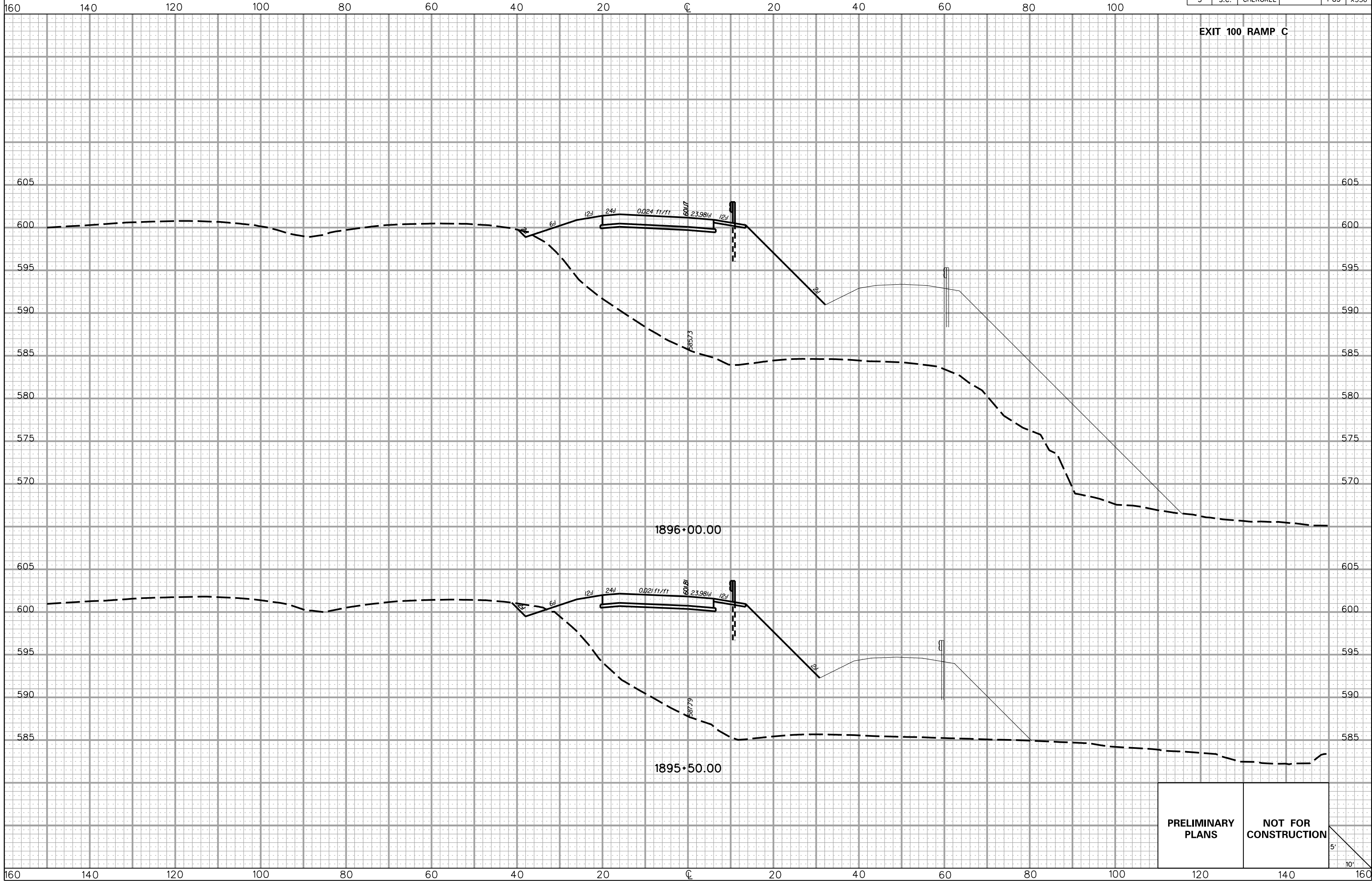
5/22/2017 L:\256026_185_Cherokee_County\X-Sect\FX\Exit 100\100RPC_Fx.dgn

PRELIMINARY PLANS

NOT FOR CONSTRUCTION



FED. RD. DIV. NO.	STATE	COUNTY	PROJECT ID	ROAD/ROUTE NO.	SHEET NO.
3	S.C.	CHEROKEE		I-85	X336



**PRELIMINARY
PLANS**

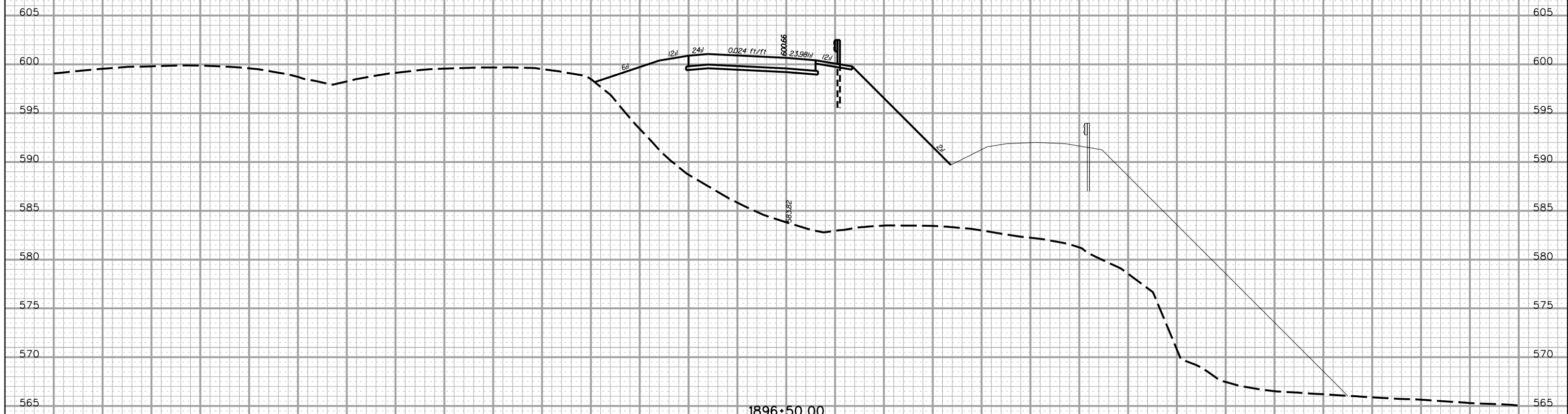
**NOT FOR
CONSTRUCTION**

5/22/2017
L:\256026_185_Cherokee_County\X-Sect\FX\Exit 100\100RPC_Fx.dgn

FED. RD. DIV. NO.	STATE	COUNTY	PROJECT ID	ROAD/ROUTE NO.	SHEET NO.
3	S.C.	CHEROKEE		I-85	X337

160 140 120 100 80 60 40 20 0 20 40 60 80 100

EXIT 100 RAMP C



5/22/2017 L:\256026_185_Cherokee_County\X-Sect\FX\Exit 100\100RPC_Fx.dgn

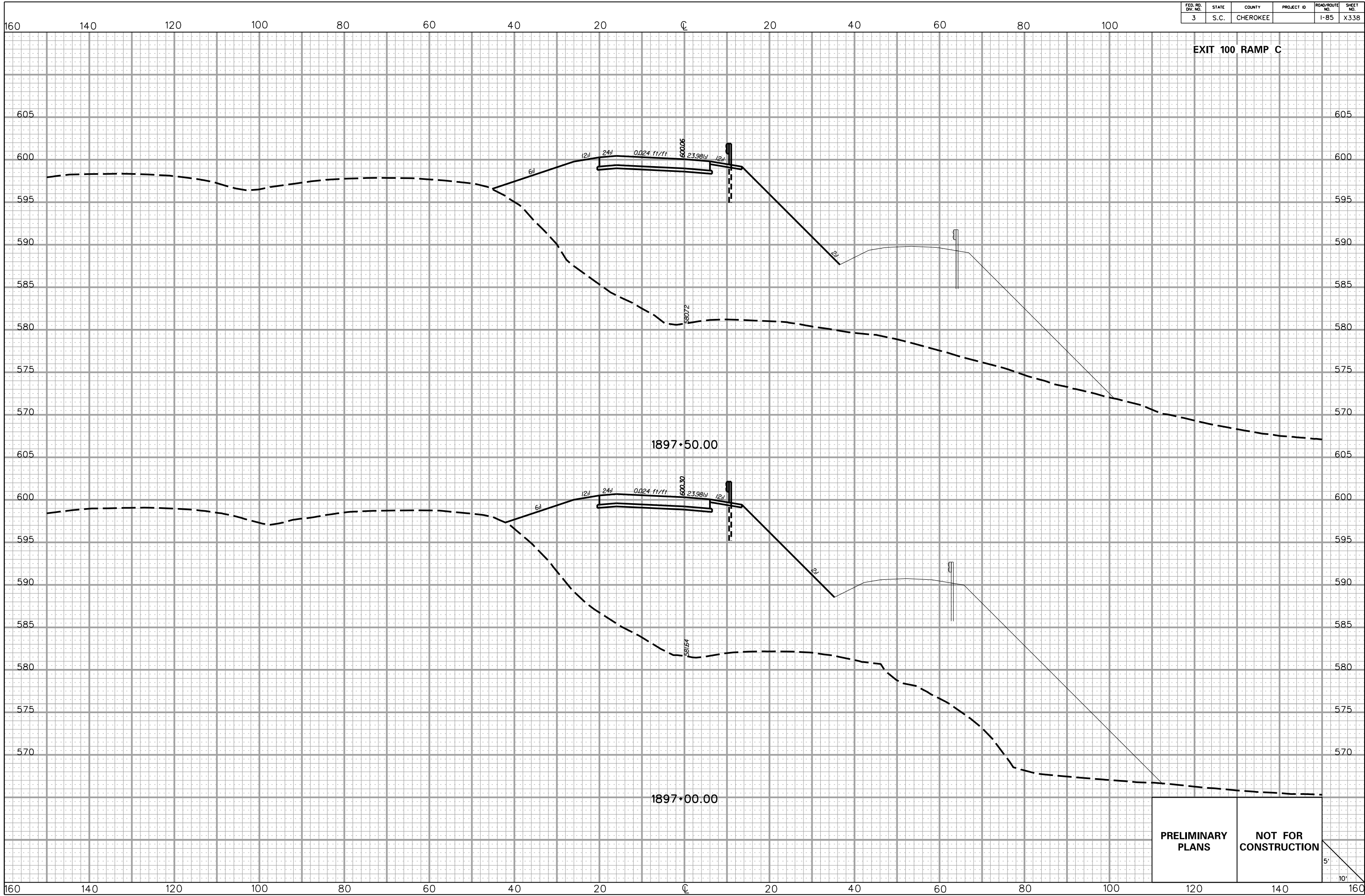
160 140 120 100 80 60 40 20 0 20 40 60 80 100 120 140 160

PRELIMINARY PLANS	NOT FOR CONSTRUCTION
------------------------------	---------------------------------

5'
10'

FED. RD. DIV. NO.	STATE	COUNTY	PROJECT ID	ROAD/ROUTE NO.	SHEET NO.
3	S.C.	CHEROKEE		I-85	X338

EXIT 100 RAMP C



**PRELIMINARY
PLANS**

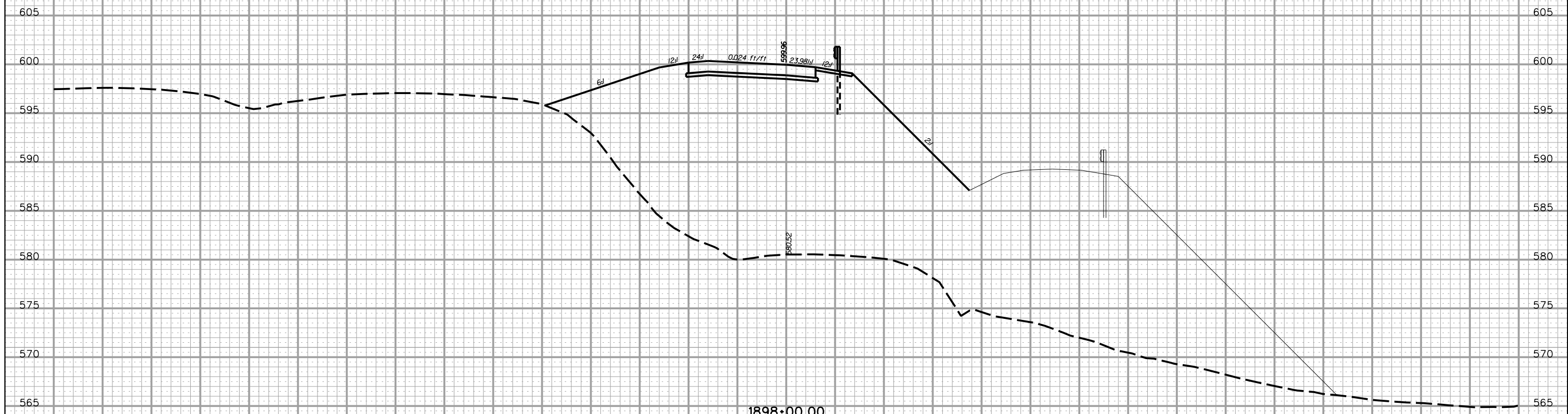
**NOT FOR
CONSTRUCTION**



FED. RD. DIV. NO.	STATE	COUNTY	PROJECT ID	ROAD/ROUTE NO.	SHEET NO.
3	S.C.	CHEROKEE		I-85	X339

160 140 120 100 80 60 40 20 0 20 40 60 80 100

EXIT 100 RAMP C



PRELIMINARY PLANS

NOT FOR CONSTRUCTION

5'
10'

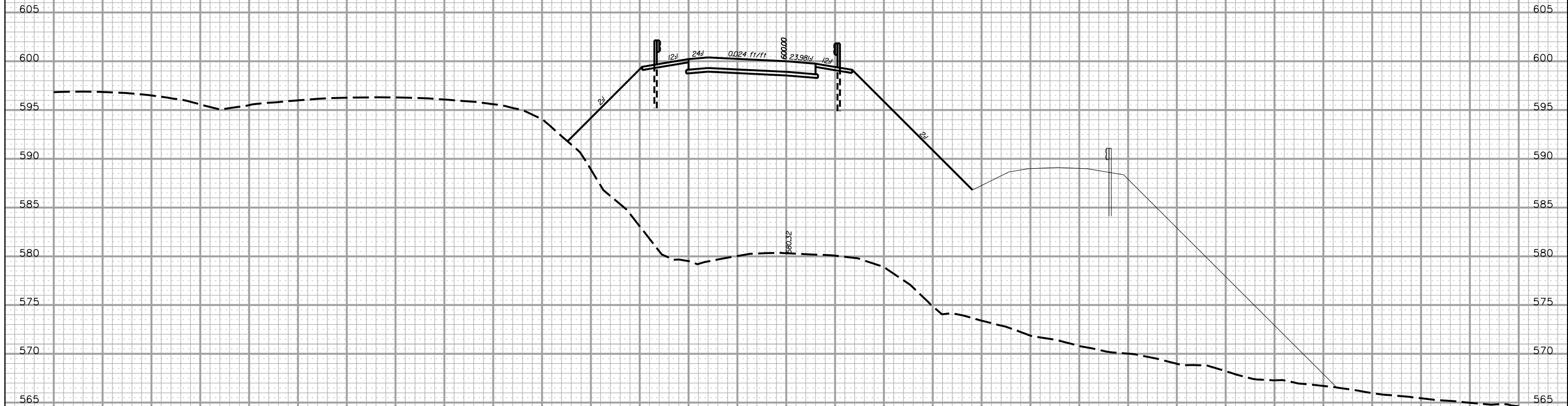
5/22/2017
L:\256026_185_Cherokee_County\X-Sect\FX\Exit 100\100RPC_Fx.dgn

160 140 120 100 80 60 40 20 0 20 40 60 80 100 120 140 160

FED. RD. DIV. NO.	STATE	COUNTY	PROJECT ID	ROAD/ROUTE NO.	SHEET NO.
3	S.C.	CHEROKEE		I-85	X340

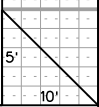
160 140 120 100 80 60 40 20 0 20 40 60 80 100

EXIT 100 RAMP C



1898+50.00

PRELIMINARY PLANS **NOT FOR CONSTRUCTION**



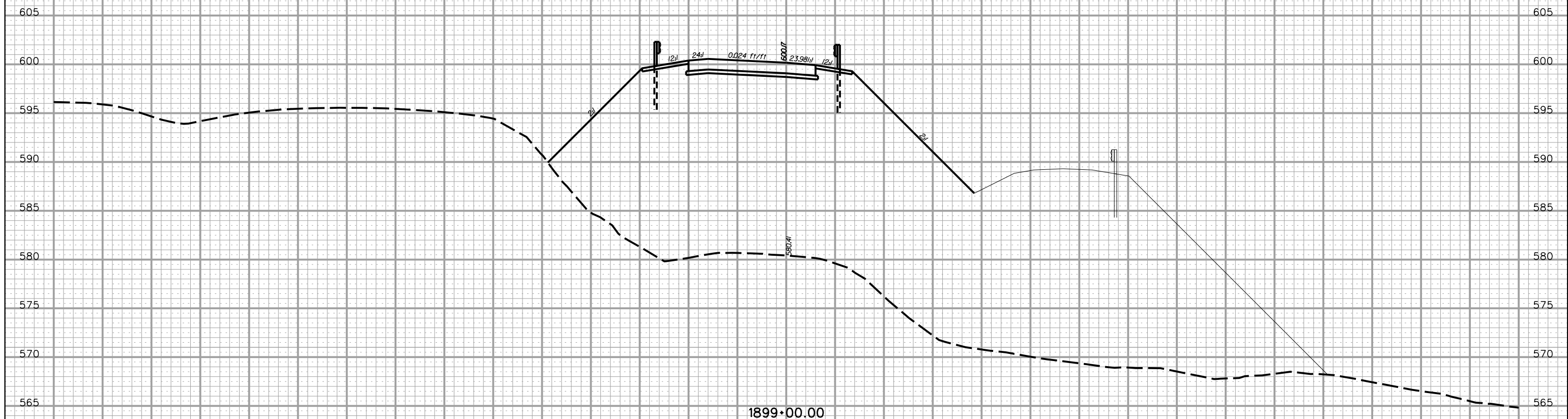
5/22/2017 L:\256026_185_Cherokee_County\X-Sect\FX\Exit 100\100RPC_Fx.dgn

160 140 120 100 80 60 40 20 0 20 40 60 80 100 120 140 160

FED. RD. DIV. NO.	STATE	COUNTY	PROJECT ID	ROAD/ROUTE NO.	SHEET NO.
3	S.C.	CHEROKEE		I-85	X341

160 140 120 100 80 60 40 20 0 20 40 60 80 100

EXIT 100 RAMP C



PRELIMINARY PLANS **NOT FOR CONSTRUCTION**

5'
10'

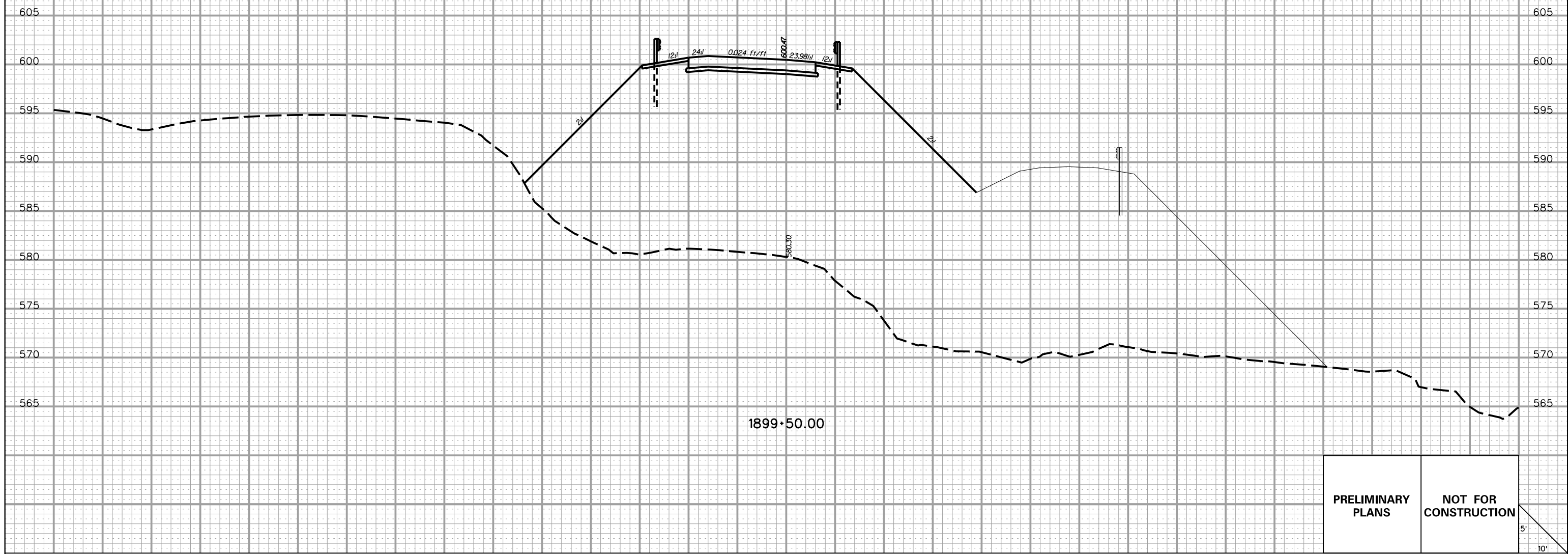
5/22/2017
L:\256026_185_Cherokee_County\X-Sect\FX\Exit 100\100RPC_Fx.dgn

160 140 120 100 80 60 40 20 0 20 40 60 80 100 120 140 160

FED. RD. DIV. NO.	STATE	COUNTY	PROJECT ID	ROAD/ROUTE NO.	SHEET NO.
3	S.C.	CHEROKEE		I-85	X342

160 140 120 100 80 60 40 20 0 20 40 60 80 100

EXIT 100 RAMP C



PRELIMINARY PLANS NOT FOR CONSTRUCTION



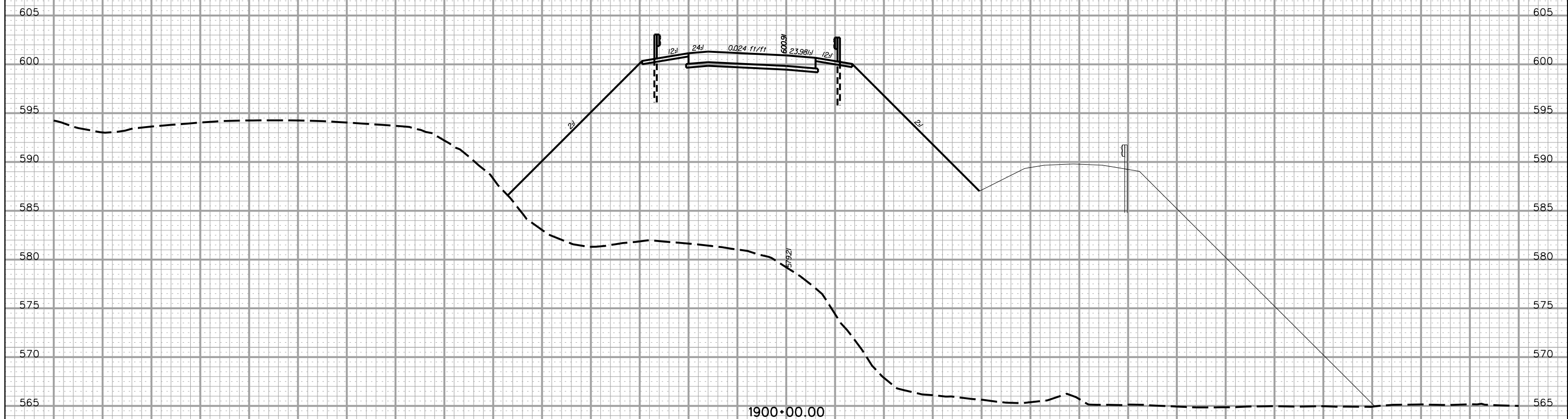
5/22/2017 L:\256026_185_Cherokee_County\X-Sect\FX\Exit 100\100RPC_Fx.dgn

160 140 120 100 80 60 40 20 0 20 40 60 80 100 120 140 160

FED. RD. DIV. NO.	STATE	COUNTY	PROJECT ID	ROAD/ROUTE NO.	SHEET NO.
3	S.C.	CHEROKEE		I-85	X343

160 140 120 100 80 60 40 20 0 20 40 60 80 100

EXIT 100 RAMP C



PRELIMINARY PLANS **NOT FOR CONSTRUCTION**

5' 10'

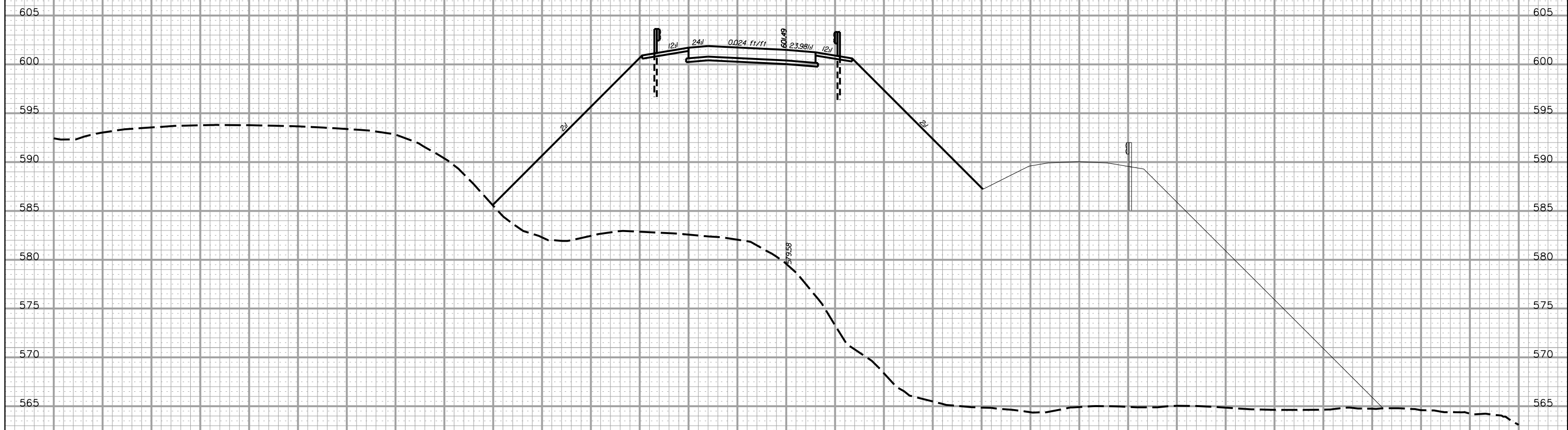
5/22/2017 L:\256026_185_Cherokee_County\X-Sect\FX\Exit 100\100RPC_Fx.dgn

160 140 120 100 80 60 40 20 0 20 40 60 80 100 120 140 160

FED. RD. DIV. NO.	STATE	COUNTY	PROJECT ID	ROAD/ROUTE NO.	SHEET NO.
3	S.C.	CHEROKEE		I-85	X344

160 140 120 100 80 60 40 20 0 20 40 60 80 100

EXIT 100 RAMP C



PRELIMINARY PLANS NOT FOR CONSTRUCTION

5' 10'

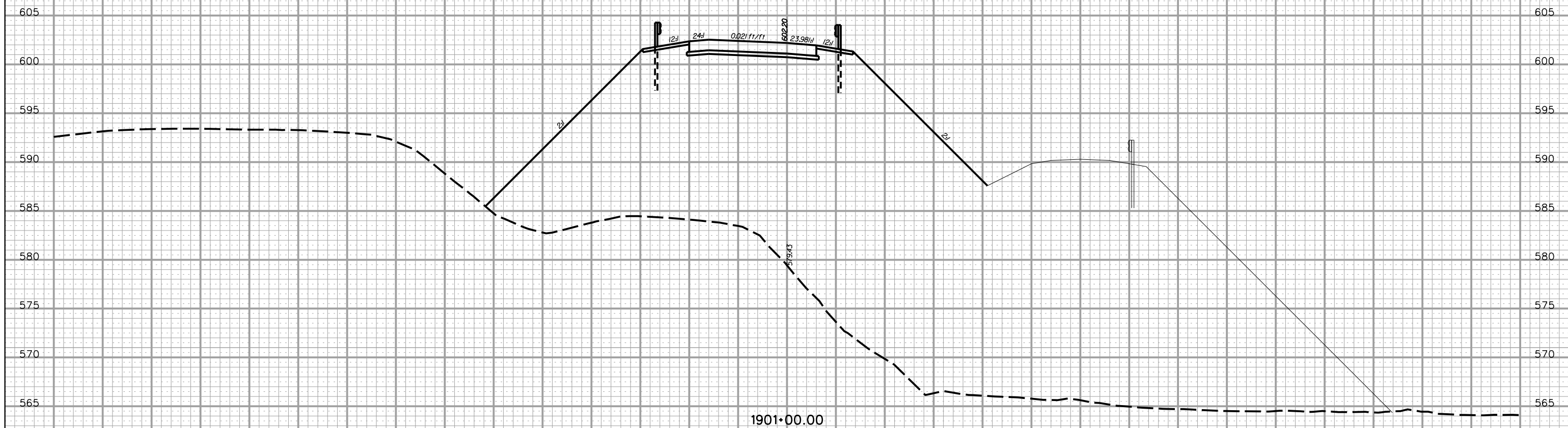
5/22/2017 L:\256026_185_Cherokee_County\X-Sect\FX\Exit 100\100RPC_Fx.dgn

160 140 120 100 80 60 40 20 0 20 40 60 80 100 120 140 160

FED. RD. DIV. NO.	STATE	COUNTY	PROJECT ID	ROAD/ROUTE NO.	SHEET NO.
3	S.C.	CHEROKEE		I-85	X345

160 140 120 100 80 60 40 20 0 20 40 60 80 100

EXIT 100 RAMP C



**PRELIMINARY
PLANS**

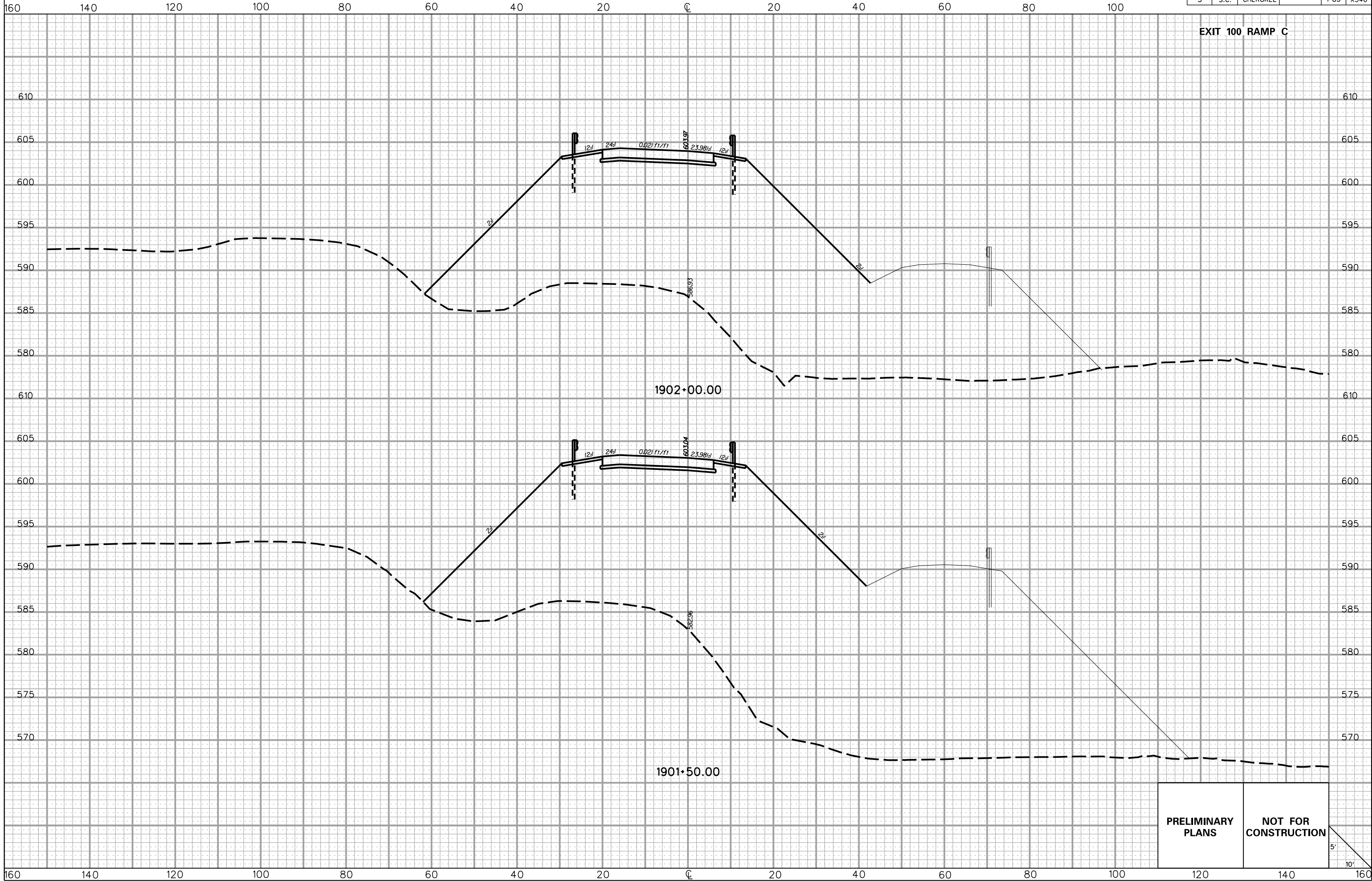
**NOT FOR
CONSTRUCTION**



5/22/2017
L:\256026_185_Cherokee_County\X-Sect\FX\Exit 100\100RPF-FX.dgn

160 140 120 100 80 60 40 20 0 20 40 60 80 100 120 140 160

FED. RD. DIV. NO.	STATE	COUNTY	PROJECT ID	ROAD/ROUTE NO.	SHEET NO.
3	S.C.	CHEROKEE		I-85	X346

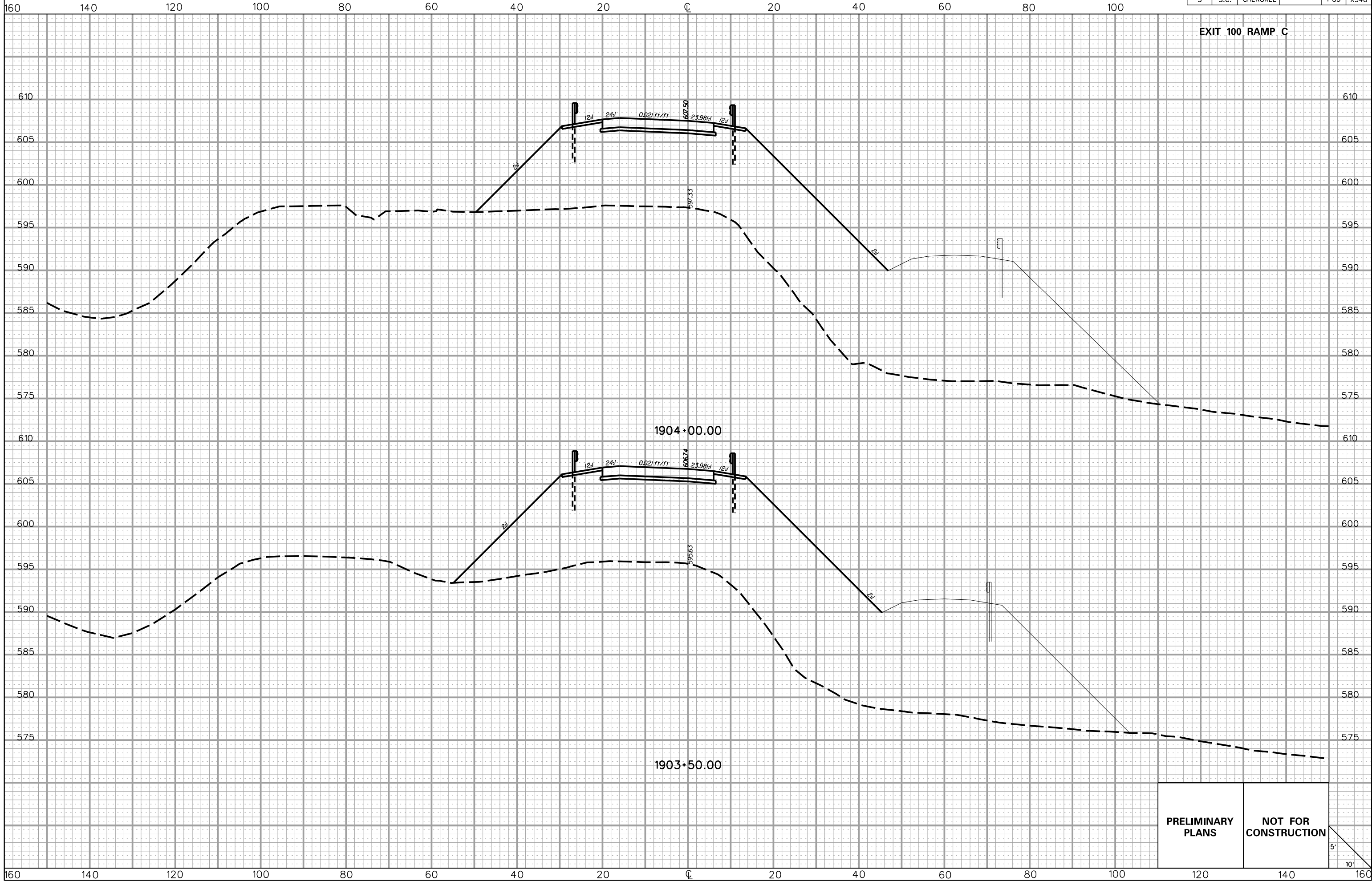


**PRELIMINARY
PLANS**

**NOT FOR
CONSTRUCTION**

5/22/2017
L:\256026_185_Cherokee_County\X-Sect\FX\Exit 100\100RFP_C.Fx.dgn

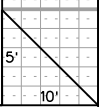
FED. RD. DIV. NO.	STATE	COUNTY	PROJECT ID	ROAD/ROUTE NO.	SHEET NO.
3	S.C.	CHEROKEE		I-85	X348



5/22/2017 L:\256026_185_Cherokee_County\X-Sect\FX\Exit 100\100RPC_Fx.dgn

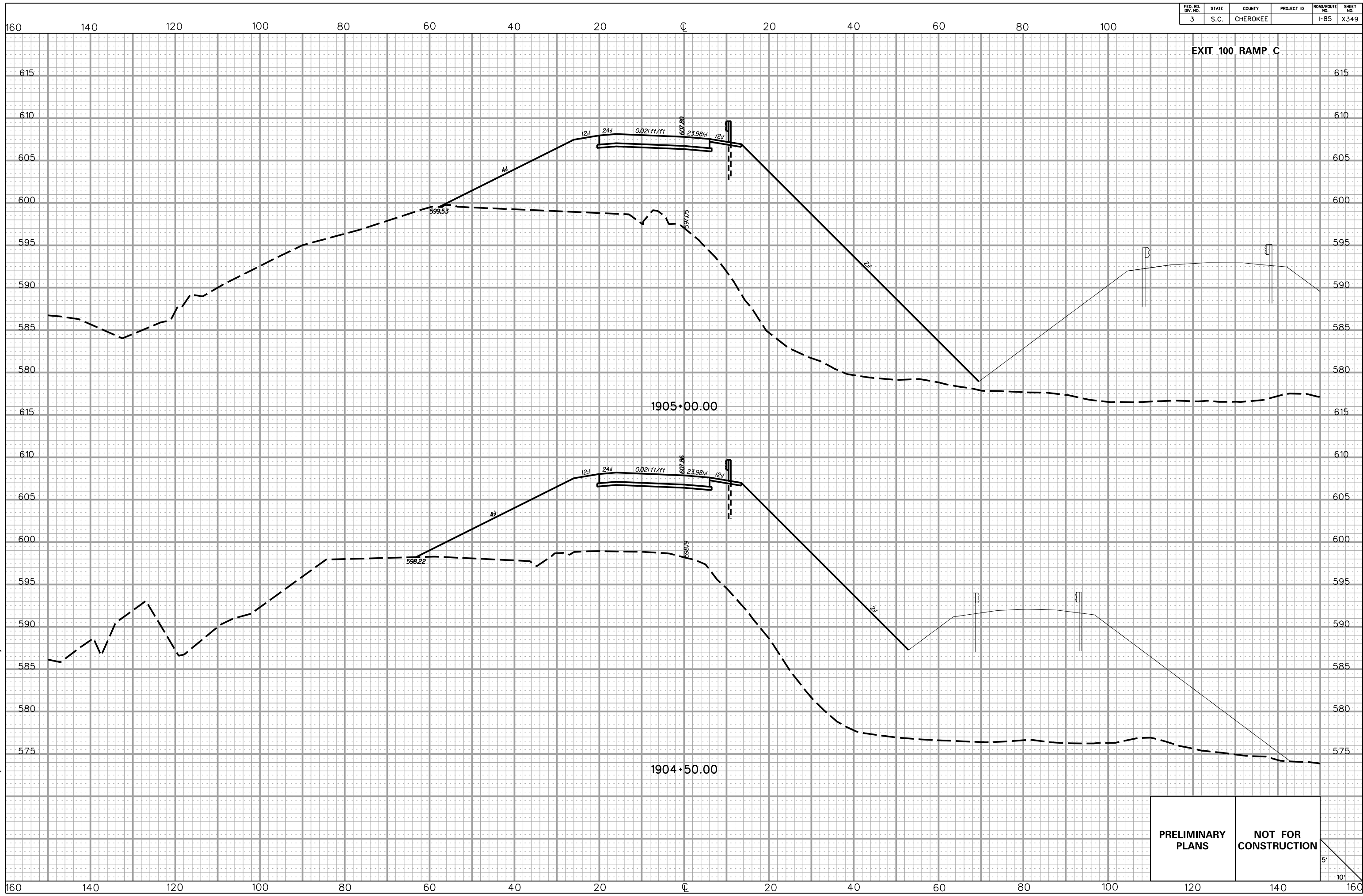
PRELIMINARY PLANS

NOT FOR CONSTRUCTION



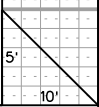
FED. RD. DIV. NO.	STATE	COUNTY	PROJECT ID	ROAD/ROUTE NO.	SHEET NO.
3	S.C.	CHEROKEE		I-85	X349

EXIT 100 RAMP C



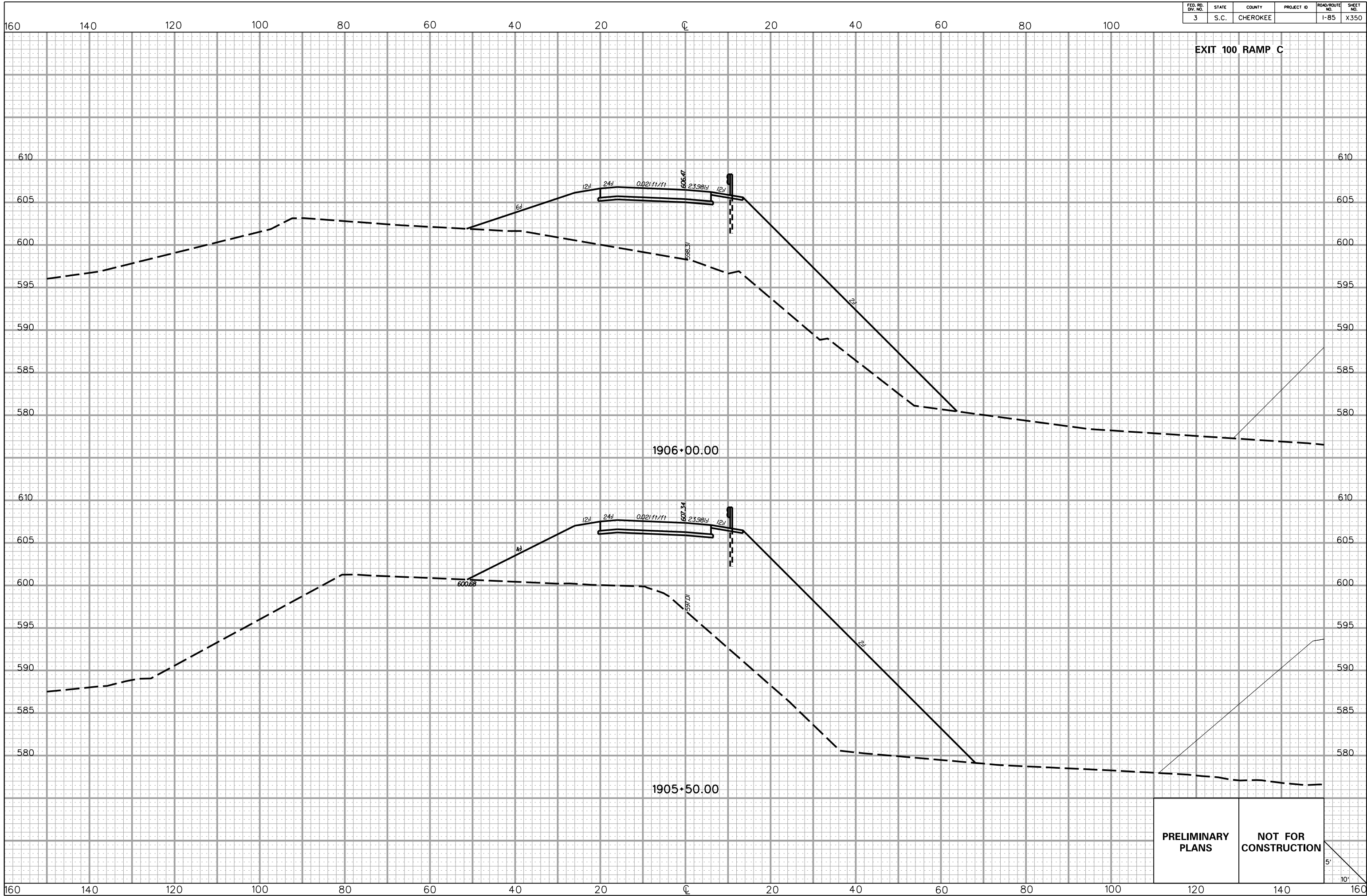
5/22/2017 L:\256026_185_Cherokee_County\X-Sect\FX\Exit 100\100RPC_Fx.dgn

PRELIMINARY PLANS **NOT FOR CONSTRUCTION**



FED. RD. DIV. NO.	STATE	COUNTY	PROJECT ID	ROAD/ROUTE NO.	SHEET NO.
3	S.C.	CHEROKEE		I-85	X350

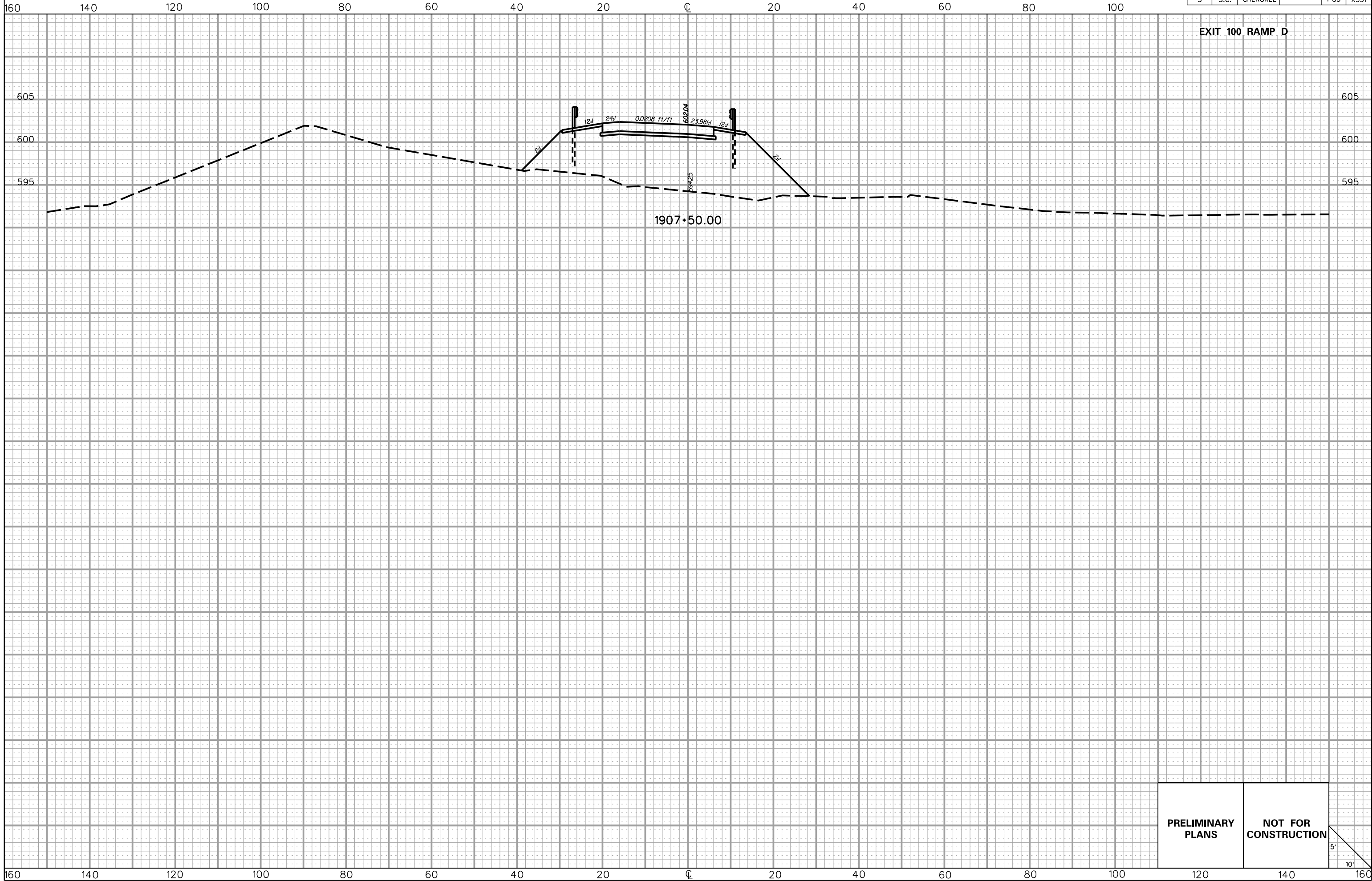
EXIT 100 RAMP C



PRELIMINARY PLANS **NOT FOR CONSTRUCTION**

5/22/2017
L:\256026_185_Cherokee_County\X-Sect\FX\Exit 100\100RPC_Fx.dgn

FED. RD. DIV. NO.	STATE	COUNTY	PROJECT ID	ROAD/ROUTE NO.	SHEET NO.
3	S.C.	CHEROKEE		I-85	X351



EXIT 100 RAMP D

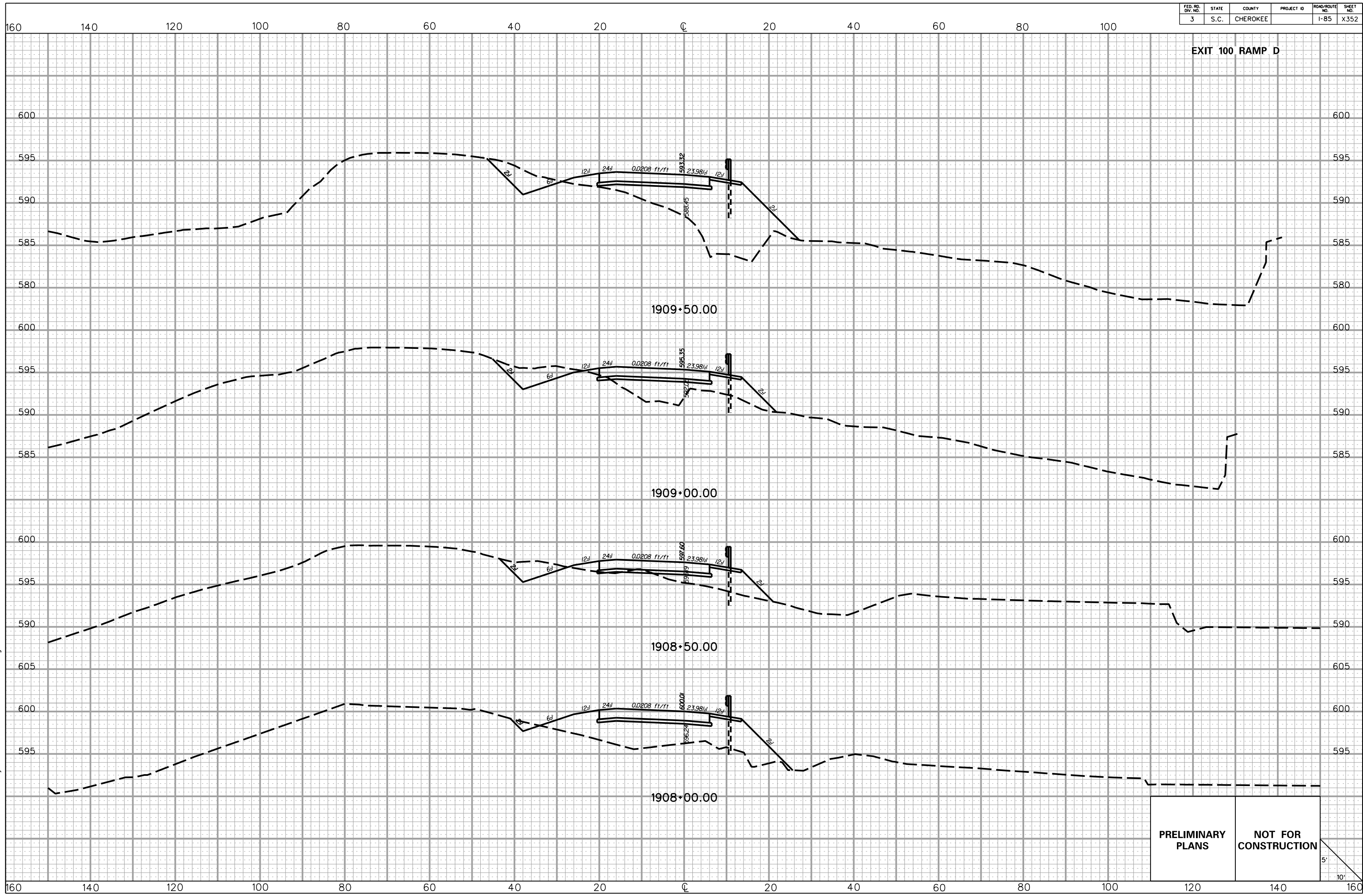
PRELIMINARY PLANS **NOT FOR CONSTRUCTION**

5'
10'

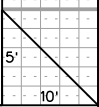
5/22/2017
L:\256026_185_Cherokee_County\X-Sect\FX\Exit 100\100RFD_Fx.dgn

FED. RD. DIV. NO.	STATE	COUNTY	PROJECT ID	ROAD/ROUTE NO.	SHEET NO.
3	S.C.	CHEROKEE		I-85	X352

EXIT 100 RAMP D

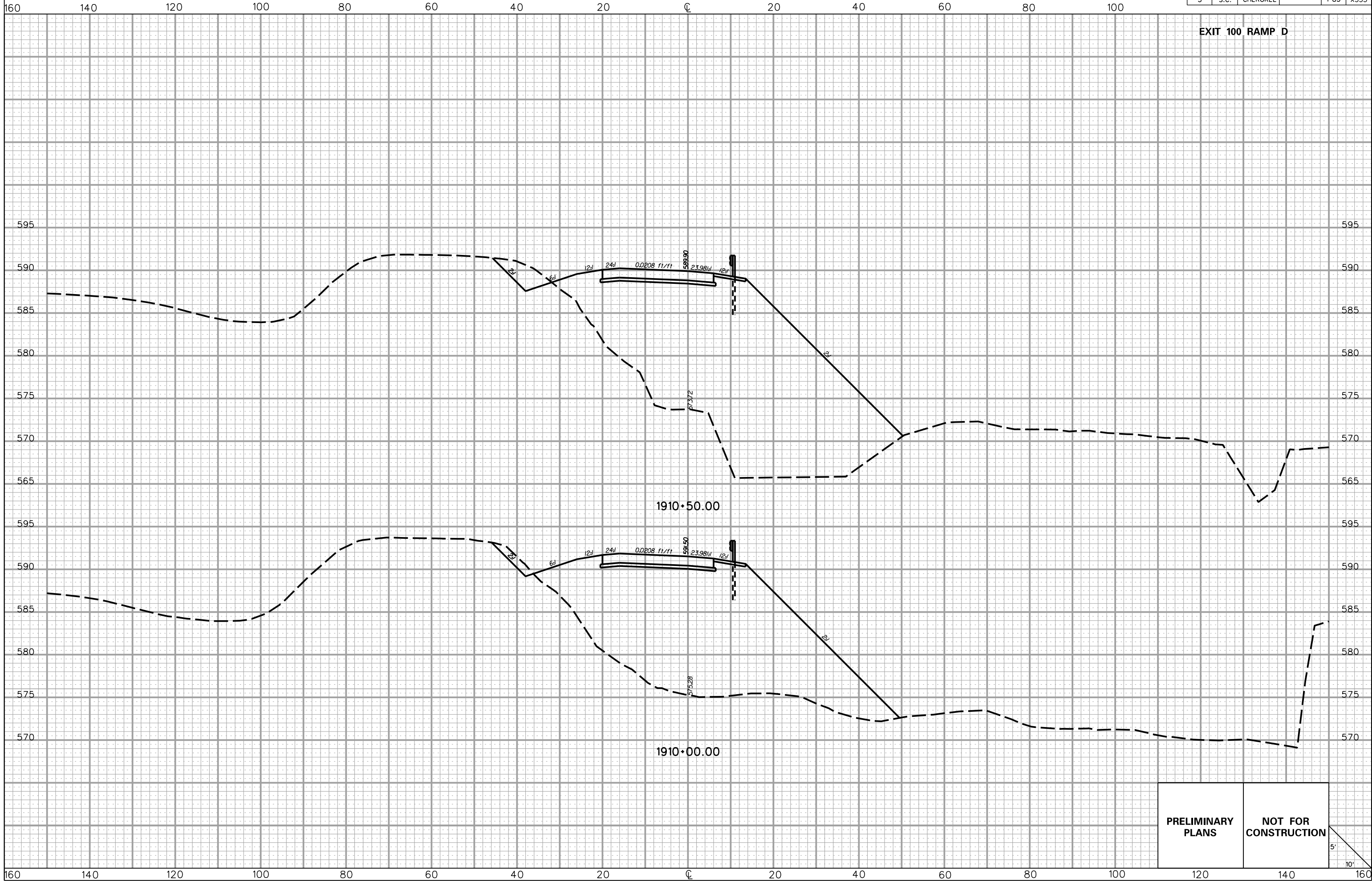


PRELIMINARY PLANS **NOT FOR CONSTRUCTION**



5/22/2017 L:\256026_185_Cherokee_County\X-Sect\FX\Exit 100\100RFD_Fx.dgn

FED. RD. DIV. NO.	STATE	COUNTY	PROJECT ID	ROAD/ROUTE NO.	SHEET NO.
3	S.C.	CHEROKEE		I-85	X353



EXIT 100 RAMP D

1910+50.00

1910+00.00

**PRELIMINARY
PLANS**

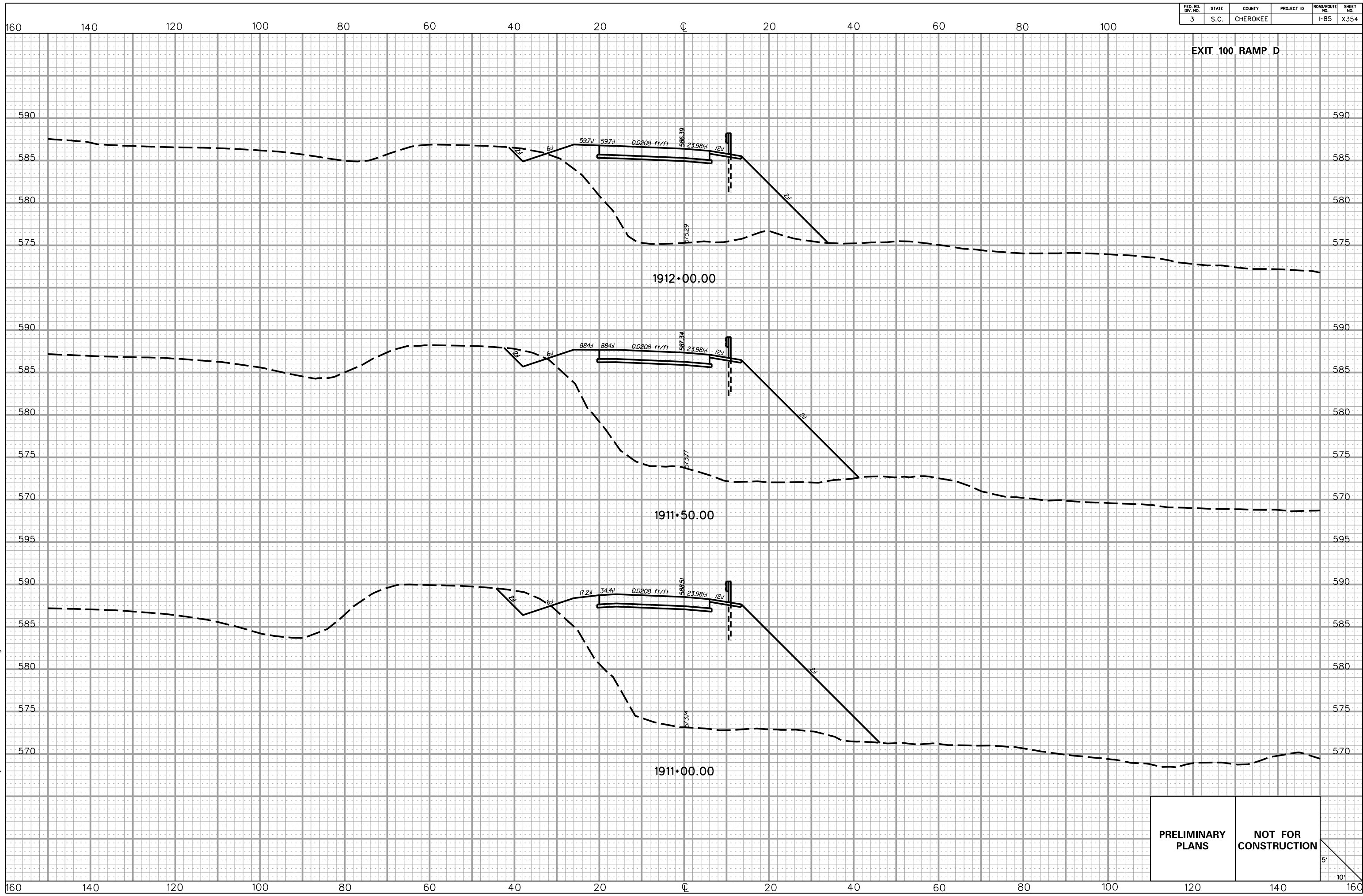
**NOT FOR
CONSTRUCTION**

5'
10'

5/22/2017 L:\256026_185_Cherokee_County\X-Sect\FX\Exit 100\100RPD_Fx.dgn

FED. RD. DIV. NO.	STATE	COUNTY	PROJECT ID	ROAD/ROUTE NO.	SHEET NO.
3	S.C.	CHEROKEE		I-85	X354

EXIT 100 RAMP D

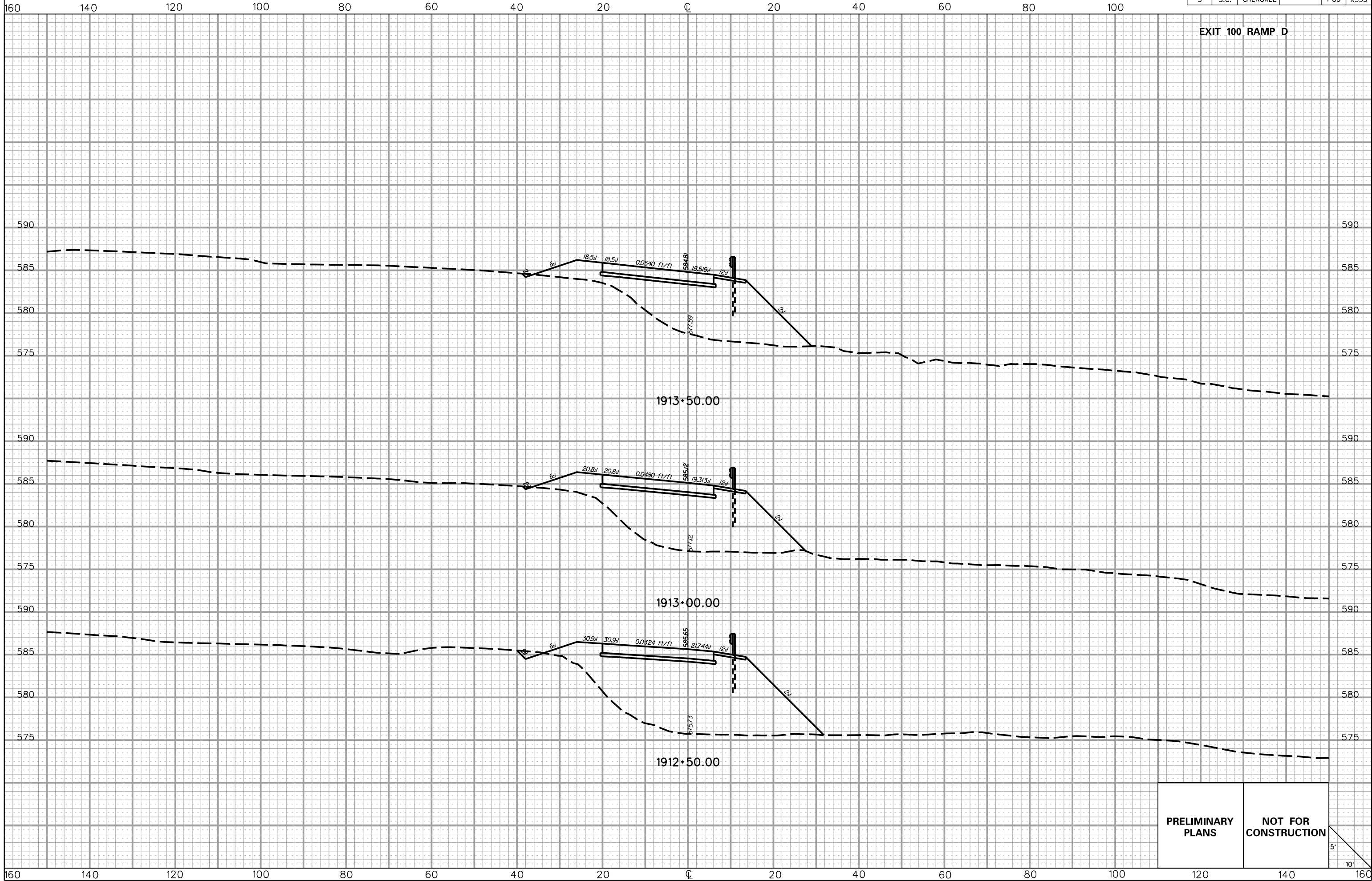


PRELIMINARY PLANS **NOT FOR CONSTRUCTION**

5'
10'

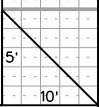
5/22/2017
L:\256026_185_Cherokee_County\X-Sect\FX\Exit 100\100RFD_Fx.dgn

FED. RD. DIV. NO.	STATE	COUNTY	PROJECT ID	ROAD/ROUTE NO.	SHEET NO.
3	S.C.	CHEROKEE		I-85	X355



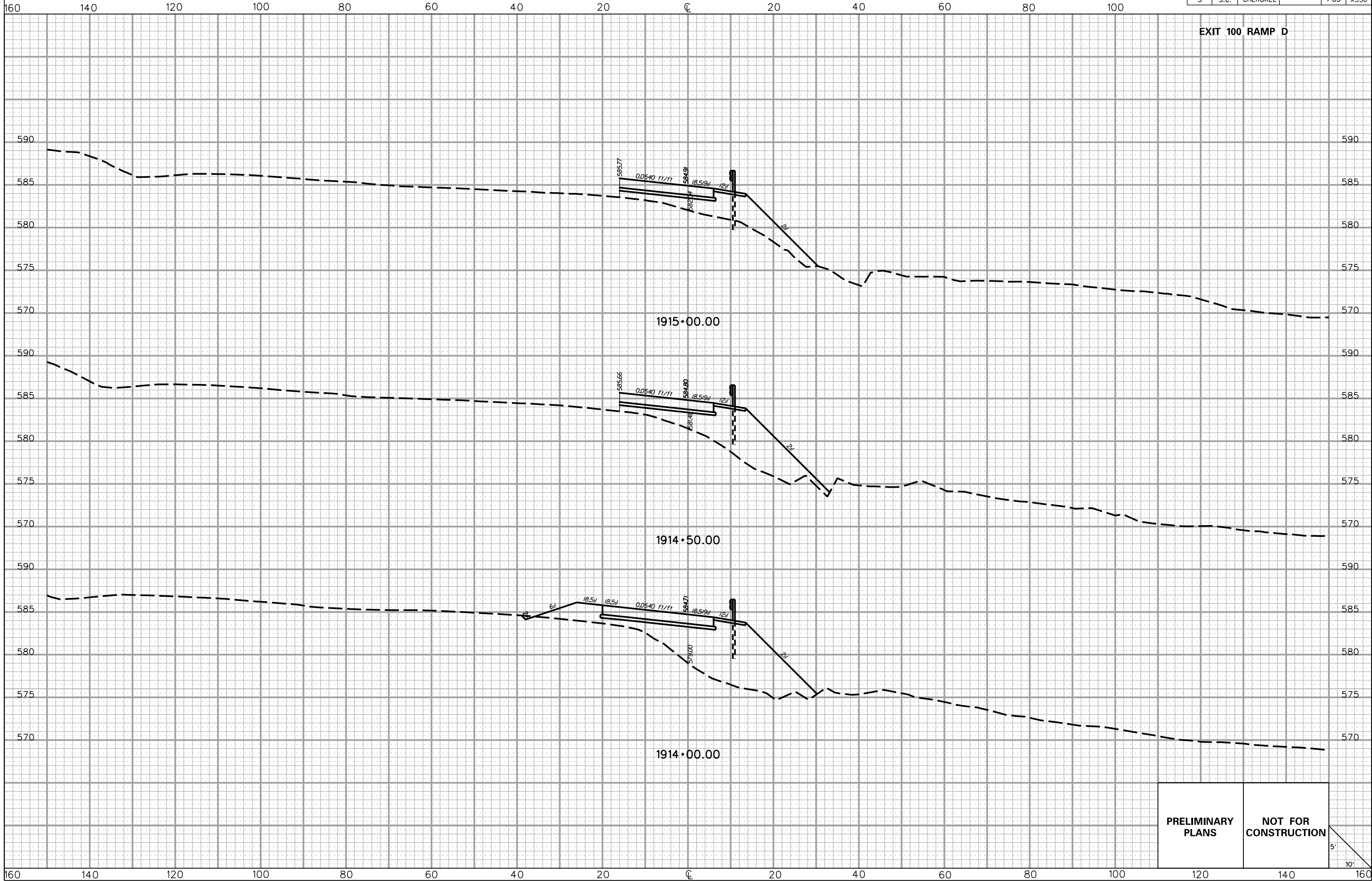
**PRELIMINARY
PLANS**

**NOT FOR
CONSTRUCTION**



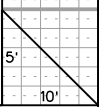
5/22/2017
L:\256026_185_Cherokee_County\X-Sect\FX\Exit 100\100RFD_Fx.dgn

FED. RD. DIV. NO.	STATE	COUNTY	PROJECT ID	ROAD/ROUTE NO.	SHEET NO.
3	S.C.	CHEROKEE		I-85	X356



PRELIMINARY PLANS

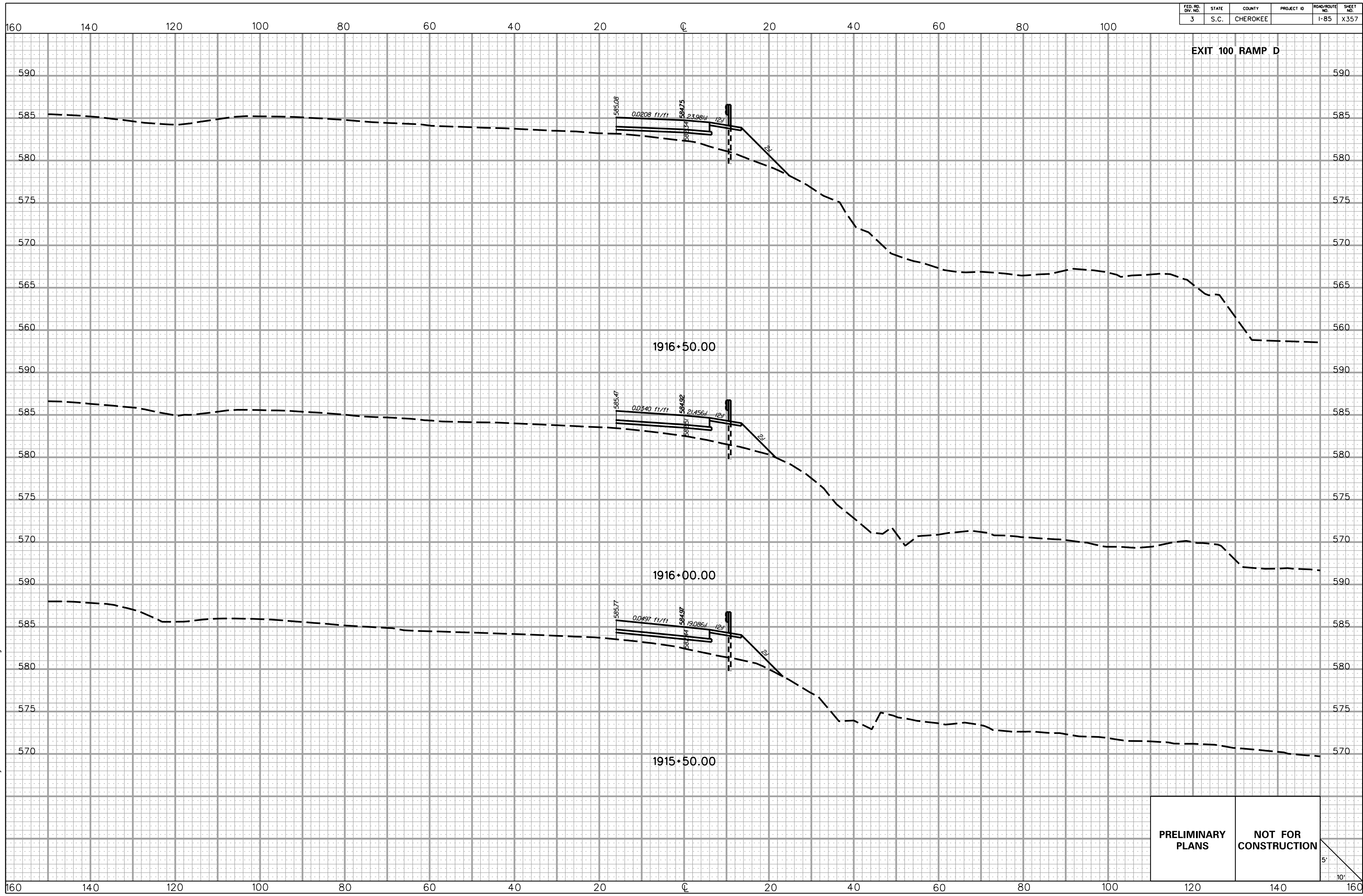
NOT FOR CONSTRUCTION



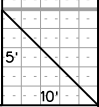
5/22/2017 L:\256026_185_Cherokee_County\X-Sect\FX\Exit 100\100RFD_Fx.dgn

FED. RD. DIV. NO.	STATE	COUNTY	PROJECT ID	ROAD/ROUTE NO.	SHEET NO.
3	S.C.	CHEROKEE		I-85	X357

EXIT 100 RAMP D

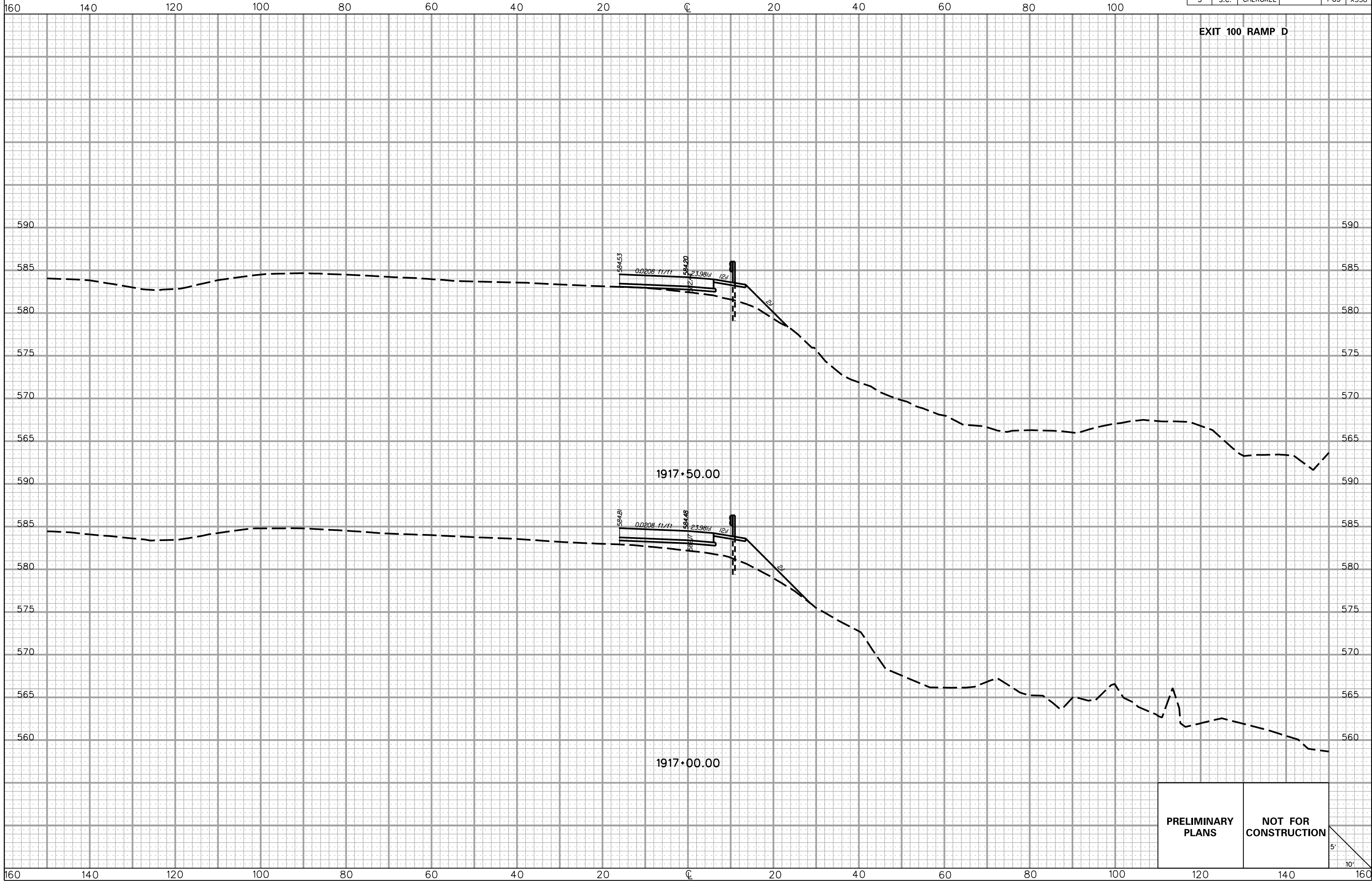


PRELIMINARY PLANS **NOT FOR CONSTRUCTION**



5/22/2017 L:\256026_185_Cherokee_County\X-Sect\FX\Exit 100\100RPD_Fx.dgn

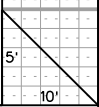
FED. RD. DIV. NO.	STATE	COUNTY	PROJECT ID	ROAD/ROUTE NO.	SHEET NO.
3	S.C.	CHEROKEE		I-85	X358



5/22/2017 L:\256026_185_Cherokee_County\X-Sect\FX\Exit 100\100RFD_Fx.dgn

PRELIMINARY PLANS

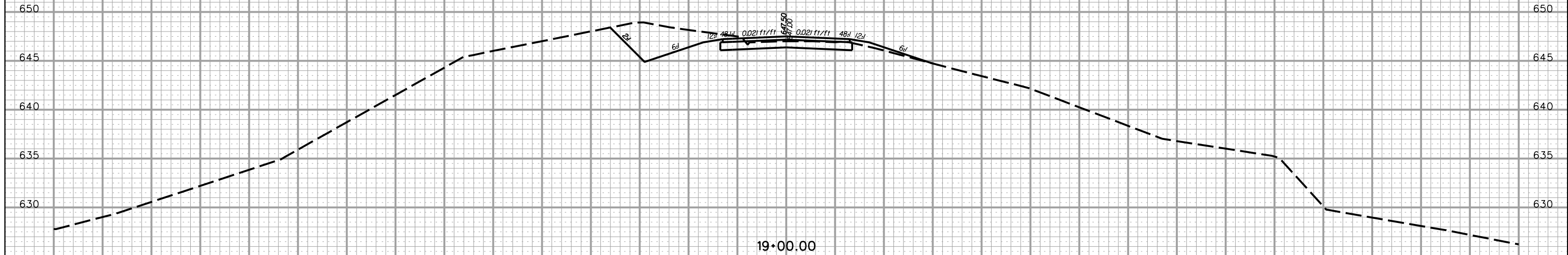
NOT FOR CONSTRUCTION



FED. RD. DIV. NO.	STATE	COUNTY	PROJECT ID	ROAD/ROUTE NO.	SHEET NO.
3	S.C.	CHEROKEE		I-85	X359

160 140 120 100 80 60 40 20 0 20 40 60 80 100

CRAWFORD RD. RELOC.

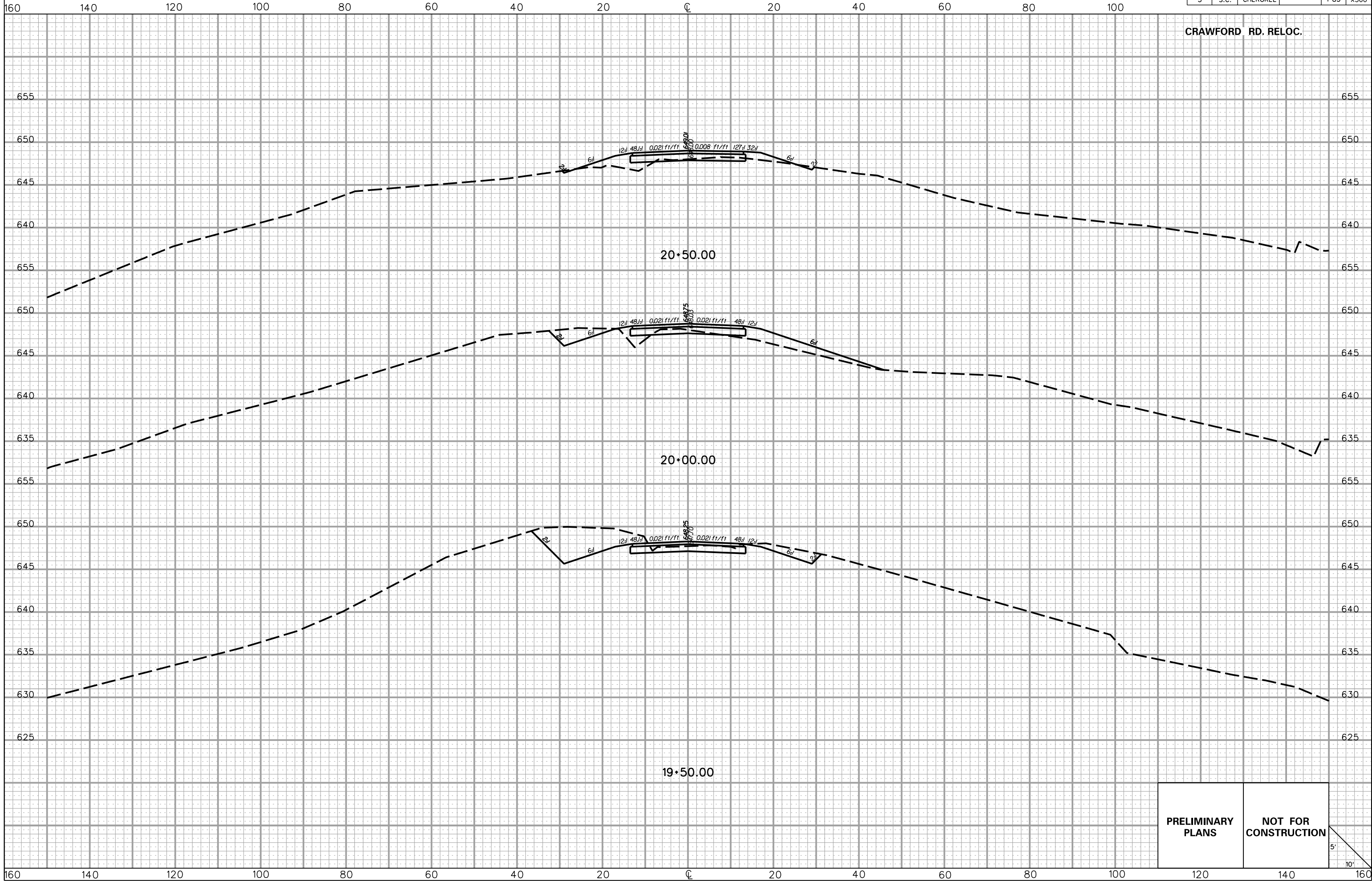


5/22/2017
L:\256026_185_Cherokee_County\X-Sect\FX\FX_Exit 100\CRAWREL_FX.dgn

PRELIMINARY PLANS	NOT FOR CONSTRUCTION	5' 10'
------------------------------	---------------------------------	-----------

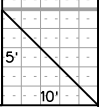
160 140 120 100 80 60 40 20 0 20 40 60 80 100 120 140 160

FED. RD. DIV. NO.	STATE	COUNTY	PROJECT ID	ROAD/ROUTE NO.	SHEET NO.
3	S.C.	CHEROKEE		I-85	X360



PRELIMINARY PLANS

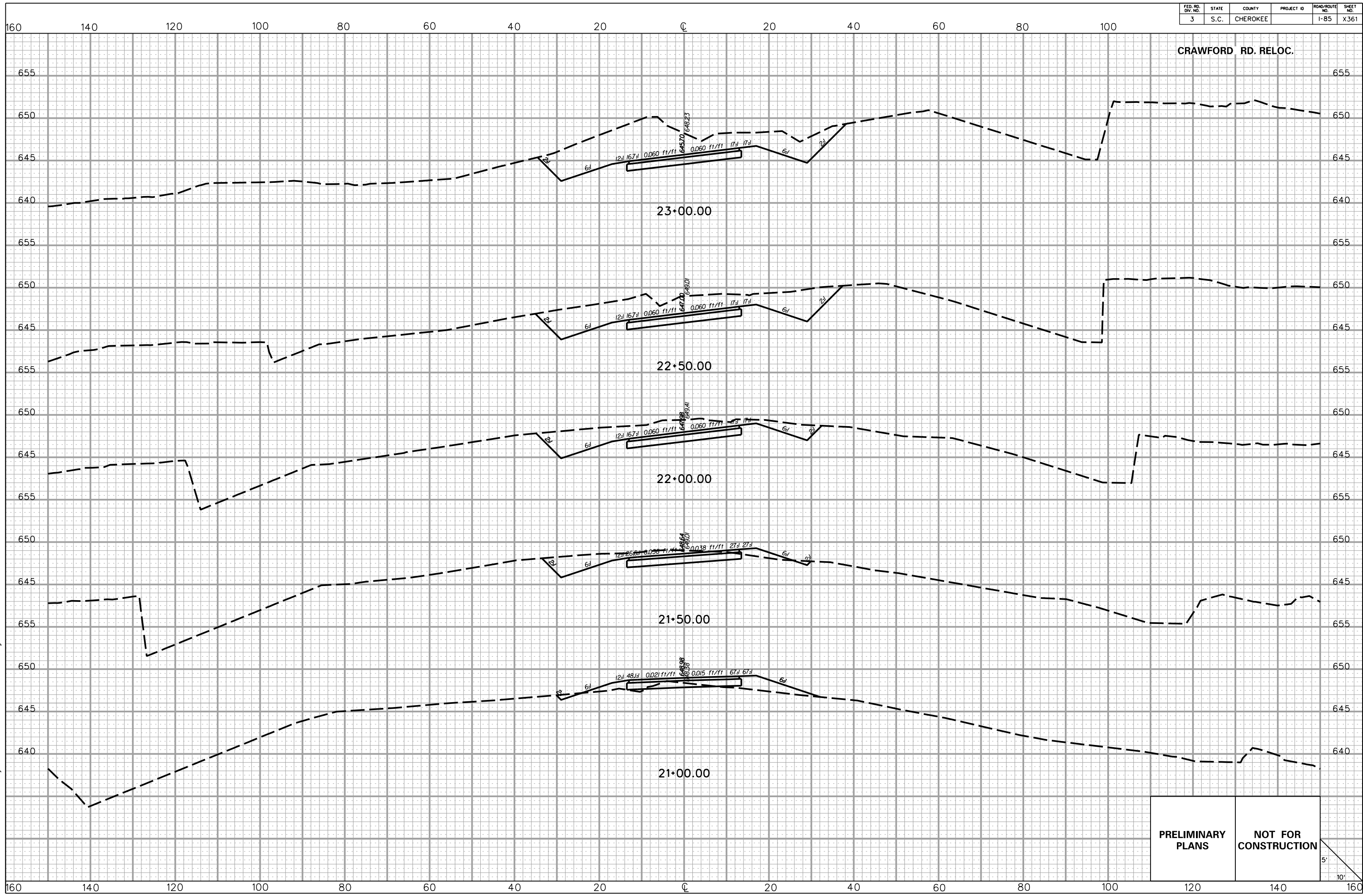
NOT FOR CONSTRUCTION



5/22/2017 L:\256026_185_Cherokee_County\X-Sect\FX\Exit 100\CRAWREL_FX.dgn

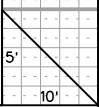
FED. RD. DIV. NO.	STATE	COUNTY	PROJECT ID	ROAD/ROUTE NO.	SHEET NO.
3	S.C.	CHEROKEE		I-85	X361

CRAWFORD RD. RELOC.

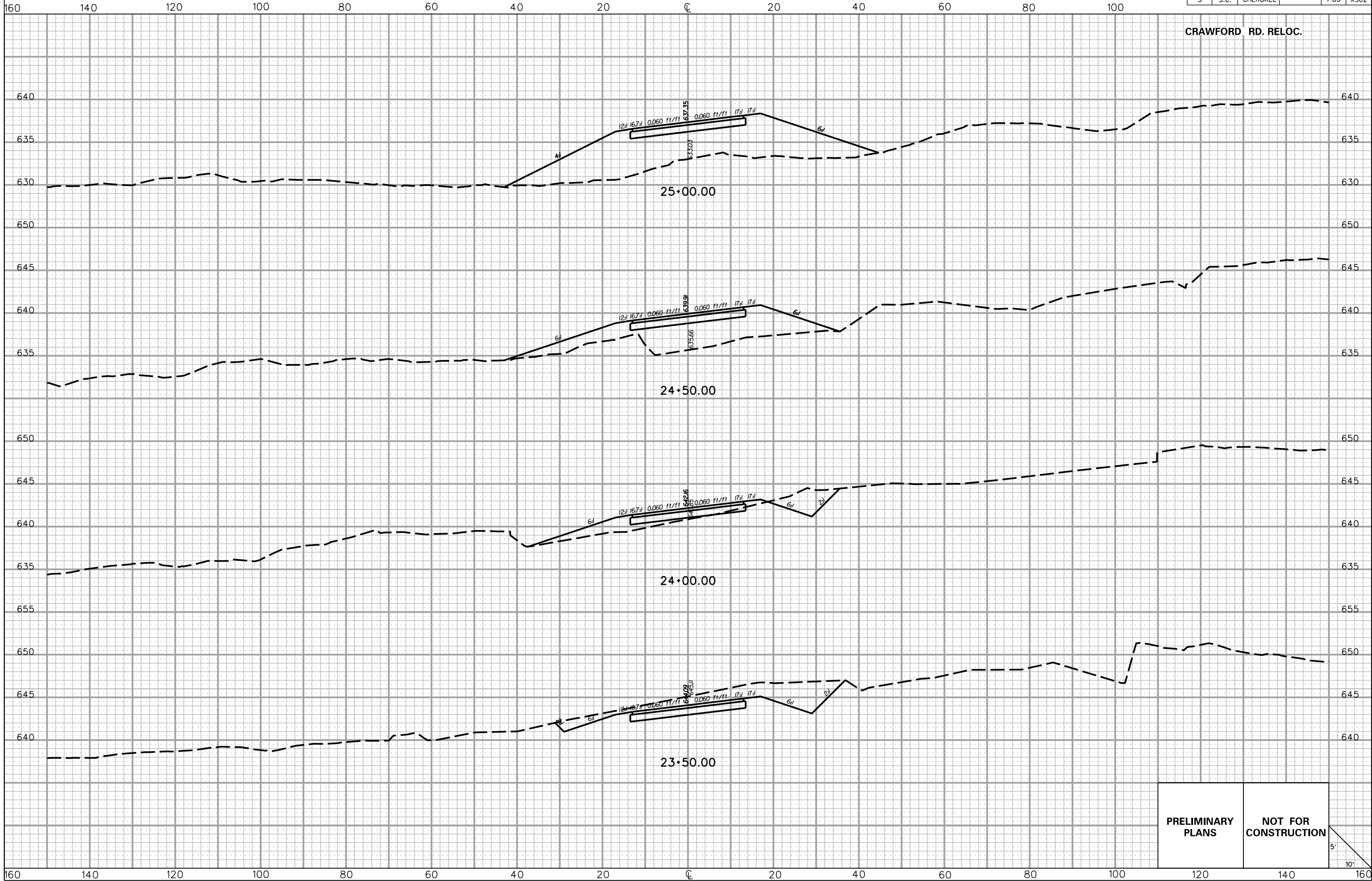


5/22/2017 L:\256026_185_Cherokee_County\X-Sect\FX\Exit 100\CRAWREL_FX.dgn

PRELIMINARY PLANS **NOT FOR CONSTRUCTION**



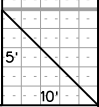
FED. RD. DIV. NO.	STATE	COUNTY	PROJECT ID	ROAD/ROUTE NO.	SHEET NO.
3	S.C.	CHEROKEE		I-85	X362



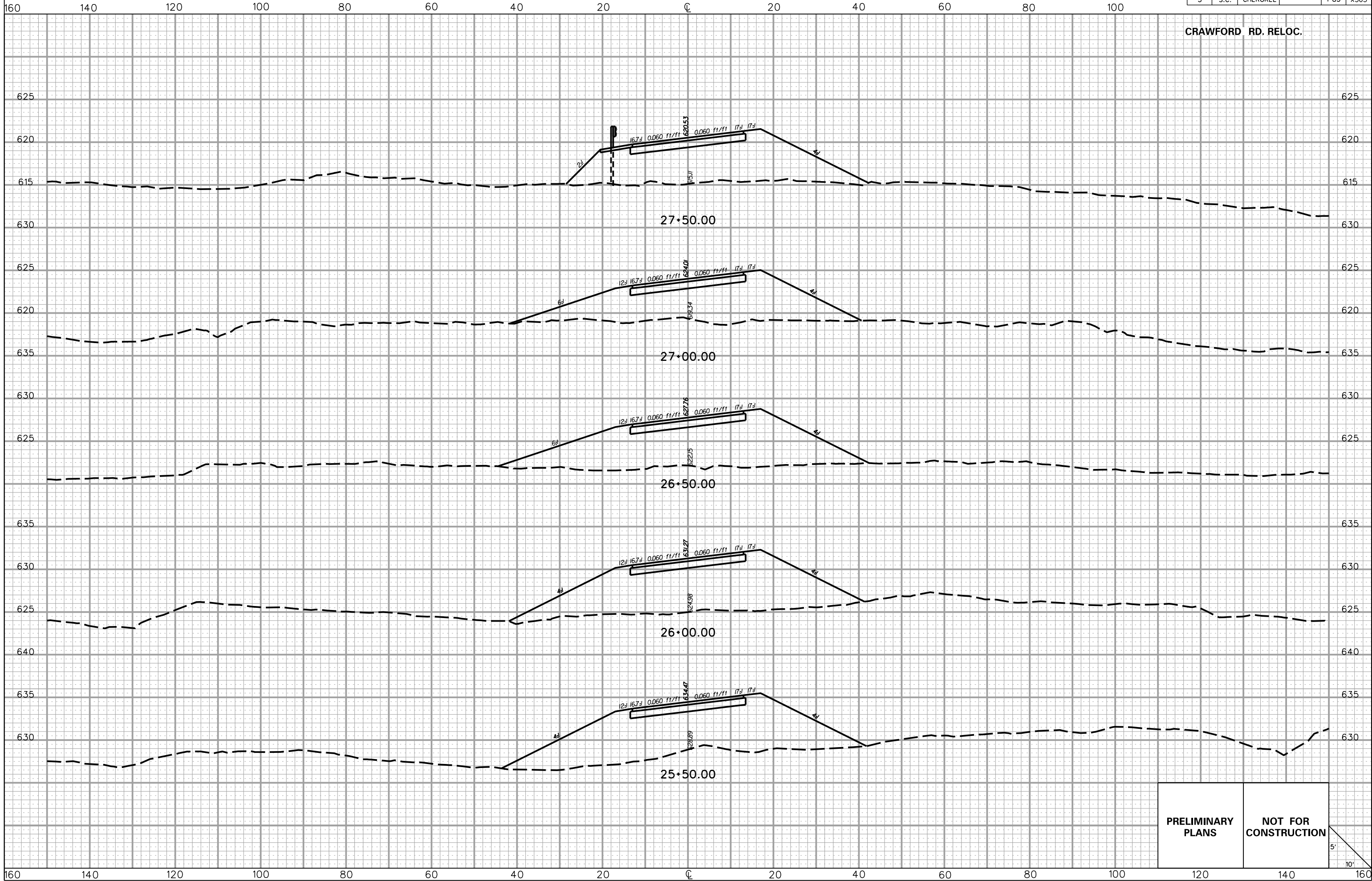
5/22/2017 L:\256026_185_Cherokee_County\X_Sect\FX_Exit 100\CRAWREL_FX.dgn

PRELIMINARY PLANS

NOT FOR CONSTRUCTION



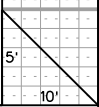
FED. RD. DIV. NO.	STATE	COUNTY	PROJECT ID	ROAD/ROUTE NO.	SHEET NO.
3	S.C.	CHEROKEE		I-85	X363



5/22/2017 L:\256026_185_Cherokee_County\X-Sect\FX\Exit 100\CRAWREL_FX.dgn

PRELIMINARY PLANS

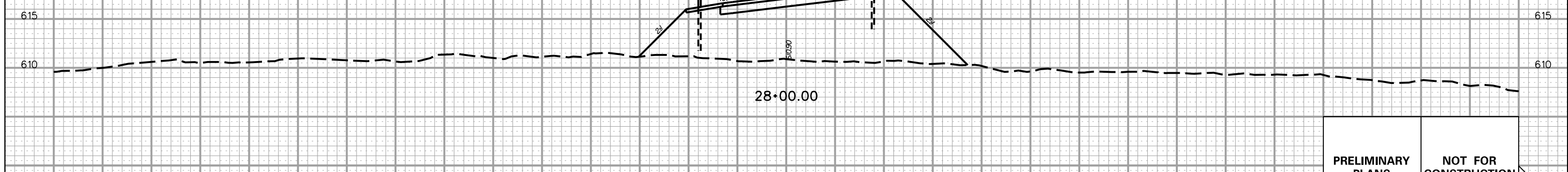
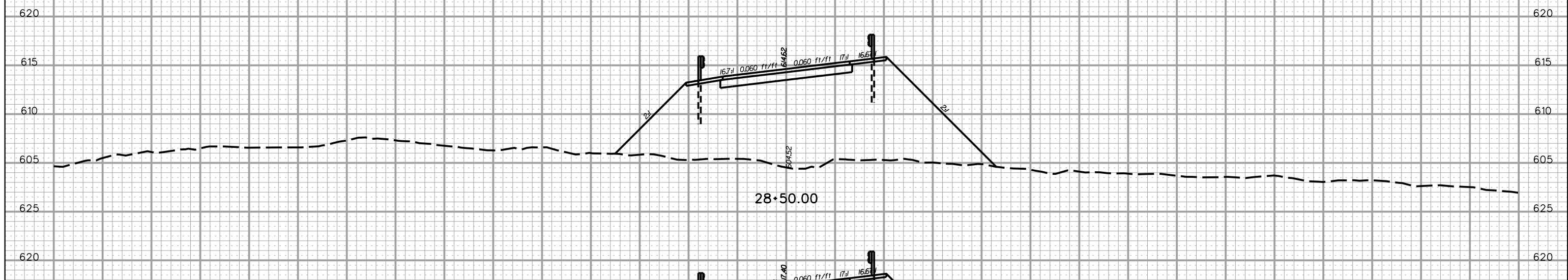
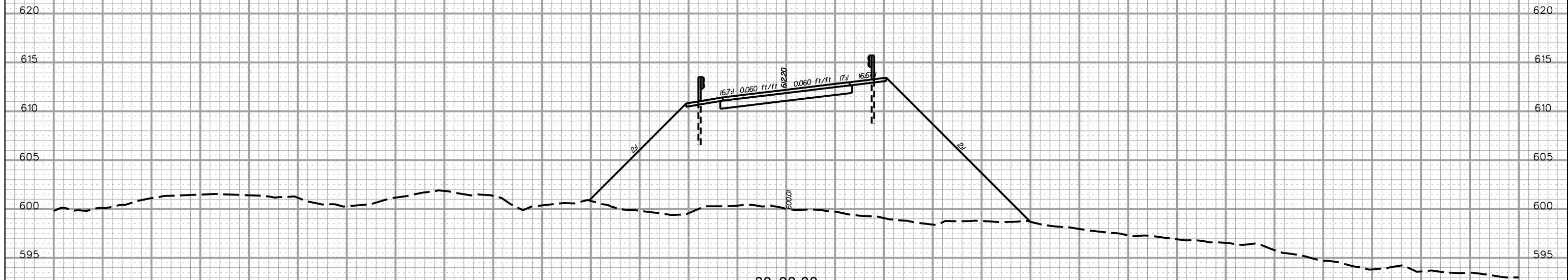
NOT FOR CONSTRUCTION



FED. RD. DIV. NO.	STATE	COUNTY	PROJECT ID	ROAD/ROUTE NO.	SHEET NO.
3	S.C.	CHEROKEE		I-85	X364

160 140 120 100 80 60 40 20 0 20 40 60 80 100

CRAWFORD RD. RELOC.



PRELIMINARY PLANS **NOT FOR CONSTRUCTION**

5'
10'

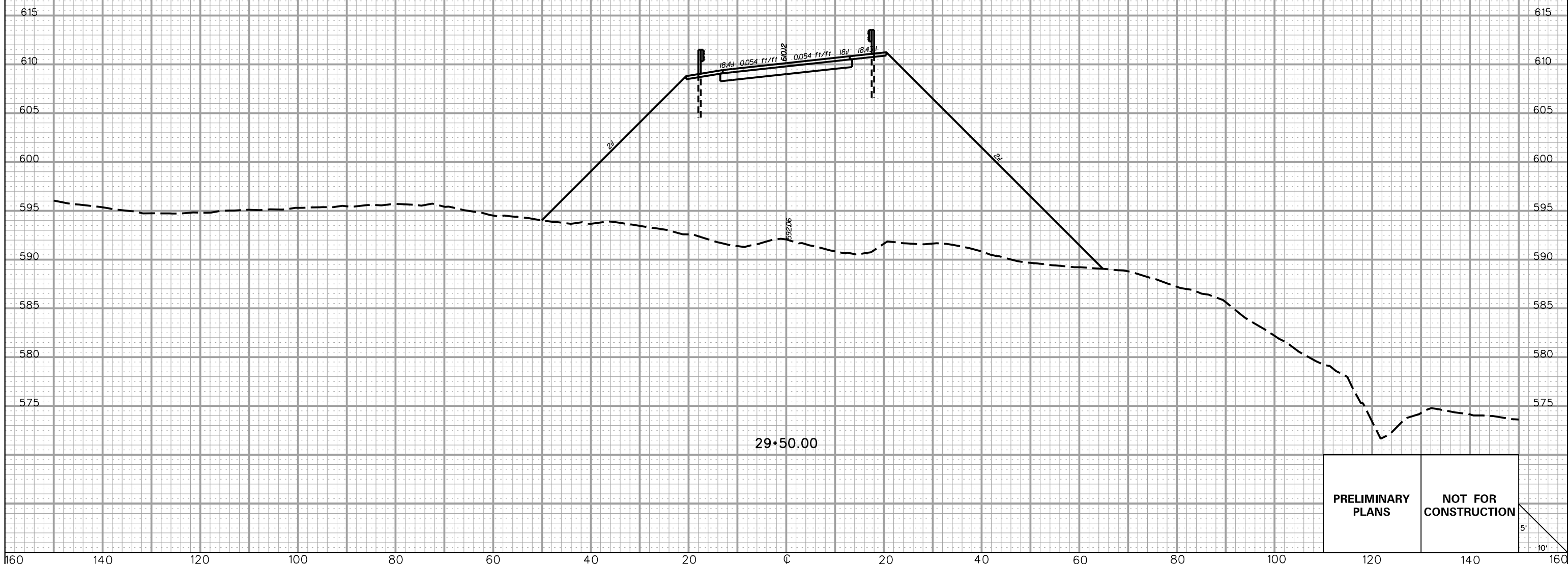
5/22/2017
L:\256026_185_Cherokee_County\X_Sect\FX_Exit 100\CRAWREL_FX.dgn

160 140 120 100 80 60 40 20 0 20 40 60 80 100 120 140 160

FED. RD. DIV. NO.	STATE	COUNTY	PROJECT ID	ROAD/ROUTE NO.	SHEET NO.
3	S.C.	CHEROKEE		I-85	X365

160 140 120 100 80 60 40 20 0 20 40 60 80 100

CRAWFORD RD. RELOC.



PRELIMINARY PLANS

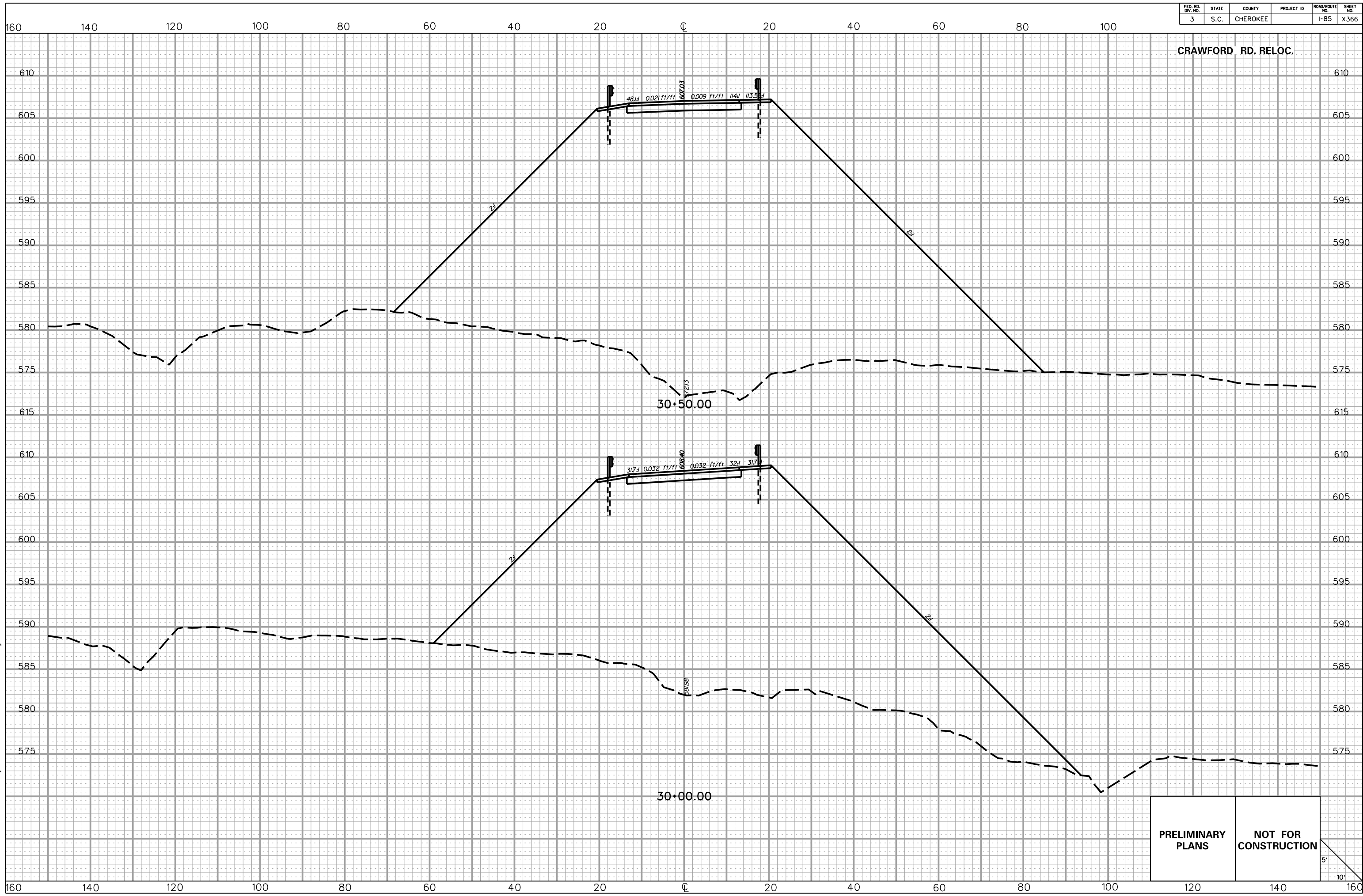
NOT FOR CONSTRUCTION

5/22/2017
L:\256026_185_Cherokee_County\X-Sect\FX\Exit 100\CRAWREL_FX.dgn

160 140 120 100 80 60 40 20 0 20 40 60 80 100 120 140 160

FED. RD. DIV. NO.	STATE	COUNTY	PROJECT ID	ROAD/ROUTE NO.	SHEET NO.
3	S.C.	CHEROKEE		I-85	X366

CRAWFORD RD. RELOC.

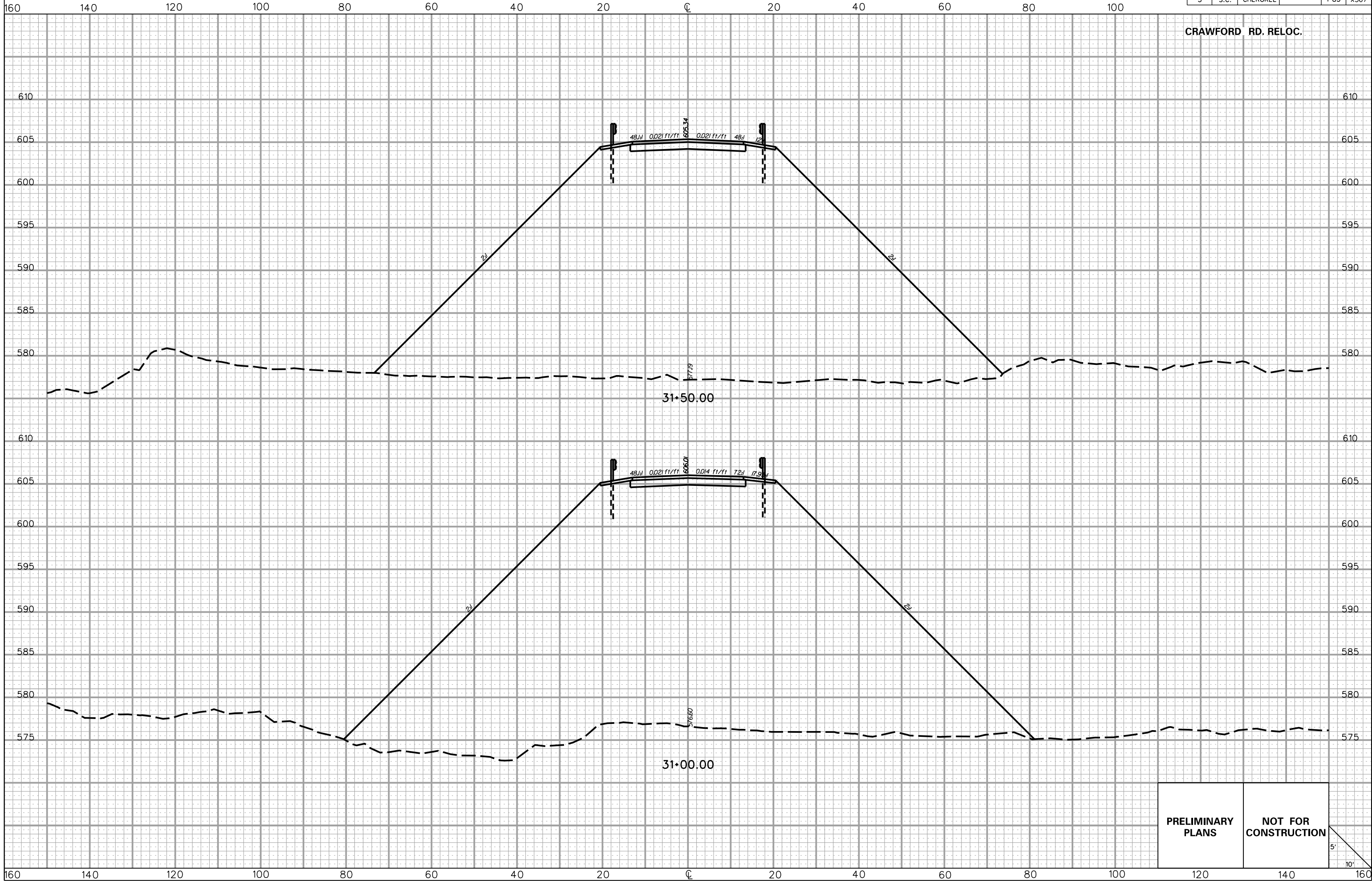


PRELIMINARY PLANS **NOT FOR CONSTRUCTION**

5'
10'

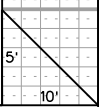
5/22/2017 L:\256026_185_Cherokee_County\X-Sect\FX\Exit 100\CRAWREL_FX.dgn

FED. RD. DIV. NO.	STATE	COUNTY	PROJECT ID	ROAD/ROUTE NO.	SHEET NO.
3	S.C.	CHEROKEE		I-85	X367



PRELIMINARY PLANS

NOT FOR CONSTRUCTION

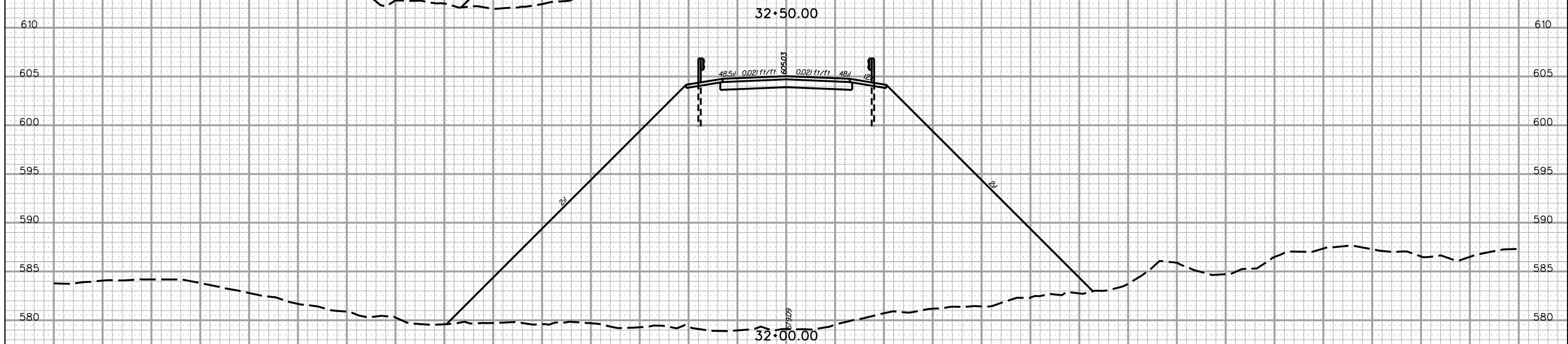
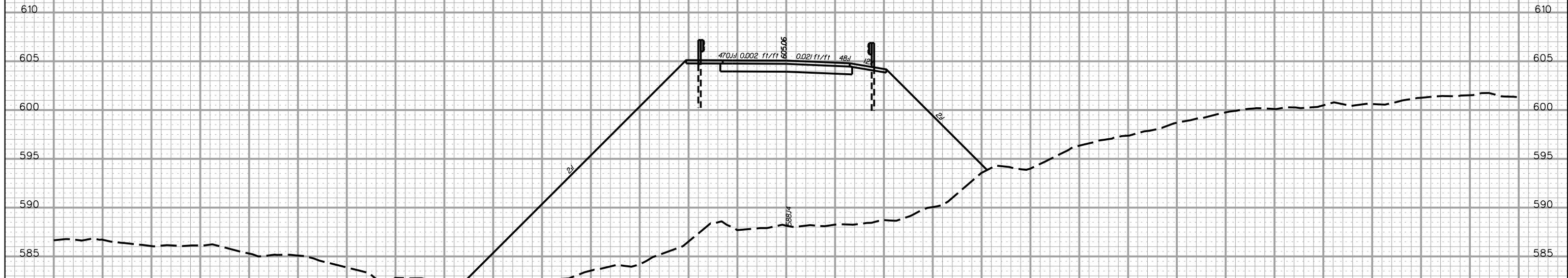


5/22/2017 L:\256026_185_Cherokee_County\X-Sect\FX\Exit 100\CRAWREL_FX.dgn

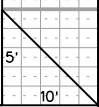
FED. RD. DIV. NO.	STATE	COUNTY	PROJECT ID	ROAD/ROUTE NO.	SHEET NO.
3	S.C.	CHEROKEE		I-85	X368

160 140 120 100 80 60 40 20 0 20 40 60 80 100

CRAWFORD RD. RELOC.



PRELIMINARY PLANS NOT FOR CONSTRUCTION



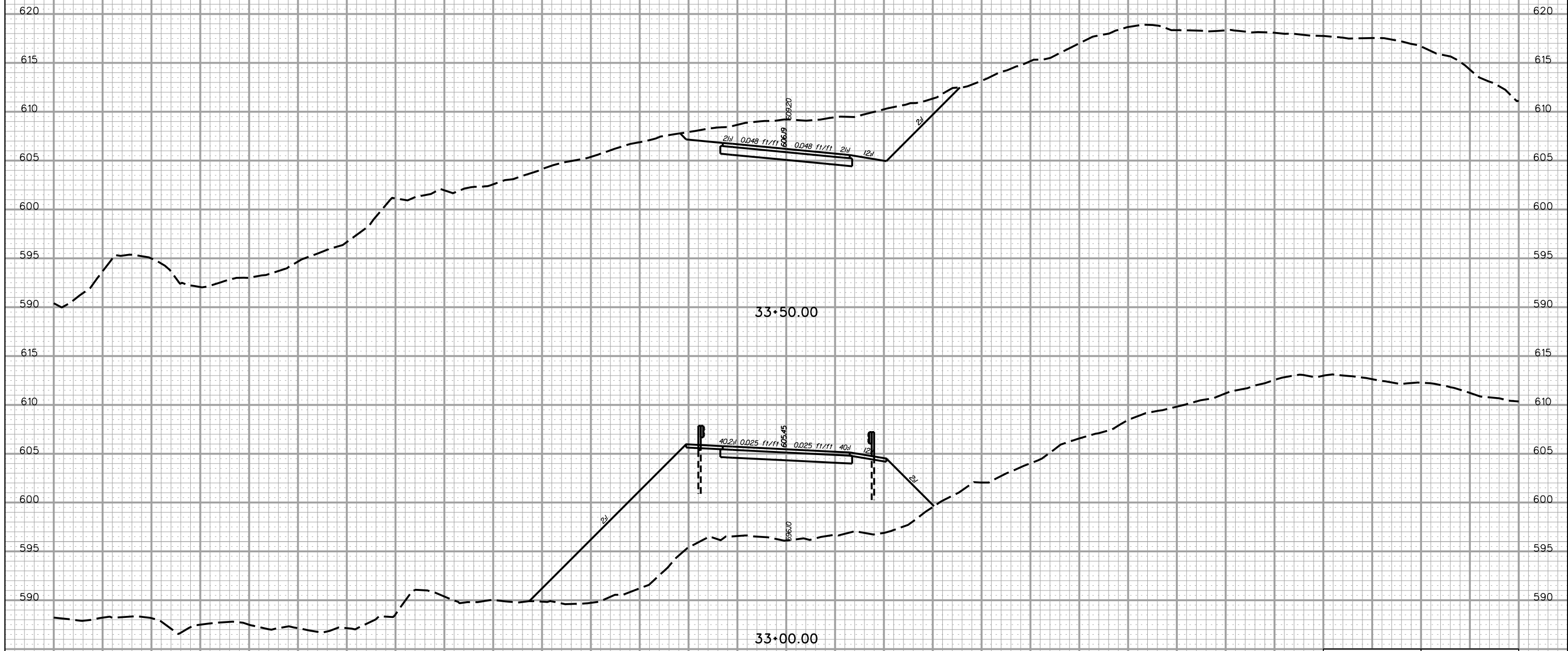
5/22/2017 L:\256026_185_Cherokee_County\X-Sect\FX\Exit 100\CRAWREL_FX.dgn

160 140 120 100 80 60 40 20 0 20 40 60 80 100 120 140 160

FED. RD. DIV. NO.	STATE	COUNTY	PROJECT ID	ROAD/ROUTE NO.	SHEET NO.
3	S.C.	CHEROKEE		I-85	X369

160 140 120 100 80 60 40 20 0 20 40 60 80 100

CRAWFORD RD. RELOC.



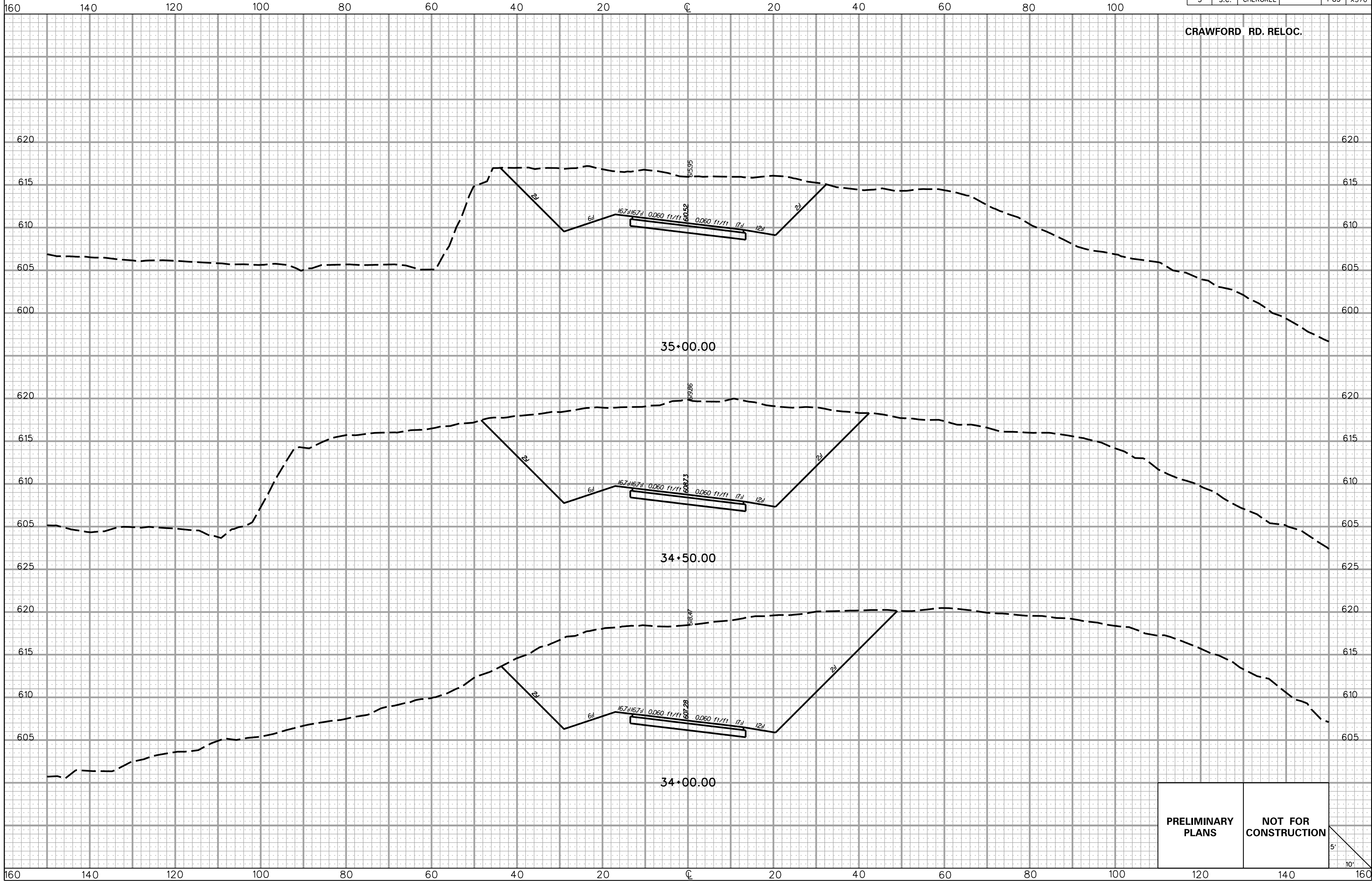
PRELIMINARY PLANS **NOT FOR CONSTRUCTION**

5'
10'

5/22/2017
L:\256026_185_Cherokee_County\X_Sect\FX_Exit 100\CRAWREL_FX.dgn

160 140 120 100 80 60 40 20 0 20 40 60 80 100 120 140 160

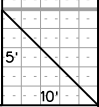
FED. RD. DIV. NO.	STATE	COUNTY	PROJECT ID	ROAD/ROUTE NO.	SHEET NO.
3	S.C.	CHEROKEE		I-85	X370



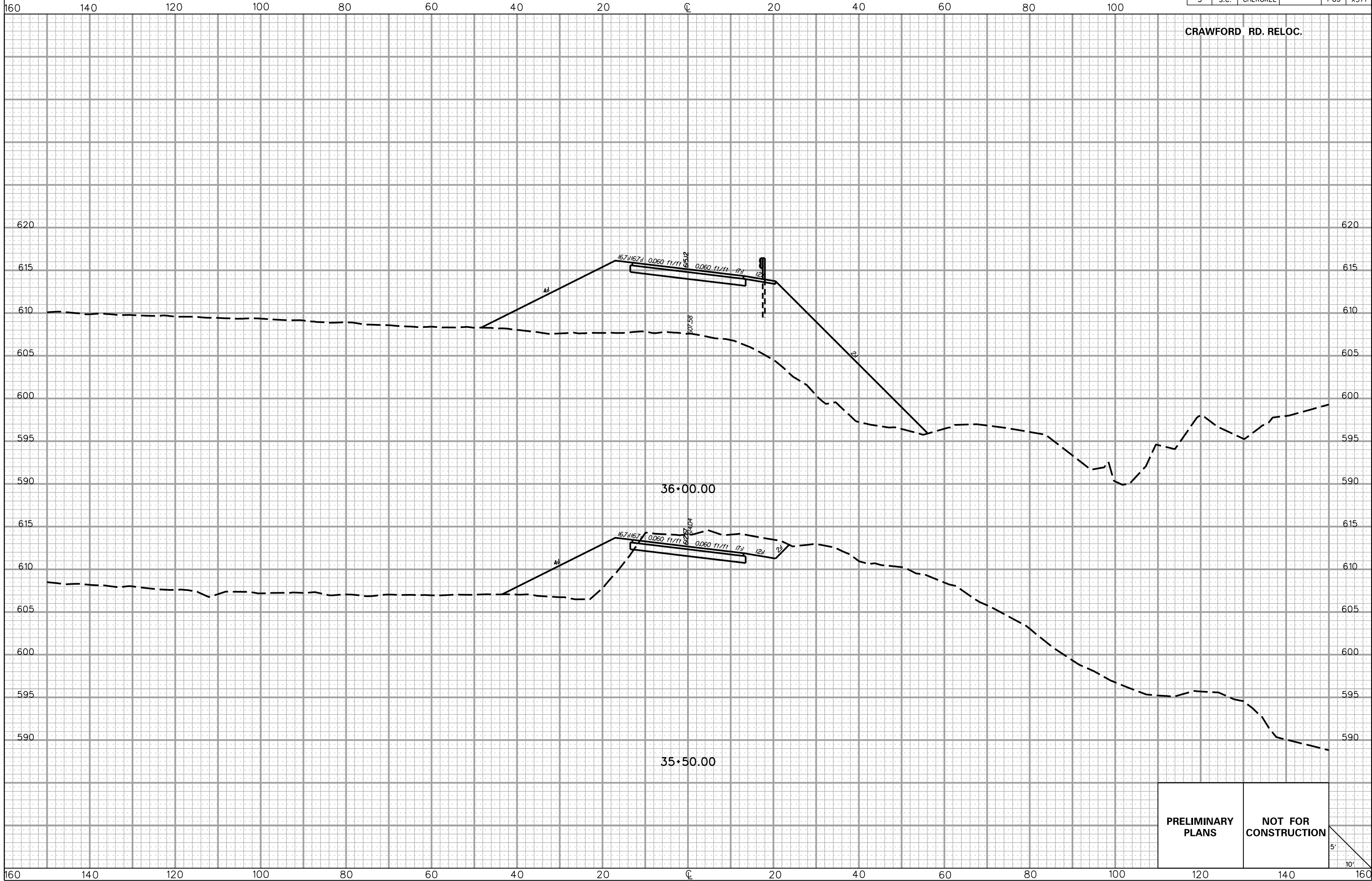
5/22/2017
 L:\256026_185_Cherokee_County\X-Sect\FX\Exit 100\CRAWREL_FX.dgn

**PRELIMINARY
PLANS**

**NOT FOR
CONSTRUCTION**



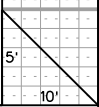
FED. RD. DIV. NO.	STATE	COUNTY	PROJECT ID	ROAD/ROUTE NO.	SHEET NO.
3	S.C.	CHEROKEE		I-85	X371



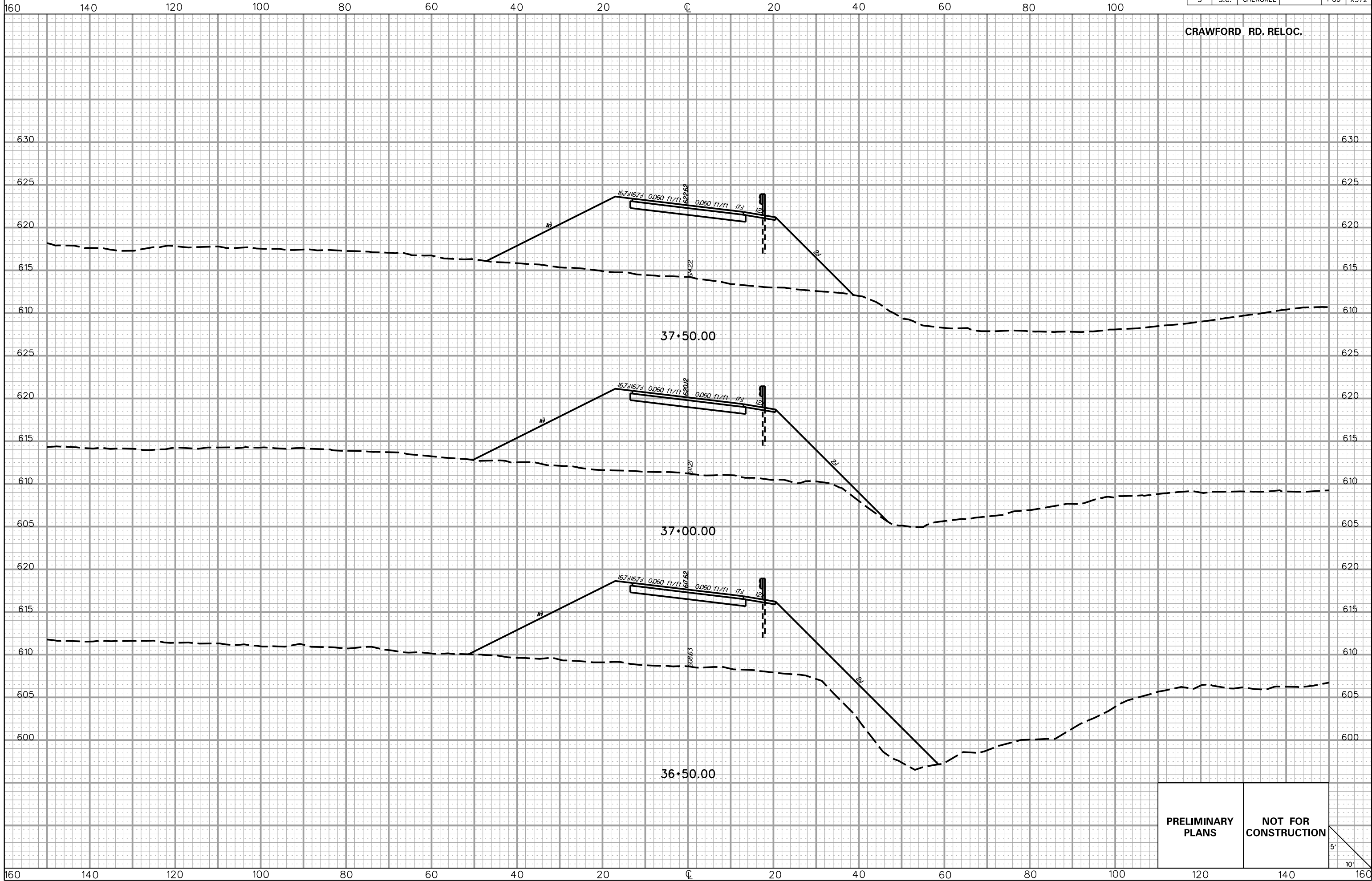
5/22/2017 L:\256026_185_Cherokee_County\X-Sect\FX\Exit 100\CRAWREL_FX.dgn

PRELIMINARY PLANS

NOT FOR CONSTRUCTION

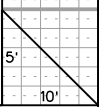


FED. RD. DIV. NO.	STATE	COUNTY	PROJECT ID	ROAD/ROUTE NO.	SHEET NO.
3	S.C.	CHEROKEE		I-85	X372



PRELIMINARY PLANS

NOT FOR CONSTRUCTION

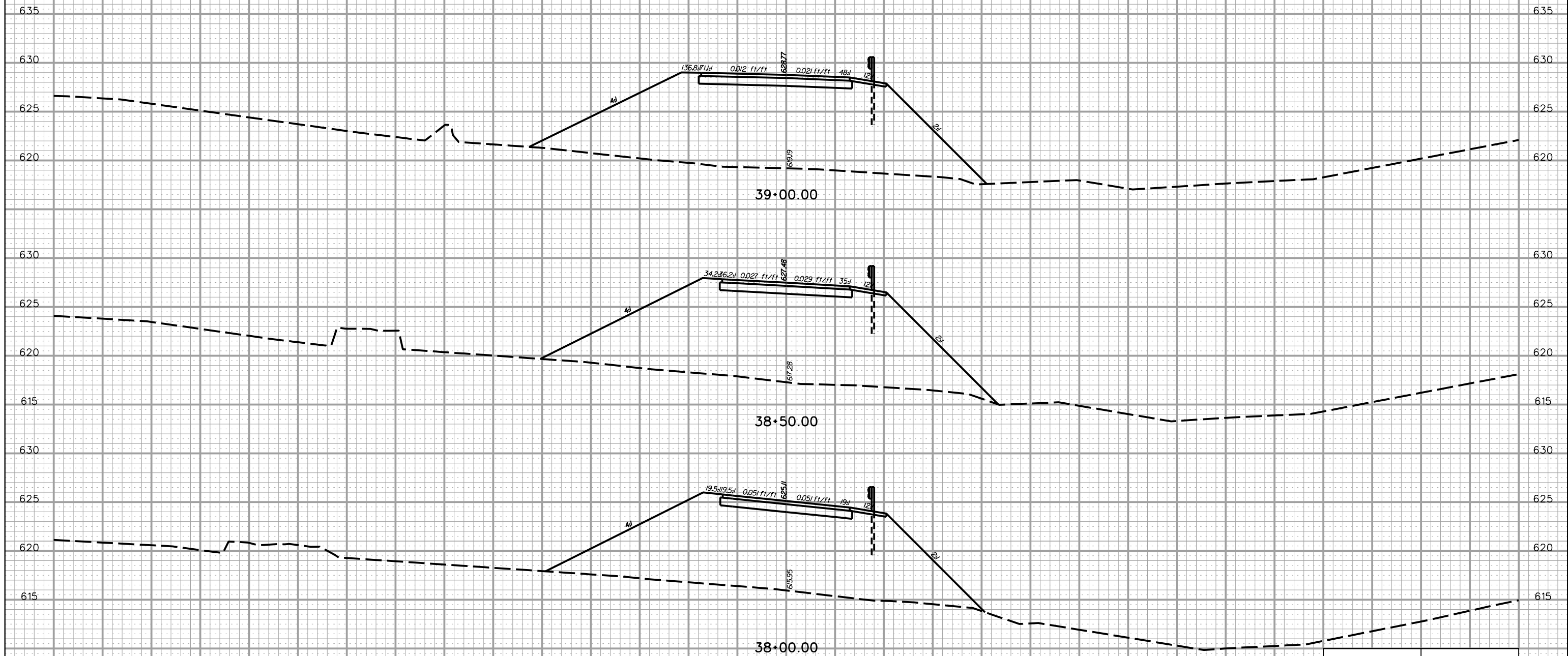


5/22/2017
L:\256026_185_Cherokee_County\X-Sect\FX\Exit 100\CRAWREL_FX.dgn

FED. RD. DIV. NO.	STATE	COUNTY	PROJECT ID	ROAD/ROUTE NO.	SHEET NO.
3	S.C.	CHEROKEE		I-85	X373

160 140 120 100 80 60 40 20 0 20 40 60 80 100

CRAWFORD RD. RELOC.



PRELIMINARY PLANS NOT FOR CONSTRUCTION

5' 10'

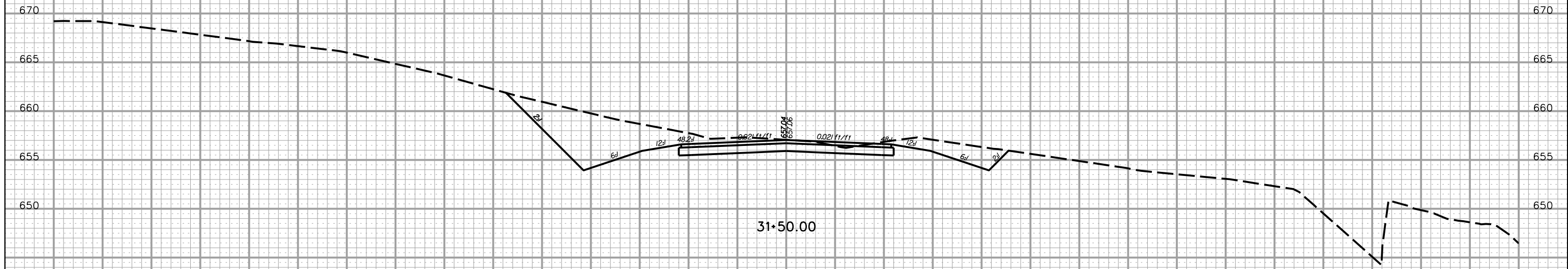
5/22/2017 L:\256026_185_Cherokee_County\X-Sect\FX\Exit 100\CRAWREL_FX.dgn

160 140 120 100 80 60 40 20 0 20 40 60 80 100 120 140 160

FED. RD. DIV. NO.	STATE	COUNTY	PROJECT ID	ROAD/ROUTE NO.	SHEET NO.
3	S.C.	CHEROKEE		I-85	X374

160 140 120 100 80 60 40 20 0 20 40 60 80 100

RD. S-83 (BLACKSBURG HWY) RELOC.



5/22/2017 L:\256026_185_Cherokee_County\X-Sect\FX\Exit 100\SB3REL_FX.dgn

160 140 120 100 80 60 40 20 0 20 40 60 80 100 120 140 160

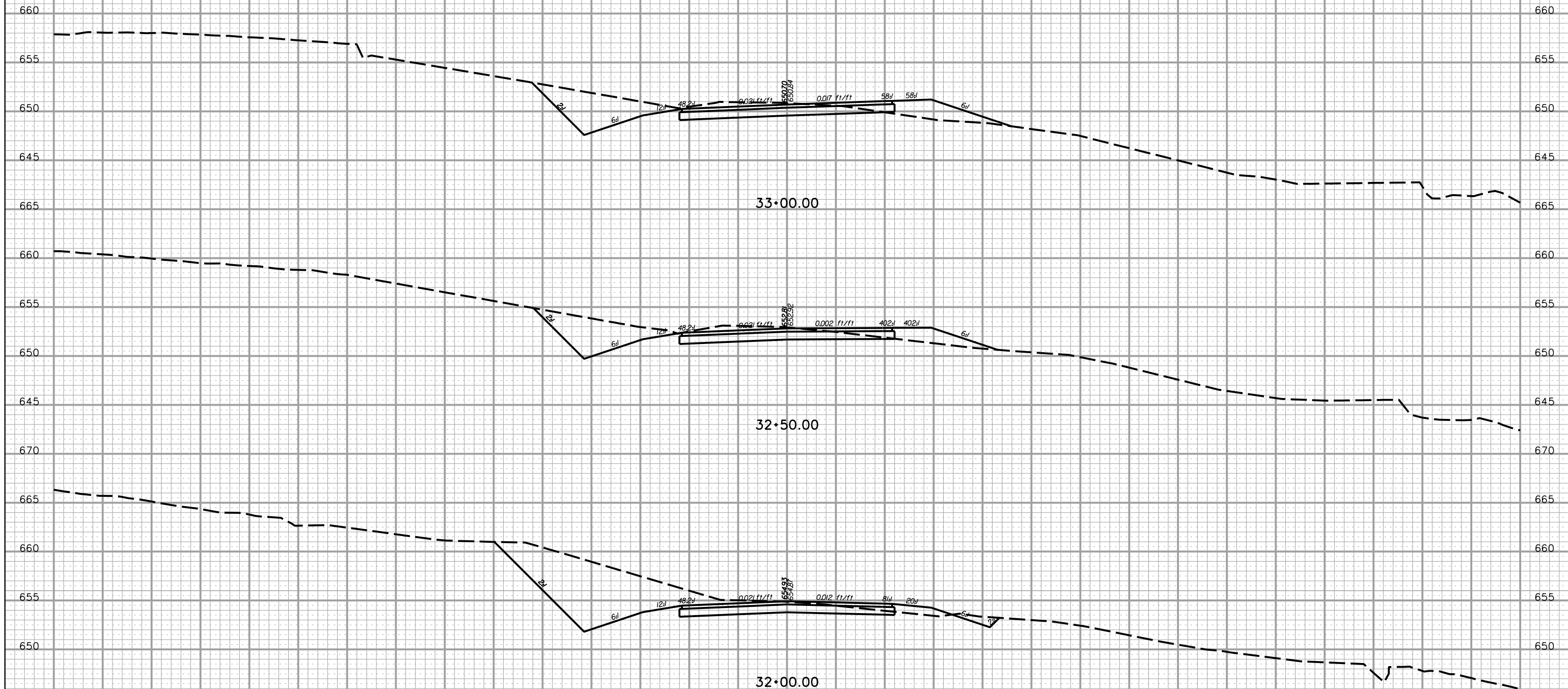
PRELIMINARY PLANS **NOT FOR CONSTRUCTION**

5' / 10'

FED. RD. DIV. NO.	STATE	COUNTY	PROJECT ID	ROAD/ROUTE NO.	SHEET NO.
3	S.C.	CHEROKEE		I-85	X375

160 140 120 100 80 60 40 20 0 20 40 60 80 100

RD. S-83 (BLACKSBURG HWY) RELOC.



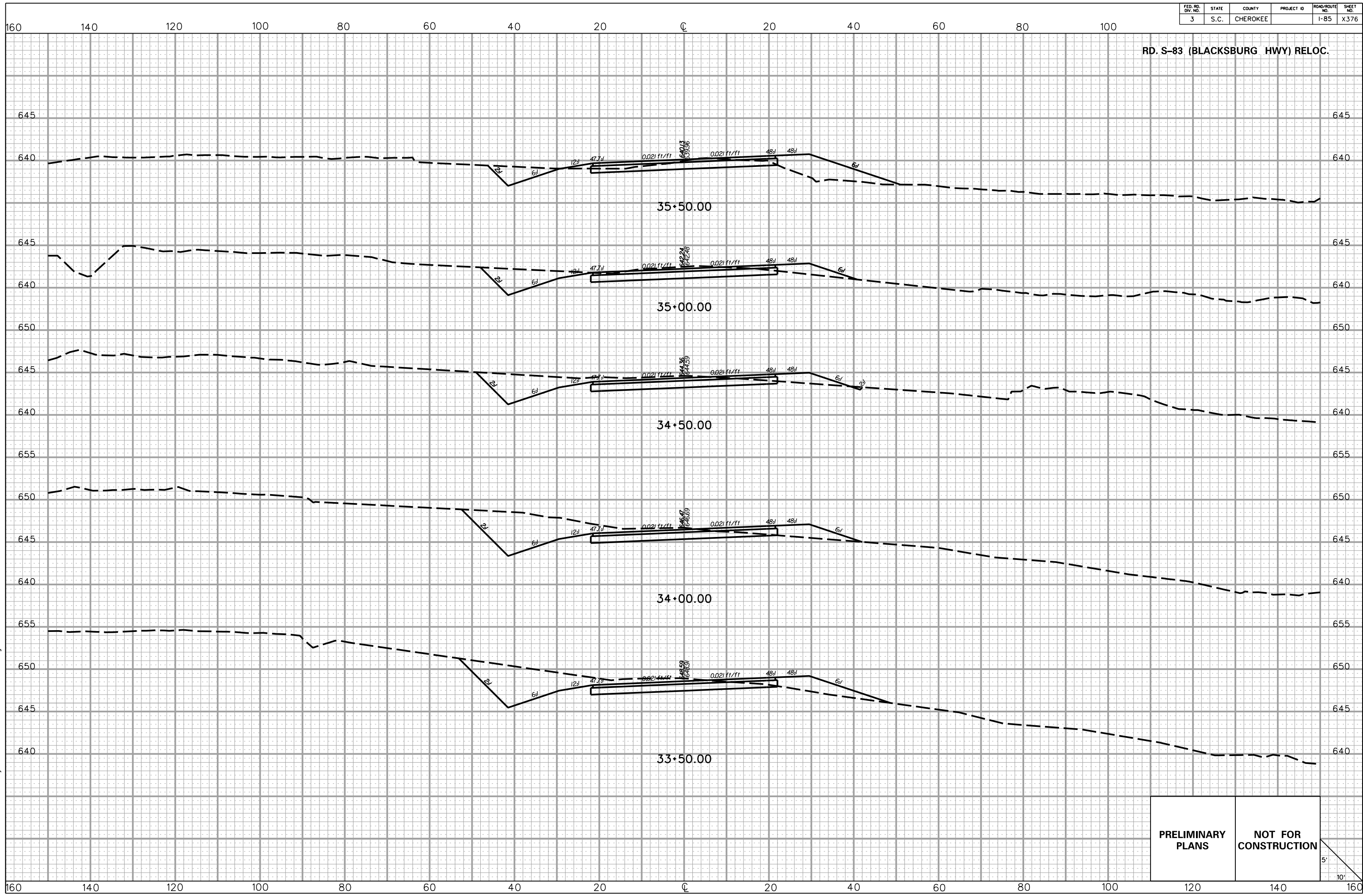
PRELIMINARY PLANS NOT FOR CONSTRUCTION

5/22/2017 L:\256026_185_Cherokee_County\X-Sect\FX\Exit 100\S83REL_FX.dgn

160 140 120 100 80 60 40 20 0 20 40 60 80 100 120 140 160

FED. RD. DIV. NO.	STATE	COUNTY	PROJECT ID	ROAD/ROUTE NO.	SHEET NO.
3	S.C.	CHEROKEE		I-85	X376

RD. S-83 (BLACKSBURG HWY) RELOC.



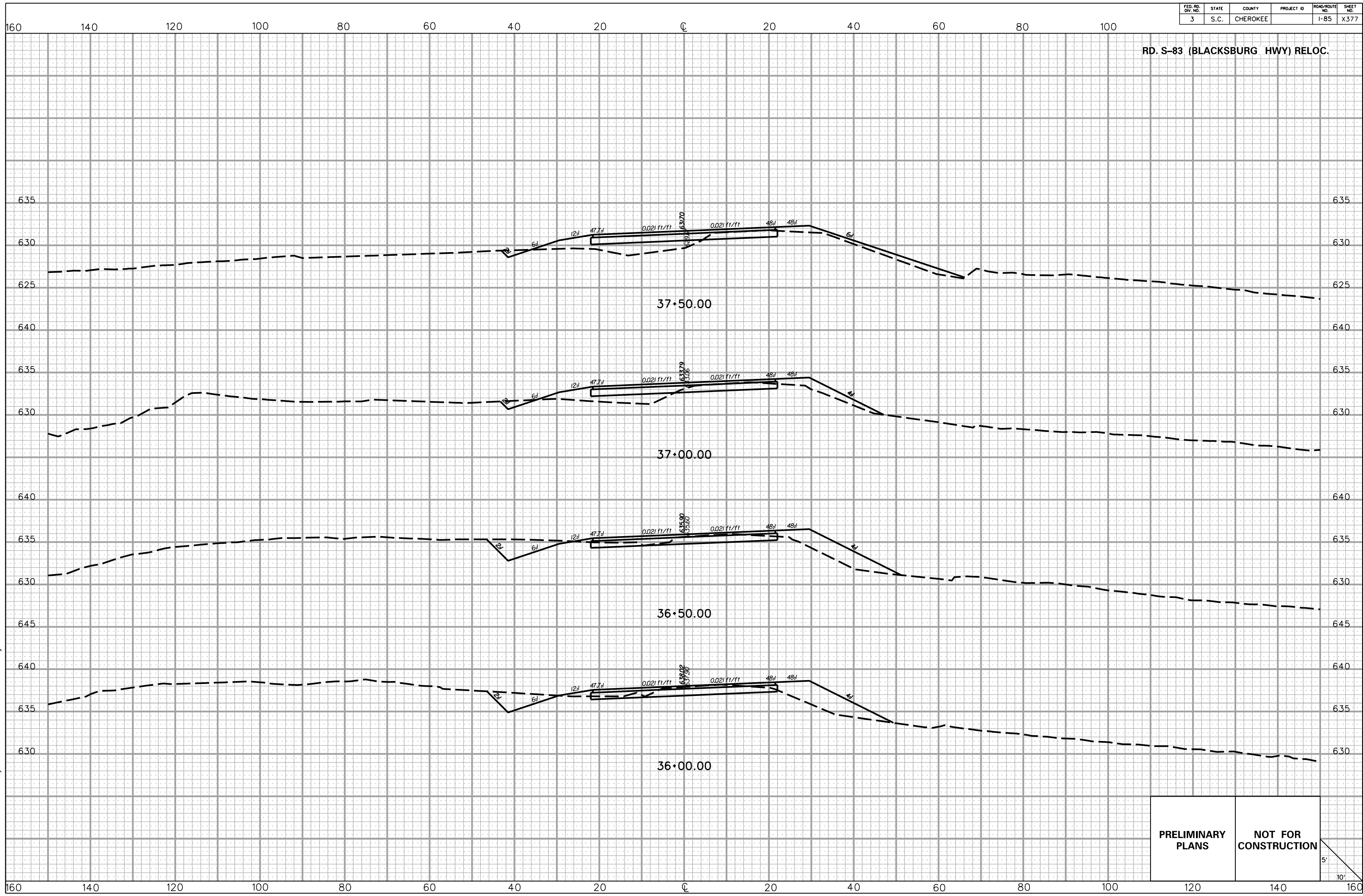
5/22/2017
L:\256026_185_Cherokee_County\X_Sect\FX\Exit 100\583REL_Fx.dgn

PRELIMINARY PLANS **NOT FOR CONSTRUCTION**

5'
10'

FED. RD. DIV. NO.	STATE	COUNTY	PROJECT ID	ROAD/ROUTE NO.	SHEET NO.
3	S.C.	CHEROKEE		I-85	X377

RD. S-83 (BLACKSBURG HWY) RELOC.



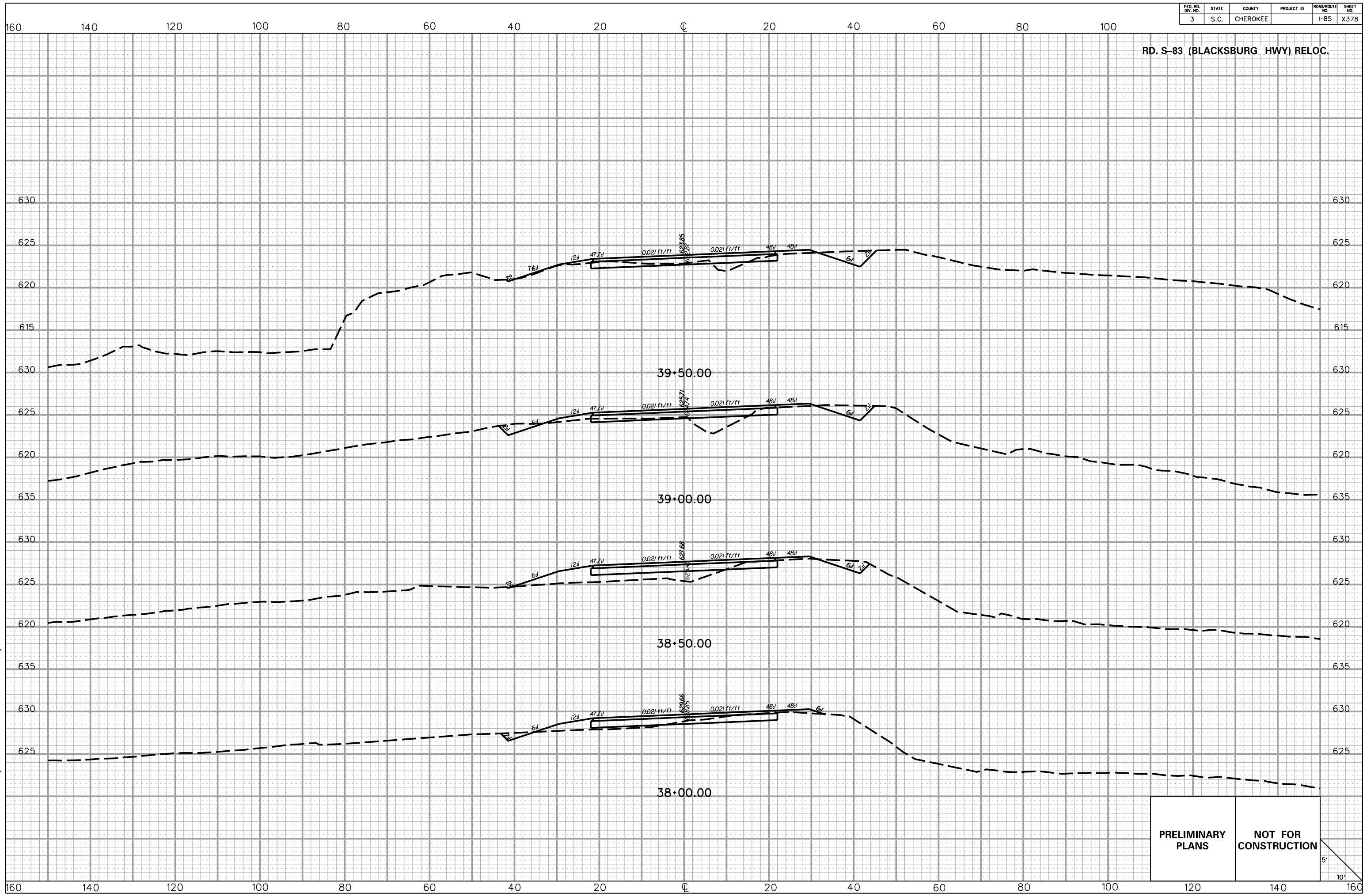
5/22/2017 L:\256026_185_Cherokee_County\X-Sect\FX\Exit 100\SB3REL_Fx.dgn

PRELIMINARY PLANS	NOT FOR CONSTRUCTION
------------------------------	---------------------------------

5'
10'

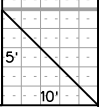
FED. RD. DIV. NO.	STATE	COUNTY	PROJECT ID	ROAD/ROUTE NO.	SHEET NO.
3	S.C.	CHEROKEE		I-85	X378

RD. S-83 (BLACKSBURG HWY) RELOC.



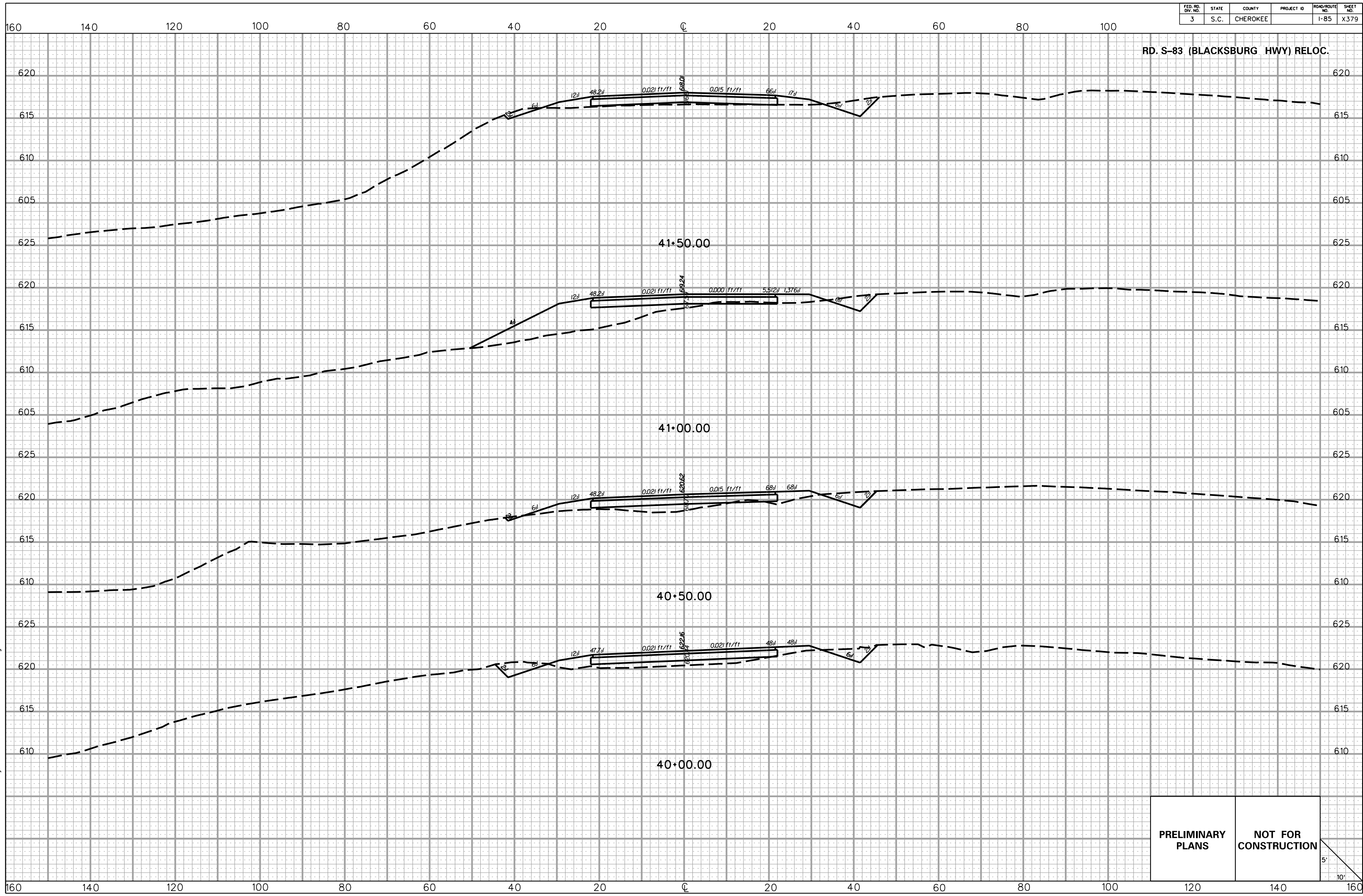
5/22/2017 L:\256026_185_Cherokee_County\X-Sect\FX\Exit 100\S83REL_Fx.dgn

PRELIMINARY PLANS **NOT FOR CONSTRUCTION**



FED. RD. DIV. NO.	STATE	COUNTY	PROJECT ID	ROAD/ROUTE NO.	SHEET NO.
3	S.C.	CHEROKEE		I-85	X379

RD. S-83 (BLACKSBURG HWY) RELOC.

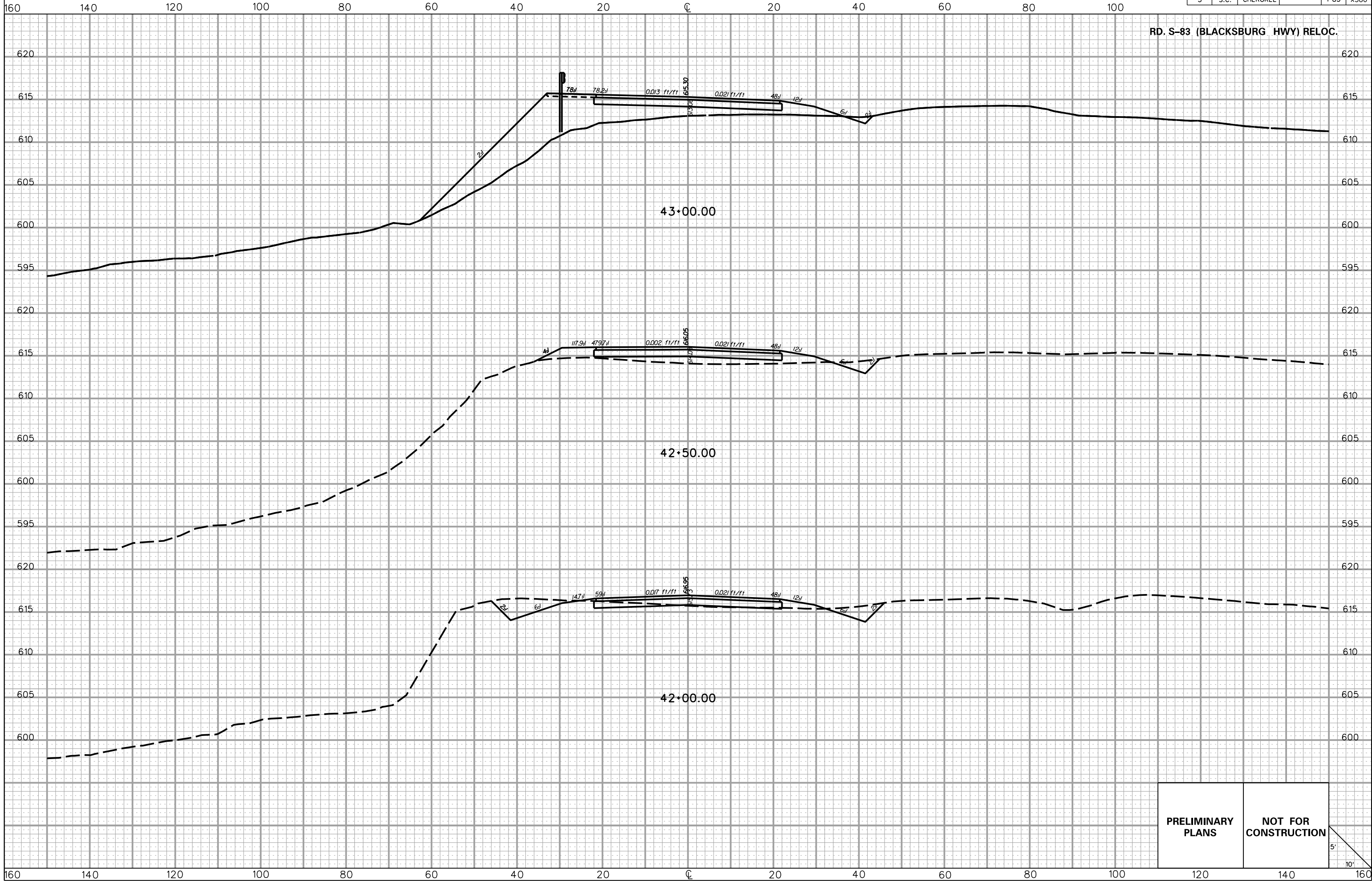


5/22/2017 L:\256026_185_Cherokee_County\X-Sect\FX\Exit 100\S83REL_Fx.dgn

PRELIMINARY PLANS	NOT FOR CONSTRUCTION
------------------------------	---------------------------------

5'
10'

FED. RD. DIV. NO.	STATE	COUNTY	PROJECT ID	ROAD/ROUTE NO.	SHEET NO.
3	S.C.	CHEROKEE		I-85	X380



5/22/2017 L:\256026_185_Cherokee_County\X_Sect\FX\Exit 100\83REL_Fx.dgn

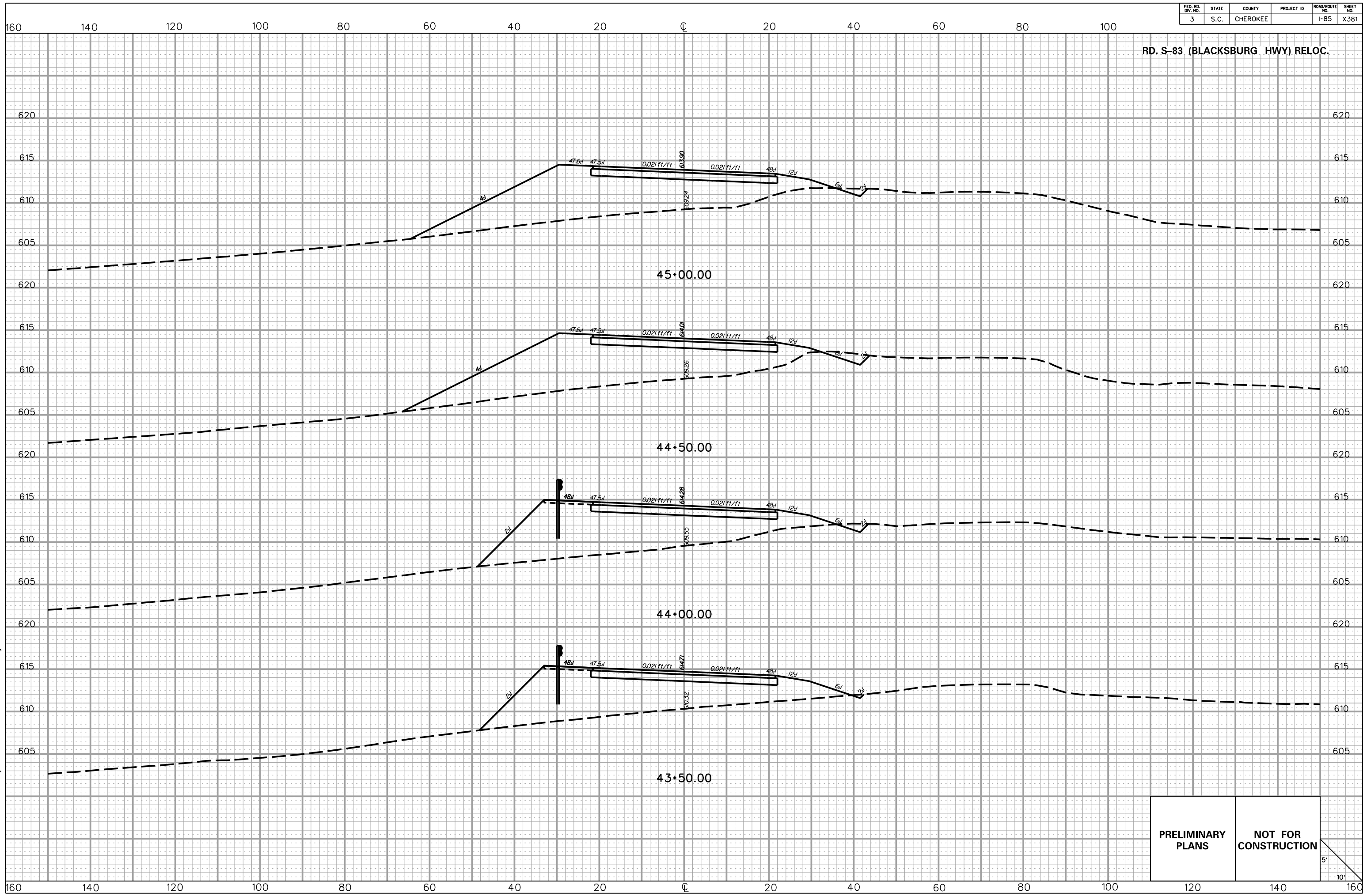
PRELIMINARY PLANS

NOT FOR CONSTRUCTION

5'
10'

FED. RD. DIV. NO.	STATE	COUNTY	PROJECT ID	ROAD/ROUTE NO.	SHEET NO.
3	S.C.	CHEROKEE		I-85	X381

RD. S-83 (BLACKSBURG HWY) RELOC.



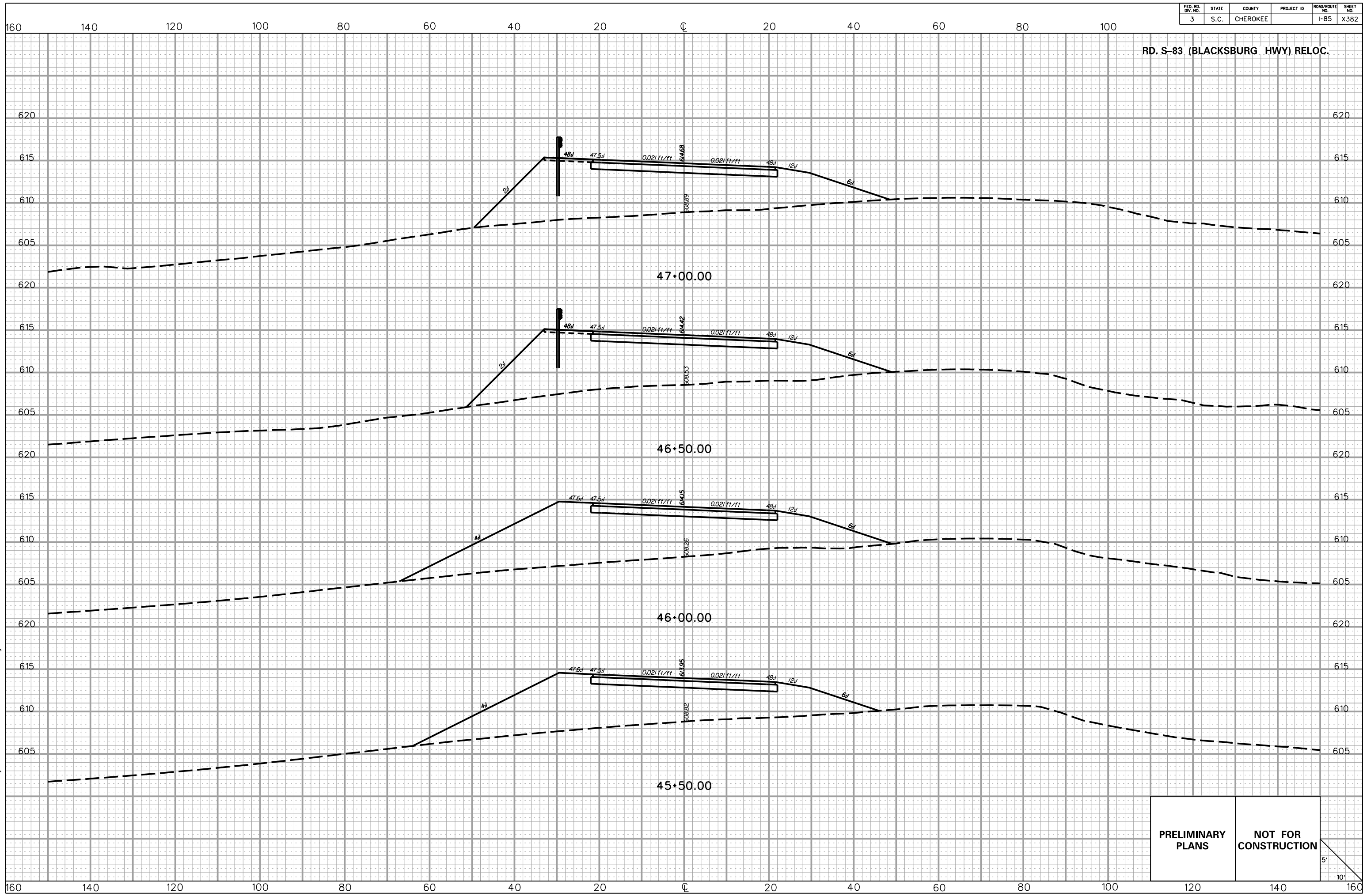
5/22/2017 L:\256026_185_Cherokee_County\X-Sect\FX\Exit 100\583REL_Fx.dgn

PRELIMINARY PLANS	NOT FOR CONSTRUCTION
------------------------------	---------------------------------

5'
10'

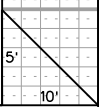
FED. RD. DIV. NO.	STATE	COUNTY	PROJECT ID	ROAD/ROUTE NO.	SHEET NO.
3	S.C.	CHEROKEE		I-85	X382

RD. S-83 (BLACKSBURG HWY) RELOC.



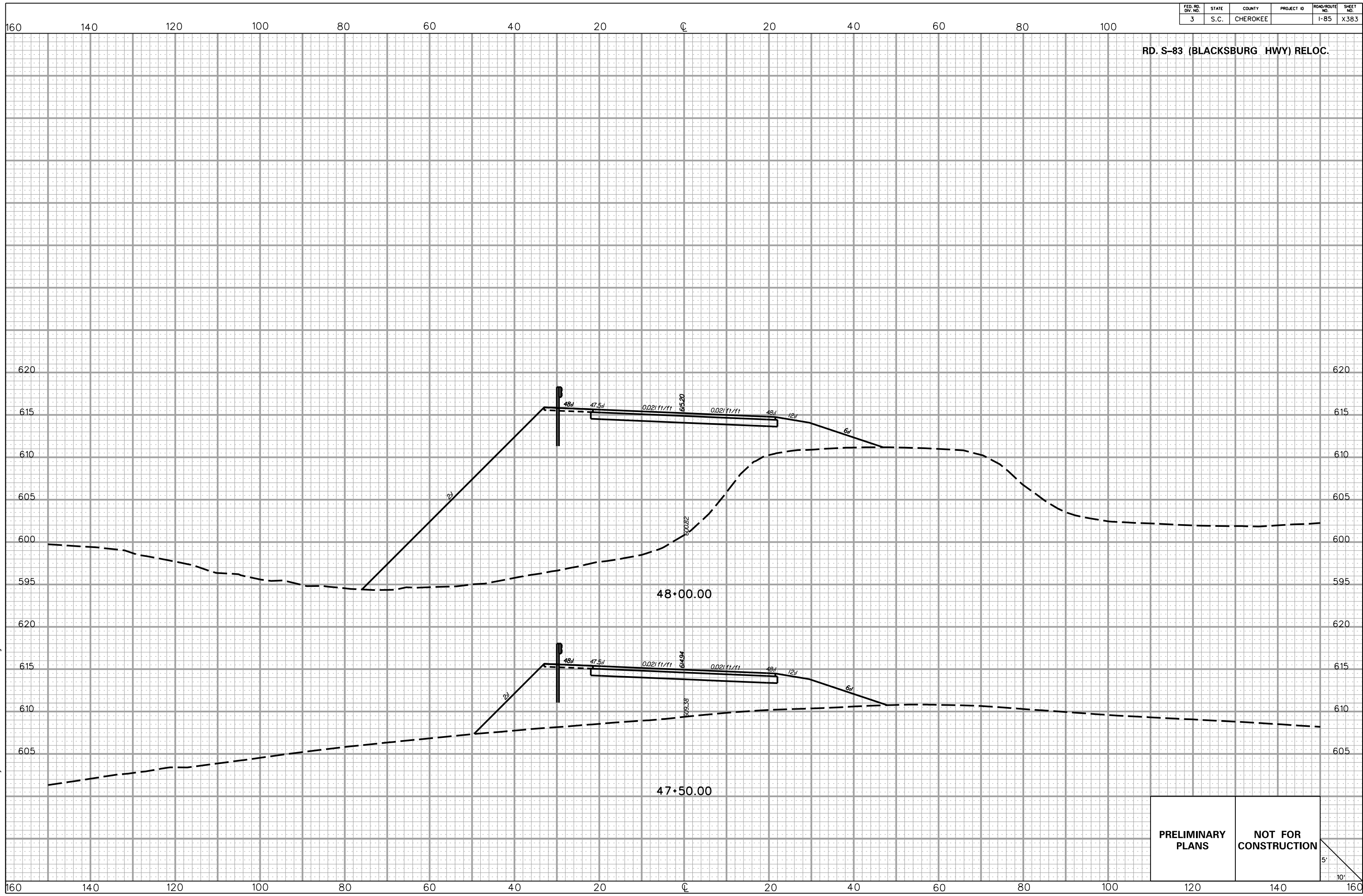
5/22/2017 L:\256026_185_Cherokee_County\X-Sect\FX\Exit 100\S83REL_Fx.dgn

PRELIMINARY PLANS **NOT FOR CONSTRUCTION**



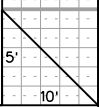
FED. RD. DIV. NO.	STATE	COUNTY	PROJECT ID	ROAD/ROUTE NO.	SHEET NO.
3	S.C.	CHEROKEE		I-85	X383

RD. S-83 (BLACKSBURG HWY) RELOC.



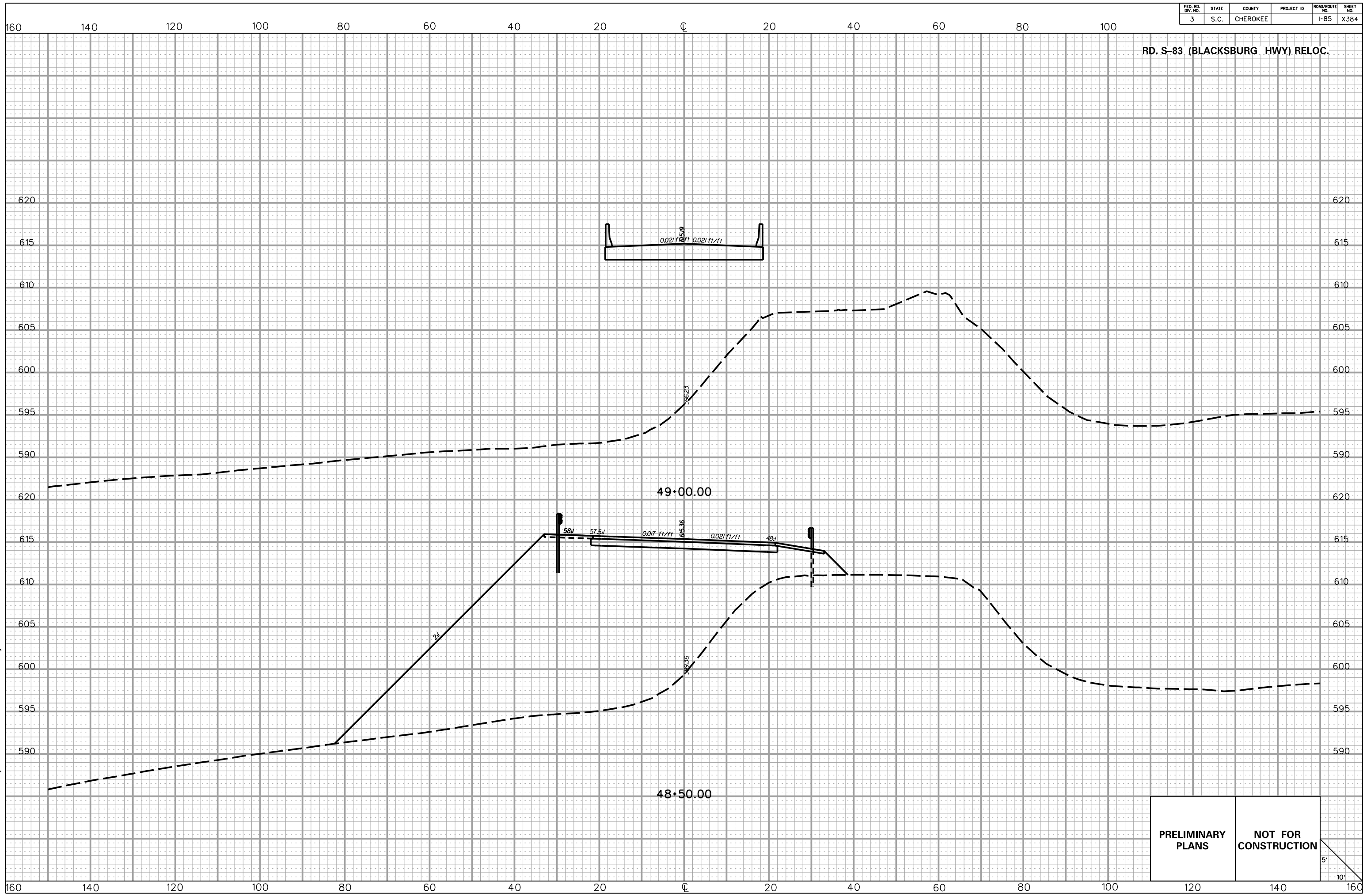
5/22/2017 L:\256026_185_Cherokee_County\X-Sect\FX\Exit 100\S83REL_FX.dgn

PRELIMINARY PLANS **NOT FOR CONSTRUCTION**



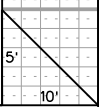
FED. RD. DIV. NO.	STATE	COUNTY	PROJECT ID	ROAD/ROUTE NO.	SHEET NO.
3	S.C.	CHEROKEE		I-85	X384

RD. S-83 (BLACKSBURG HWY) RELOC.



5/22/2017 L:\256026_185_Cherokee_County\X-Sect\FX\Exit 100\583REL_FX.dgn

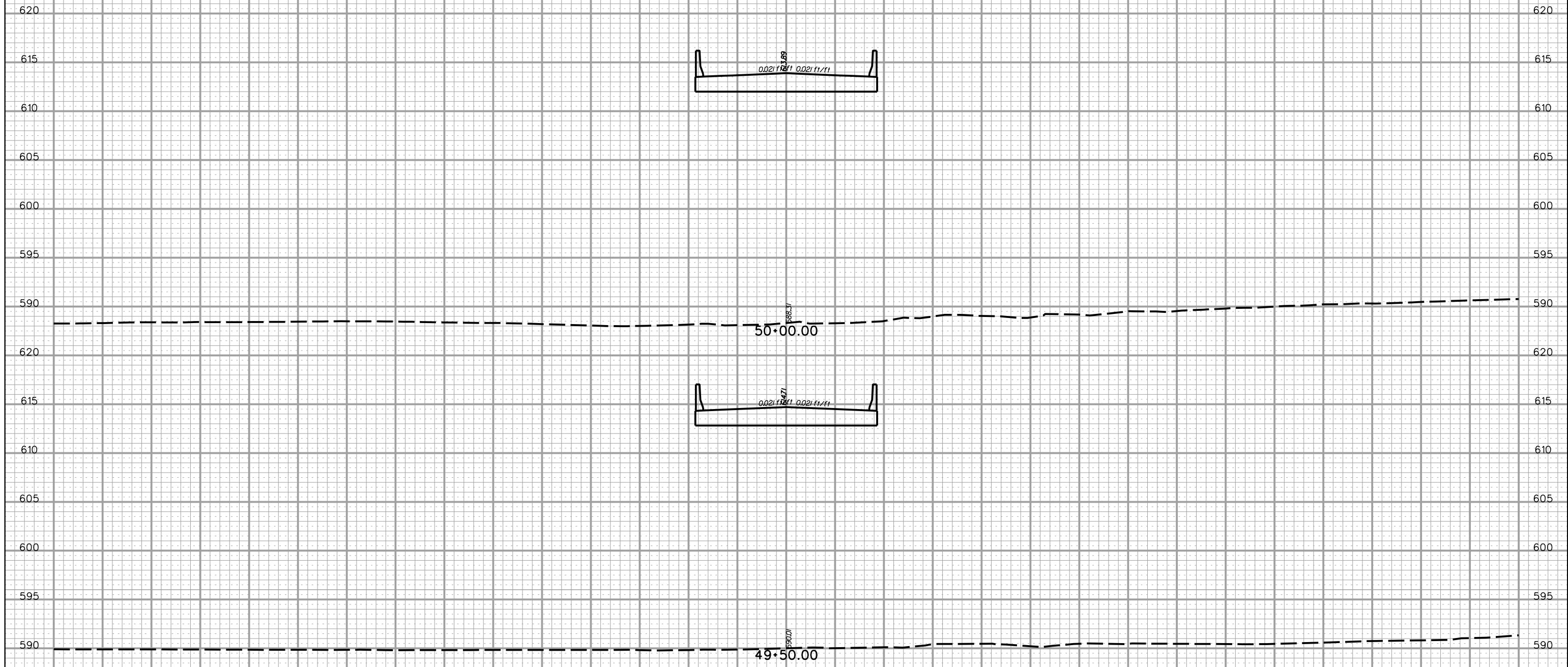
PRELIMINARY PLANS **NOT FOR CONSTRUCTION**



FED. RD. DIV. NO.	STATE	COUNTY	PROJECT ID	ROAD/ROUTE NO.	SHEET NO.
3	S.C.	CHEROKEE		I-85	X385

160 140 120 100 80 60 40 20 0 20 40 60 80 100

RD. S-83 (BLACKSBURG HWY) RELOC.



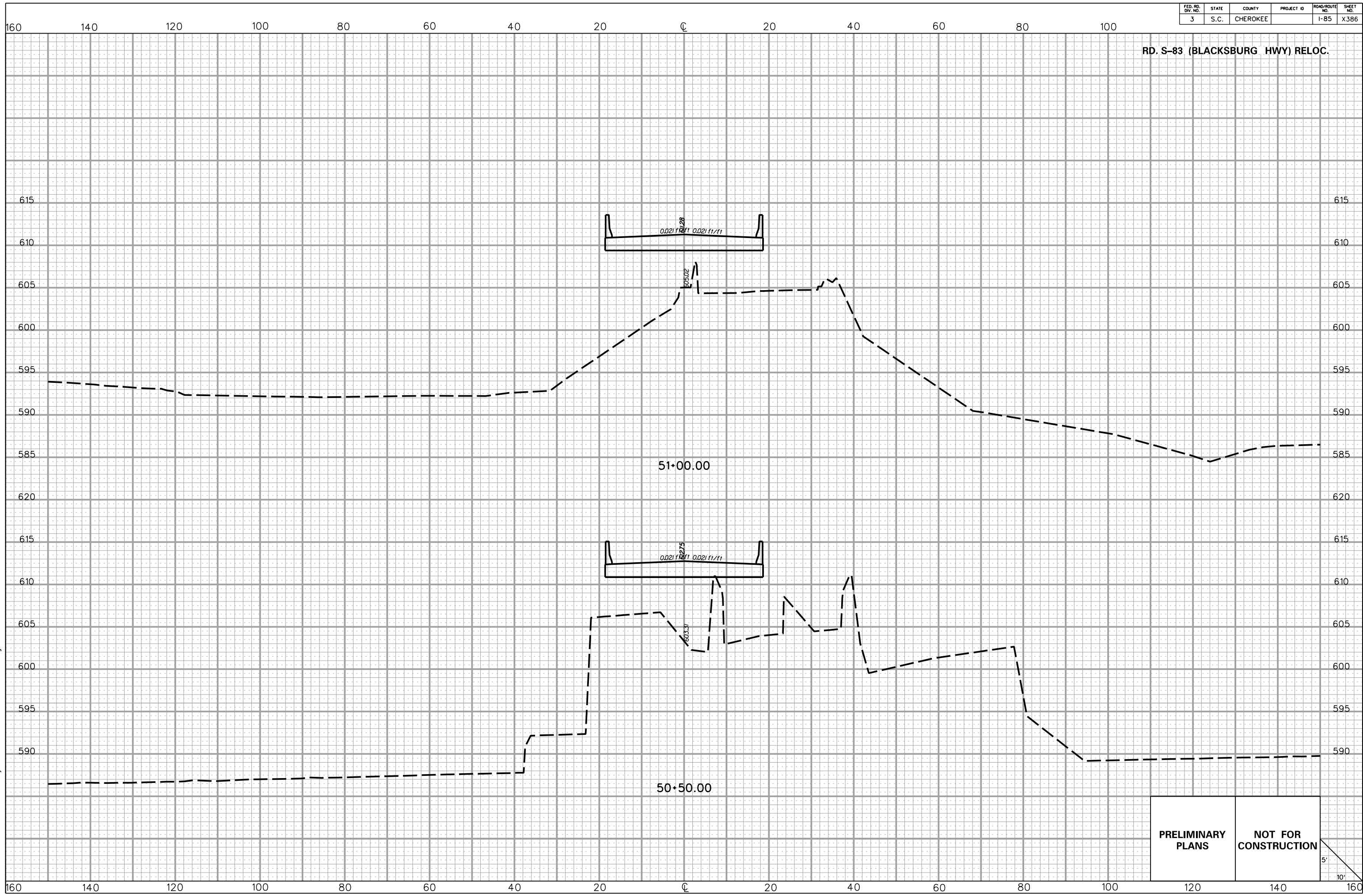
5/22/2017 L:\256026_185_Cherokee_County\X-Sect\FX\Exit 100\S83REL_Fx.dgn

160 140 120 100 80 60 40 20 0 20 40 60 80 100 120 140 160

PRELIMINARY PLANS	NOT FOR CONSTRUCTION	5' 10'
------------------------------	---------------------------------	-----------

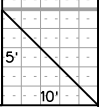
FED. RD. DIV. NO.	STATE	COUNTY	PROJECT ID	ROAD/ROUTE NO.	SHEET NO.
3	S.C.	CHEROKEE		I-85	X386

RD. S-83 (BLACKSBURG HWY) RELOC.



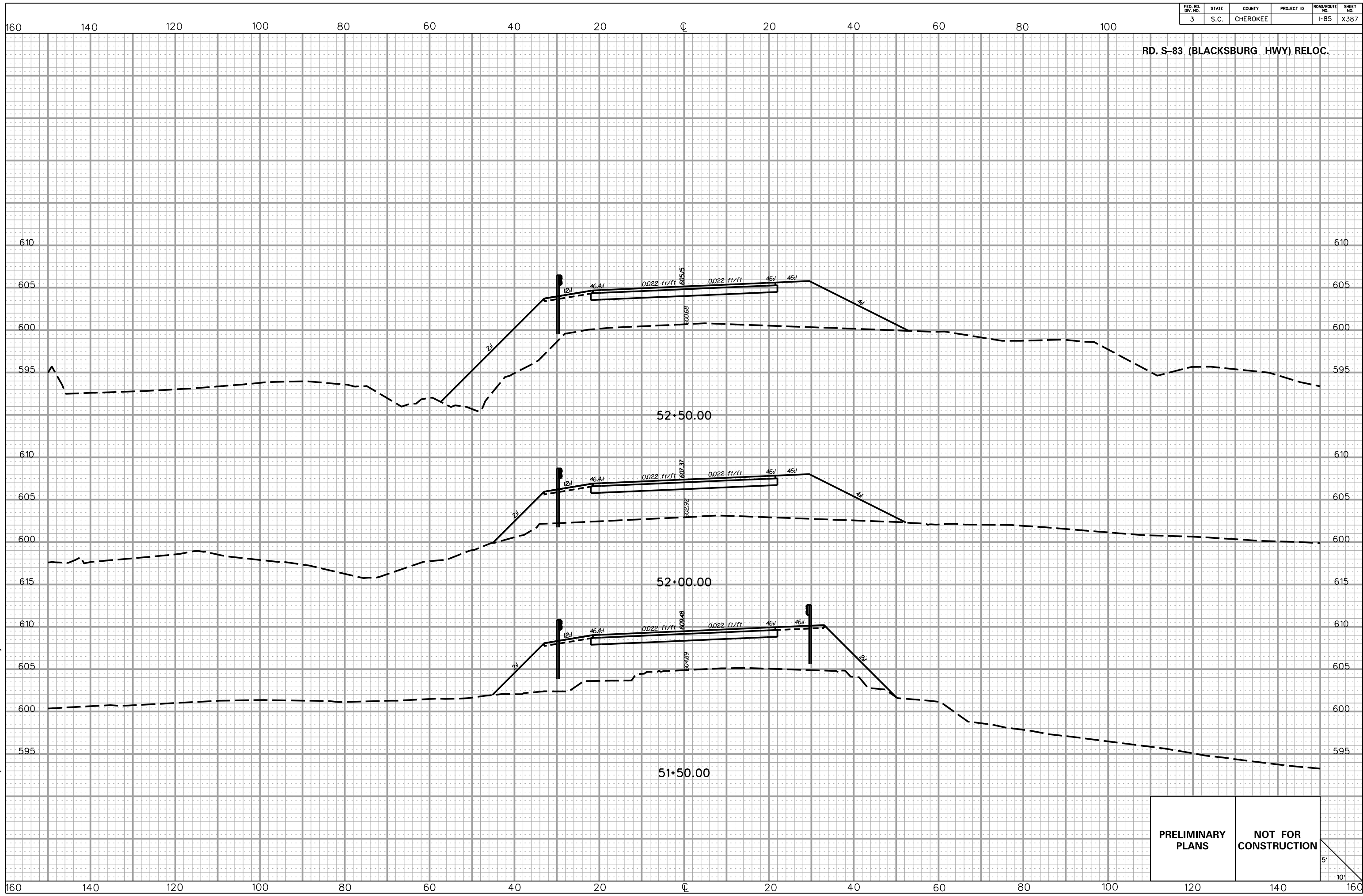
5/22/2017 L:\256026_185_Cherokee_County\X-Sect\FX\Exit 100\S83REL_Fx.dgn

PRELIMINARY PLANS **NOT FOR CONSTRUCTION**



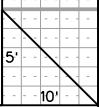
FED. RD. DIV. NO.	STATE	COUNTY	PROJECT ID	ROAD/ROUTE NO.	SHEET NO.
3	S.C.	CHEROKEE		I-85	X387

RD. S-83 (BLACKSBURG HWY) RELOC.



5/22/2017 L:\256026_185_Cherokee_County\X-Sect\FX\Exit 100\SB3REL_FX.dgn

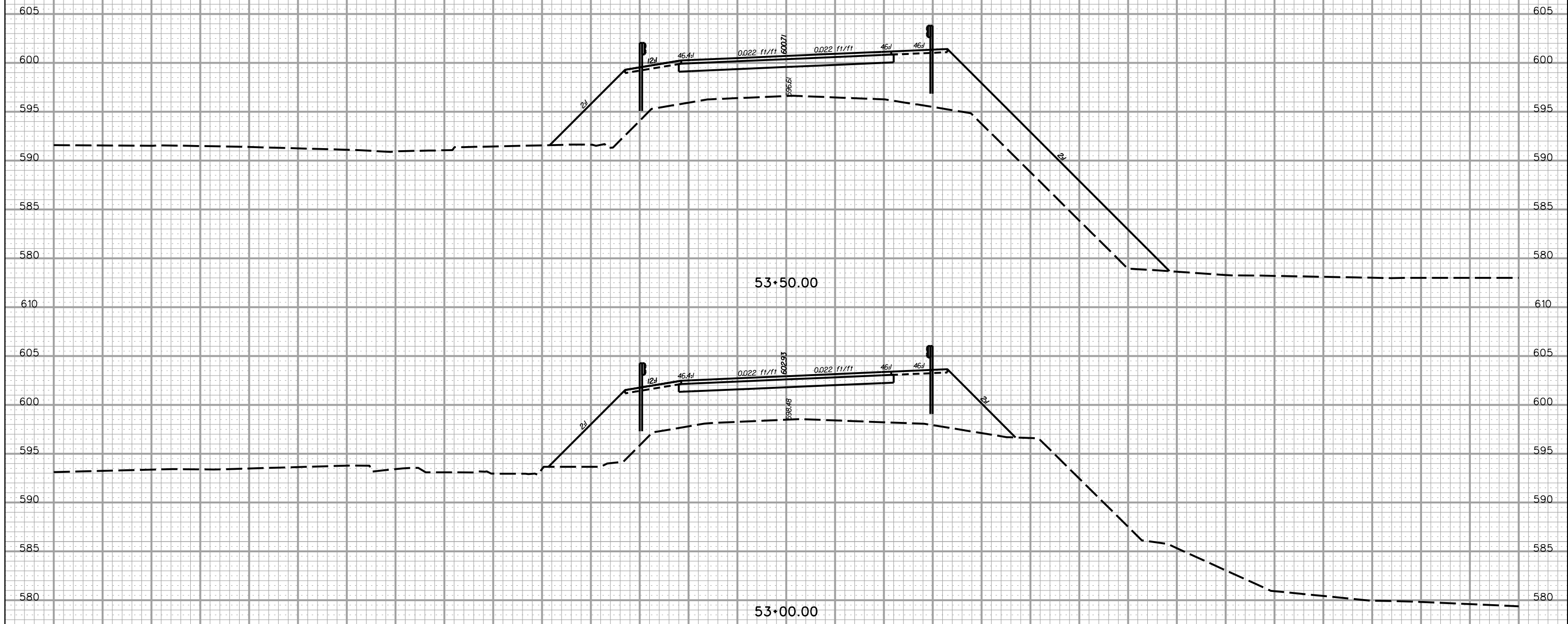
PRELIMINARY PLANS **NOT FOR CONSTRUCTION**



FED. RD. DIV. NO.	STATE	COUNTY	PROJECT ID	ROAD/ROUTE NO.	SHEET NO.
3	S.C.	CHEROKEE		I-85	X388

160 140 120 100 80 60 40 20 0 20 40 60 80 100

RD. S-83 (BLACKSBURG HWY) RELOC.



5/22/2017 L:\256026_185_Cherokee_County\X-Sect\FX\Exit 100\583REL_Fx.dgn

PRELIMINARY PLANS	NOT FOR CONSTRUCTION
----------------------	-------------------------

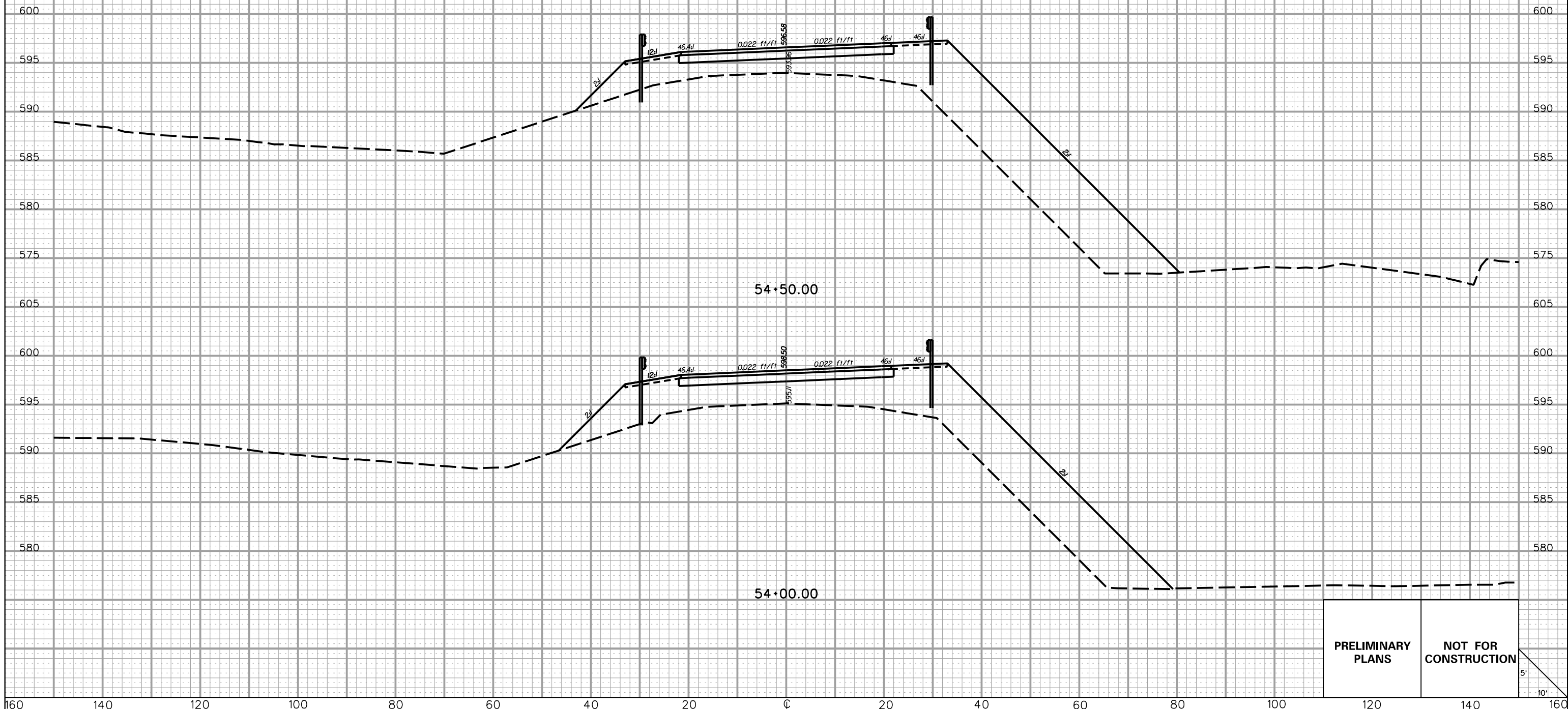
5'
10'

160 140 120 100 80 60 40 20 0 20 40 60 80 100 120 140 160

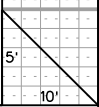
FED. RD. DIV. NO.	STATE	COUNTY	PROJECT ID	ROAD/ROUTE NO.	SHEET NO.
3	S.C.	CHEROKEE		I-85	X389

160 140 120 100 80 60 40 20 0 20 40 60 80 100

RD. S-83 (BLACKSBURG HWY) RELOC.



PRELIMINARY PLANS NOT FOR CONSTRUCTION



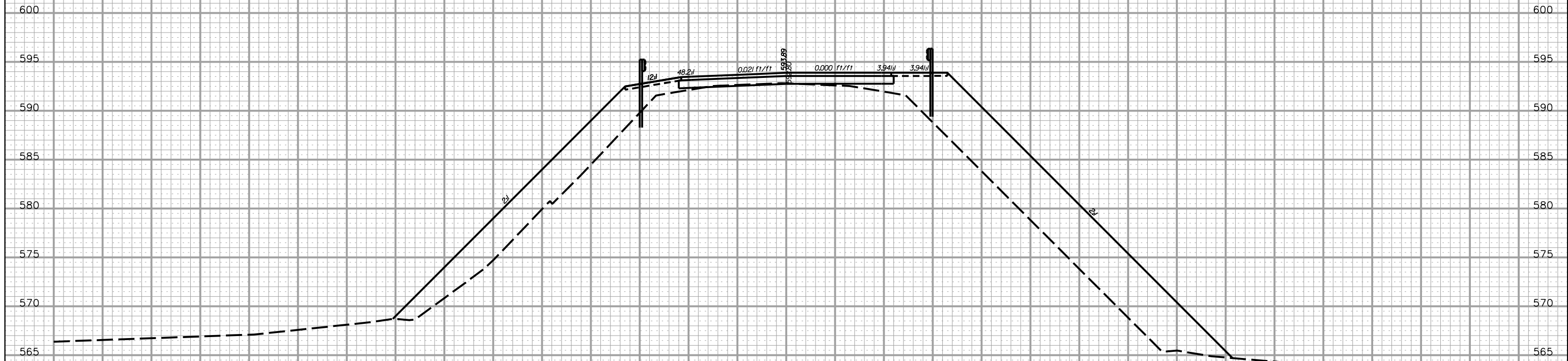
5/22/2017 L:\256026_185_Cherokee_County\X-Sect\FX\Exit 100\S83REL_FX.dgn

160 140 120 100 80 60 40 20 0 20 40 60 80 100 120 140 160

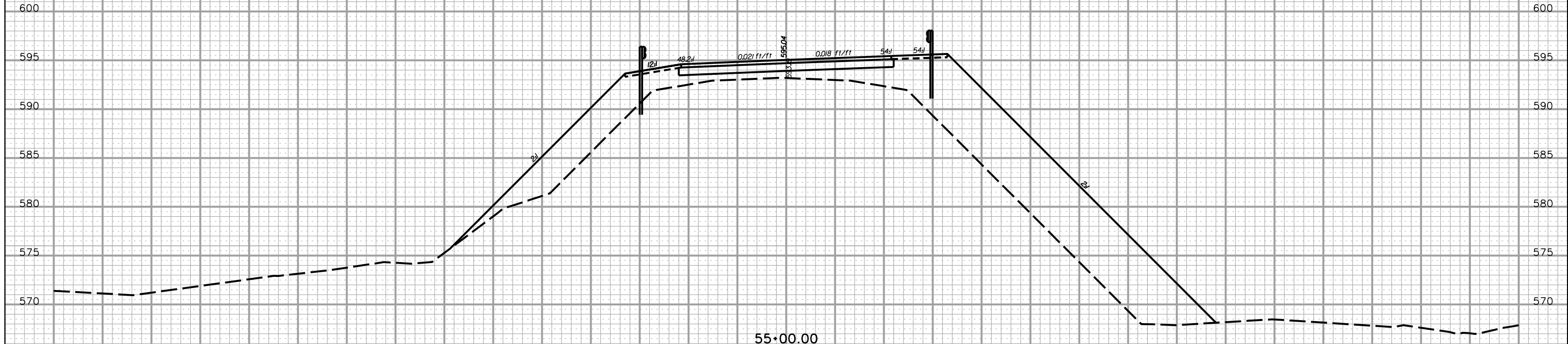
FED. RD. DIV. NO.	STATE	COUNTY	PROJECT ID	ROAD/ROUTE NO.	SHEET NO.
3	S.C.	CHEROKEE		I-85	X390

160 140 120 100 80 60 40 20 0 20 40 60 80 100

RD. S-83 (BLACKSBURG HWY) RELOC.

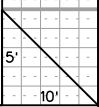


55+50.00



55+00.00

PRELIMINARY PLANS **NOT FOR CONSTRUCTION**



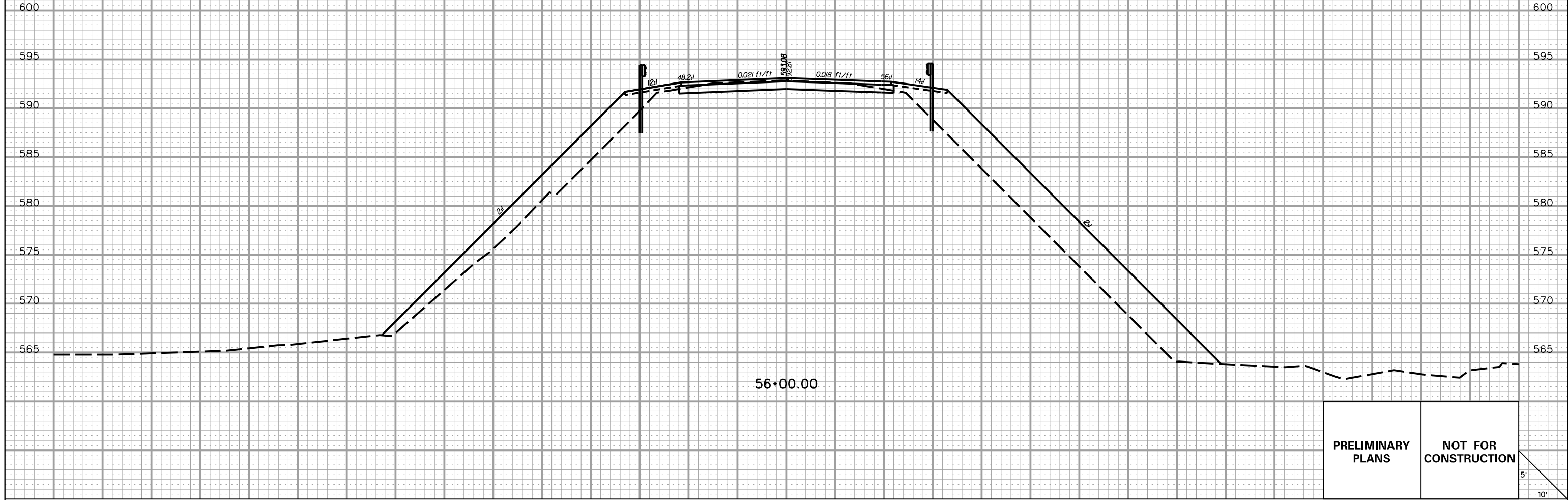
5/22/2017 L:\256026_185_Cherokee_County\X-Sect\FX\Exit 100\583REL_FX.dgn

160 140 120 100 80 60 40 20 0 20 40 60 80 100 120 140 160

FED. RD. DIV. NO.	STATE	COUNTY	PROJECT ID	ROAD/ROUTE NO.	SHEET NO.
3	S.C.	CHEROKEE		I-85	X391

160 140 120 100 80 60 40 20 0 20 40 60 80 100

RD. S-83 (BLACKSBURG HWY) RELOC.



5/22/2017 L:\256026_185_Cherokee_County\X-Sect\FX\Exit 100\583REL_FX.dgn

160 140 120 100 80 60 40 20 0 20 40 60 80 100 120 140 160

FED. RD. DIV. NO.	STATE	COUNTY	PROJECT ID	ROAD/ROUTE NO.	SHEET NO.
3	S.C.	CHEROKEE		I-85	X392

160 140 120 100 80 60 40 20 0 20 40 60 80 100

SIMPER RD. RELOC.

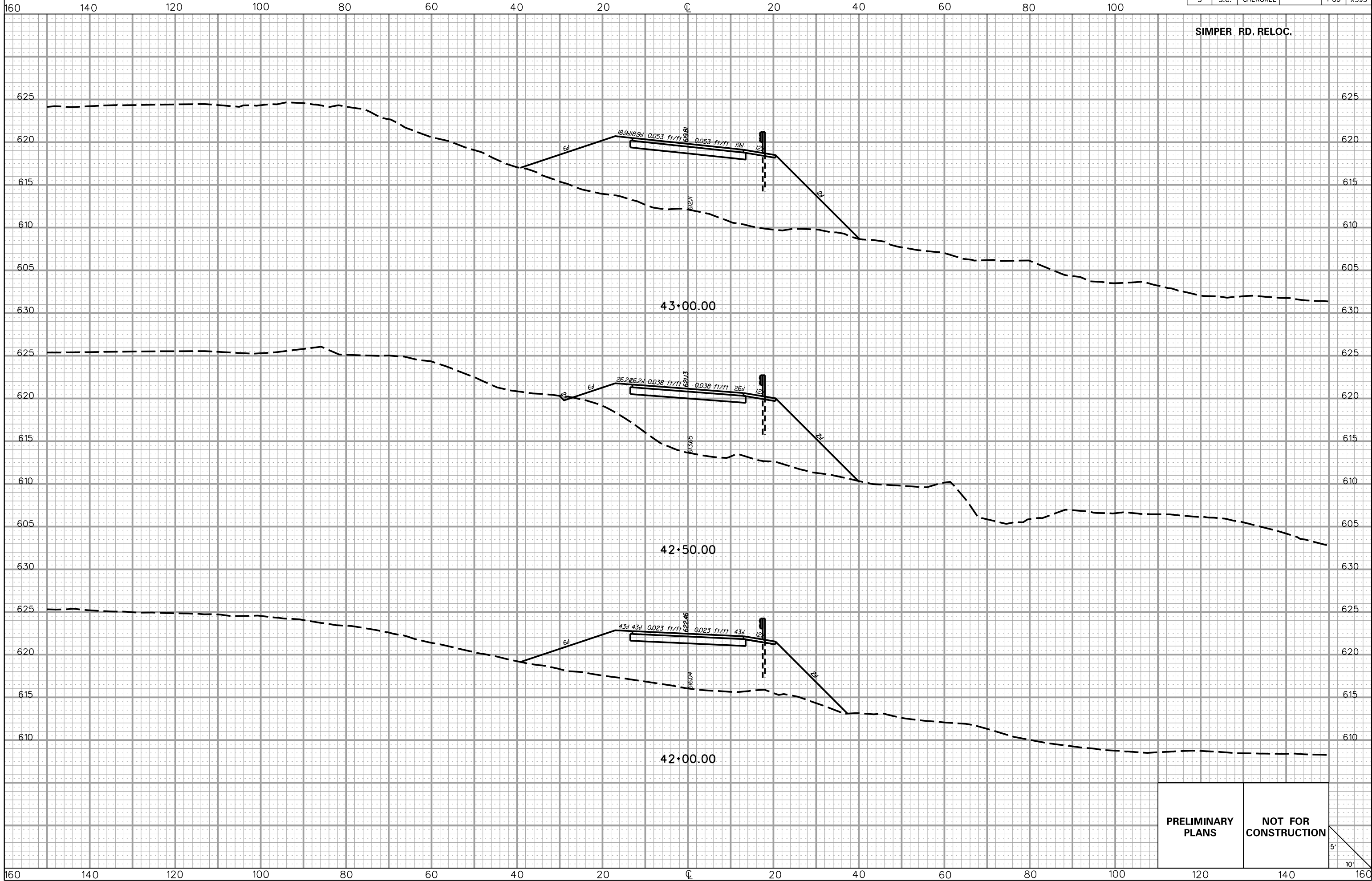


5/22/2017 L:\256026_185_Cherokee_County\X-Sect\FX\Exit 100\SIMPERREL_FX.dgn

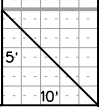
PRELIMINARY PLANS	NOT FOR CONSTRUCTION	5' 10'
------------------------------	---------------------------------	-----------

160 140 120 100 80 60 40 20 0 20 40 60 80 100 120 140 160

FED. RD. DIV. NO.	STATE	COUNTY	PROJECT ID	ROAD/ROUTE NO.	SHEET NO.
3	S.C.	CHEROKEE		I-85	X393



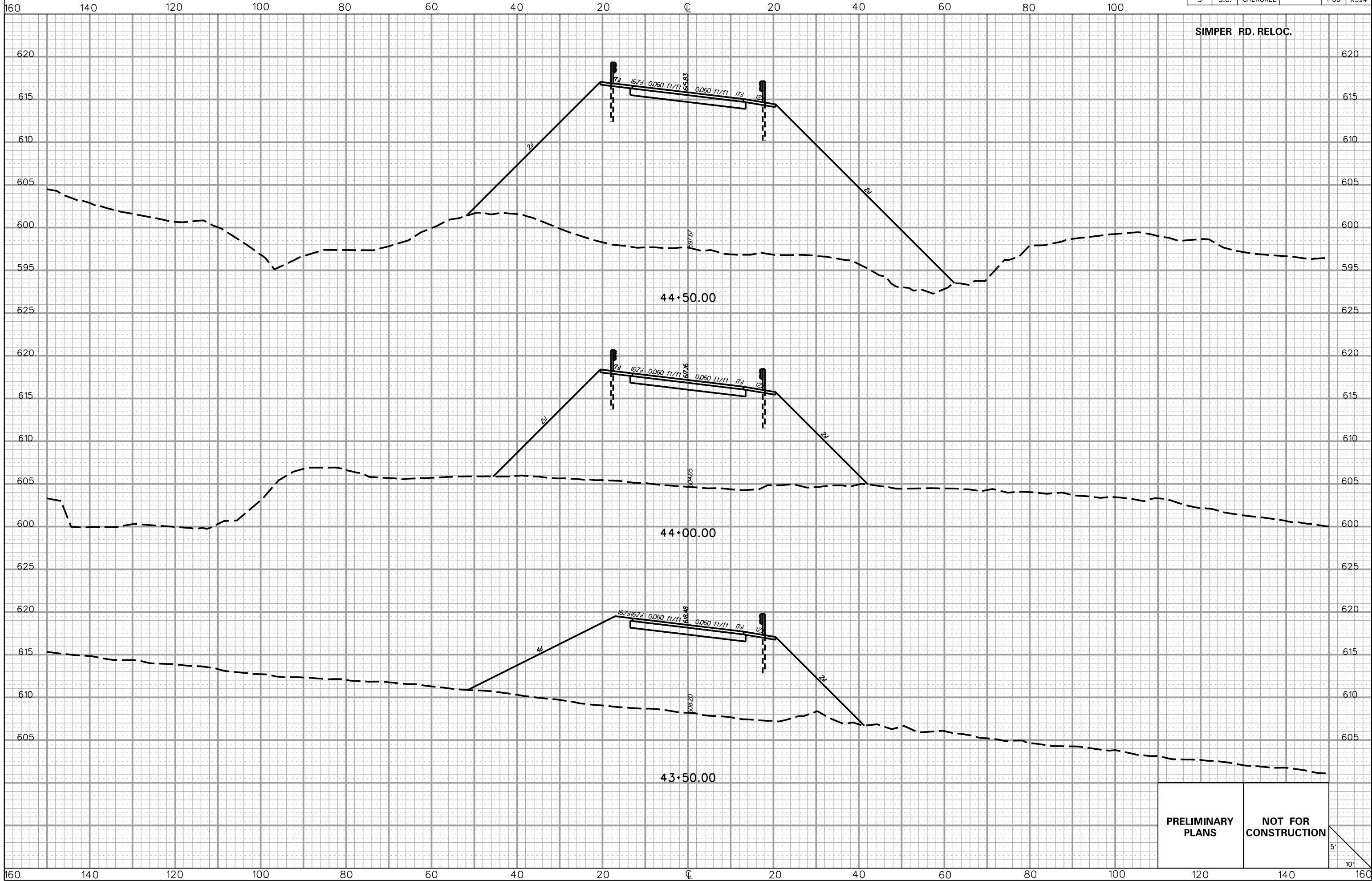
PRELIMINARY PLANS **NOT FOR CONSTRUCTION**



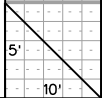
5/22/2017
L:\256026_185_Cherokee_County\X-Sect\FX\Exit 100 SIMPERREL_FX.dgn

FED. RD. DIV. NO.	STATE	COUNTY	PROJECT ID	ROAD/ROUTE NO.	SHEET NO.
3	S.C.	CHEROKEE		I-85	X394

SIMPER RD. RELOC.



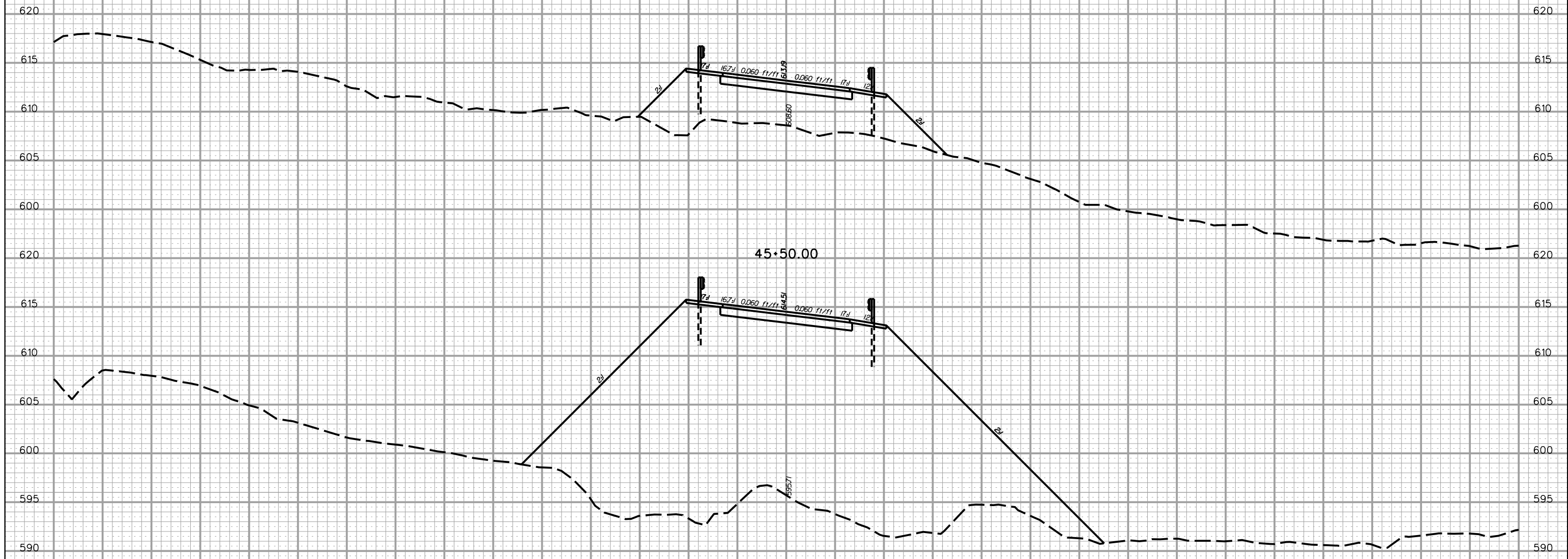
PRELIMINARY PLANS **NOT FOR CONSTRUCTION**



FED. RD. DIV. NO.	STATE	COUNTY	PROJECT ID	ROAD/ROUTE NO.	SHEET NO.
3	S.C.	CHEROKEE		I-85	X395

160 140 120 100 80 60 40 20 0 20 40 60 80 100

SIMPER RD. RELOC.



PRELIMINARY PLANS

NOT FOR CONSTRUCTION

5'
10'

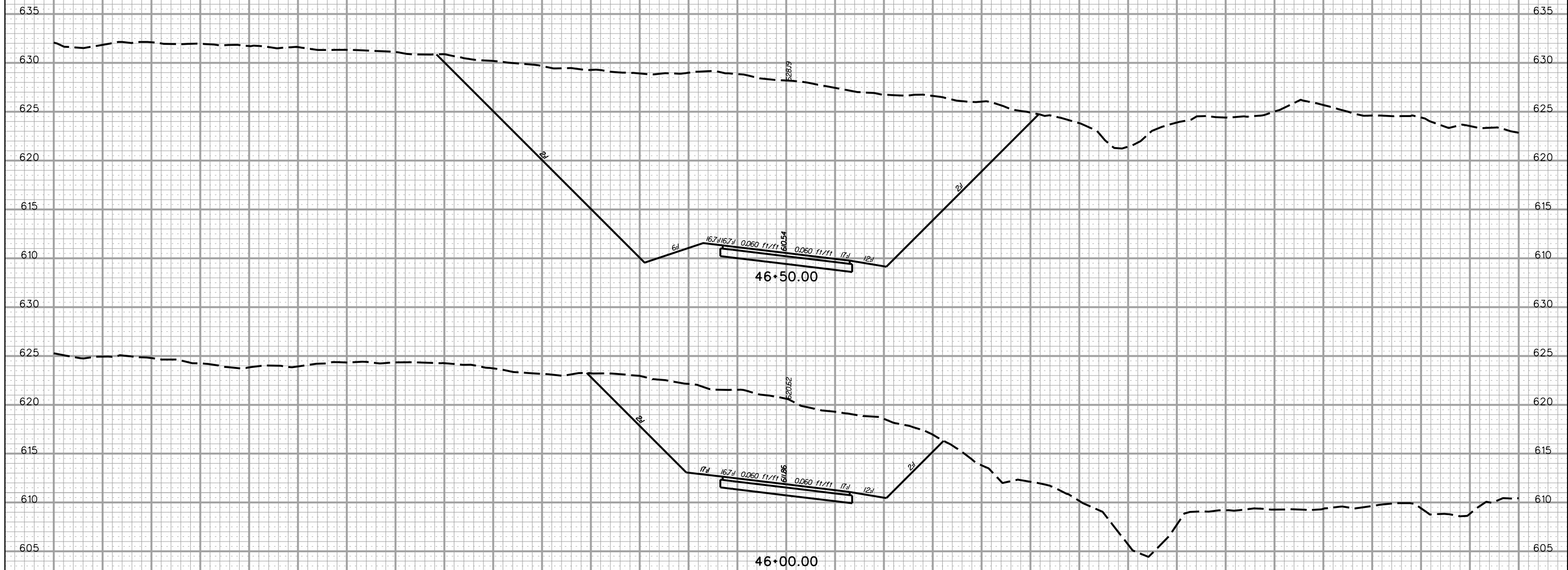
5/22/2017
L:\256026_185_Cherokee_County\X-Sect\FX\Exit 100\SIMPERREL_FX.dgn

160 140 120 100 80 60 40 20 0 20 40 60 80 100 120 140 160

FED. RD. DIV. NO.	STATE	COUNTY	PROJECT ID	ROAD/ROUTE NO.	SHEET NO.
3	S.C.	CHEROKEE		I-85	X396

160 140 120 100 80 60 40 20 0 20 40 60 80 100

SIMPER RD. RELOC.



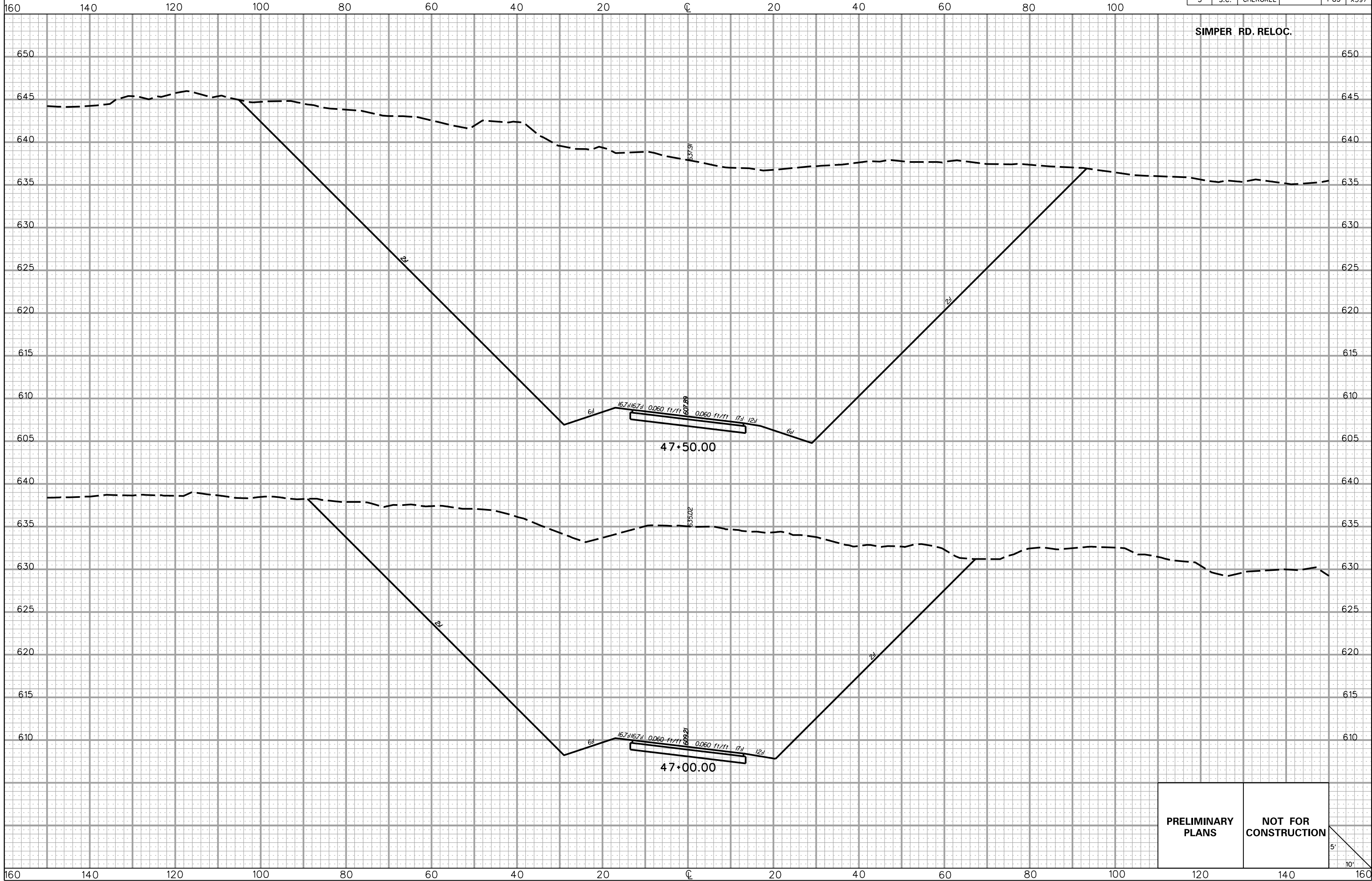
PRELIMINARY PLANS **NOT FOR CONSTRUCTION**

5'
10'

5/22/2017
L:\256026_185_Cherokee_County\X-Sect\FX\Exit 100 SIMPERREL_FX.dgn

160 140 120 100 80 60 40 20 0 20 40 60 80 100 120 140 160

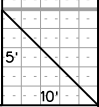
FED. RD. DIV. NO.	STATE	COUNTY	PROJECT ID	ROAD/ROUTE NO.	SHEET NO.
3	S.C.	CHEROKEE		I-85	X397



5/22/2017 L:\256026_185_Cherokee_County\X-Sect\FX\Exit 100\SIMPERREL_FX.dgn

PRELIMINARY PLANS

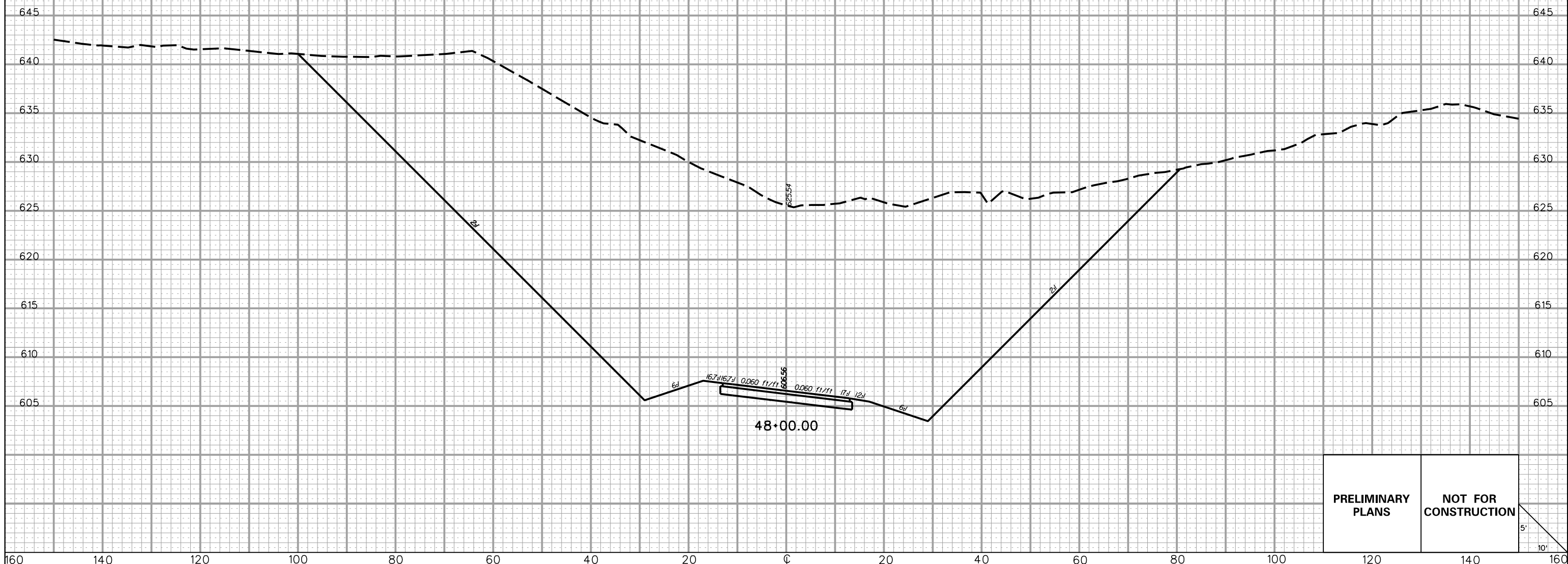
NOT FOR CONSTRUCTION



FED. RD. DIV. NO.	STATE	COUNTY	PROJECT ID	ROAD/ROUTE NO.	SHEET NO.
3	S.C.	CHEROKEE		I-85	X398

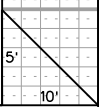
160 140 120 100 80 60 40 20 0 20 40 60 80 100

SIMPER RD. RELOC.



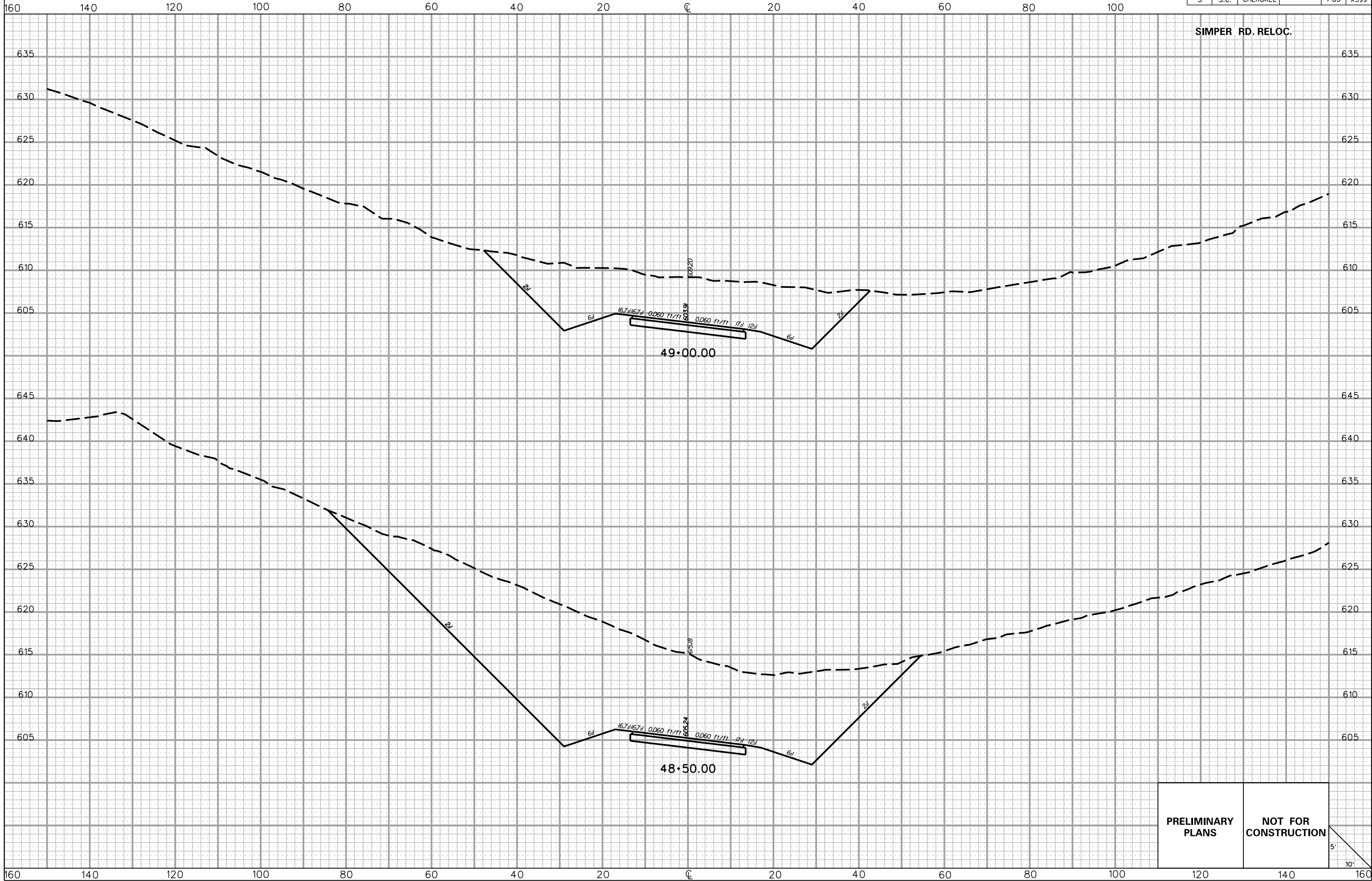
PRELIMINARY PLANS

NOT FOR CONSTRUCTION



5/22/2017
L:\256026_185_Cherokee_County\X-Sect\FX\Exit 100\SIMPERREL_FX.dgn

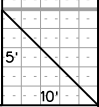
FED. RD. DIV. NO.	STATE	COUNTY	PROJECT ID	ROAD/ROUTE NO.	SHEET NO.
3	S.C.	CHEROKEE		I-85	X399



5/22/2017 L:\256026_185_Cherokee_County\X-Sect\FX\Exit 100\SIMPERREL_FX.dgn

PRELIMINARY PLANS

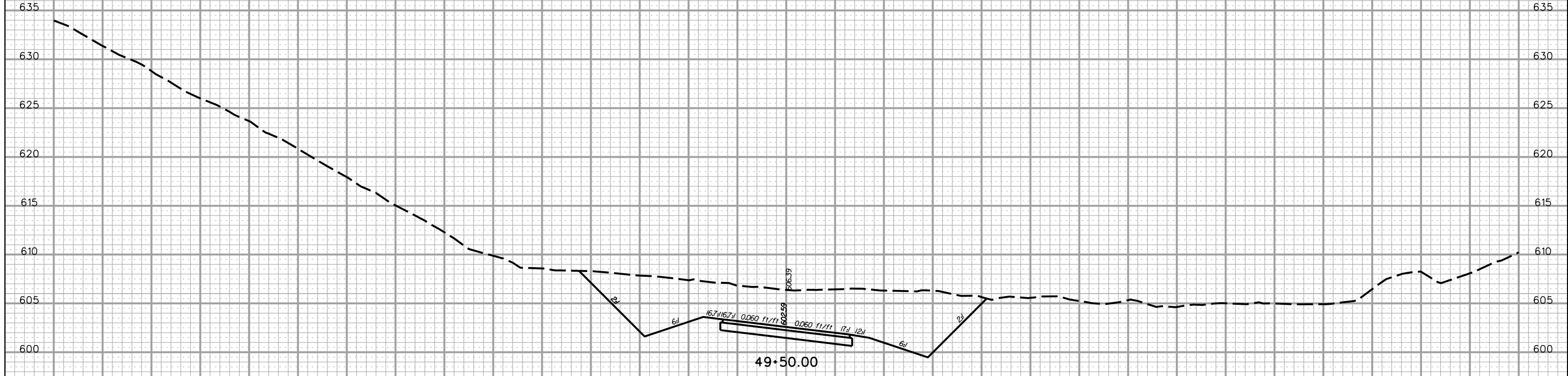
NOT FOR CONSTRUCTION



FED. RD. DIV. NO.	STATE	COUNTY	PROJECT ID	ROAD/ROUTE NO.	SHEET NO.
3	S.C.	CHEROKEE		I-85	X400

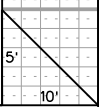
160 140 120 100 80 60 40 20 0 20 40 60 80 100

SIMPER RD. RELOC.



PRELIMINARY PLANS

NOT FOR CONSTRUCTION



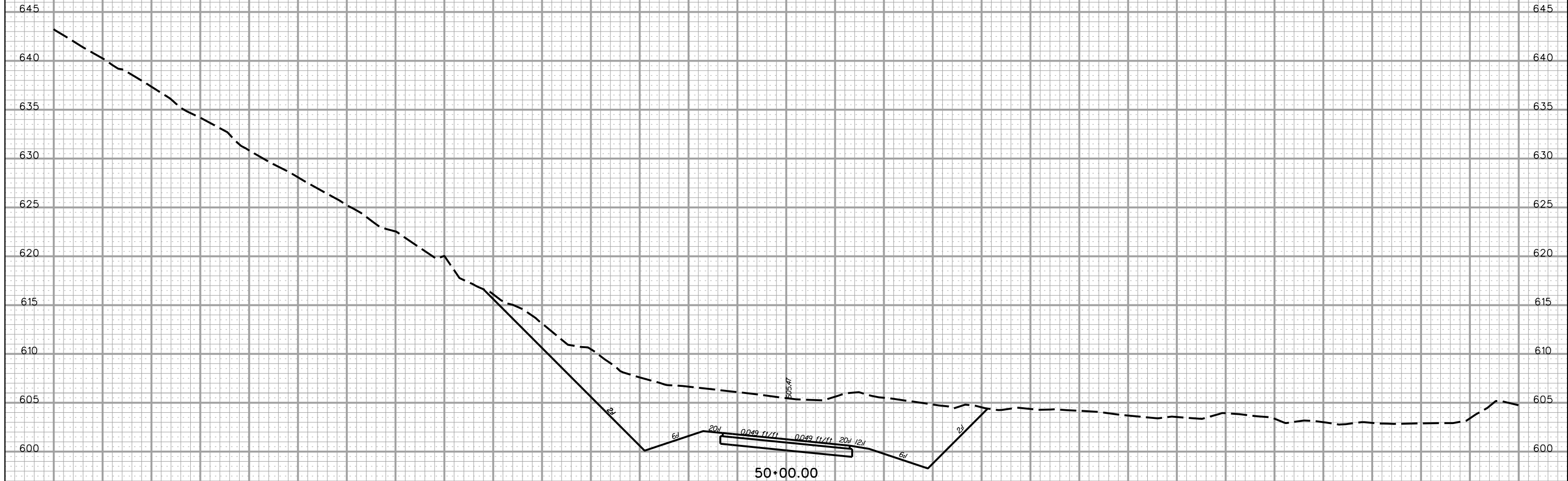
5/22/2017 L:\256026_185_Cherokee_County\X-Sect\FX\Exit 100\SIMPERREL_FX.dgn

160 140 120 100 80 60 40 20 0 20 40 60 80 100 120 140 160

FED. RD. DIV. NO.	STATE	COUNTY	PROJECT ID	ROAD/ROUTE NO.	SHEET NO.
3	S.C.	CHEROKEE		I-85	X401

160 140 120 100 80 60 40 20 0 20 40 60 80 100

SIMPER RD. RELOC.



PRELIMINARY PLANS

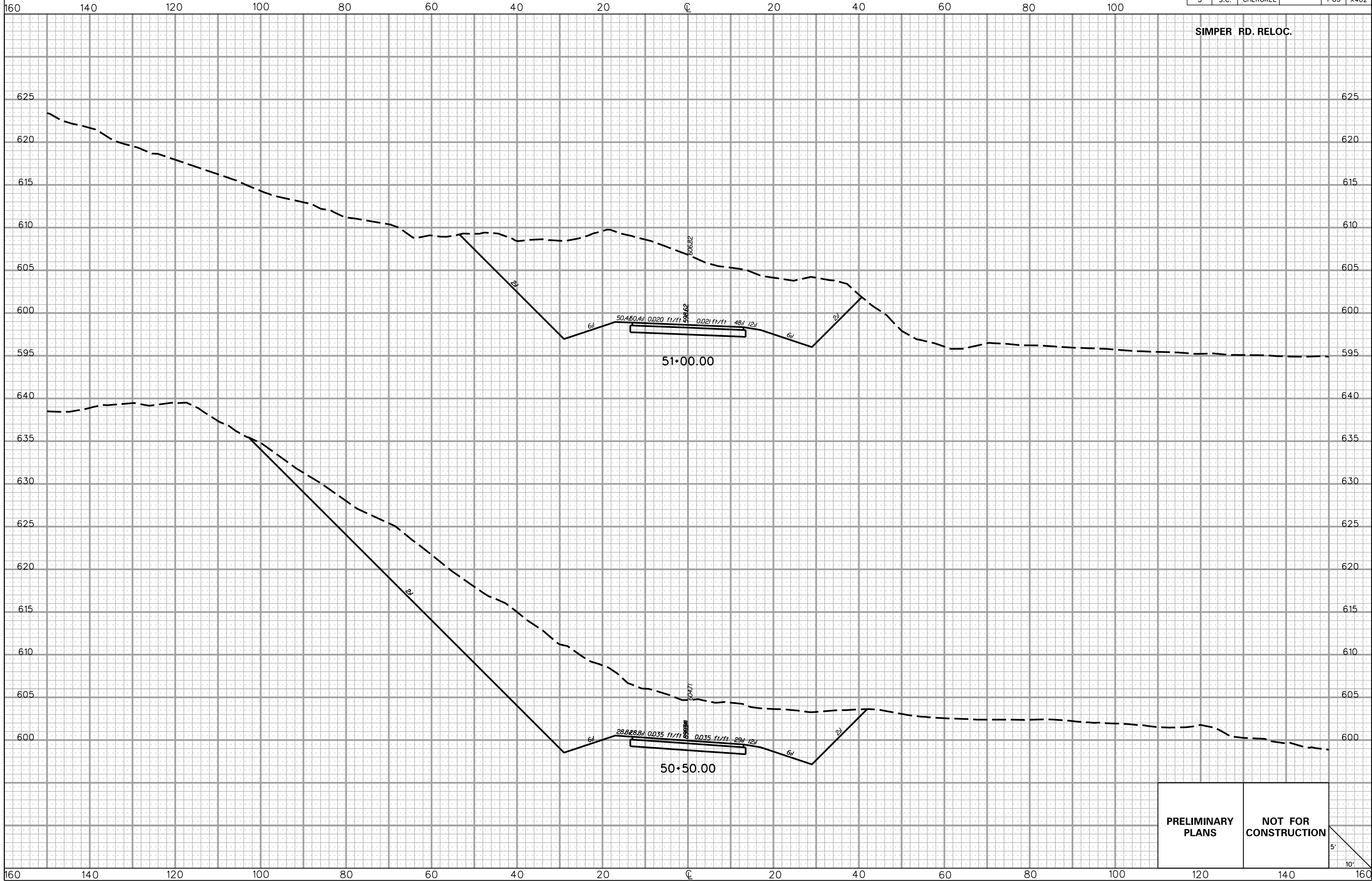
NOT FOR CONSTRUCTION

5'
10'

5/22/2017 L:\256026_185_Cherokee_County\X-Sect\FX\Exit 100\SIMPERREL_FX.dgn

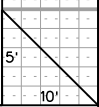
160 140 120 100 80 60 40 20 0 20 40 60 80 100 120 140 160

FED. RD. DIV. NO.	STATE	COUNTY	PROJECT ID	ROAD/ROUTE NO.	SHEET NO.
3	S.C.	CHEROKEE		I-85	X402



PRELIMINARY PLANS

NOT FOR CONSTRUCTION

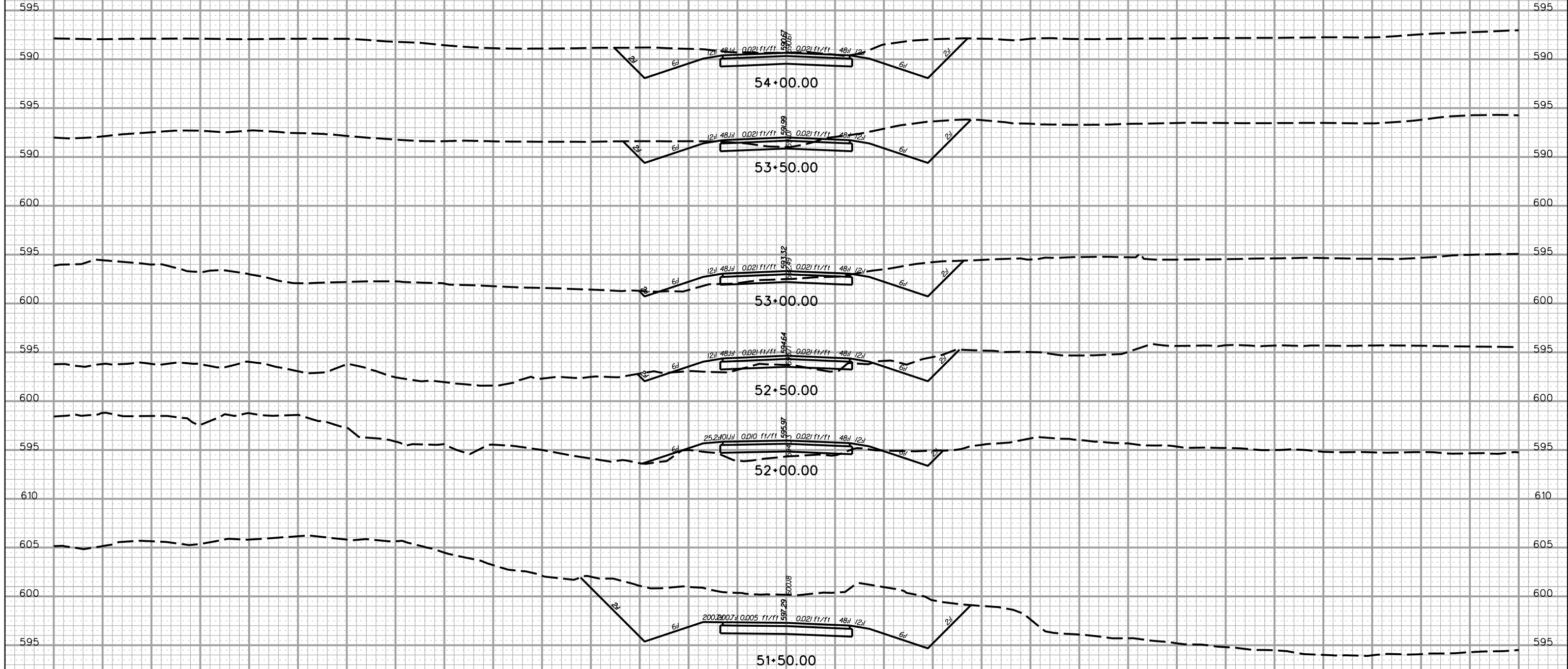


5/22/2017 L:\256026_185_Cherokee_County\X-Sect\FX\Exit 100\SIMPERREL_FX.dgn

FED. RD. DIV. NO.	STATE	COUNTY	PROJECT ID	ROAD/ROUTE NO.	SHEET NO.
3	S.C.	CHEROKEE		I-85	X403

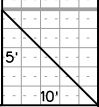
160 140 120 100 80 60 40 20 0 20 40 60 80 100

SIMPER RD. RELOC.



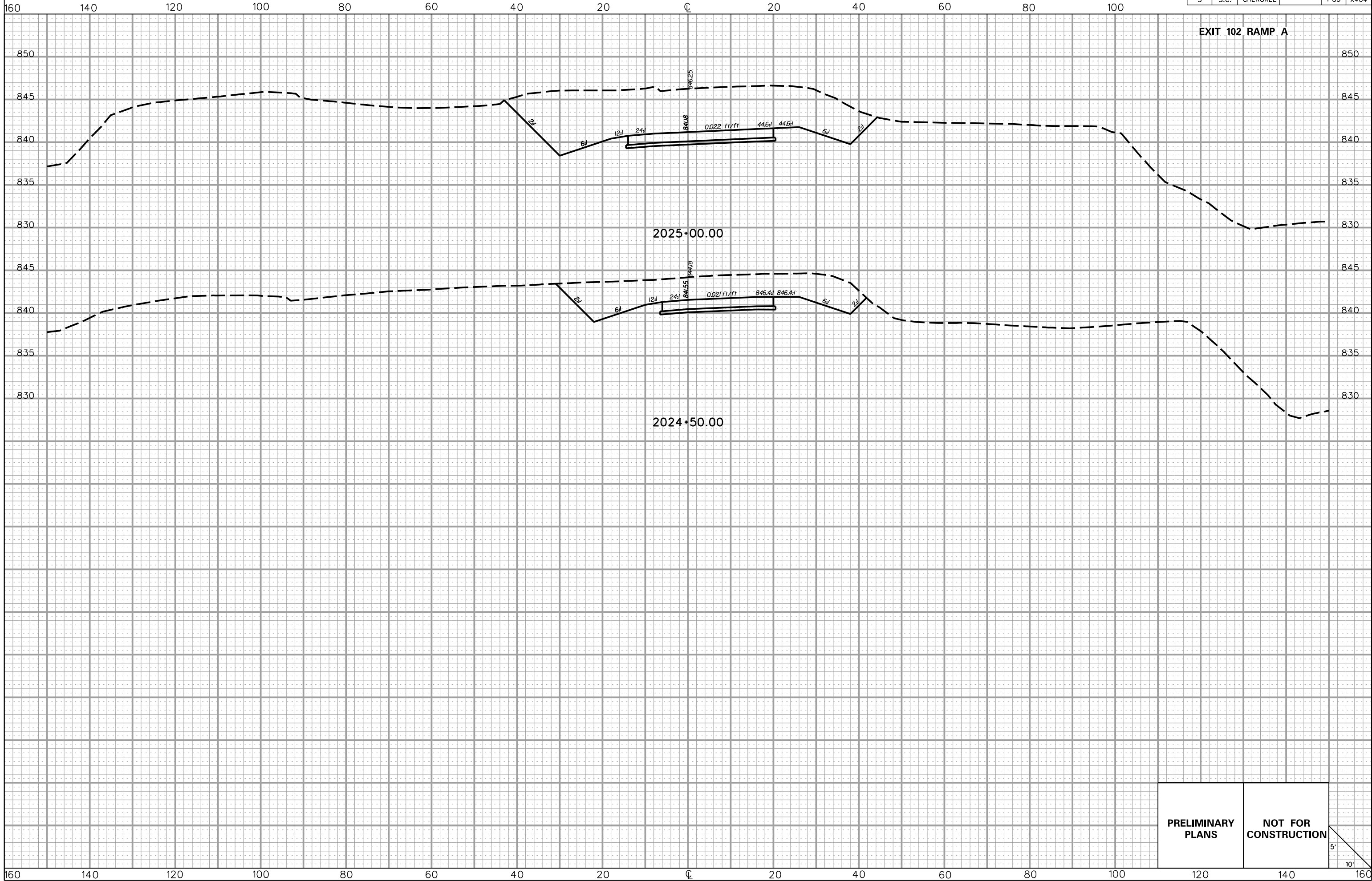
5/22/2017
L:\256026_185_Cherokee_County\X-Sect\FX\Exit 100\SIMPERREL_FX.dgn

PRELIMINARY PLANS
NOT FOR CONSTRUCTION



160 140 120 100 80 60 40 20 0 20 40 60 80 100 120 140 160

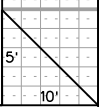
FED. RD. DIV. NO.	STATE	COUNTY	PROJECT ID	ROAD/ROUTE NO.	SHEET NO.
3	S.C.	CHEROKEE		I-85	X404



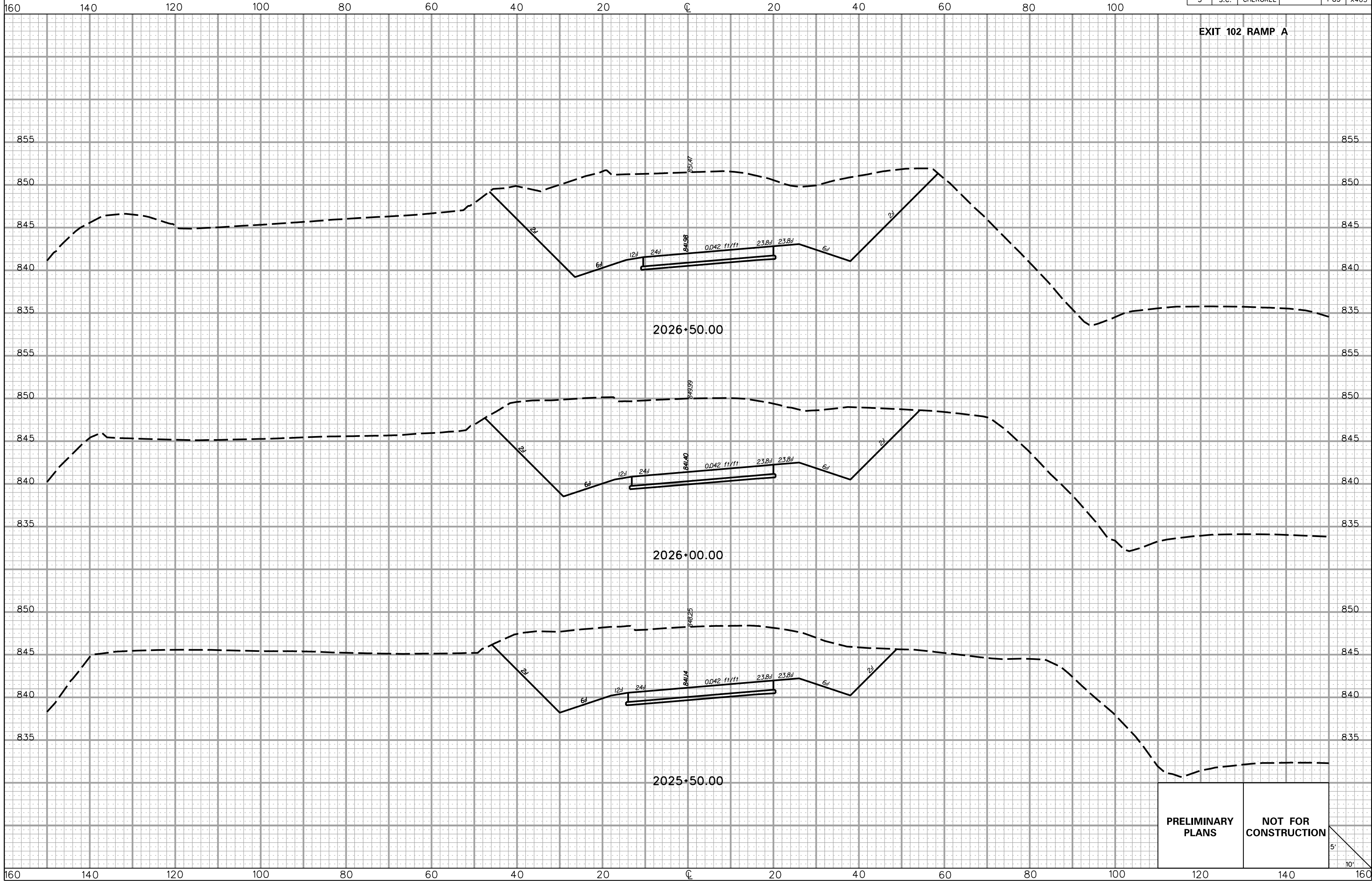
5/22/2017 L:\256026_185_Cherokee_County\X-Sect\FX\Exit 102\102RPA_Fx.dgn

**PRELIMINARY
PLANS**

**NOT FOR
CONSTRUCTION**



FED. RD. DIV. NO.	STATE	COUNTY	PROJECT ID	ROAD/ROUTE NO.	SHEET NO.
3	S.C.	CHEROKEE		I-85	X405



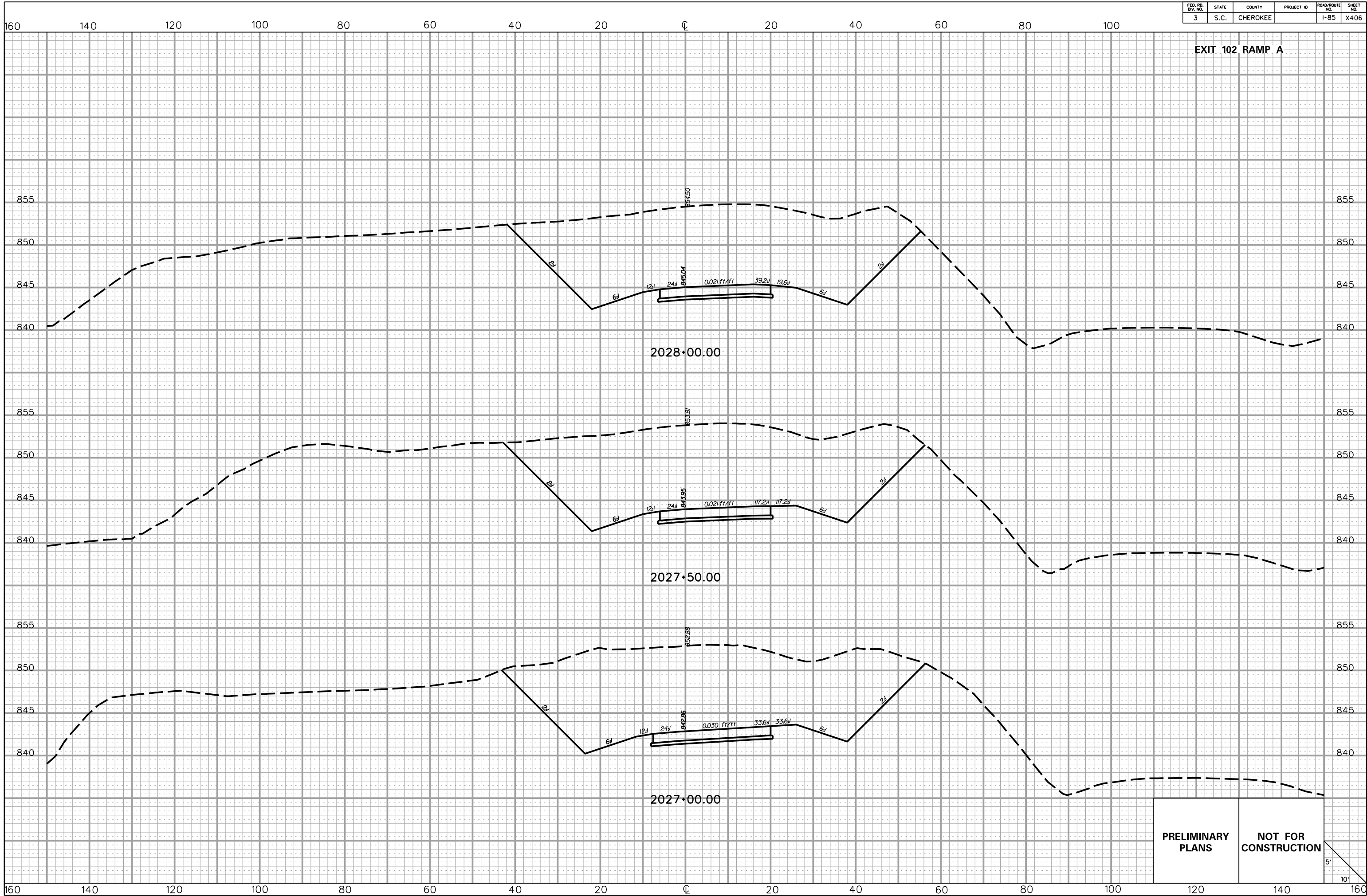
5/22/2017 L:\256026_185_Cherokee_County\X-Sect\FX\Exit 102\102RPA_Fx.dgn

PRELIMINARY PLANS

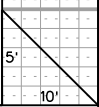
NOT FOR CONSTRUCTION

FED. RD. DIV. NO.	STATE	COUNTY	PROJECT ID	ROAD/ROUTE NO.	SHEET NO.
3	S.C.	CHEROKEE		I-85	X406

EXIT 102 RAMP A

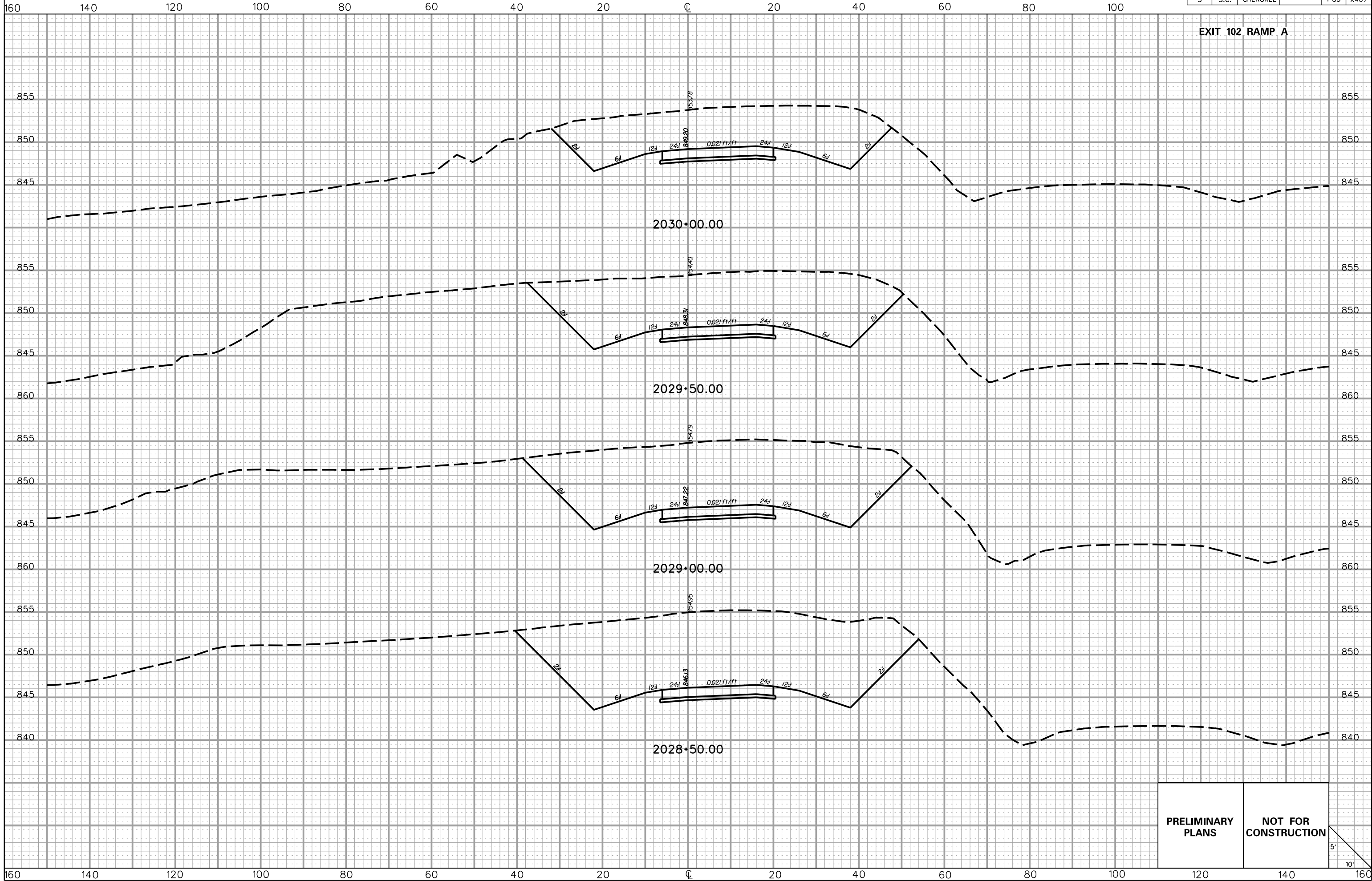


PRELIMINARY PLANS **NOT FOR CONSTRUCTION**



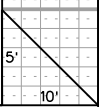
5/22/2017 L:\256026_185_Cherokee_County\X-Sect\FX\Exit 102\102RPA_FX.dgn

FED. RD. DIV. NO.	STATE	COUNTY	PROJECT ID	ROAD/ROUTE NO.	SHEET NO.
3	S.C.	CHEROKEE		I-85	X407



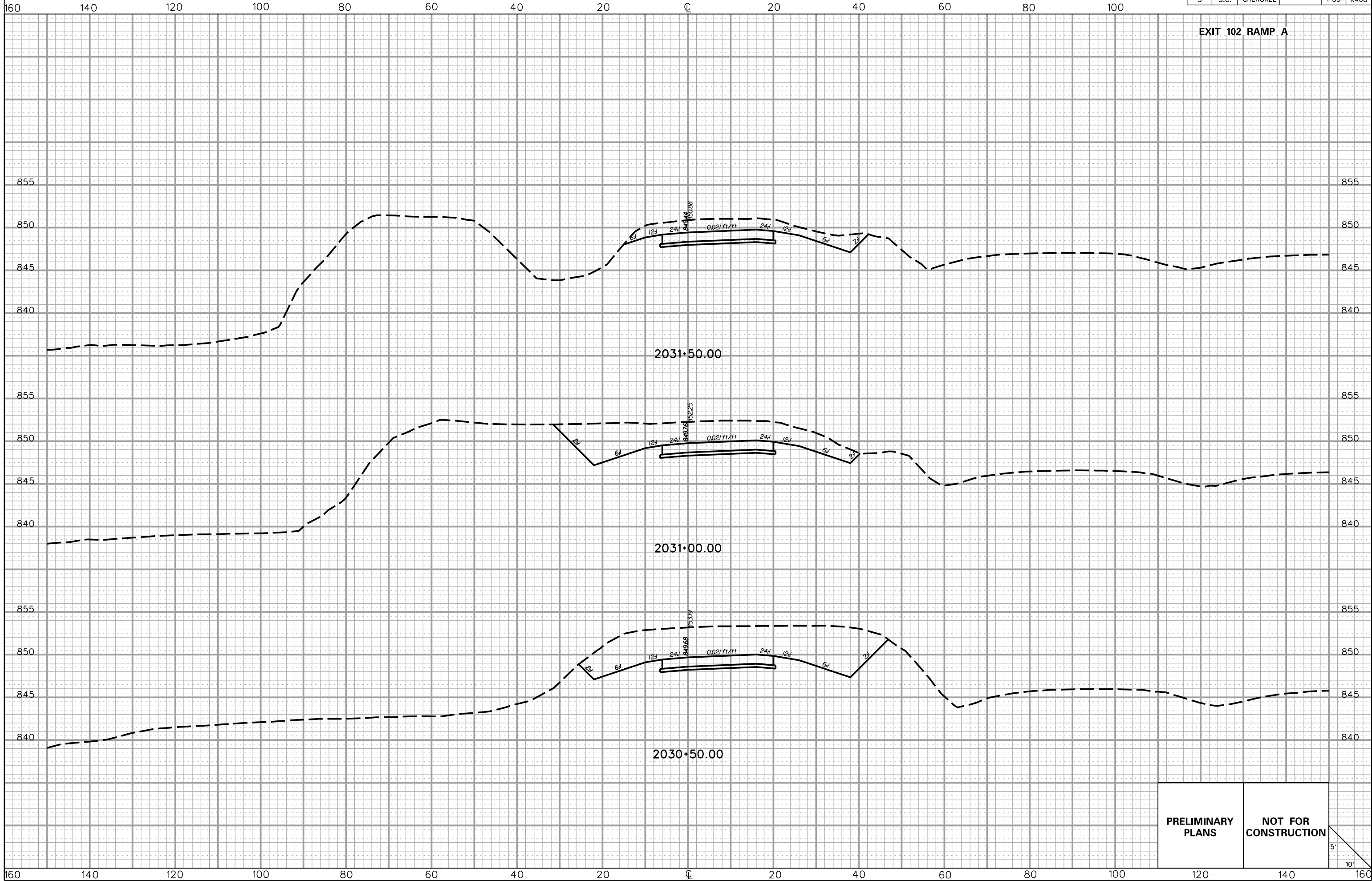
PRELIMINARY PLANS

NOT FOR CONSTRUCTION



5/22/2017 L:\256026_185_Cherokee_County\X-Sect\FX\Exit 102\102RPA_Fx.dgn

FED. RD. DIV. NO.	STATE	COUNTY	PROJECT ID	ROAD/ROUTE NO.	SHEET NO.
3	S.C.	CHEROKEE		I-85	X408

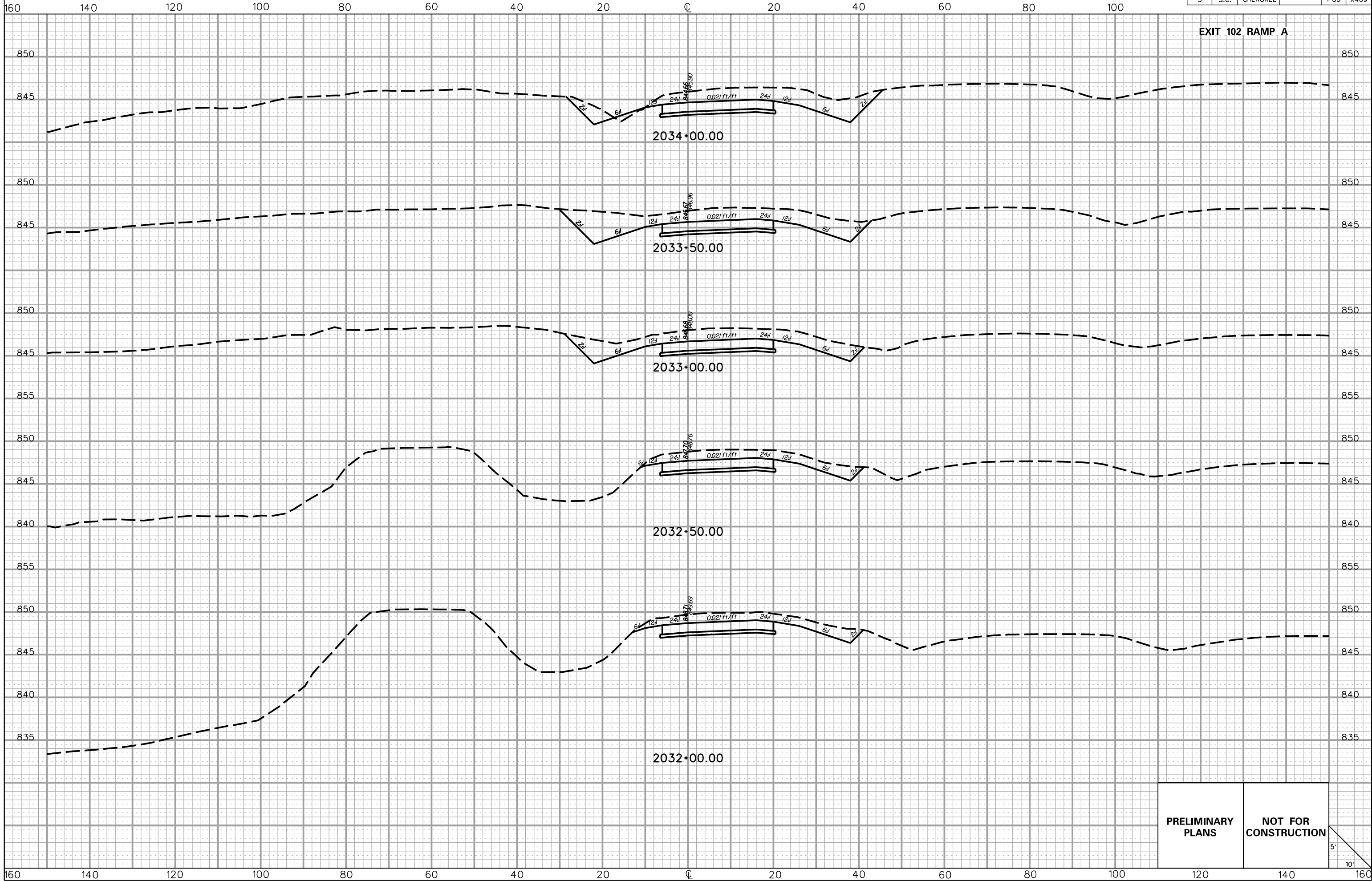


**PRELIMINARY
PLANS**

**NOT FOR
CONSTRUCTION**

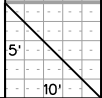
5'
10'

FED. RD. DIV. NO.	STATE	COUNTY	PROJECT ID	ROAD/ROUTE NO.	SHEET NO.
3	S.C.	CHEROKEE		I-85	X409



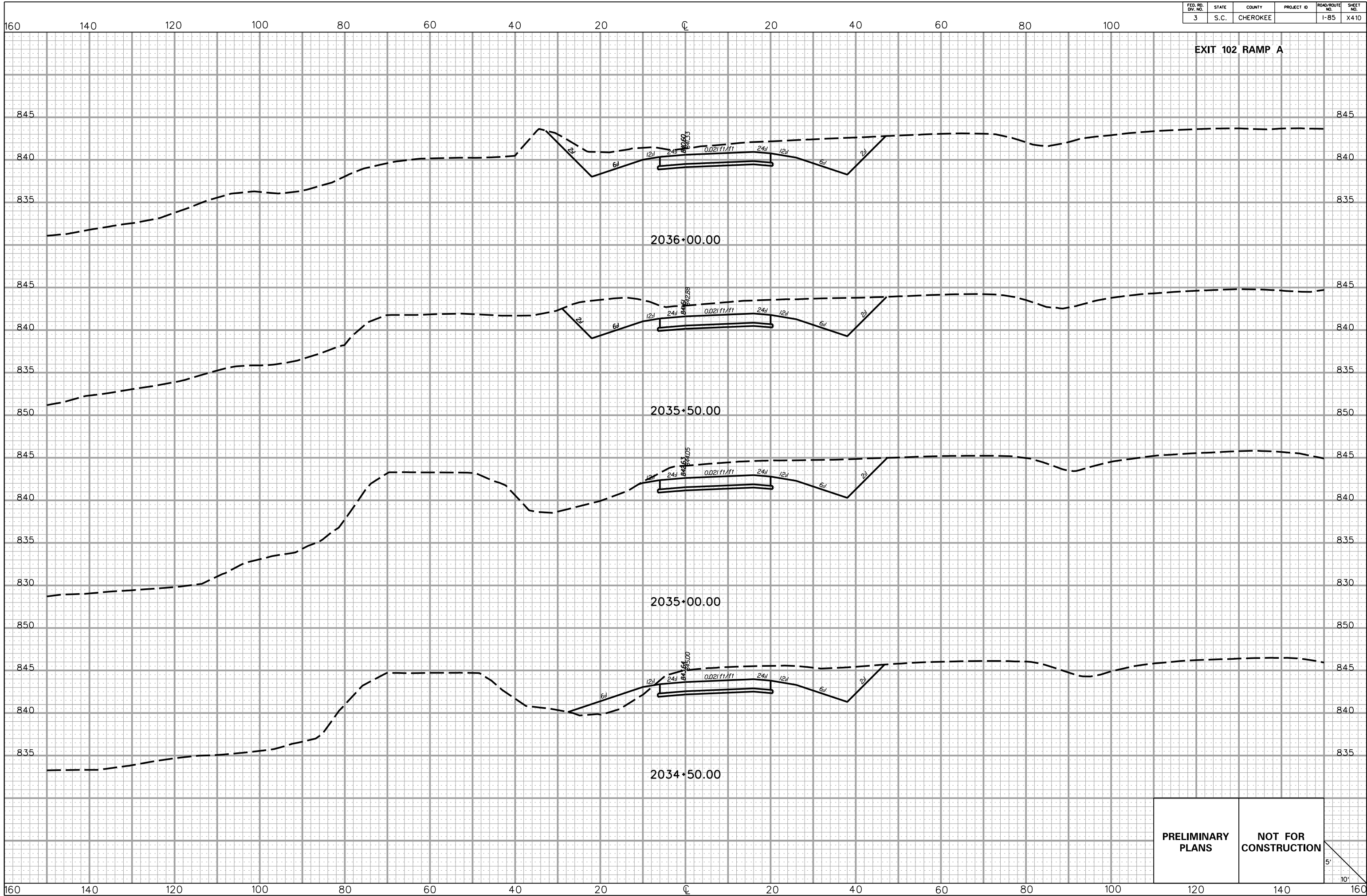
PRELIMINARY PLANS

NOT FOR CONSTRUCTION



5/22/2017 L:\256026_185_Cherokee_County\X-Sect\FX\Exit 102\102RPA_Fx.dgn

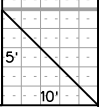
EXIT 102 RAMP A



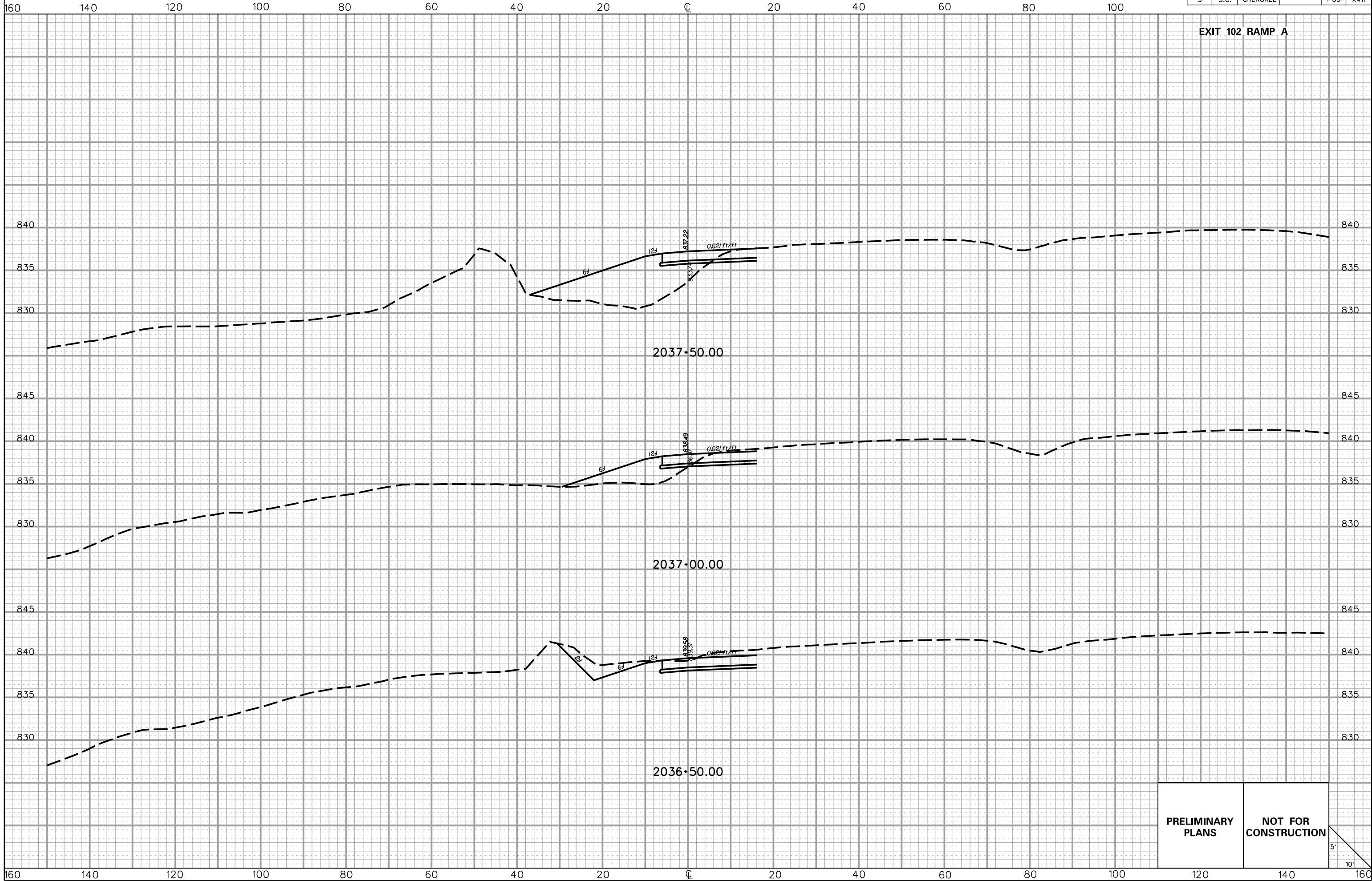
5/22/2017 L:\256026_185_Cherokee_County\X-Sect\FX\Exit 102\102RPA_FX.dgn

PRELIMINARY PLANS

NOT FOR CONSTRUCTION



FED. RD. DIV. NO.	STATE	COUNTY	PROJECT ID	ROAD/ROUTE NO.	SHEET NO.
3	S.C.	CHEROKEE		I-85	X411



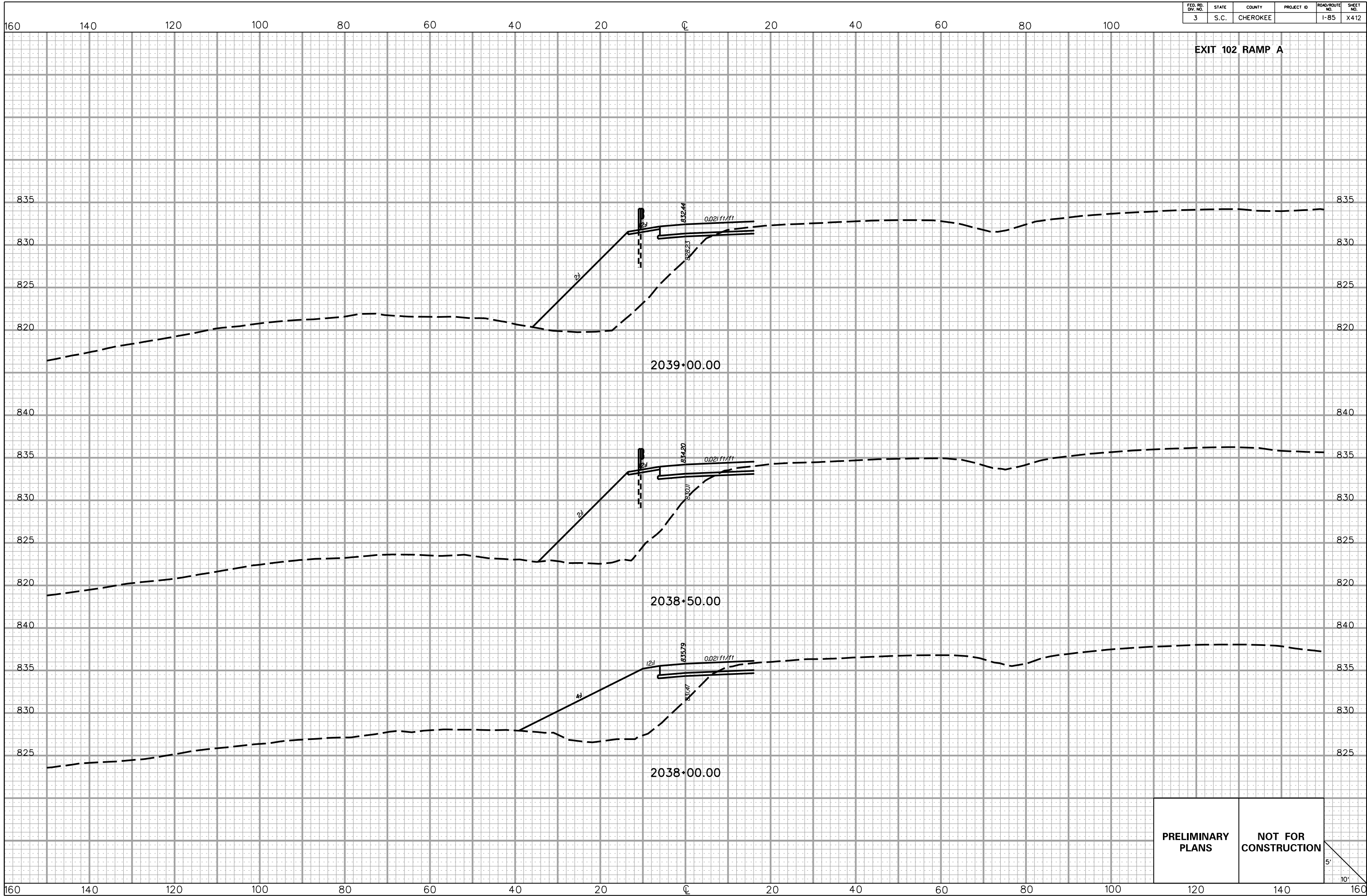
PRELIMINARY PLANS

NOT FOR CONSTRUCTION

5/22/2017
L:\256026_185_Cherokee_County\X-Sect\FX\Exit 102\102RPA_Fx.dgn

FED. RD. DIV. NO.	STATE	COUNTY	PROJECT ID	ROAD/ROUTE NO.	SHEET NO.
3	S.C.	CHEROKEE		I-85	X412

EXIT 102 RAMP A



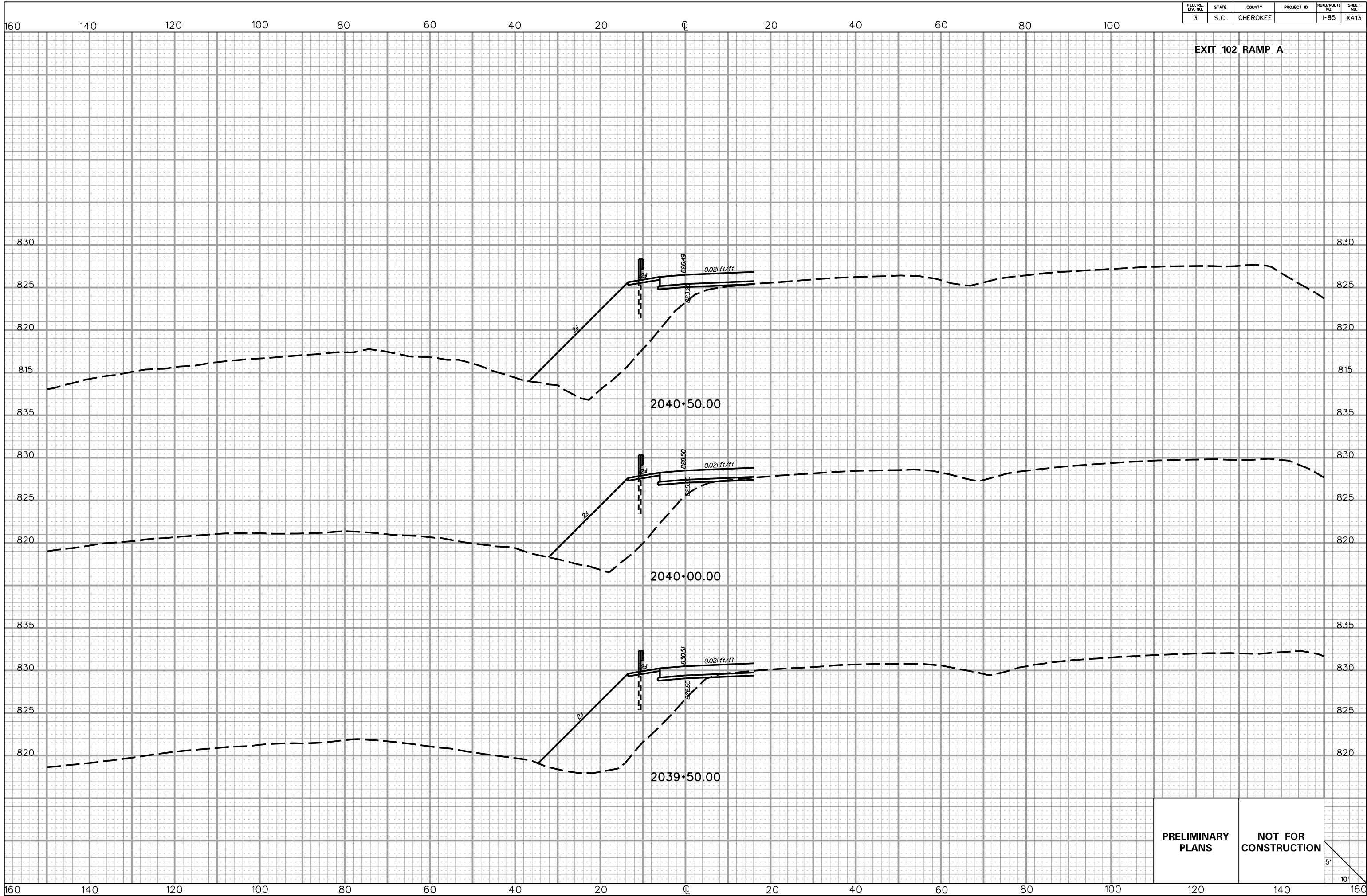
5/22/2017 L:\256026_185_Cherokee_County\X-Sect\FX\Exit 102\102RPA_FX.dgn

PRELIMINARY PLANS	NOT FOR CONSTRUCTION
------------------------------	---------------------------------

5'
10'

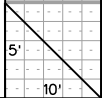
FED. RD. DIV. NO.	STATE	COUNTY	PROJECT ID	ROAD/ROUTE NO.	SHEET NO.
3	S.C.	CHEROKEE		I-85	X413

EXIT 102 RAMP A



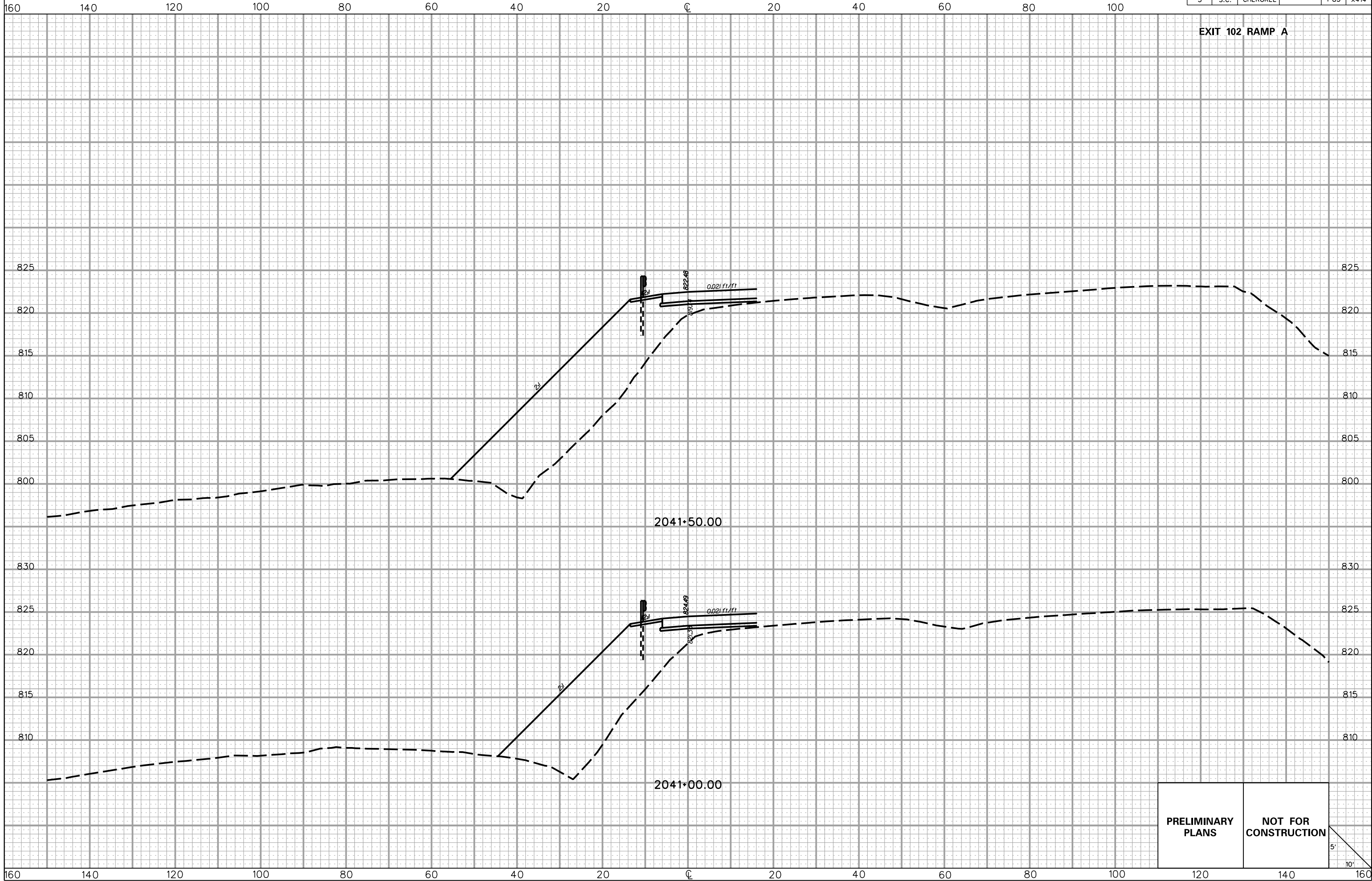
**PRELIMINARY
PLANS**

**NOT FOR
CONSTRUCTION**



5/22/2017
L:\256026_185_Cherokee_County\X-Sect\FX\Exit 102\102RPA_FX.dgn

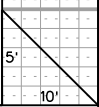
FED. RD. DIV. NO.	STATE	COUNTY	PROJECT ID	ROAD/ROUTE NO.	SHEET NO.
3	S.C.	CHEROKEE		I-85	X414



5/22/2017 L:\256026_185_Cherokee_County\X-Sect\FX\Exit 102\102RPA_Fx.dgn

PRELIMINARY PLANS

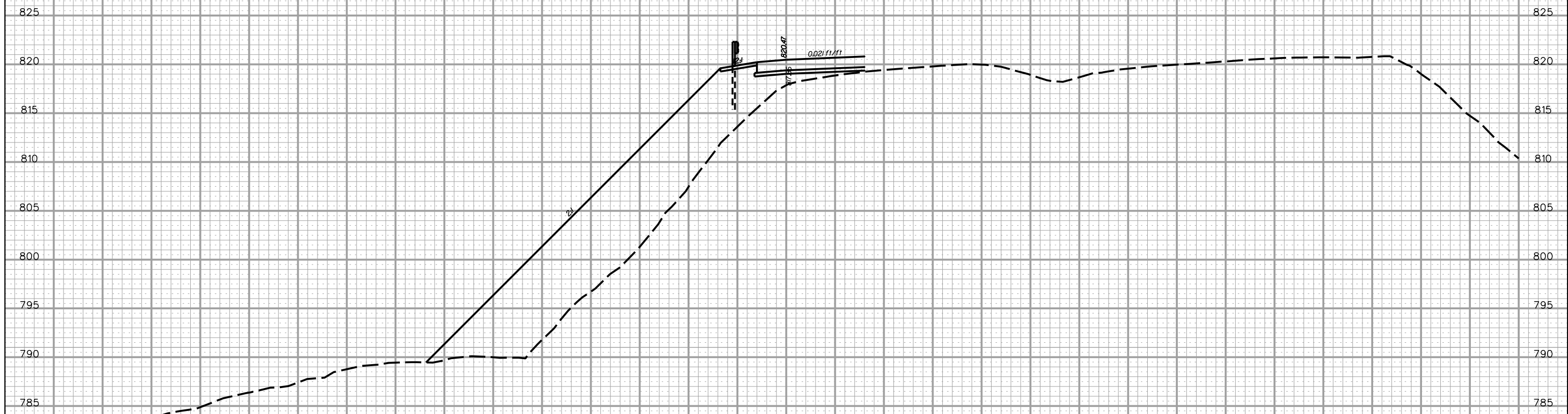
NOT FOR CONSTRUCTION



FED. RD. DIV. NO.	STATE	COUNTY	PROJECT ID	ROAD/ROUTE NO.	SHEET NO.
3	S.C.	CHEROKEE		I-85	X415

160 140 120 100 80 60 40 20 0 20 40 60 80 100

EXIT 102 RAMP A



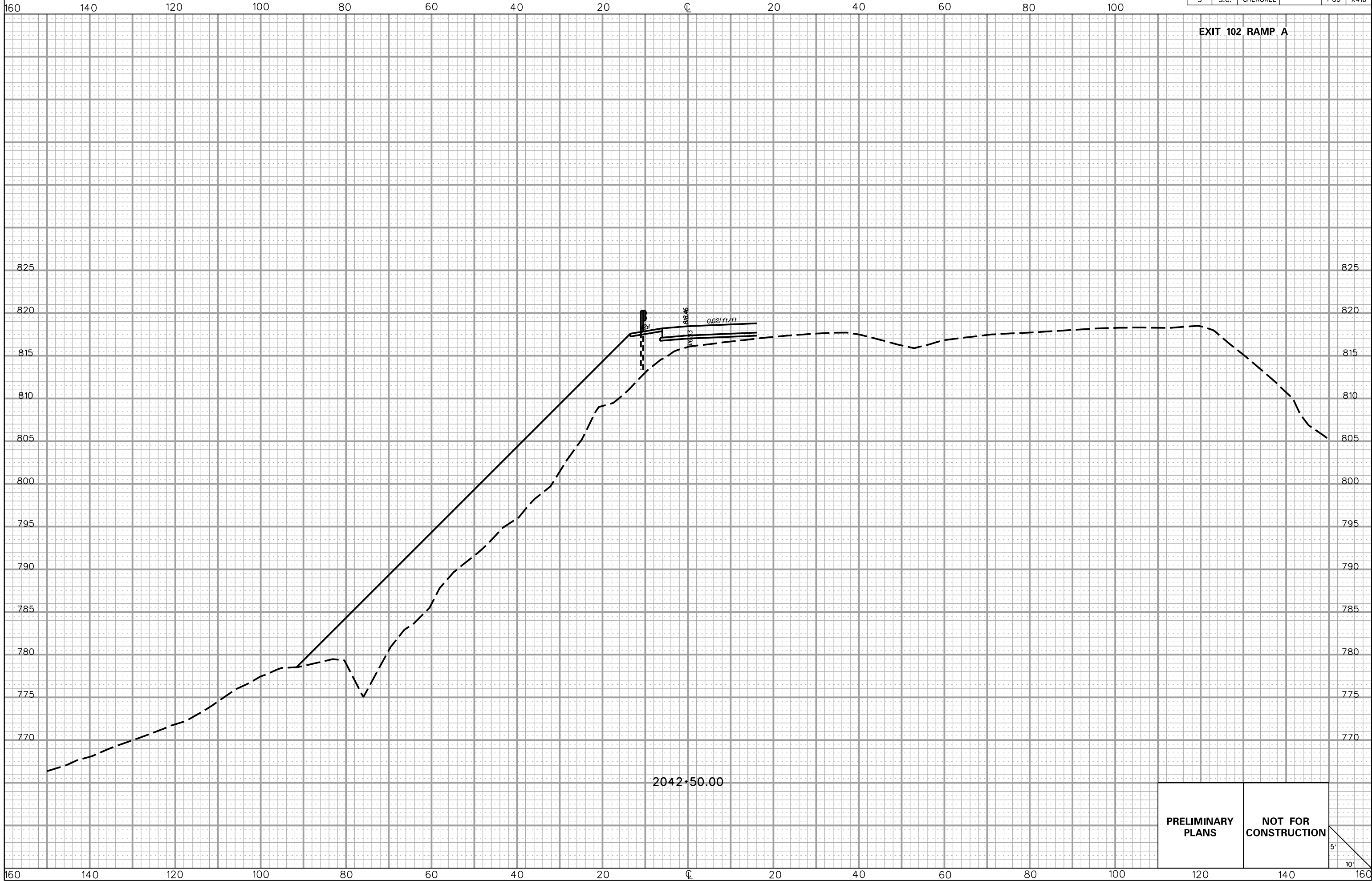
5/22/2017
L:\256026_185_Cherokee_County\X-Sect\FX\Exit 102\102RPA_FX.dgn

160 140 120 100 80 60 40 20 0 20 40 60 80 100 120 140 160

PRELIMINARY PLANS	NOT FOR CONSTRUCTION
------------------------------	---------------------------------

5'
10'

FED. RD. DIV. NO.	STATE	COUNTY	PROJECT ID	ROAD/ROUTE NO.	SHEET NO.
3	S.C.	CHEROKEE		I-85	X416



**PRELIMINARY
PLANS**

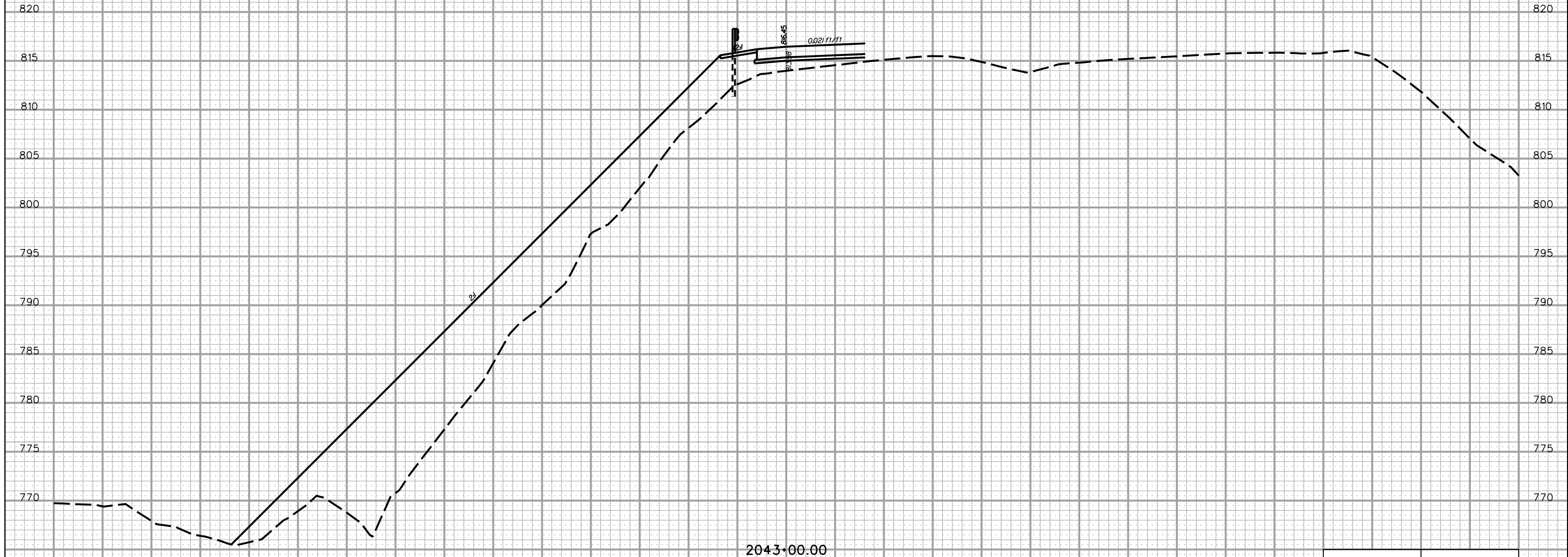
**NOT FOR
CONSTRUCTION**

5/22/2017
L:\256026_185_Cherokee_County\X-Sect\FX\Exit 102\102RPA_FX.dgn

FED. RD. DIV. NO.	STATE	COUNTY	PROJECT ID	ROAD/ROUTE NO.	SHEET NO.
3	S.C.	CHEROKEE		I-85	X417

160 140 120 100 80 60 40 20 0 20 40 60 80 100

EXIT 102 RAMP A



5/22/2017 L:\256026_185_Cherokee_County\X-Sect\FX\Exit 102\102RPA_Fx.dgn

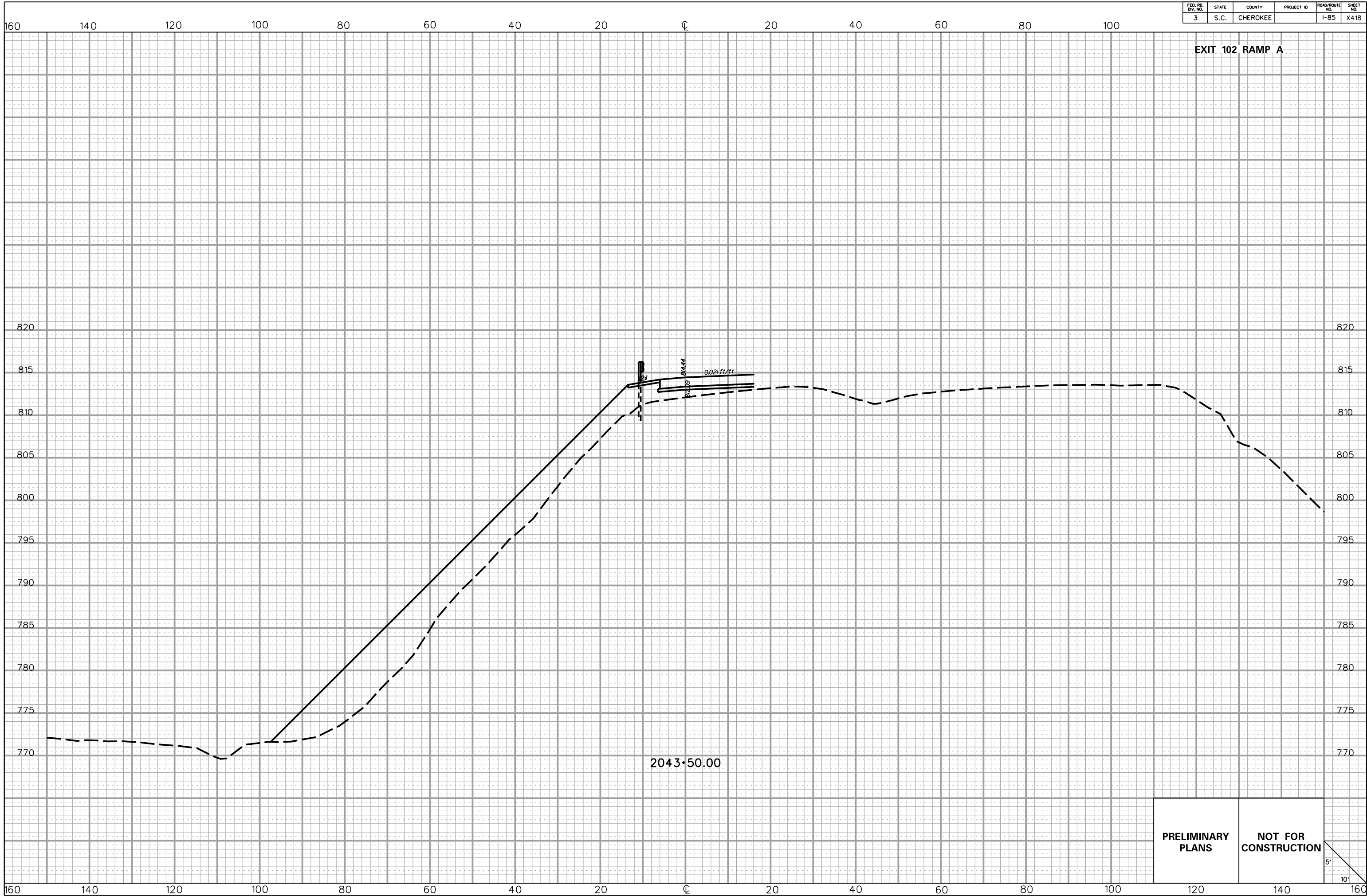
PRELIMINARY PLANS	NOT FOR CONSTRUCTION
------------------------------	---------------------------------

5'
10'

160 140 120 100 80 60 40 20 0 20 40 60 80 100 120 140 160

FED. RD. DIV. NO.	STATE	COUNTY	PROJECT ID	ROAD/ROUTE NO.	SHEET NO.
3	S.C.	CHEROKEE		I-85	X418

EXIT 102 RAMP A



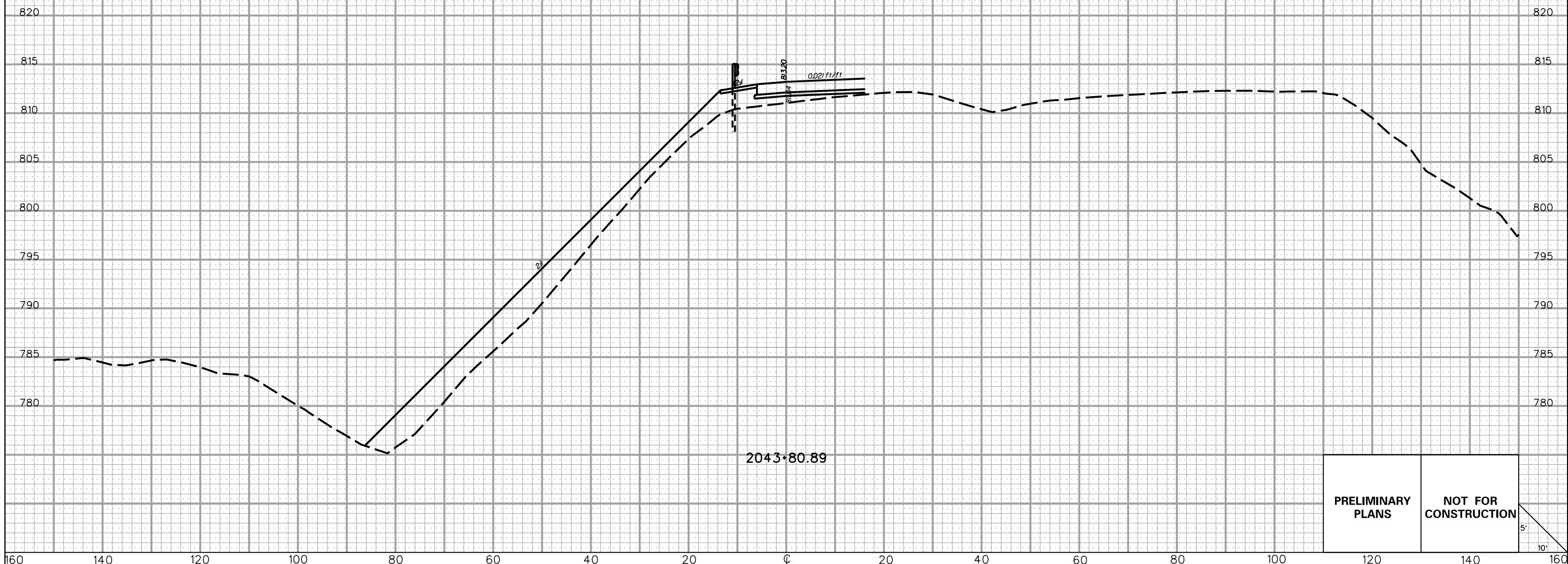
5/22/2017
L:\256026_185_Cherokee_County\X-Sect\FX\Exit 102\102RPA_Fx.dgn

PRELIMINARY PLANS	NOT FOR CONSTRUCTION	5' 10'
------------------------------	---------------------------------	-----------

FED. RD. DIV. NO.	STATE	COUNTY	PROJECT ID	ROAD/ROUTE NO.	SHEET NO.
3	S.C.	CHEROKEE		I-85	X419

160 140 120 100 80 60 40 20 0 20 40 60 80 100

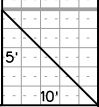
EXIT 102 RAMP A



5/22/2017 L:\256026_185_Cherokee_County\X-Sect\FX\Exit 102\102RPA_FX.dgn

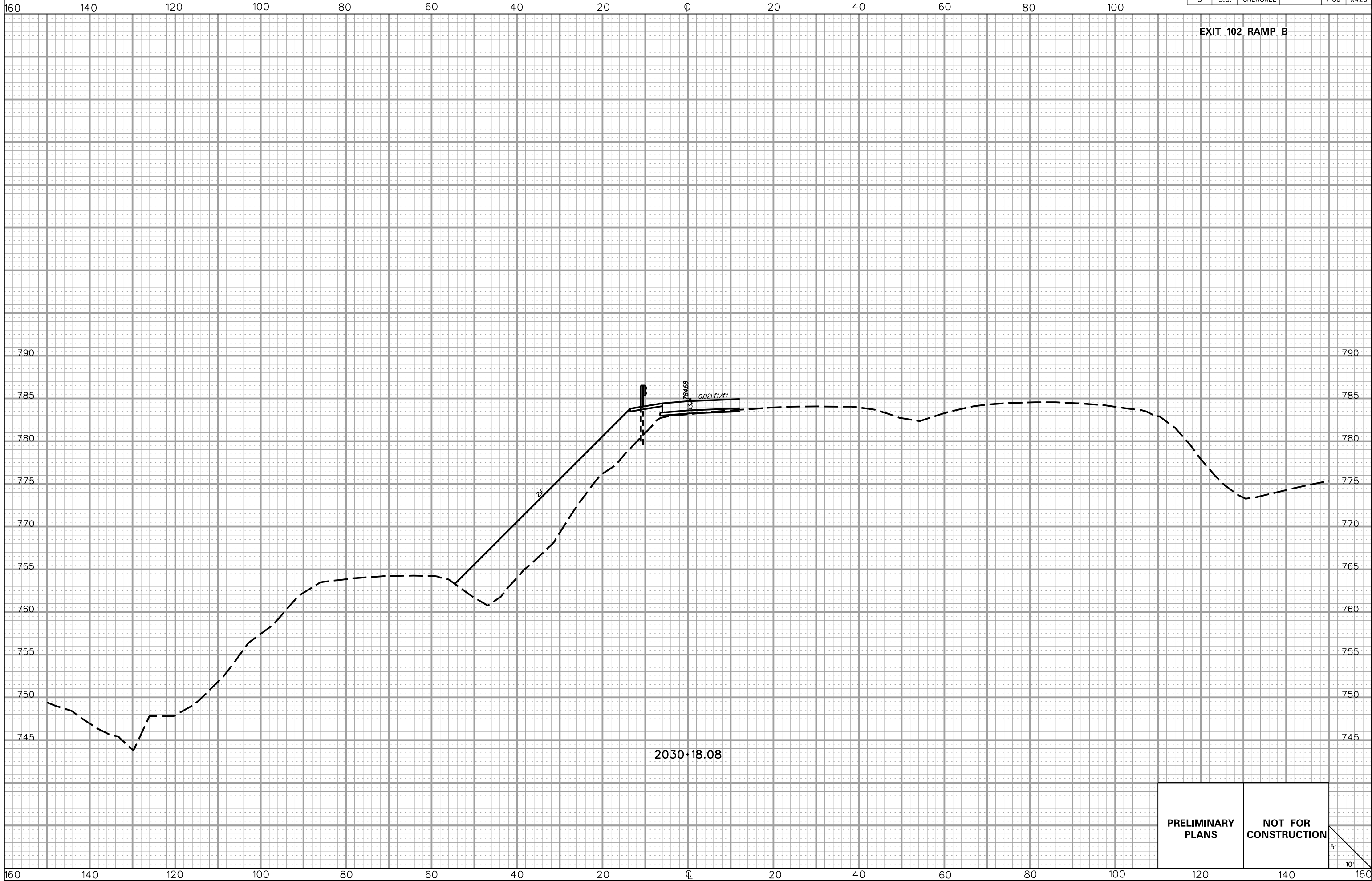
**PRELIMINARY
PLANS**

**NOT FOR
CONSTRUCTION**



160 140 120 100 80 60 40 20 0 20 40 60 80 100 120 140 160

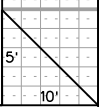
FED. RD. DIV. NO.	STATE	COUNTY	PROJECT ID	ROAD/ROUTE NO.	SHEET NO.
3	S.C.	CHEROKEE		I-85	X420



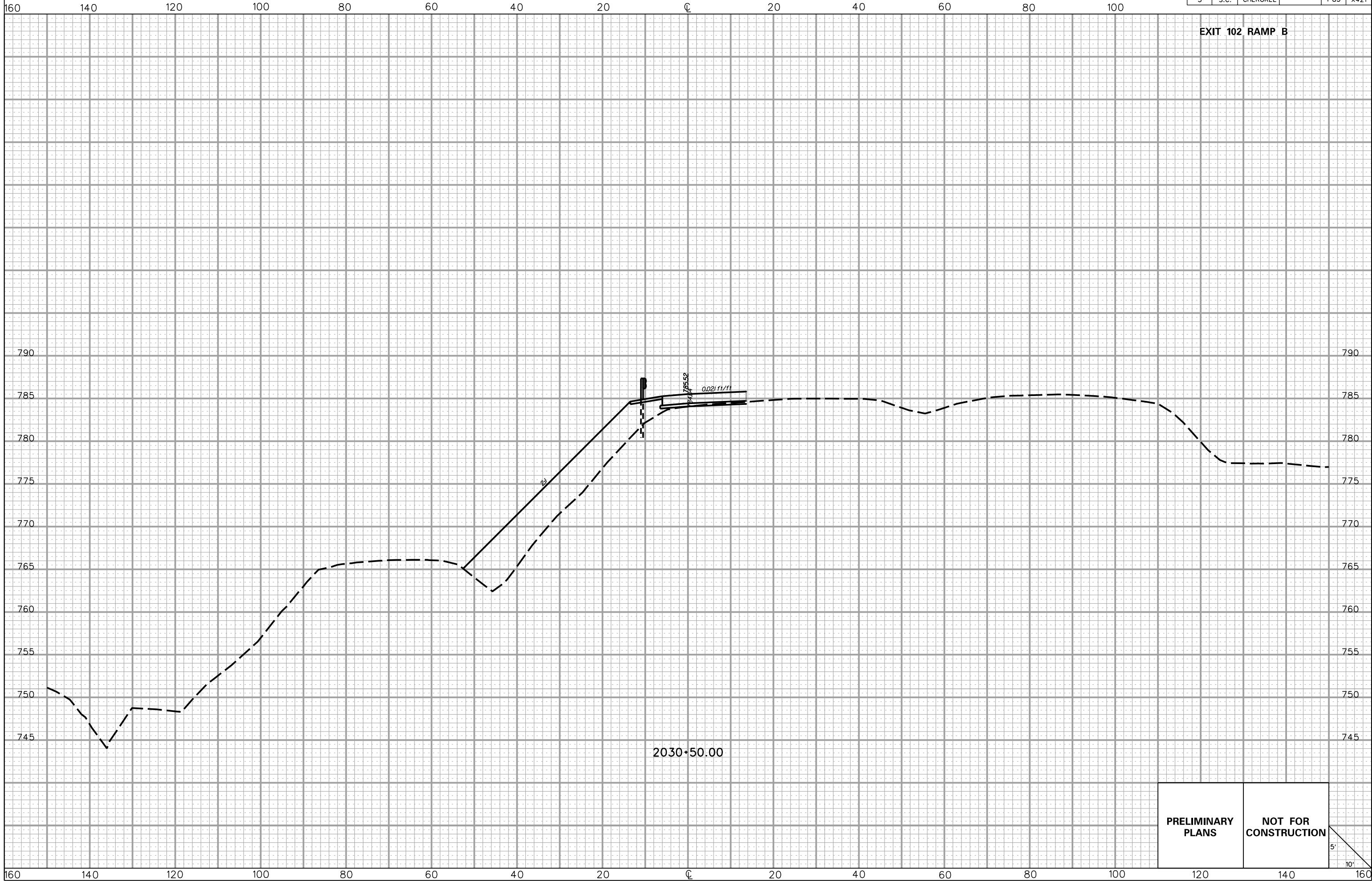
5/22/2017
 L:\256026_185_Cherokee_County\X-Sect\FX\Exit 102\102RPB_Fx.dgn

**PRELIMINARY
PLANS**

**NOT FOR
CONSTRUCTION**



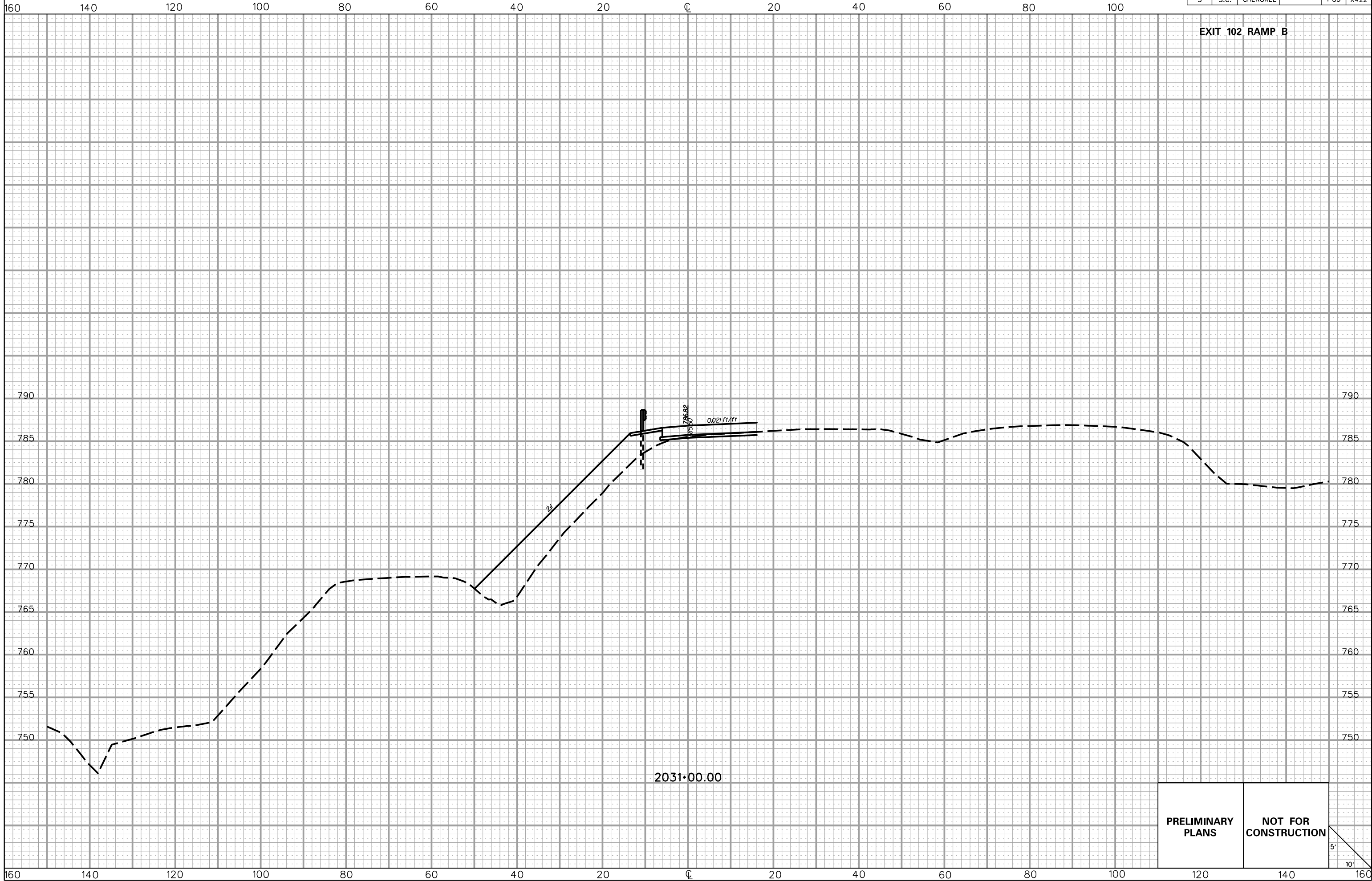
FED. RD. DIV. NO.	STATE	COUNTY	PROJECT ID	ROAD/ROUTE NO.	SHEET NO.
3	S.C.	CHEROKEE		I-85	X421



5/22/2017
 L:\256026_185_Cherokee_County\X-Sect\FX\Exit 102\102RFB_Fx.dgn

PRELIMINARY PLANS
NOT FOR CONSTRUCTION
 5'
 10'

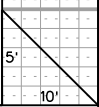
FED. RD. DIV. NO.	STATE	COUNTY	PROJECT ID	ROAD/ROUTE NO.	SHEET NO.
3	S.C.	CHEROKEE		I-85	X422



5/22/2017 L:\256026_185_Cherokee_County\X-Sect\FX\Exit 102\102RPB_Fx.dgn

PRELIMINARY PLANS

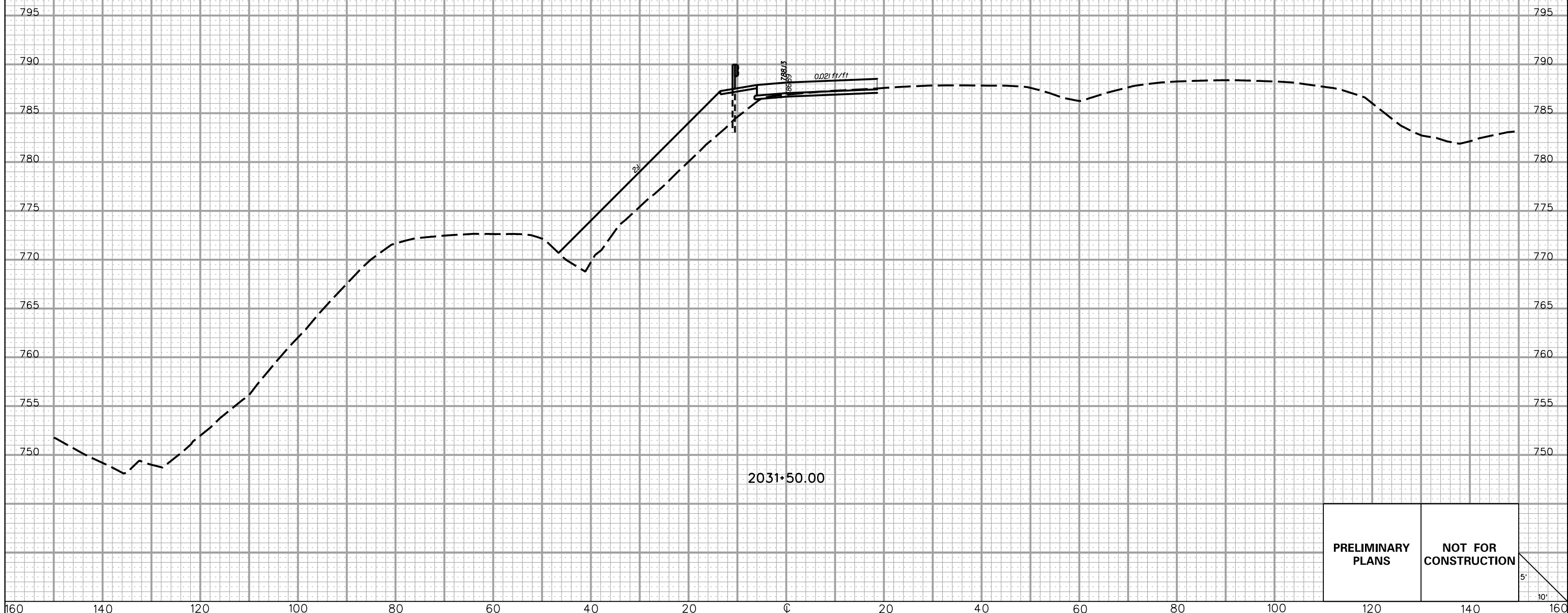
NOT FOR CONSTRUCTION



FED. RD. DIV. NO.	STATE	COUNTY	PROJECT ID	ROAD/ROUTE NO.	SHEET NO.
3	S.C.	CHEROKEE		I-85	X423

160 140 120 100 80 60 40 20 0 20 40 60 80 100

EXIT 102 RAMP B

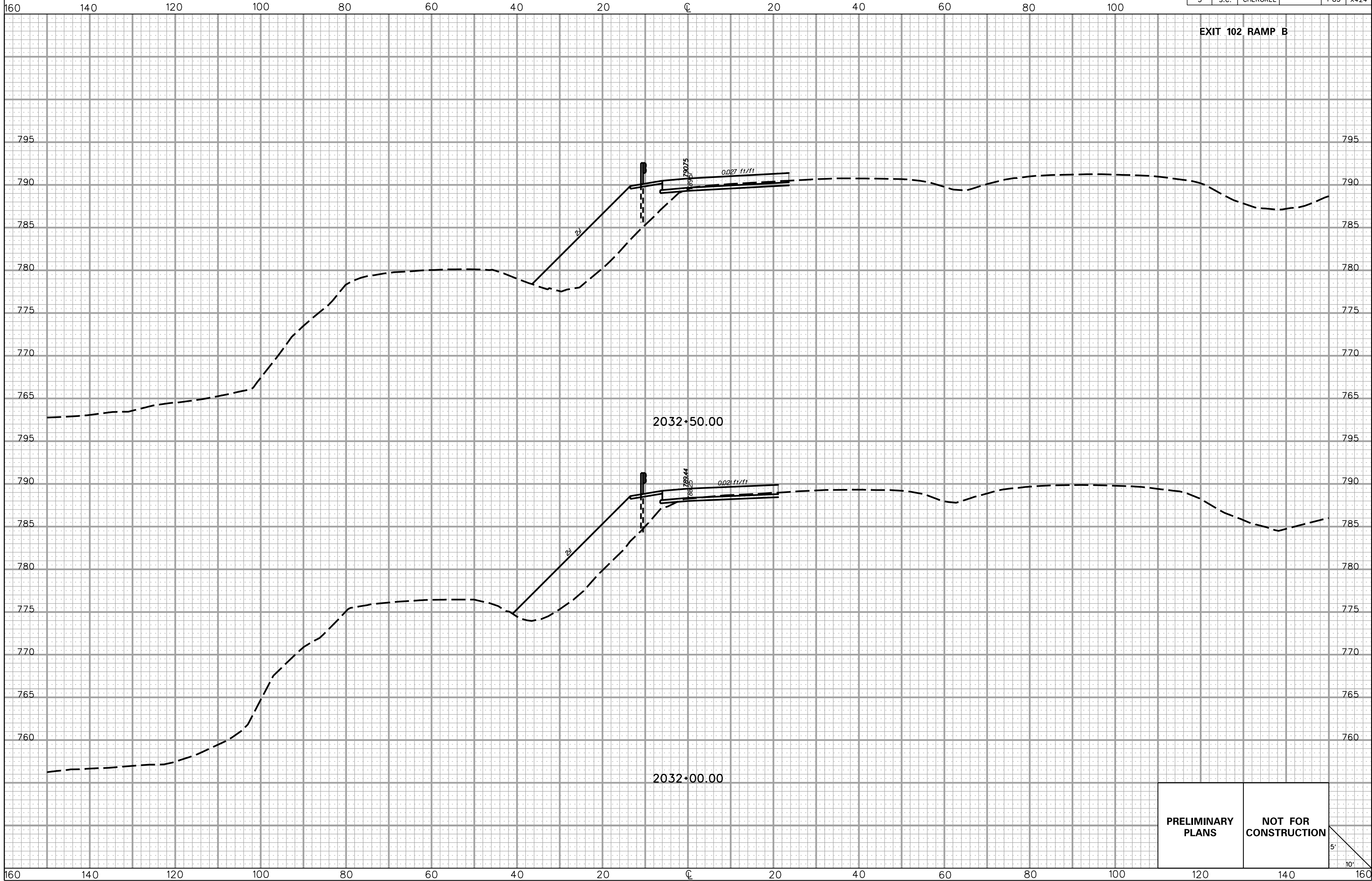


5/22/2017
L:\256026_185_Cherokee_County\X-Sect\FX\Exit 102\102RPB_Fx.dgn

PRELIMINARY PLANS	NOT FOR CONSTRUCTION	5' 10'
------------------------------	---------------------------------	-----------

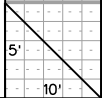
160 140 120 100 80 60 40 20 0 20 40 60 80 100 120 140 160

FED. RD. DIV. NO.	STATE	COUNTY	PROJECT ID	ROAD/ROUTE NO.	SHEET NO.
3	S.C.	CHEROKEE		I-85	X424



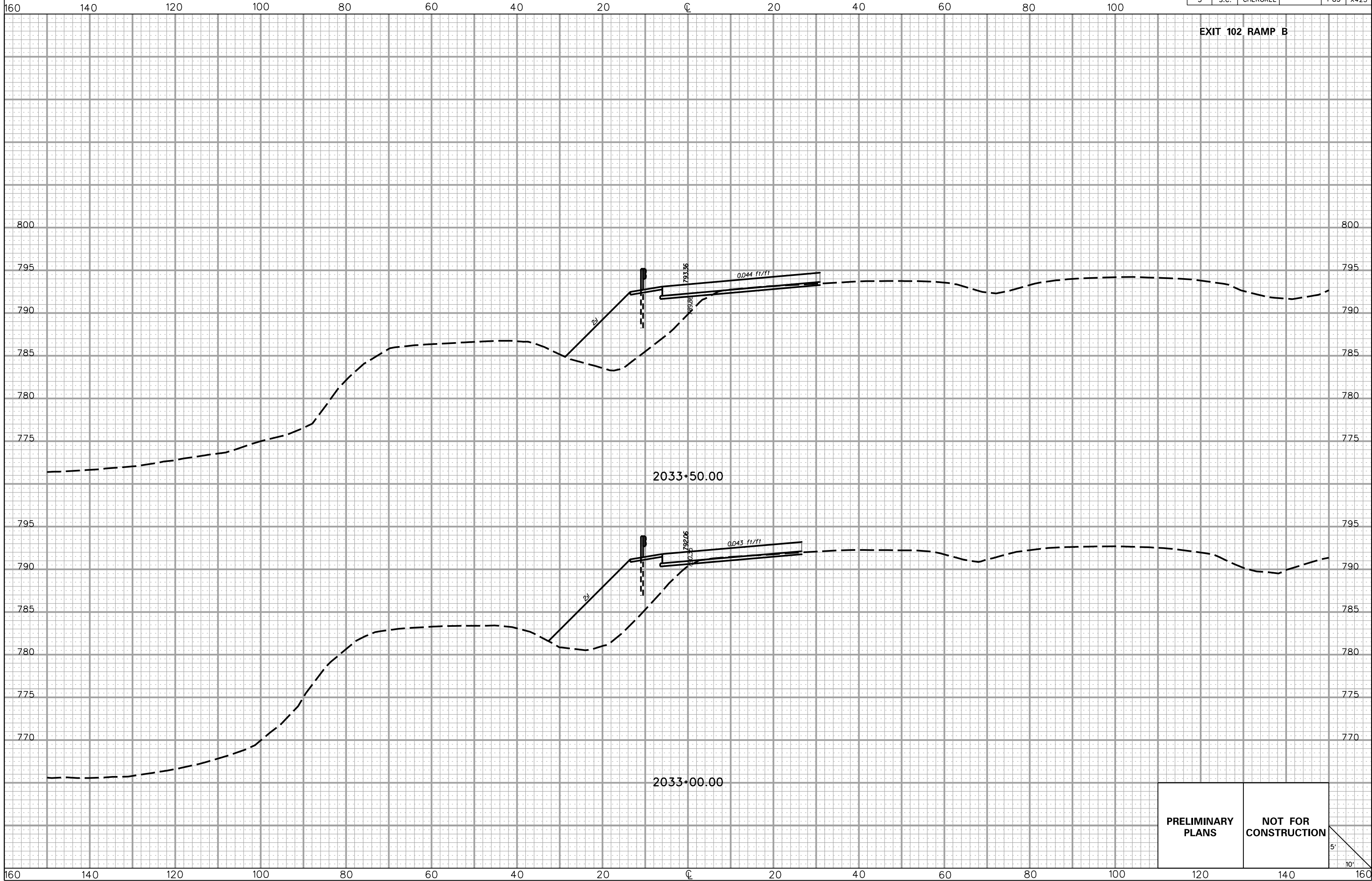
**PRELIMINARY
PLANS**

**NOT FOR
CONSTRUCTION**



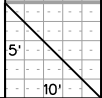
5/22/2017 L:\256026_185_Cherokee_County\X-Sect\FX\Exit 102\102RFB_Fx.dgn

FED. RD. DIV. NO.	STATE	COUNTY	PROJECT ID	ROAD/ROUTE NO.	SHEET NO.
3	S.C.	CHEROKEE		I-85	X425



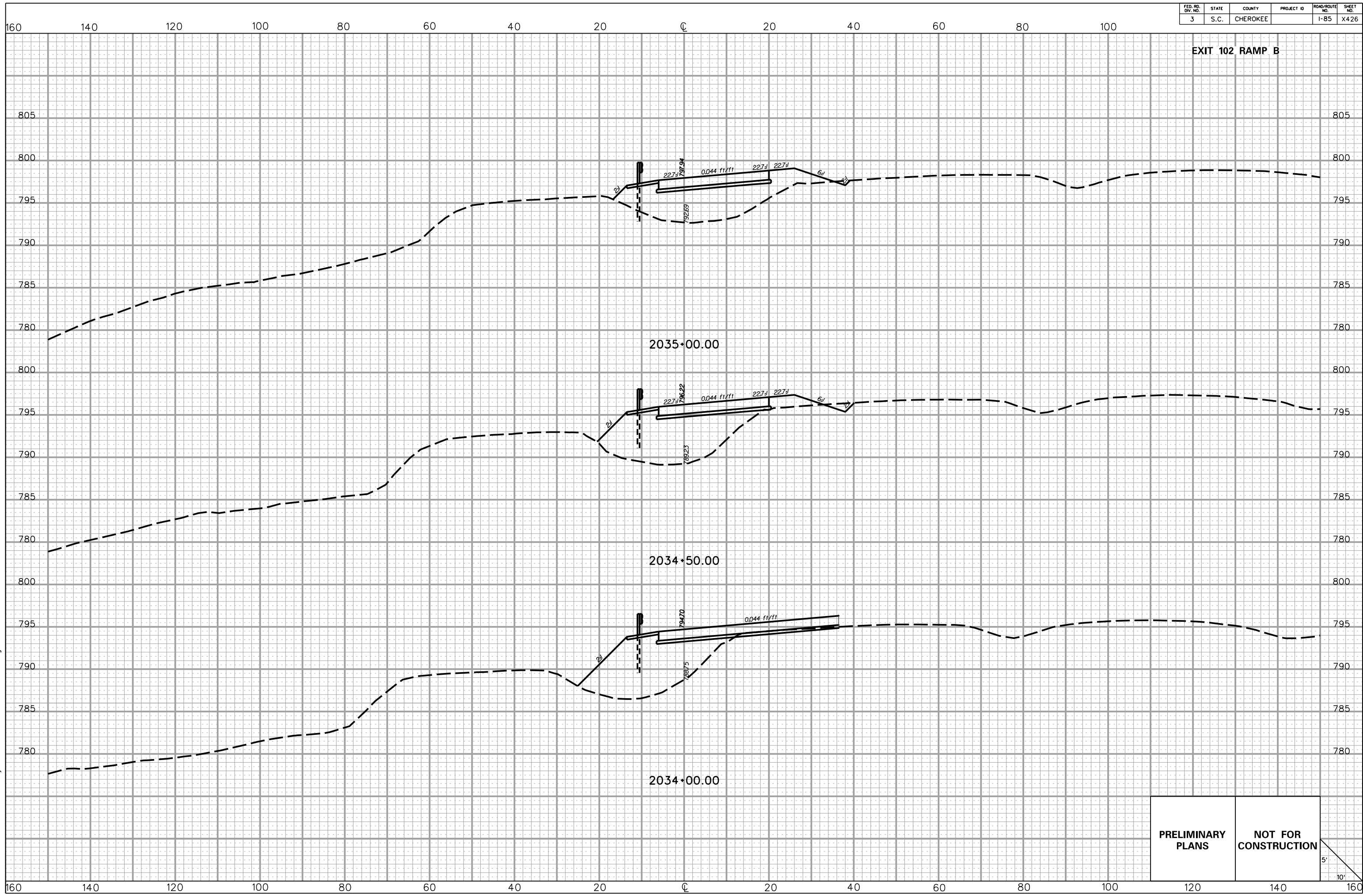
**PRELIMINARY
PLANS**

**NOT FOR
CONSTRUCTION**



FED. RD. DIV. NO.	STATE	COUNTY	PROJECT ID	ROAD/ROUTE NO.	SHEET NO.
3	S.C.	CHEROKEE		I-85	X426

EXIT 102 RAMP B



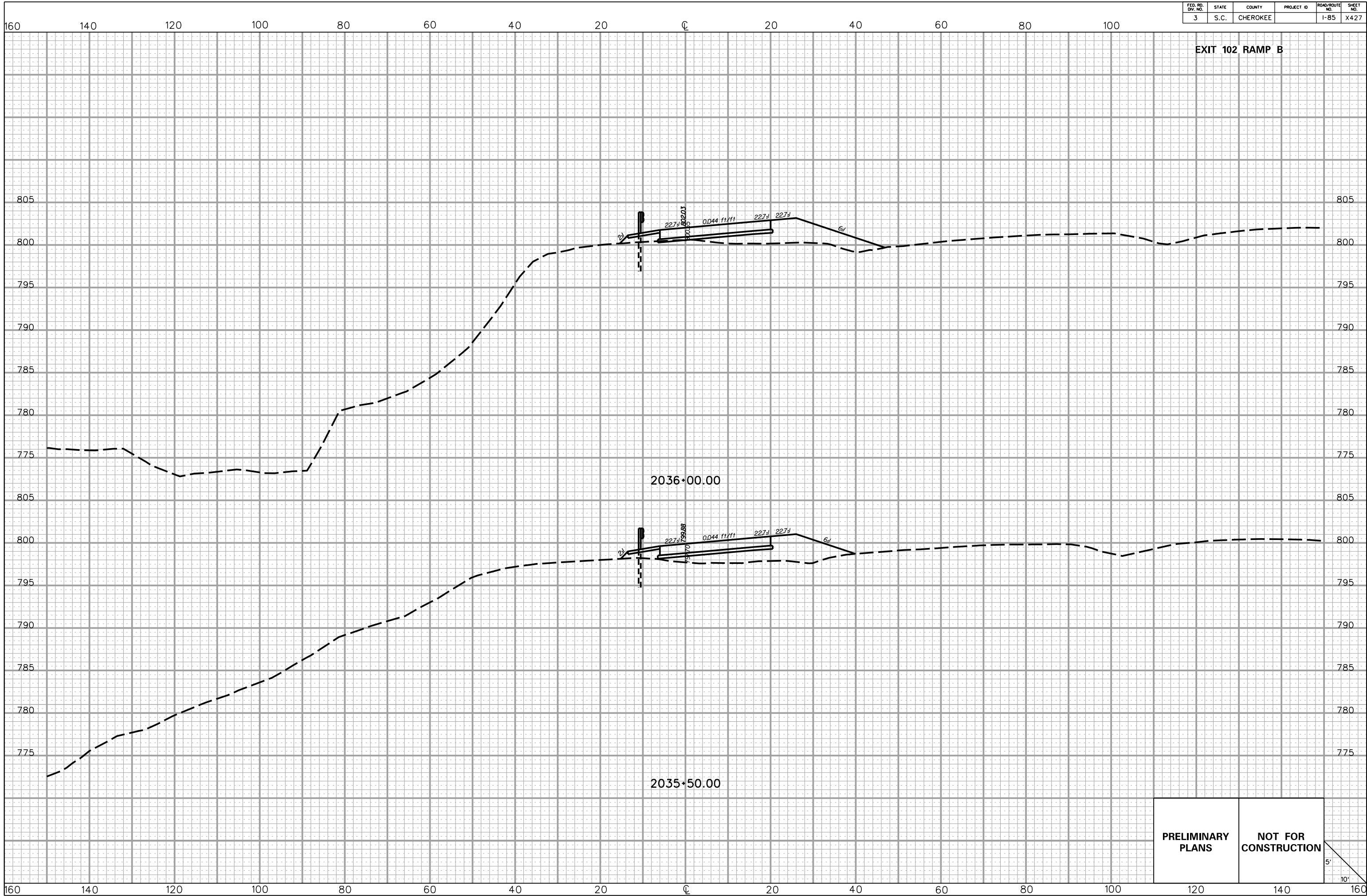
5/22/2017 L:\256026_185_Cherokee_County\X-Sect\FX\Exit 102\102RFB_Fx.dgn

PRELIMINARY PLANS	NOT FOR CONSTRUCTION
------------------------------	---------------------------------

5'
10'

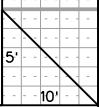
FED. RD. DIV. NO.	STATE	COUNTY	PROJECT ID	ROAD/ROUTE NO.	SHEET NO.
3	S.C.	CHEROKEE		I-85	X427

EXIT 102 RAMP B



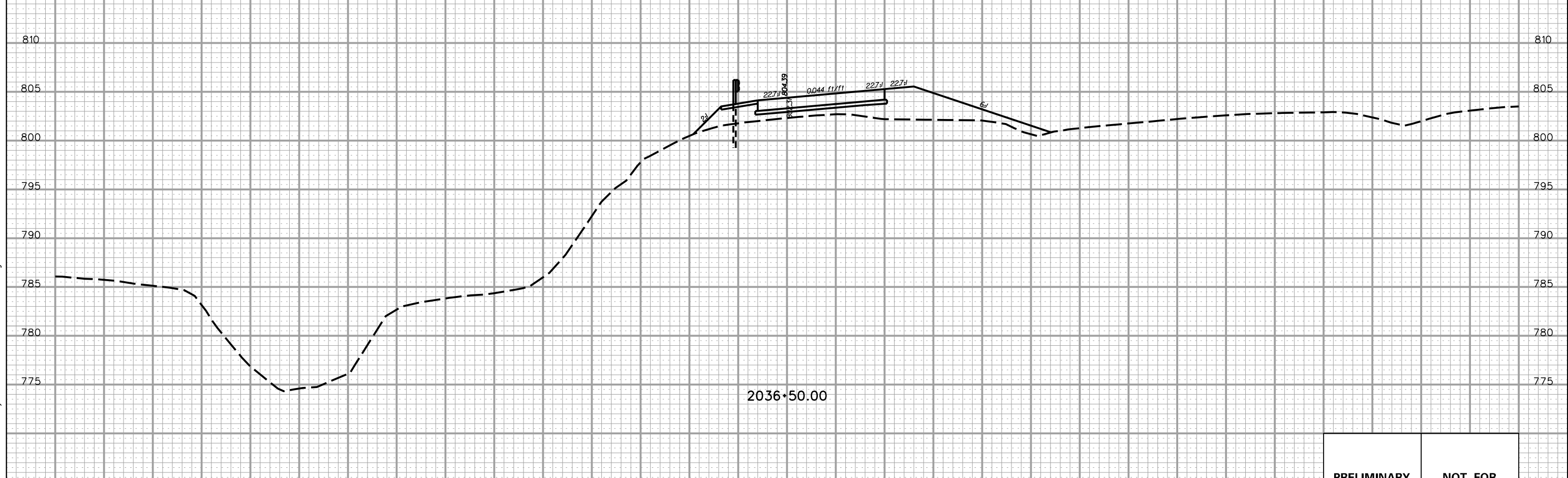
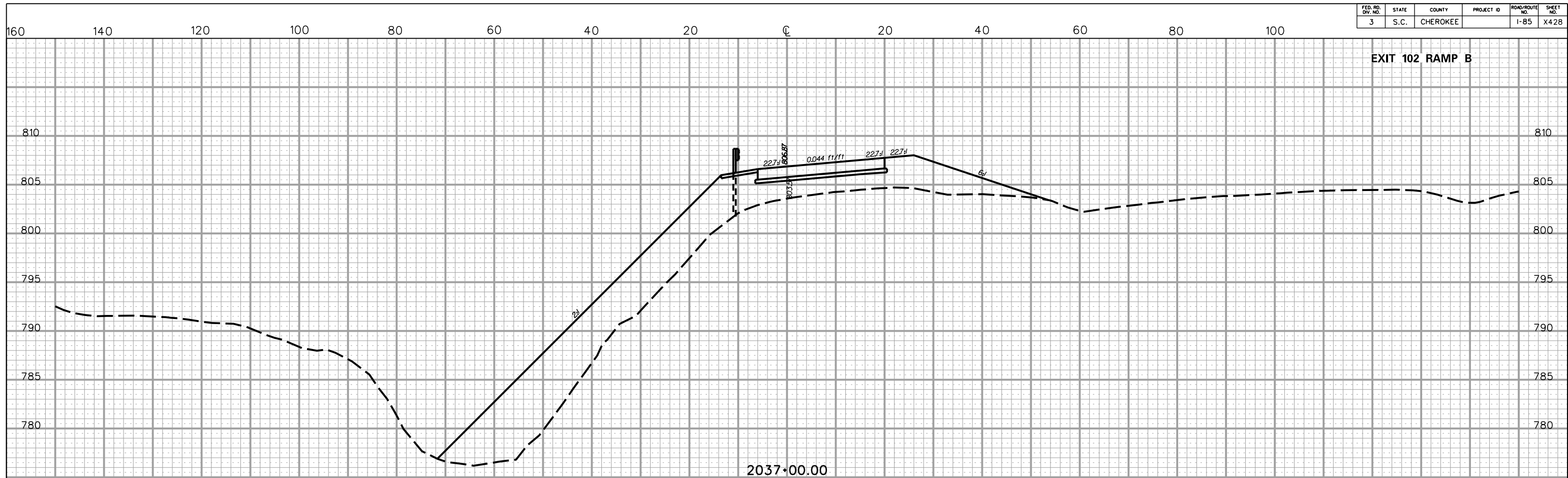
5/22/2017
L:\256026_185_Cherokee_County\X-Sect\FX\Exit 102\102RFB_Fx.dgn

PRELIMINARY PLANS
NOT FOR CONSTRUCTION



FED. RD. DIV. NO.	STATE	COUNTY	PROJECT ID	ROAD/ROUTE NO.	SHEET NO.
3	S.C.	CHEROKEE		I-85	X428

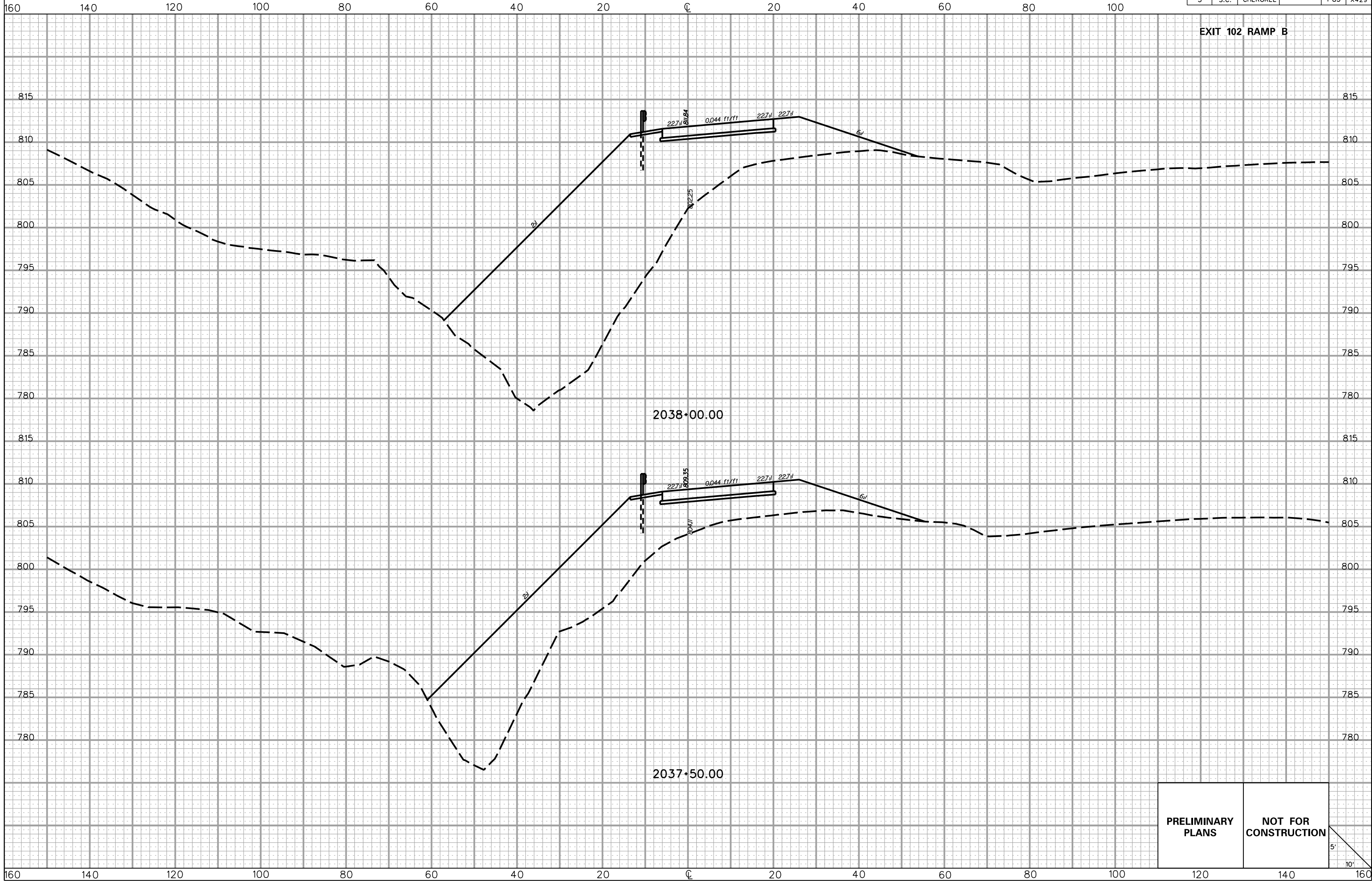
EXIT 102 RAMP B



PRELIMINARY PLANS **NOT FOR CONSTRUCTION**

5'
10'

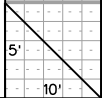
FED. RD. DIV. NO.	STATE	COUNTY	PROJECT ID	ROAD/ROUTE NO.	SHEET NO.
3	S.C.	CHEROKEE		I-85	X429



5/22/2017 L:\256026_185_Cherokee_County\X-Sect\FX\Exit 102\102RFB_Fx.dgn

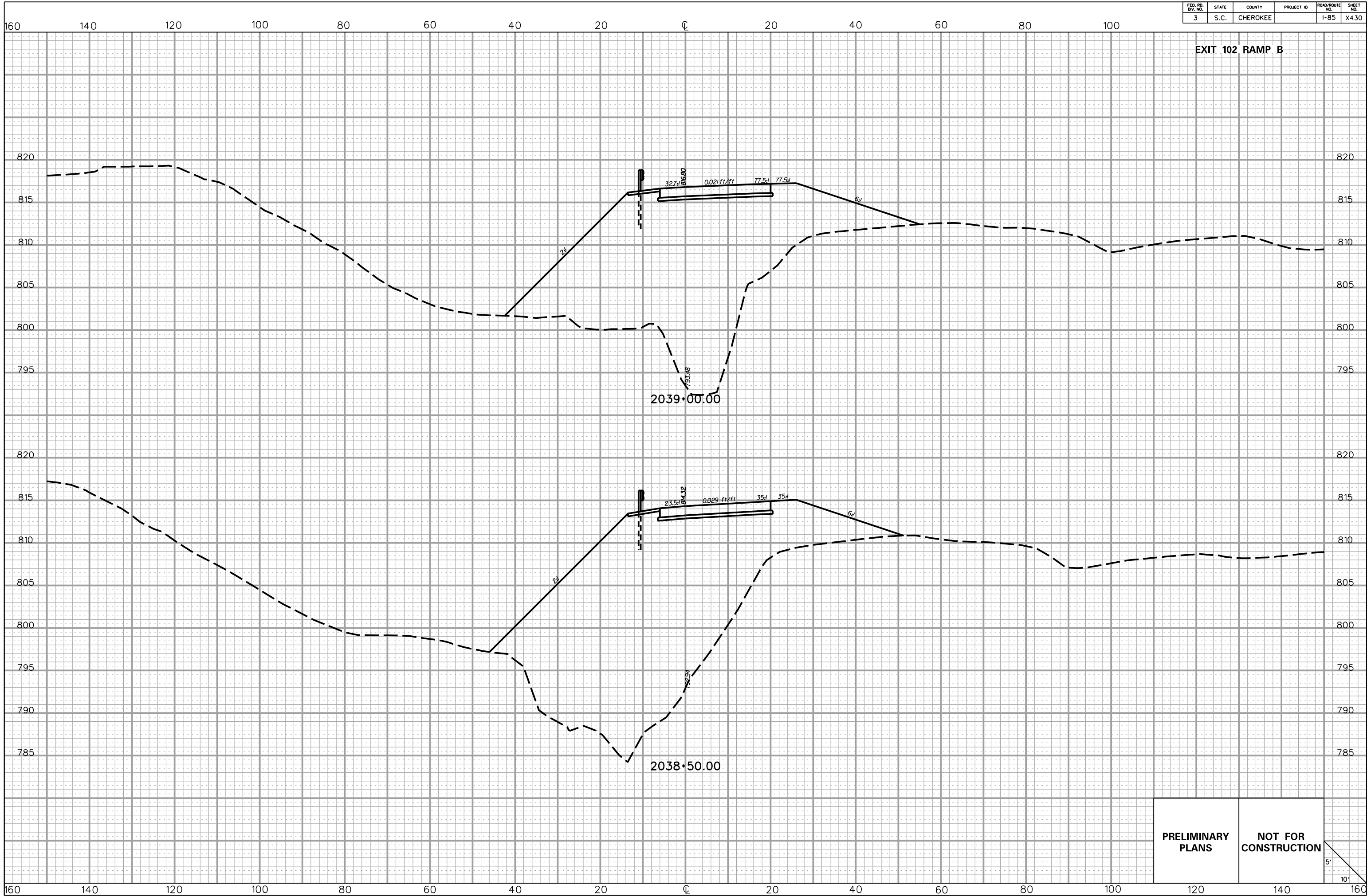
PRELIMINARY PLANS

NOT FOR CONSTRUCTION



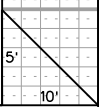
FED. RD. DIV. NO.	STATE	COUNTY	PROJECT ID	ROAD/ROUTE NO.	SHEET NO.
3	S.C.	CHEROKEE		I-85	X430

EXIT 102 RAMP B



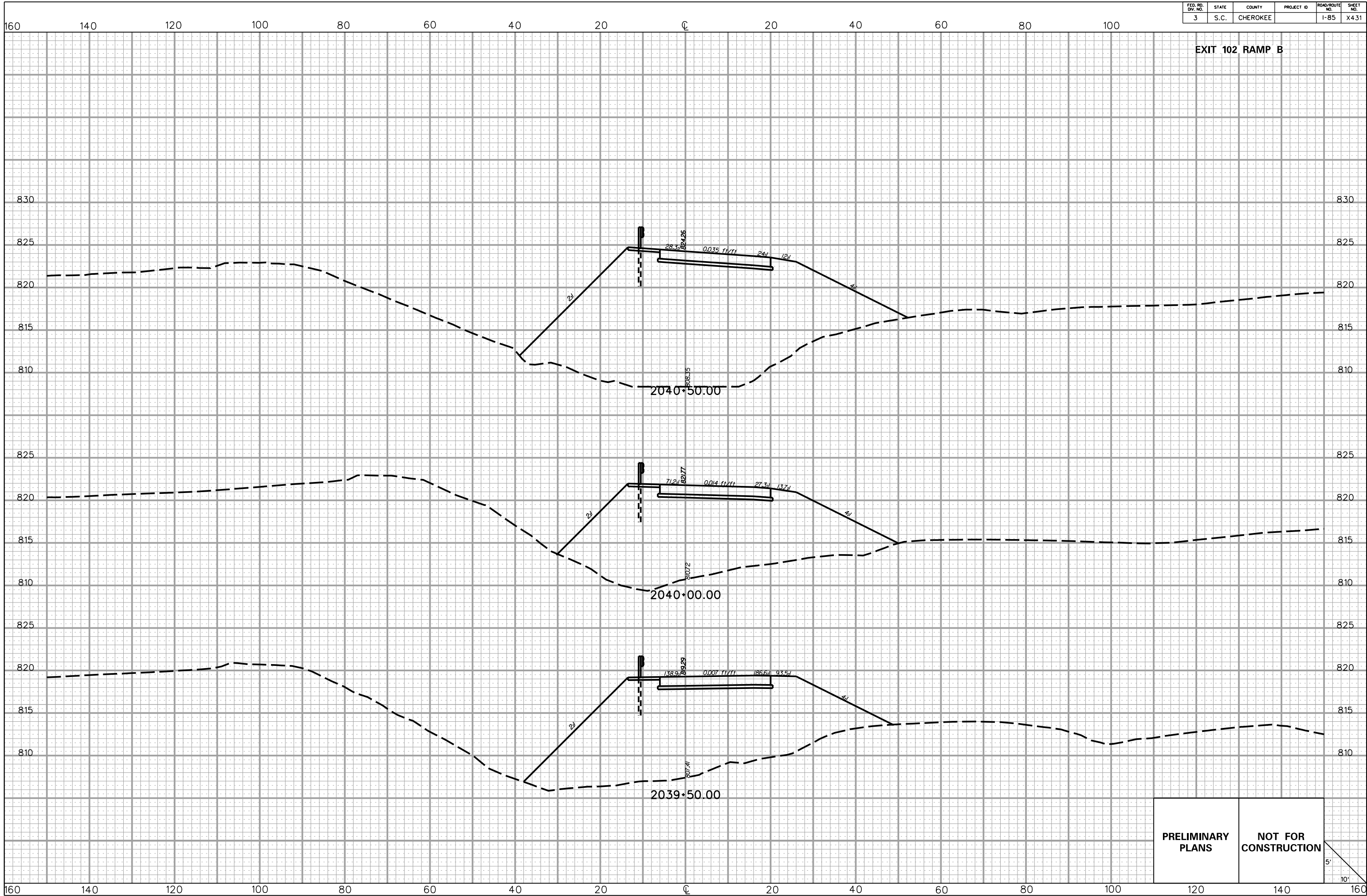
5/22/2017 L:\256026_185_Cherokee_County\X-Sect\FX\Exit 102\102RFB_Fx.dgn

PRELIMINARY PLANS **NOT FOR CONSTRUCTION**

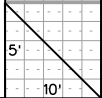


FED. RD. DIV. NO.	STATE	COUNTY	PROJECT ID	ROAD/ROUTE NO.	SHEET NO.
3	S.C.	CHEROKEE		I-85	X431

EXIT 102 RAMP B

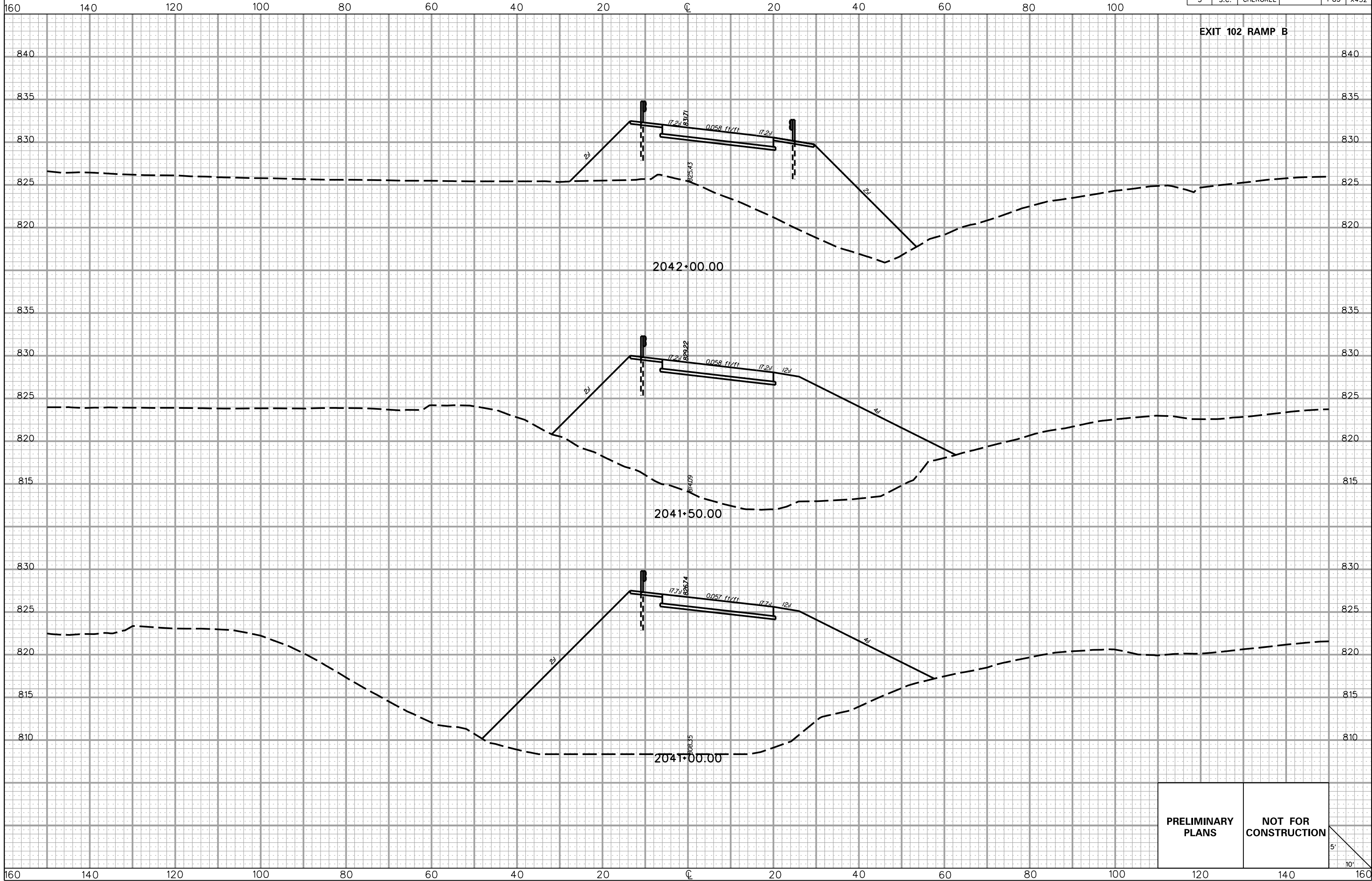


PRELIMINARY PLANS **NOT FOR CONSTRUCTION**



5/22/2017 L:\256026_185_Cherokee_County\X-Sect\FX\Exit 102\102RFB_Fx.dgn

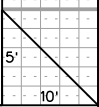
FED. RD. DIV. NO.	STATE	COUNTY	PROJECT ID	ROAD/ROUTE NO.	SHEET NO.
3	S.C.	CHEROKEE		I-85	X432



EXIT 102 RAMP B

**PRELIMINARY
PLANS**

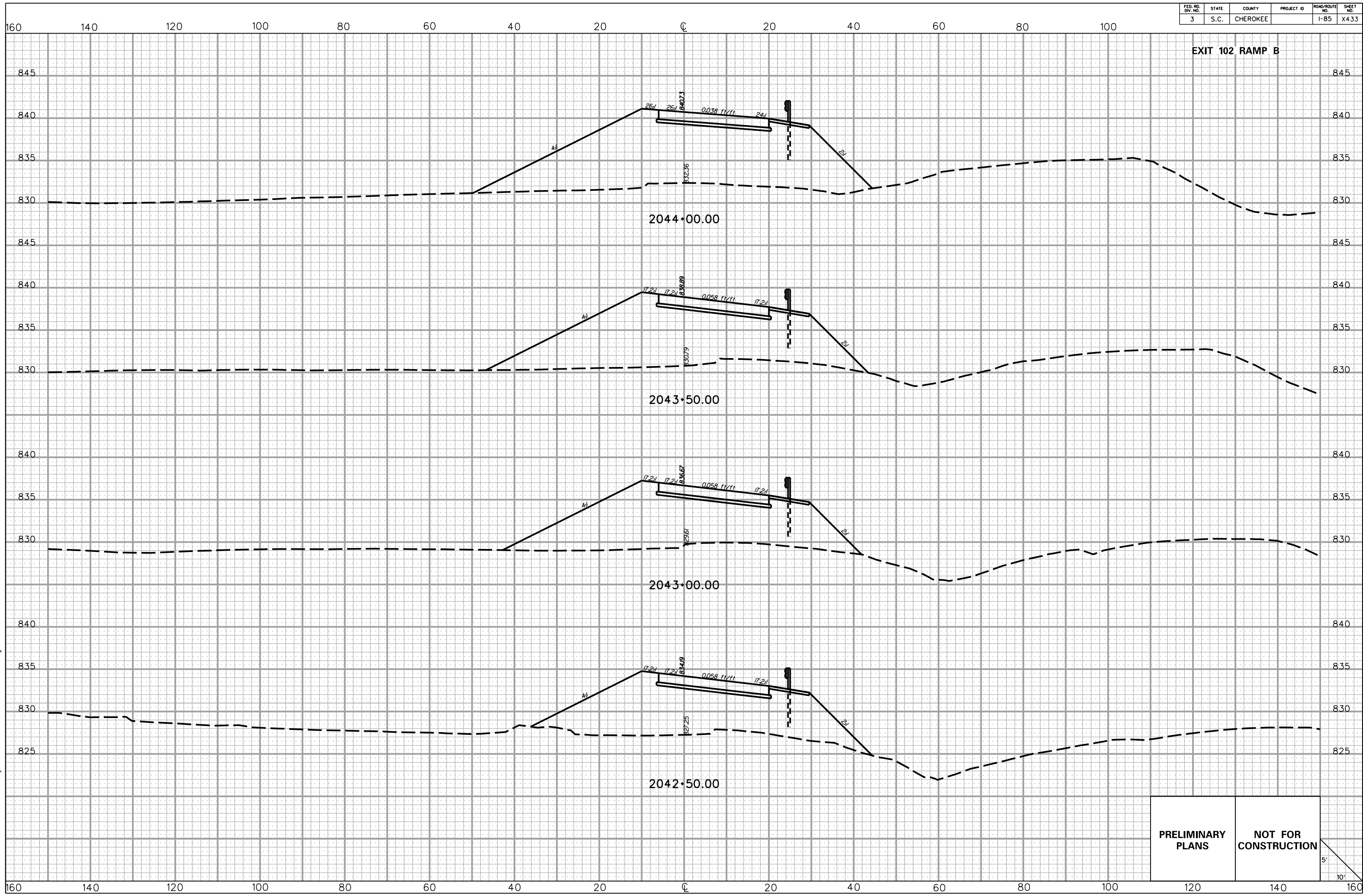
**NOT FOR
CONSTRUCTION**



5/22/2017 L:\256026_185_Cherokee_County\X-Sect\FX\Exit 102\102RFB_Fx.dgn

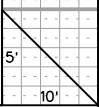
FED. RD. DIV. NO.	STATE	COUNTY	PROJECT ID	ROAD/ROUTE NO.	SHEET NO.
3	S.C.	CHEROKEE		I-85	X4.33

EXIT 102 RAMP B



5/22/2017
L:\256026_185_Cherokee_County\X-Sect\FX\Exit 102\102RFB_Fx.dgn

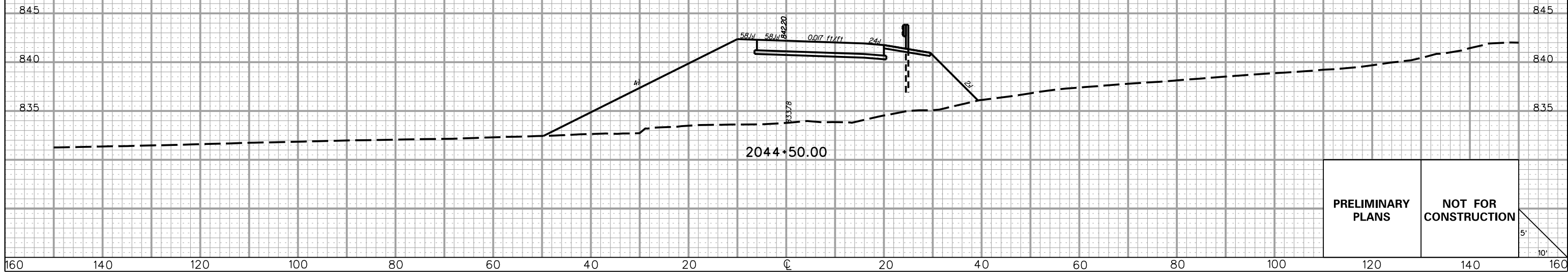
PRELIMINARY PLANS
NOT FOR CONSTRUCTION



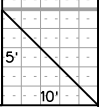
FED. RD. DIV. NO.	STATE	COUNTY	PROJECT ID	ROAD/ROUTE NO.	SHEET NO.
3	S.C.	CHEROKEE		I-85	X434

160 140 120 100 80 60 40 20 0 20 40 60 80 100

EXIT 102 RAMP B



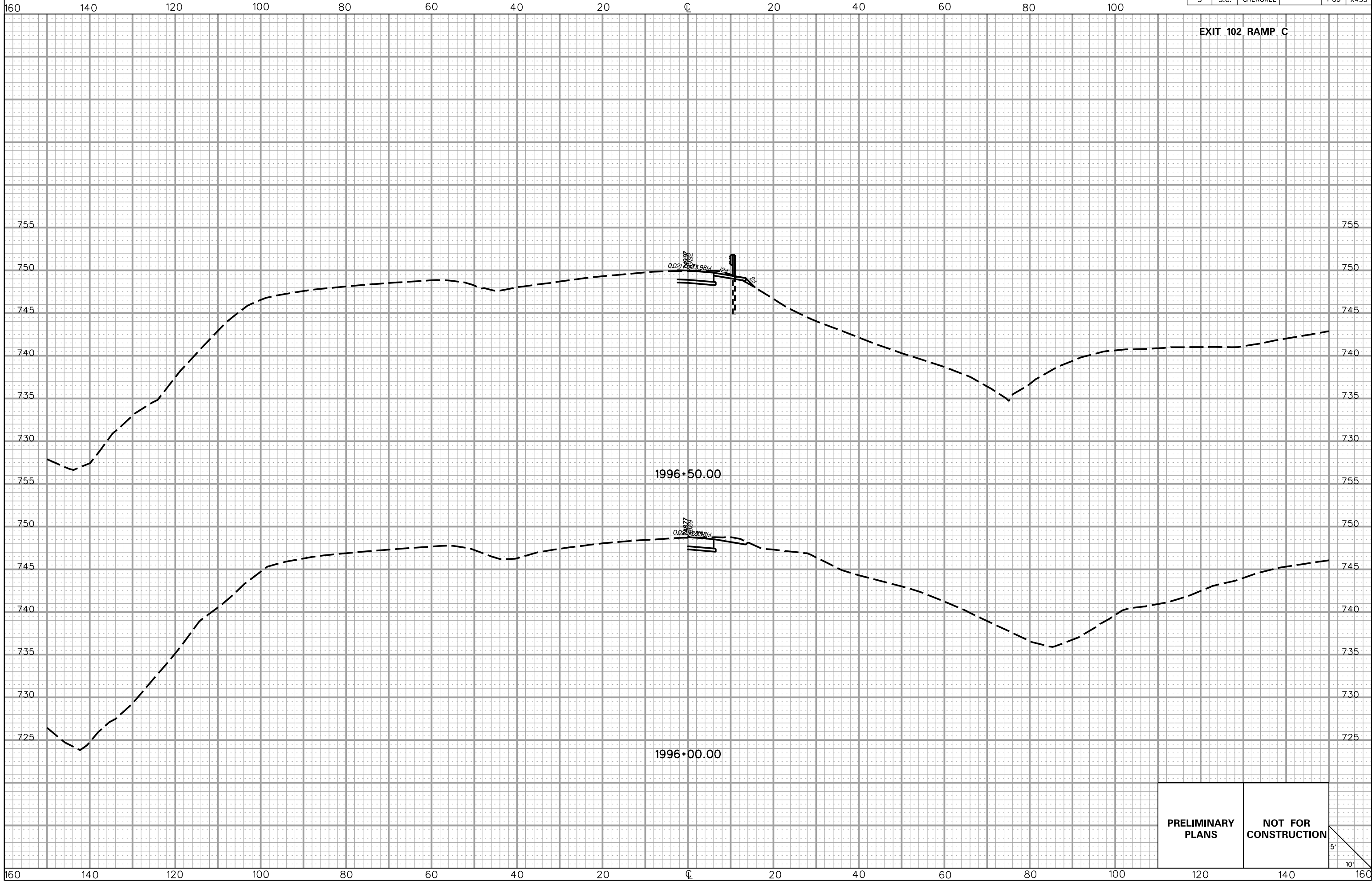
PRELIMINARY PLANS **NOT FOR CONSTRUCTION**



5/22/2017 L:\256026_185_Cherokee_County\X-Sect\FX\Exit 102\102RFB_Fx.dgn

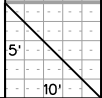
160 140 120 100 80 60 40 20 0 20 40 60 80 100 120 140 160

FED. RD. DIV. NO.	STATE	COUNTY	PROJECT ID	ROAD/ROUTE NO.	SHEET NO.
3	S.C.	CHEROKEE		I-85	X435



**PRELIMINARY
PLANS**

**NOT FOR
CONSTRUCTION**

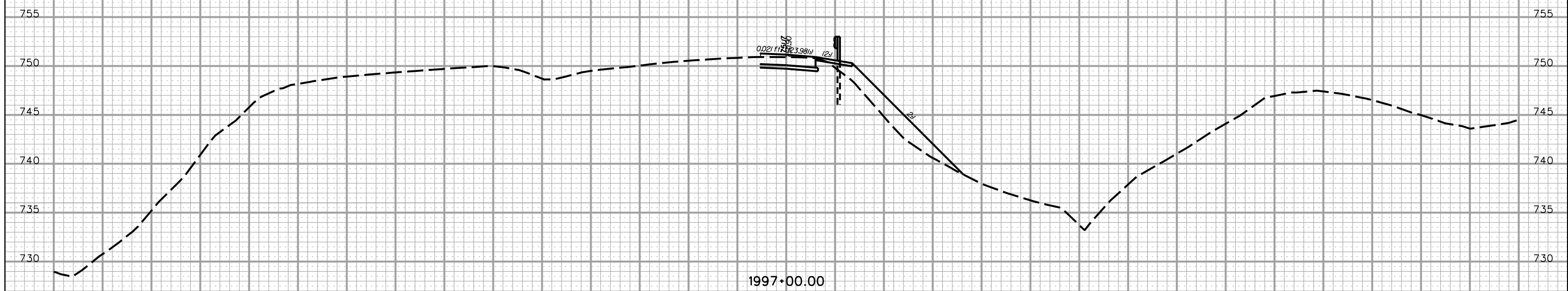
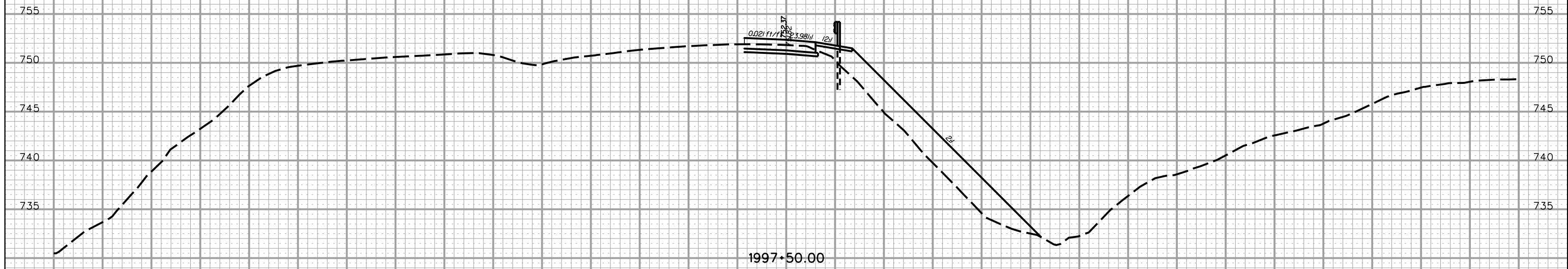


5/22/2017
L:\256026_185_Cherokee_County\X-Sect\FX\Exit 102\102RPC_Fx.dgn

FED. RD. DIV. NO.	STATE	COUNTY	PROJECT ID	ROAD/ROUTE NO.	SHEET NO.
3	S.C.	CHEROKEE		I-85	X436

160 140 120 100 80 60 40 20 0 20 40 60 80 100

EXIT 102 RAMP C



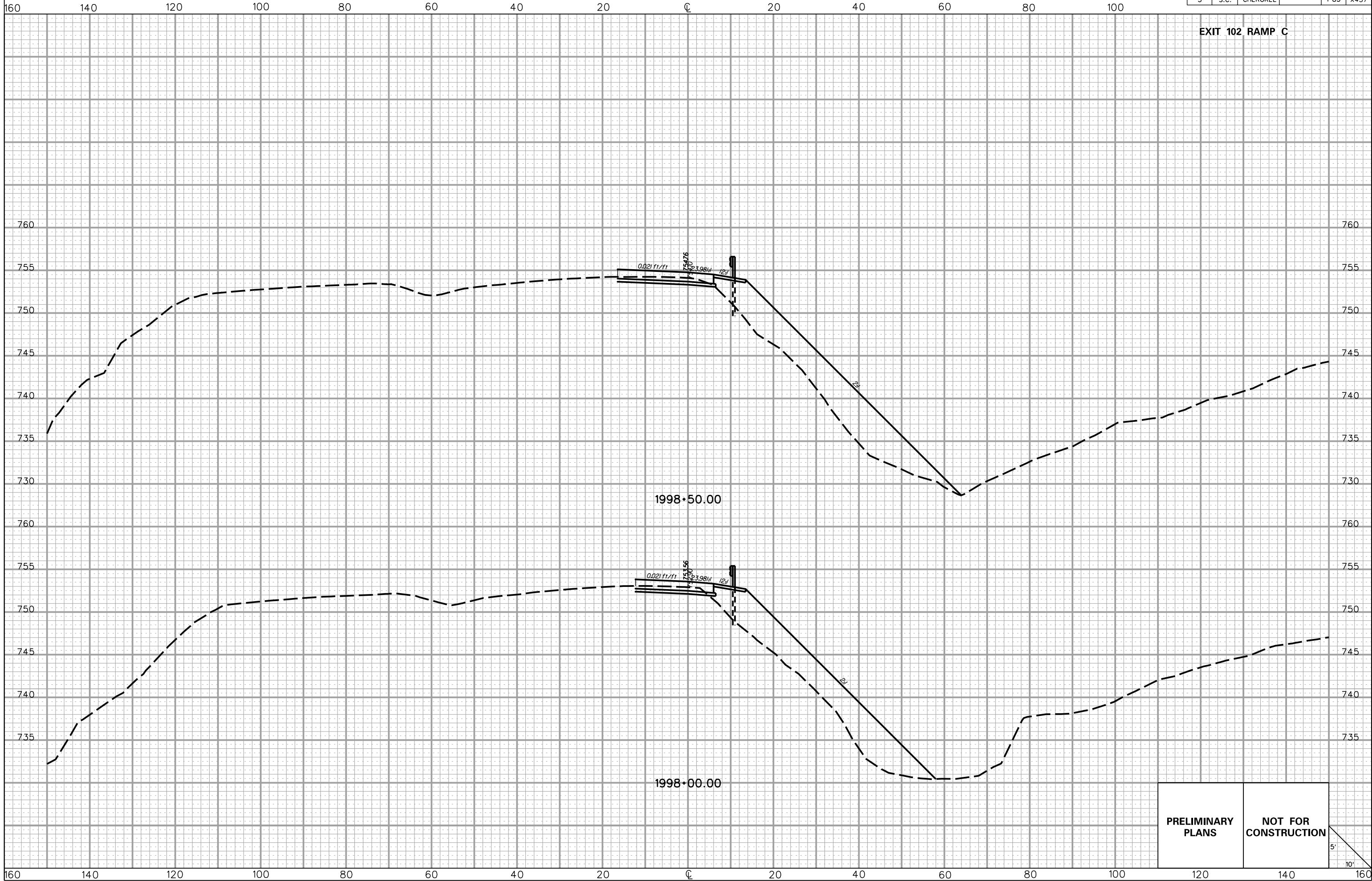
5/22/2017 L:\256026_185_Cherokee_County\X-Sect\FX\Exit 102\102RPC_Fx.dgn

160 140 120 100 80 60 40 20 0 20 40 60 80 100 120 140 160

PRELIMINARY PLANS	NOT FOR CONSTRUCTION
------------------------------	---------------------------------

5'
10'

FED. RD. DIV. NO.	STATE	COUNTY	PROJECT ID	ROAD/ROUTE NO.	SHEET NO.
3	S.C.	CHEROKEE		I-85	X437

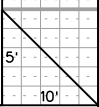


EXIT 102 RAMP C

1998+50.00

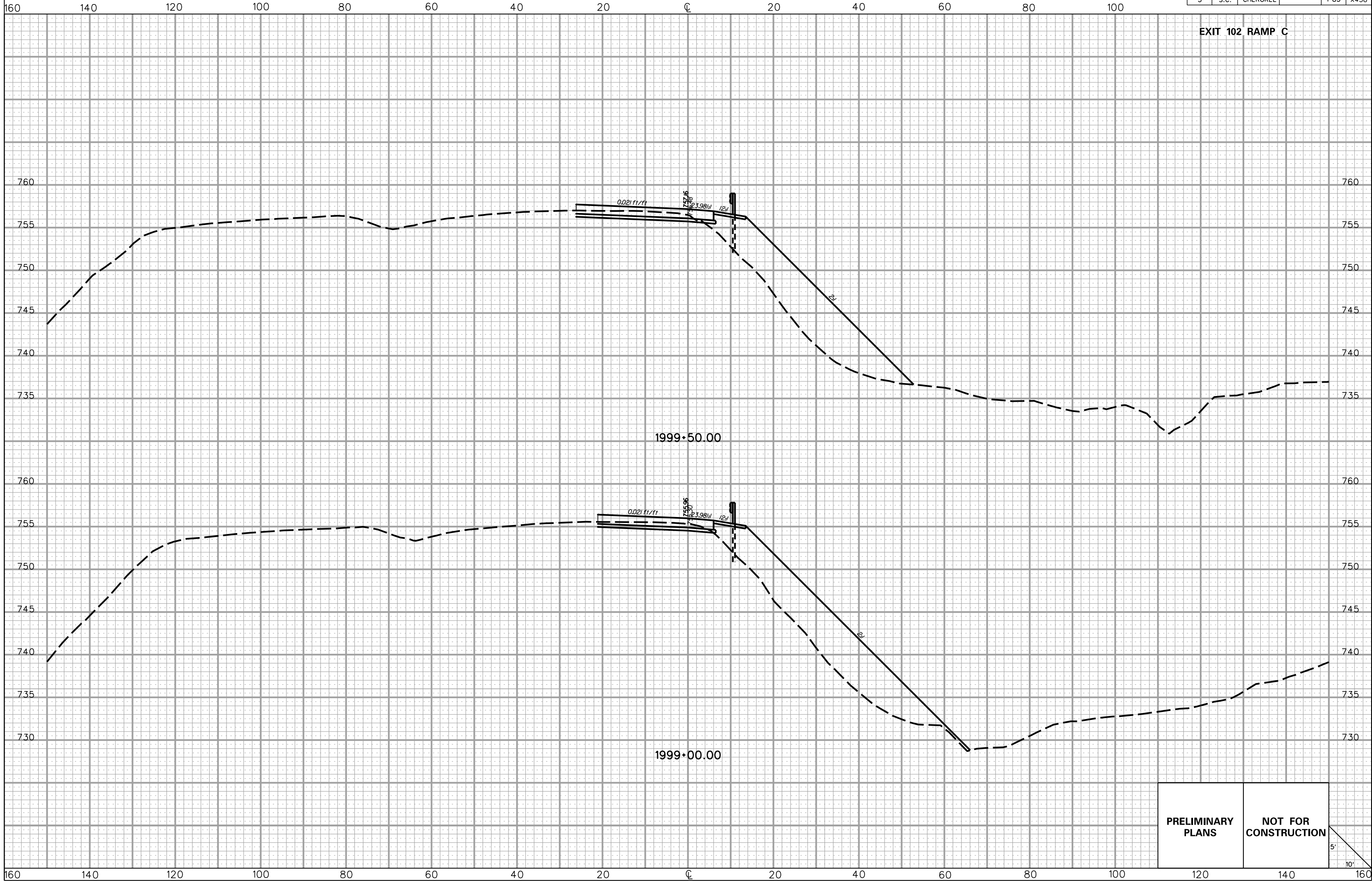
1998+00.00

PRELIMINARY PLANS **NOT FOR CONSTRUCTION**



5/22/2017 L:\256026_185_Cherokee_County\X-Sect\FX\Exit 102\102RPC_Fx.dgn

FED. RD. DIV. NO.	STATE	COUNTY	PROJECT ID	ROAD/ROUTE NO.	SHEET NO.
3	S.C.	CHEROKEE		I-85	X438

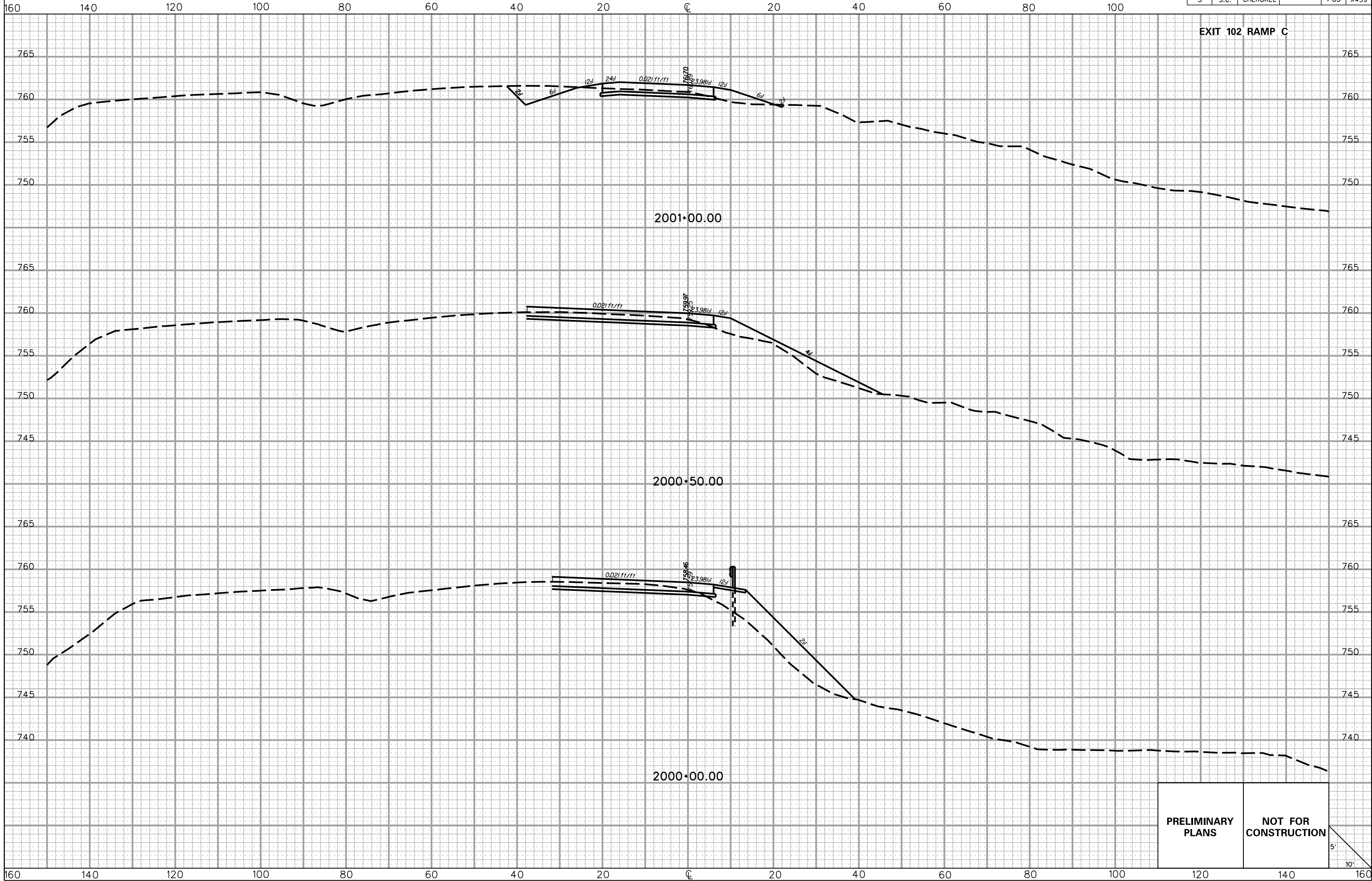


5/22/2017 L:\256026_185_Cherokee_County\X-Sect\FX\Exit 102\102RPC_Fx.dgn

**PRELIMINARY
PLANS**

**NOT FOR
CONSTRUCTION**

FED. RD. DIV. NO.	STATE	COUNTY	PROJECT ID	ROAD/ROUTE NO.	SHEET NO.
3	S.C.	CHEROKEE		I-85	X439



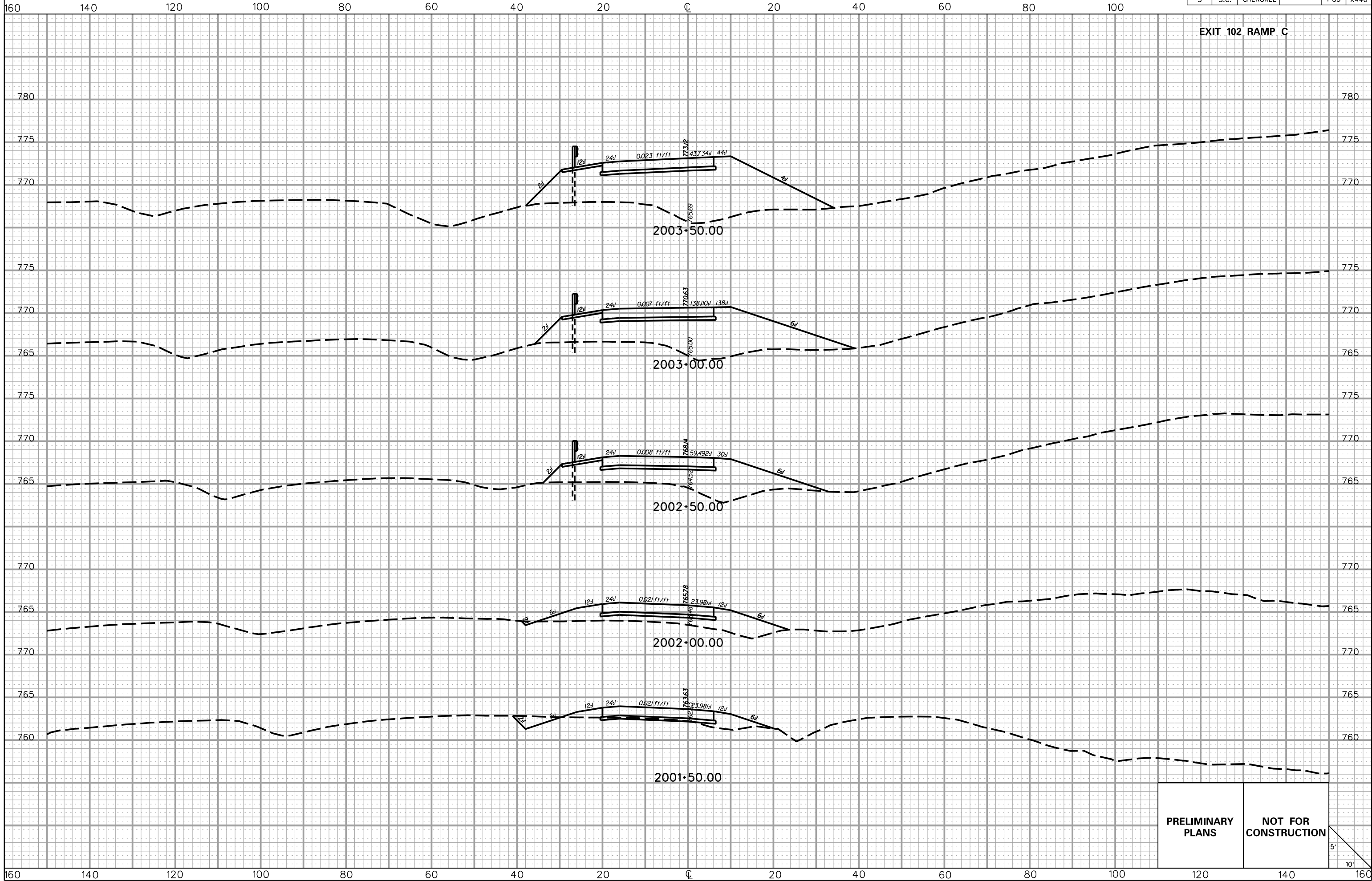
**PRELIMINARY
PLANS**

**NOT FOR
CONSTRUCTION**



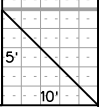
5/22/2017 L:\256026_185_Cherokee_County\X-Sect\FX\Exit 102\102RPC_Fx.dgn

FED. RD. DIV. NO.	STATE	COUNTY	PROJECT ID	ROAD/ROUTE NO.	SHEET NO.
3	S.C.	CHEROKEE		I-85	X440



**PRELIMINARY
PLANS**

**NOT FOR
CONSTRUCTION**

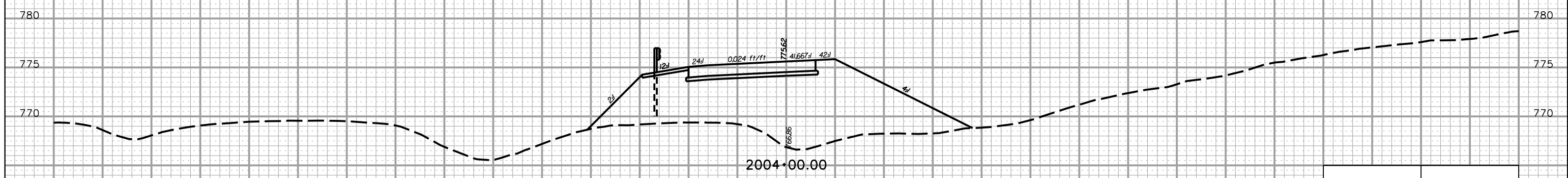


5/22/2017 L:\256026_185_Cherokee_County\X-Sect\FX\Exit 102\102RPC_Fx.dgn

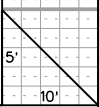
FED. RD. DIV. NO.	STATE	COUNTY	PROJECT ID	ROAD/ROUTE NO.	SHEET NO.
3	S.C.	CHEROKEE		I-85	X441

160 140 120 100 80 60 40 20 0 20 40 60 80 100

EXIT 102 RAMP C



PRELIMINARY PLANS NOT FOR CONSTRUCTION



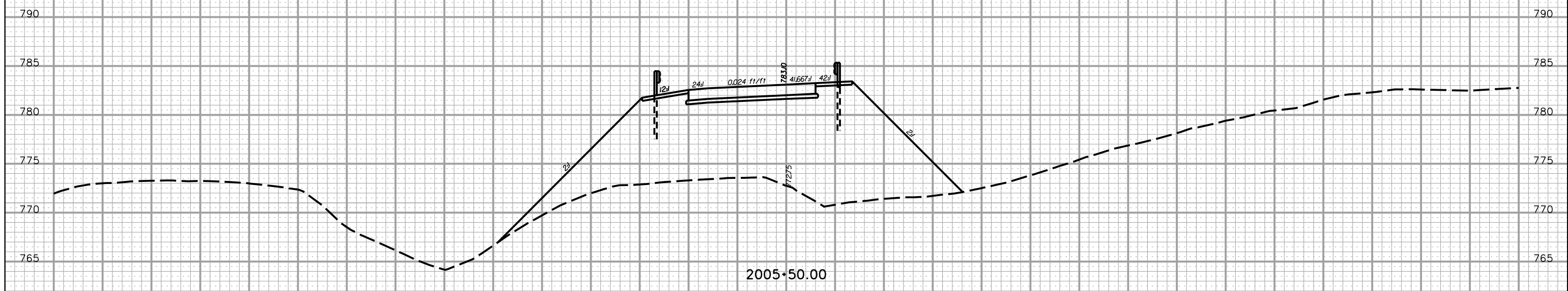
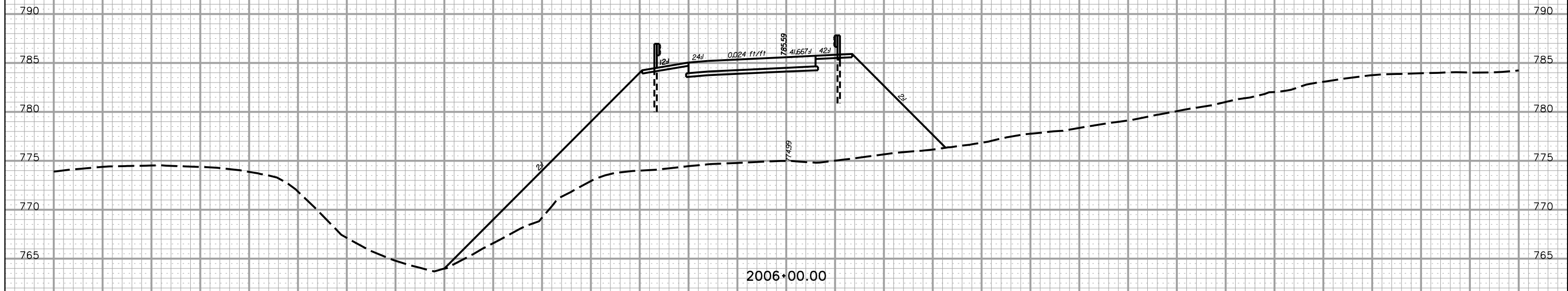
5/22/2017 L:\256026_185_Cherokee_County\X-Sect\FX\Exit 102\102RPC_Fx.dgn

160 140 120 100 80 60 40 20 0 20 40 60 80 100 120 140 160

FED. RD. DIV. NO.	STATE	COUNTY	PROJECT ID	ROAD/ROUTE NO.	SHEET NO.
3	S.C.	CHEROKEE		I-85	X442

160 140 120 100 80 60 40 20 0 20 40 60 80 100

EXIT 102 RAMP C



160 140 120 100 80 60 40 20 0 20 40 60 80 100 120 140 160

PRELIMINARY PLANS **NOT FOR CONSTRUCTION**

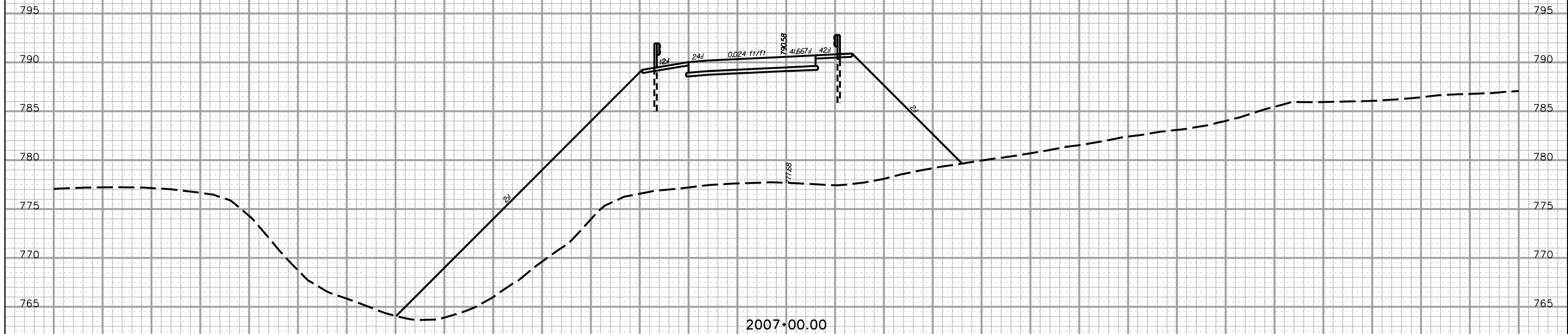
5' / 10'

5/22/2017 L:\256026_185_Cherokee_County\X-Sect\FX\Exit 102\102RPC_Fx.dgn

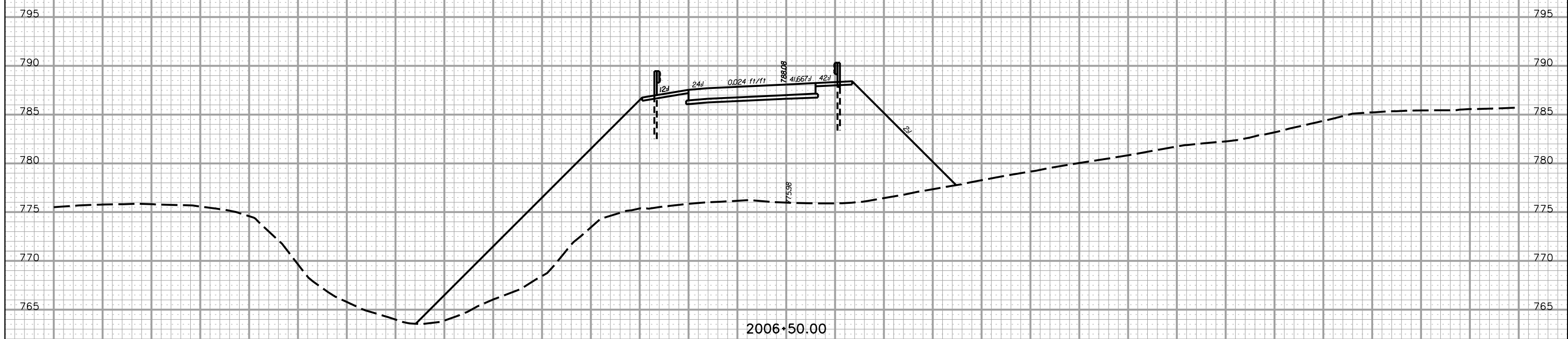
FED. RD. DIV. NO.	STATE	COUNTY	PROJECT ID	ROAD/ROUTE NO.	SHEET NO.
3	S.C.	CHEROKEE		I-85	X443

160 140 120 100 80 60 40 20 0 20 40 60 80 100

EXIT 102 RAMP C



2007+00.00



2006+50.00

PRELIMINARY PLANS	NOT FOR CONSTRUCTION
------------------------------	---------------------------------

5'
10'

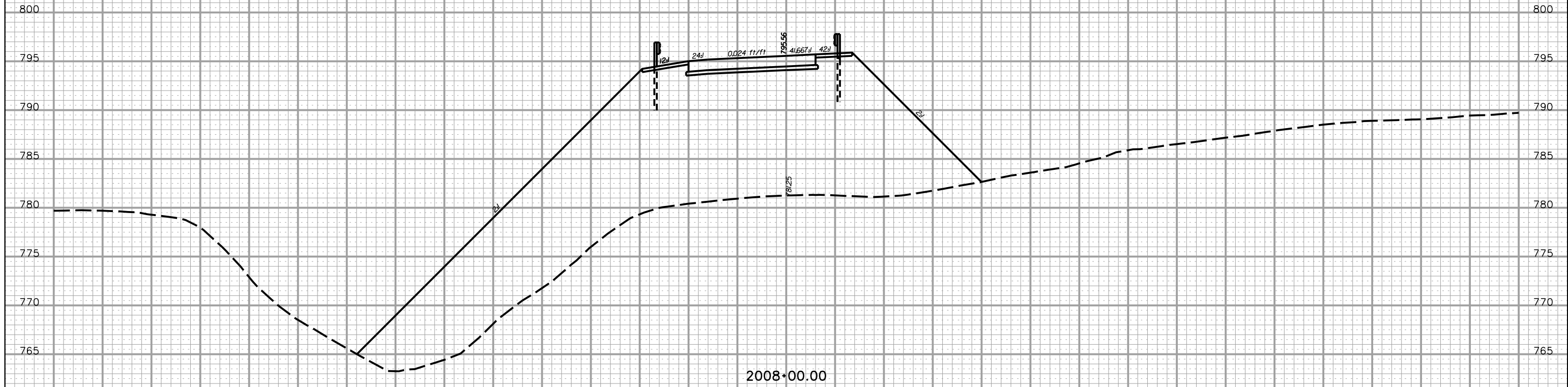
5/22/2017 L:\256026_185_Cherokee_County\X-Sect\FX\Exit 102\102RPC_Fx.dgn

160 140 120 100 80 60 40 20 0 20 40 60 80 100 120 140 160

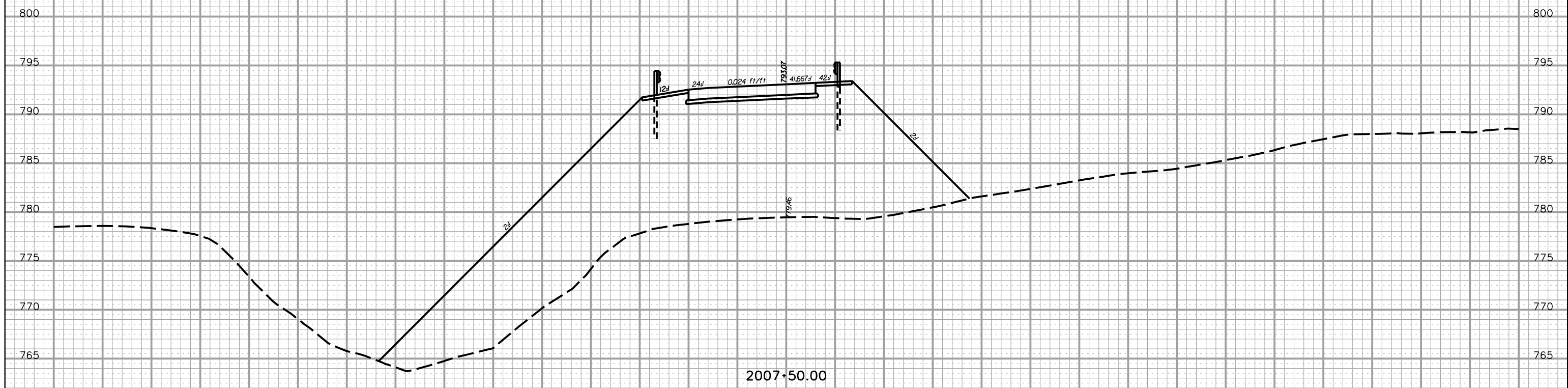
FED. RD. DIV. NO.	STATE	COUNTY	PROJECT ID	ROAD/ROUTE NO.	SHEET NO.
3	S.C.	CHEROKEE		I-85	X444

160 140 120 100 80 60 40 20 0 20 40 60 80 100

EXIT 102 RAMP C



2008+00.00



2007+50.00

PRELIMINARY PLANS **NOT FOR CONSTRUCTION**



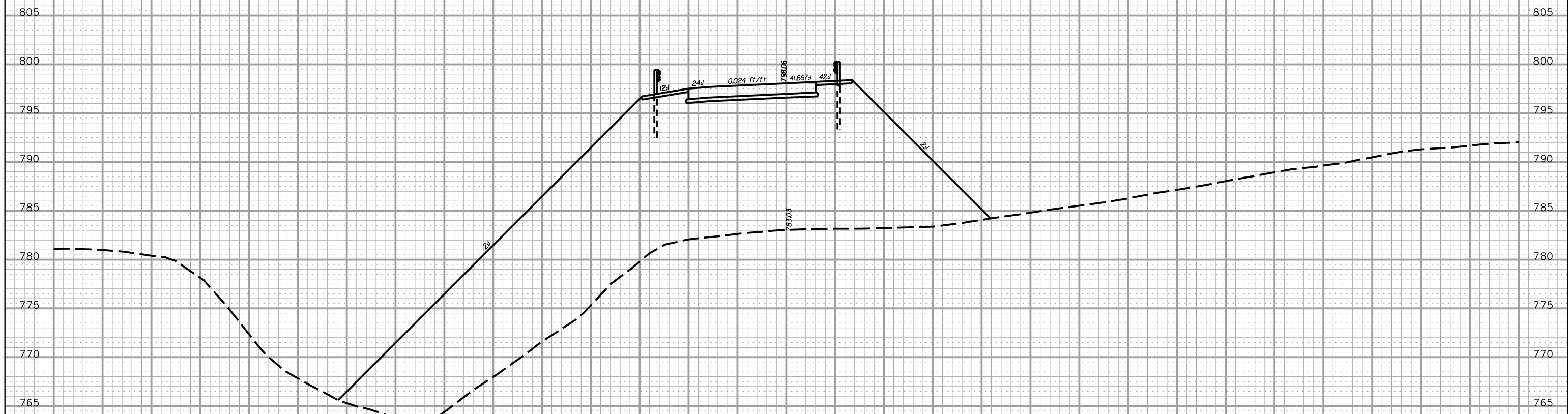
5/22/2017 L:\256026_185_Cherokee_County\X-Sect\FX\Exit 102\102RPC_Fx.dgn

160 140 120 100 80 60 40 20 0 20 40 60 80 100 120 140 160

FED. RD. DIV. NO.	STATE	COUNTY	PROJECT ID	ROAD/ROUTE NO.	SHEET NO.
3	S.C.	CHEROKEE		I-85	X445

160 140 120 100 80 60 40 20 0 20 40 60 80 100

EXIT 102 RAMP C



2008+50.00

PRELIMINARY PLANS	NOT FOR CONSTRUCTION
------------------------------	---------------------------------

5'
10'

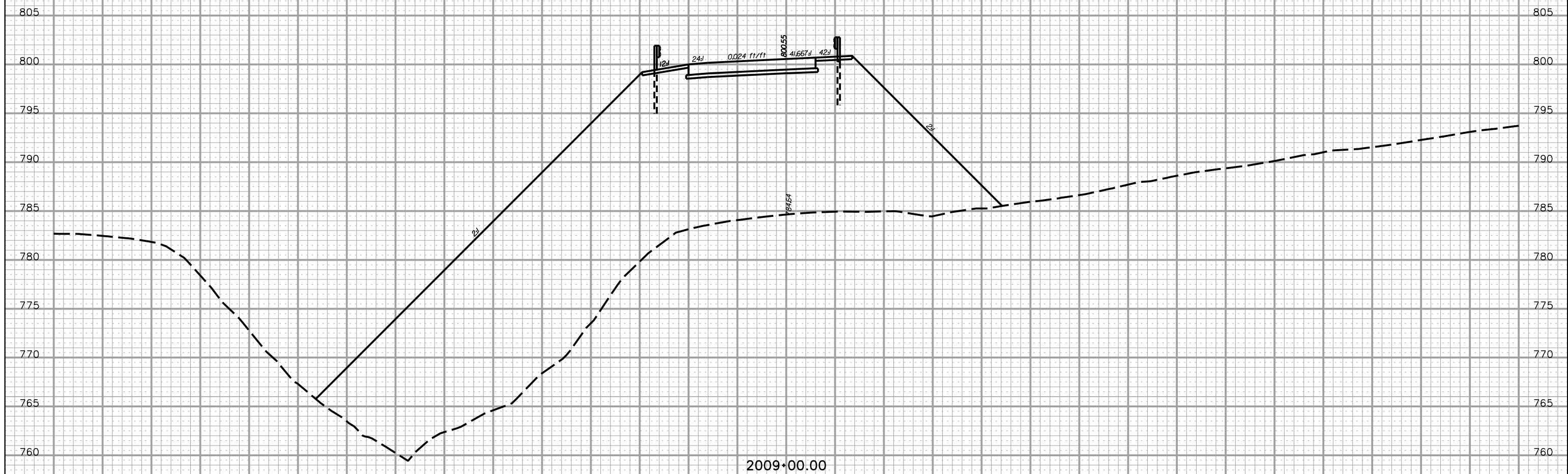
5/22/2017 L:\256026_185_Cherokee_County\X-Sect\FX\Exit 102\102RPC_Fx.dgn

160 140 120 100 80 60 40 20 0 20 40 60 80 100 120 140 160

FED. RD. DIV. NO.	STATE	COUNTY	PROJECT ID	ROAD/ROUTE NO.	SHEET NO.
3	S.C.	CHEROKEE		I-85	X446

160 140 120 100 80 60 40 20 0 20 40 60 80 100

EXIT 102 RAMP C



2009+00.00

5/22/2017 L:\256026_185_Cherokee_County\X-Sect\FX\Exit 102\102RPC_Fx.dgn

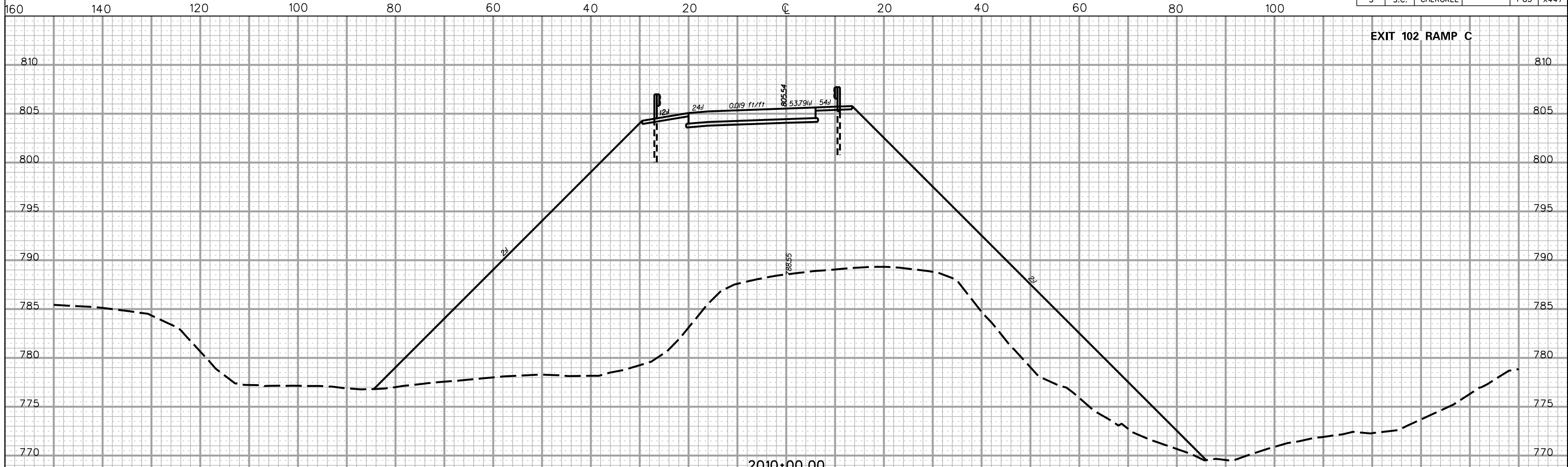
PRELIMINARY PLANS	NOT FOR CONSTRUCTION
------------------------------	---------------------------------

5'
10'

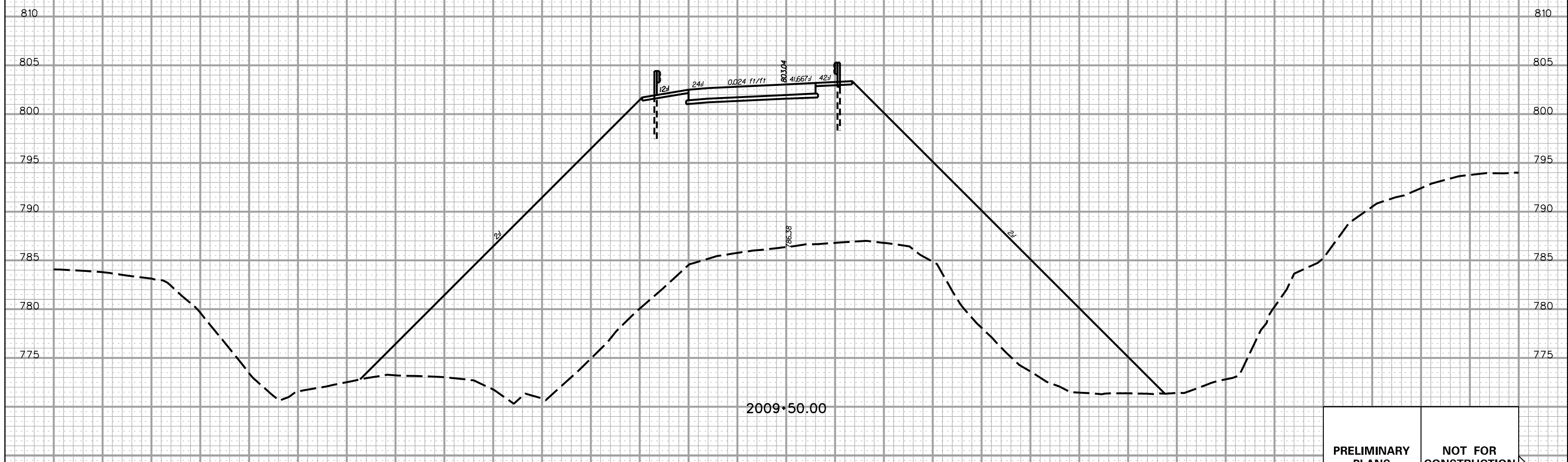
160 140 120 100 80 60 40 20 0 20 40 60 80 100 120 140 160

FED. RD. DIV. NO.	STATE	COUNTY	PROJECT ID	ROAD/ROUTE NO.	SHEET NO.
3	S.C.	CHEROKEE		I-85	X447

EXIT 102 RAMP C

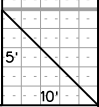


2010+00.00



2009+50.00

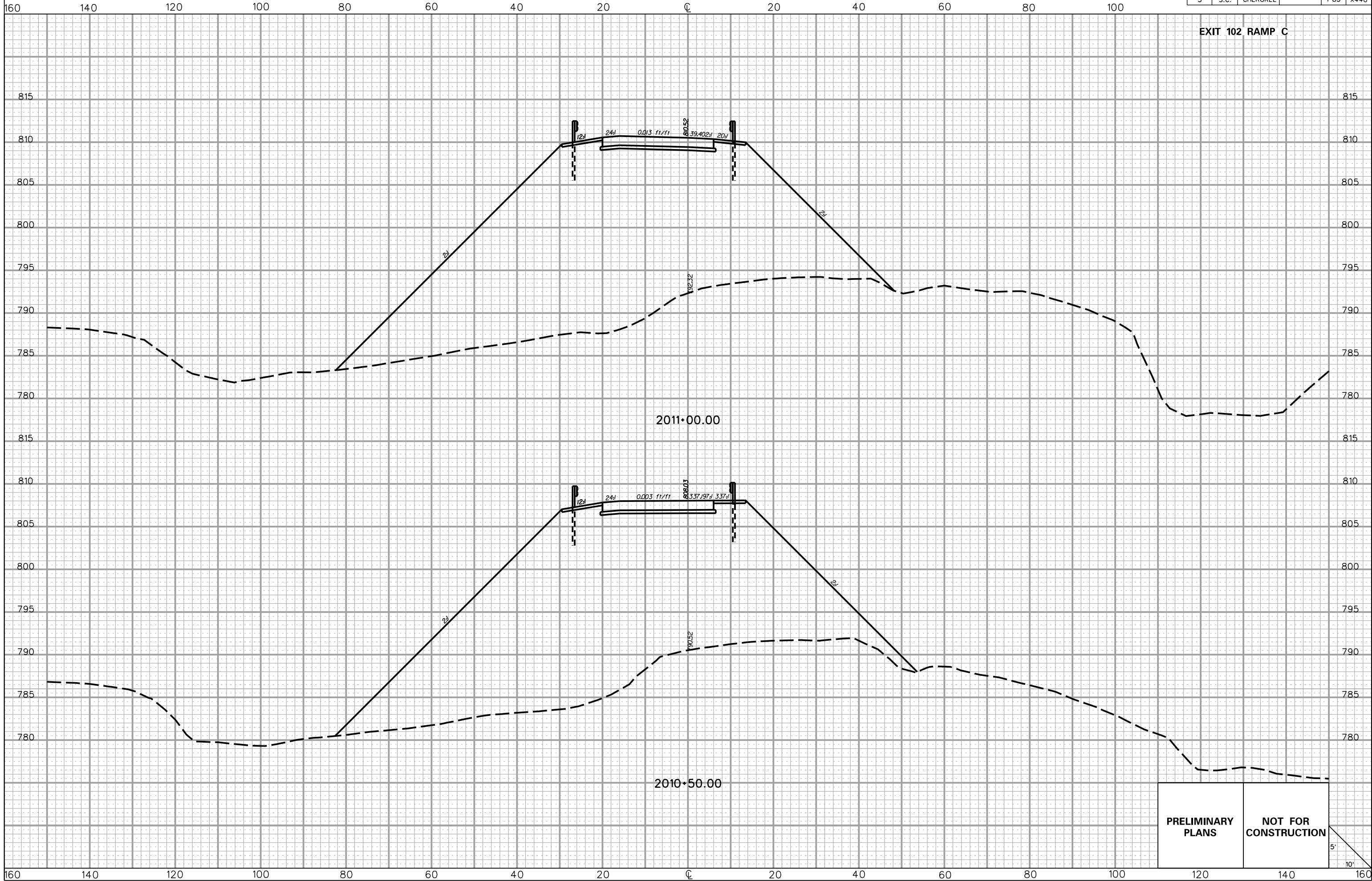
PRELIMINARY PLANS **NOT FOR CONSTRUCTION**



5/22/2017 L:\256026_185_Cherokee_County\X-Sect\FX\Exit 102\102RPC_Fx.dgn

FED. RD. DIV. NO.	STATE	COUNTY	PROJECT ID	ROAD/ROUTE NO.	SHEET NO.
3	S.C.	CHEROKEE		I-85	X448

EXIT 102 RAMP C



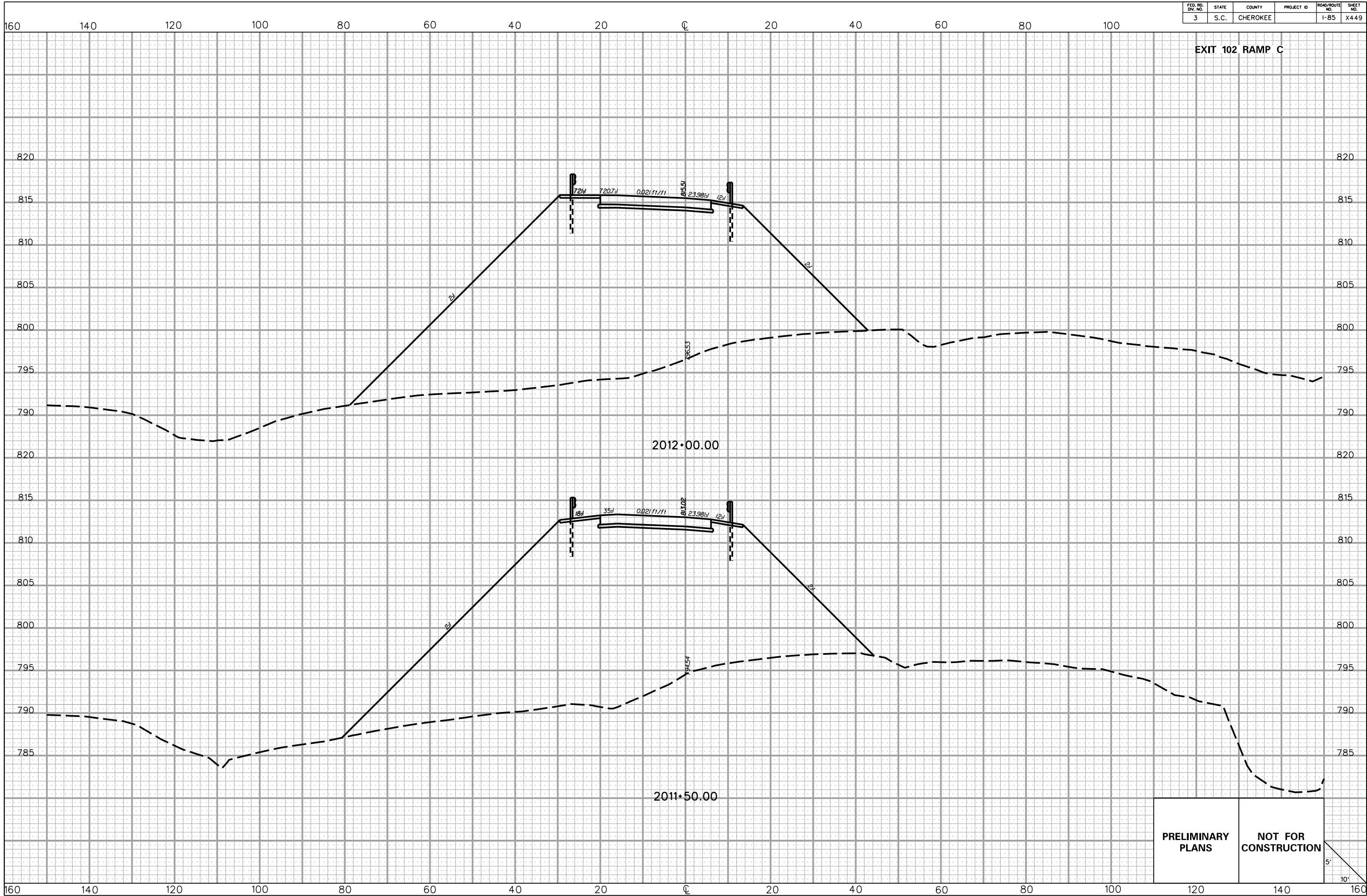
PRELIMINARY PLANS NOT FOR CONSTRUCTION

5' 10'

5/22/2017 L:\256026_185_Cherokee_County\X-Sect\FX\Exit 102\102RPC_Fx.dgn

FED. RD. DIV. NO.	STATE	COUNTY	PROJECT ID	ROAD/ROUTE NO.	SHEET NO.
3	S.C.	CHEROKEE		I-85	X449

EXIT 102 RAMP C

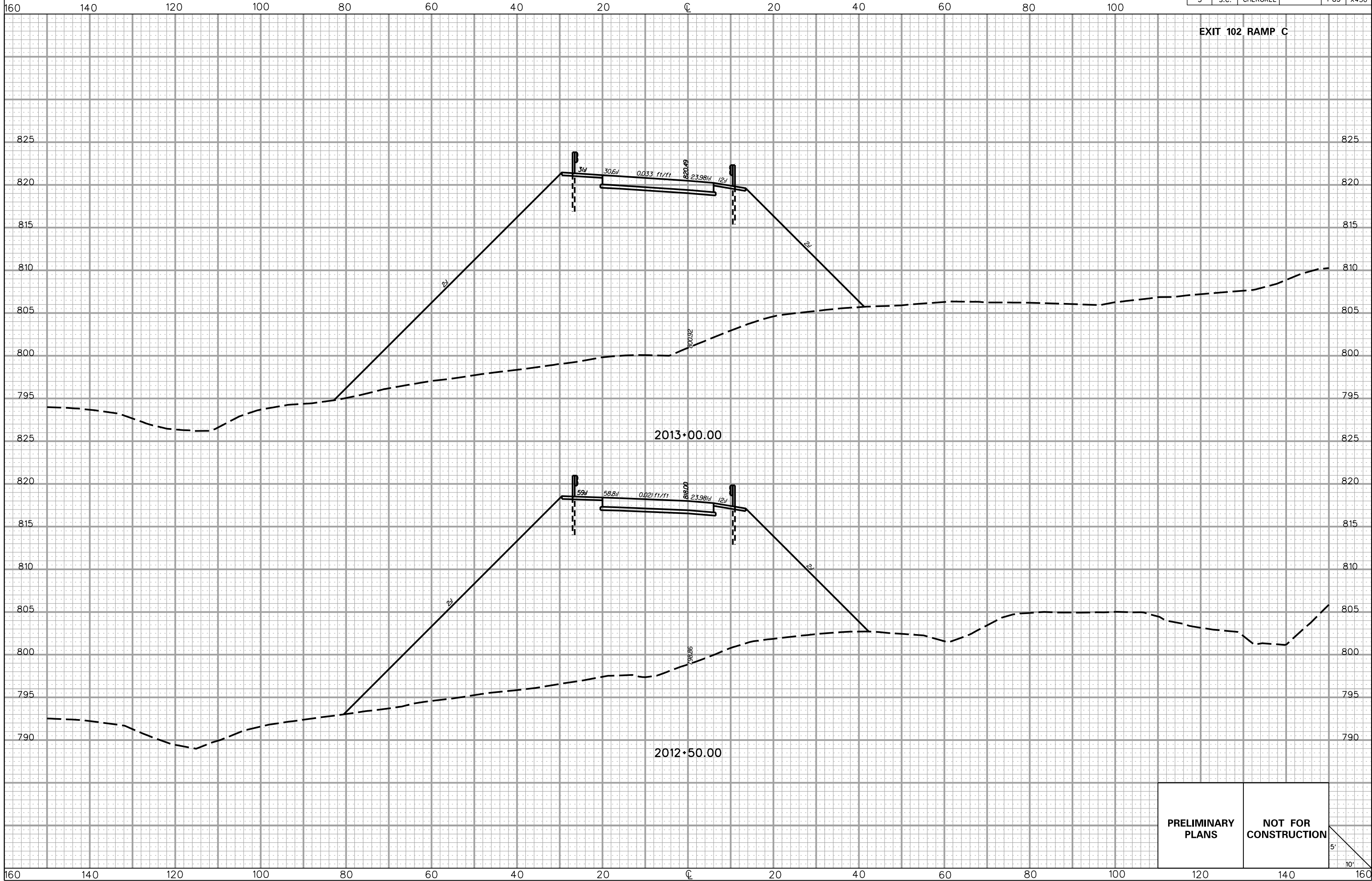


PRELIMINARY PLANS
NOT FOR CONSTRUCTION

5'
10'

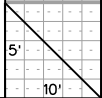
5/22/2017
L:\256026_185_Cherokee_County\X-Sect\FX\Exit 102\102RPC_Fx.dgn

FED. RD. DIV. NO.	STATE	COUNTY	PROJECT ID	ROAD/ROUTE NO.	SHEET NO.
3	S.C.	CHEROKEE		I-85	X450



PRELIMINARY PLANS

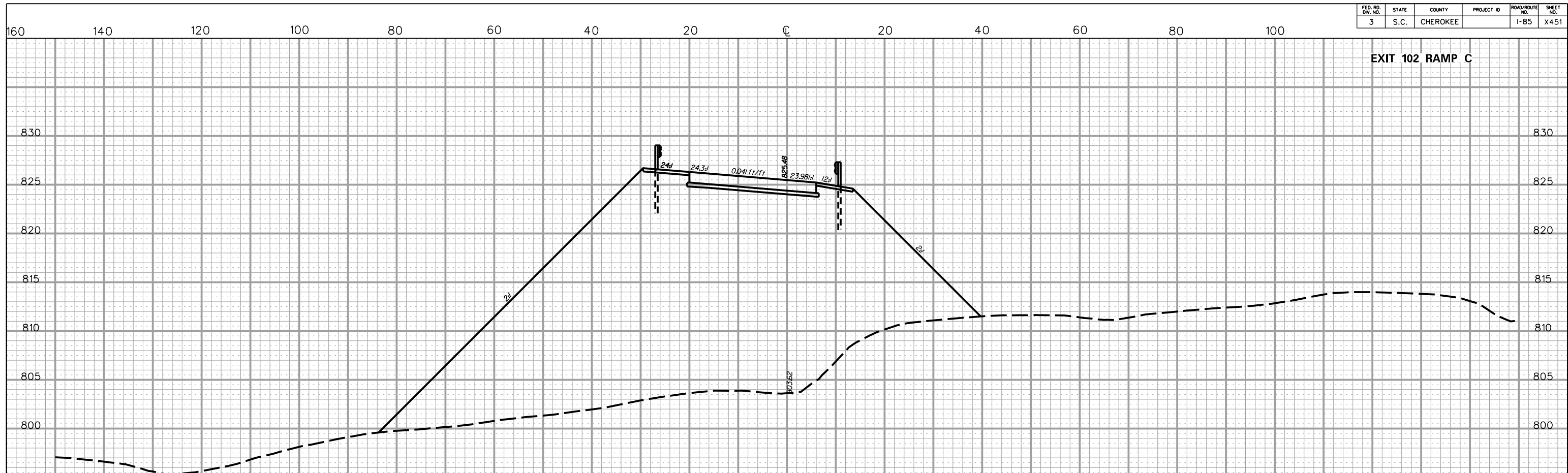
NOT FOR CONSTRUCTION



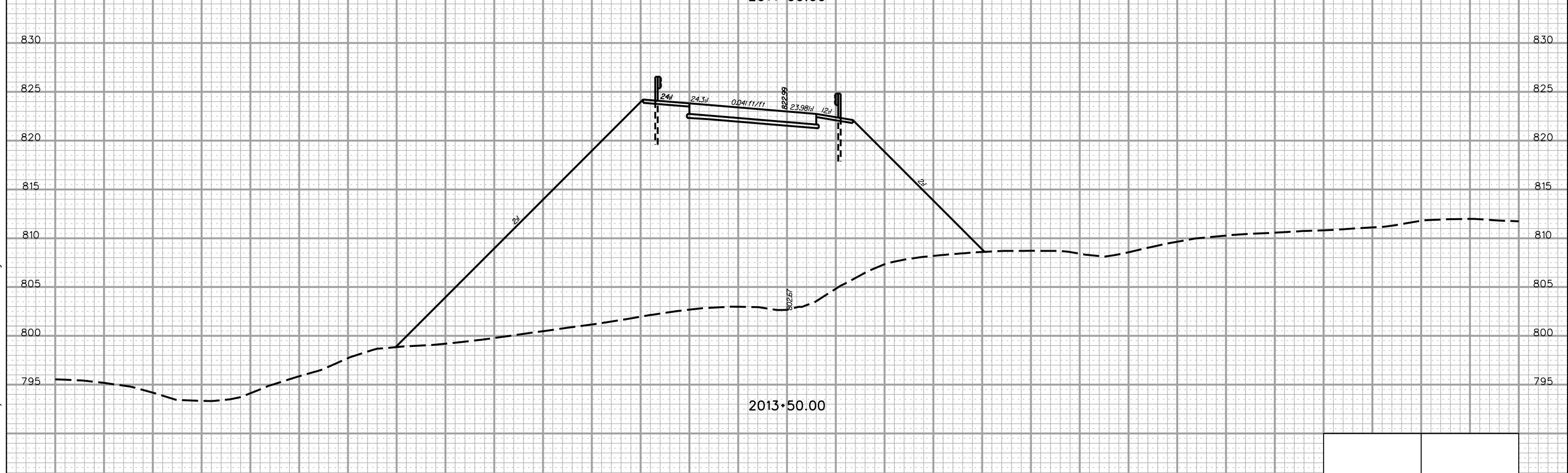
5/22/2017
L:\256026_185_Cherokee_County\X-Sect\FX\Exit 102\102RPC_Fx.dgn

FED. RD. DIV. NO.	STATE	COUNTY	PROJECT ID	ROAD/ROUTE NO.	SHEET NO.
3	S.C.	CHEROKEE		I-85	X451

EXIT 102 RAMP C

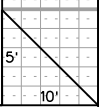


2014+00.00



2013+50.00

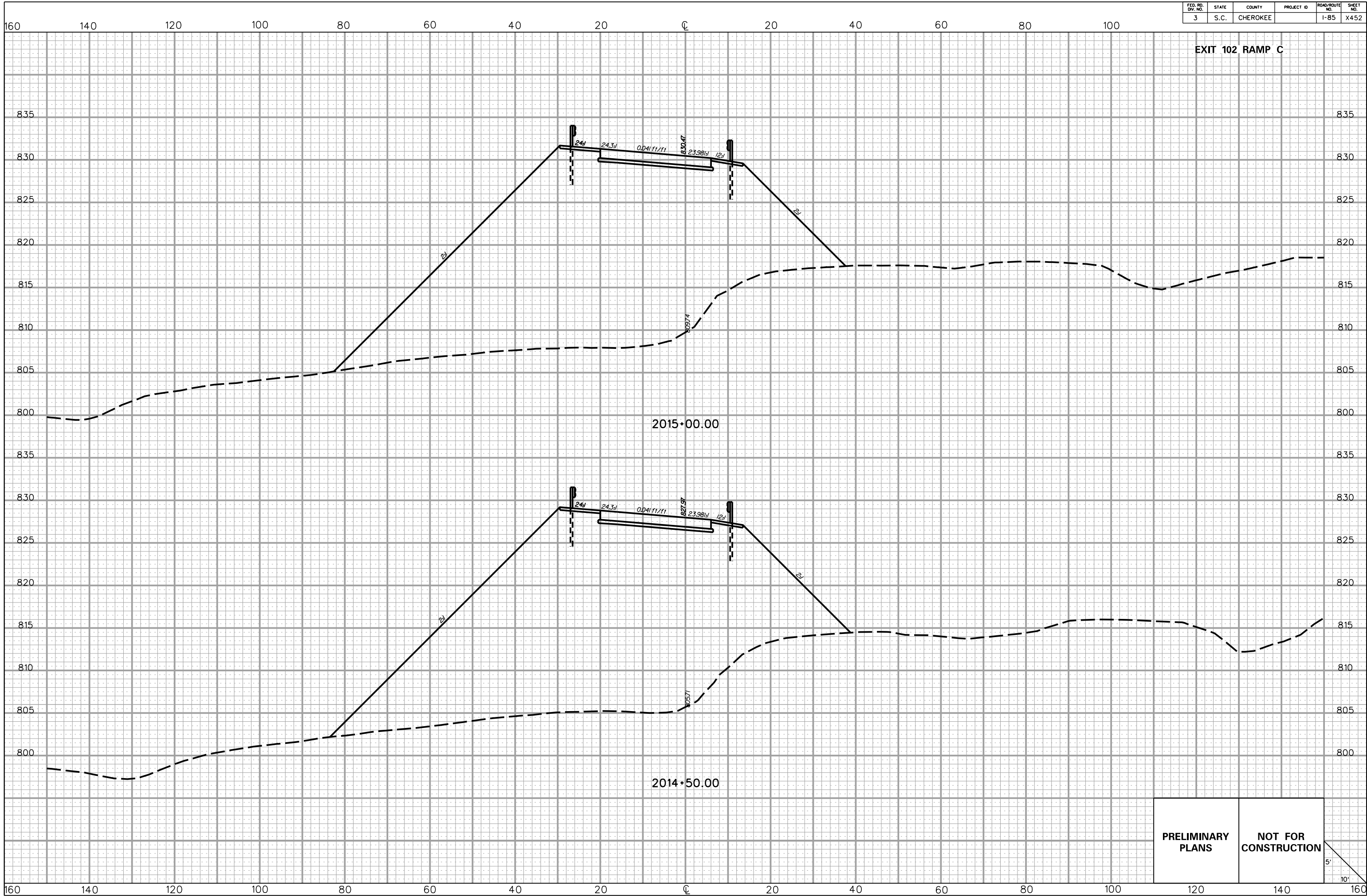
PRELIMINARY PLANS **NOT FOR CONSTRUCTION**



5/22/2017 L:\256026_185_Cherokee_County\X-Sect\FX\Exit 102\102RPC_Fx.dgn

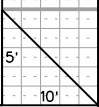
FED. RD. DIV. NO.	STATE	COUNTY	PROJECT ID	ROAD/ROUTE NO.	SHEET NO.
3	S.C.	CHEROKEE		I-85	X452

EXIT 102 RAMP C

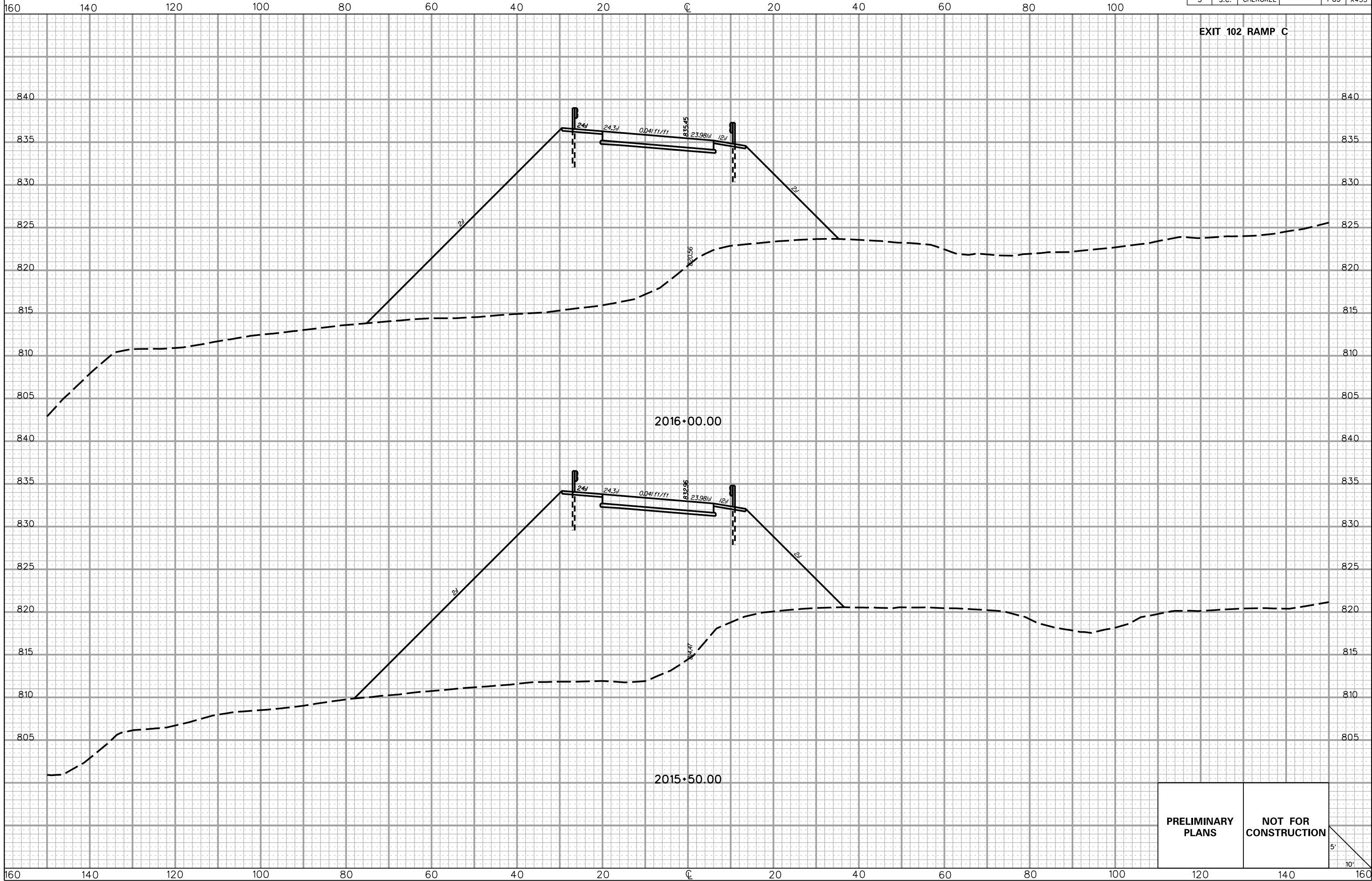


5/22/2017 L:\256026_185_Cherokee_County\X-Sect\FX\Exit 102\102RPC_Fx.dgn

PRELIMINARY PLANS **NOT FOR CONSTRUCTION**

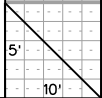


FED. RD. DIV. NO.	STATE	COUNTY	PROJECT ID	ROAD/ROUTE NO.	SHEET NO.
3	S.C.	CHEROKEE		I-85	X453



PRELIMINARY PLANS

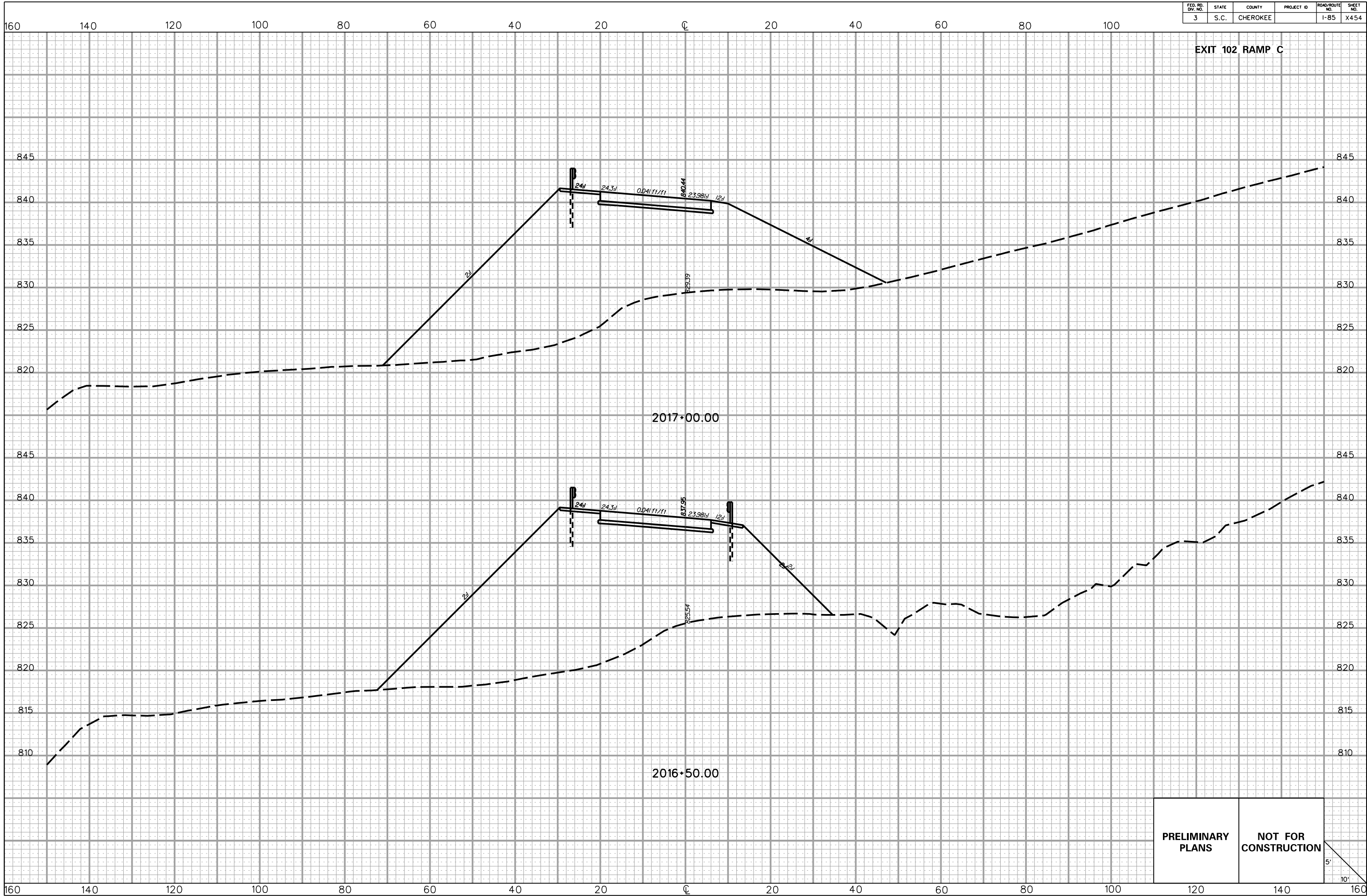
NOT FOR CONSTRUCTION



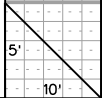
5/22/2017
 L:\256026_185_Cherokee_County\X-Sect\FX\Exit 102\102RPC_Fx.dgn

FED. RD. DIV. NO.	STATE	COUNTY	PROJECT ID	ROAD/ROUTE NO.	SHEET NO.
3	S.C.	CHEROKEE		I-85	X454

EXIT 102 RAMP C

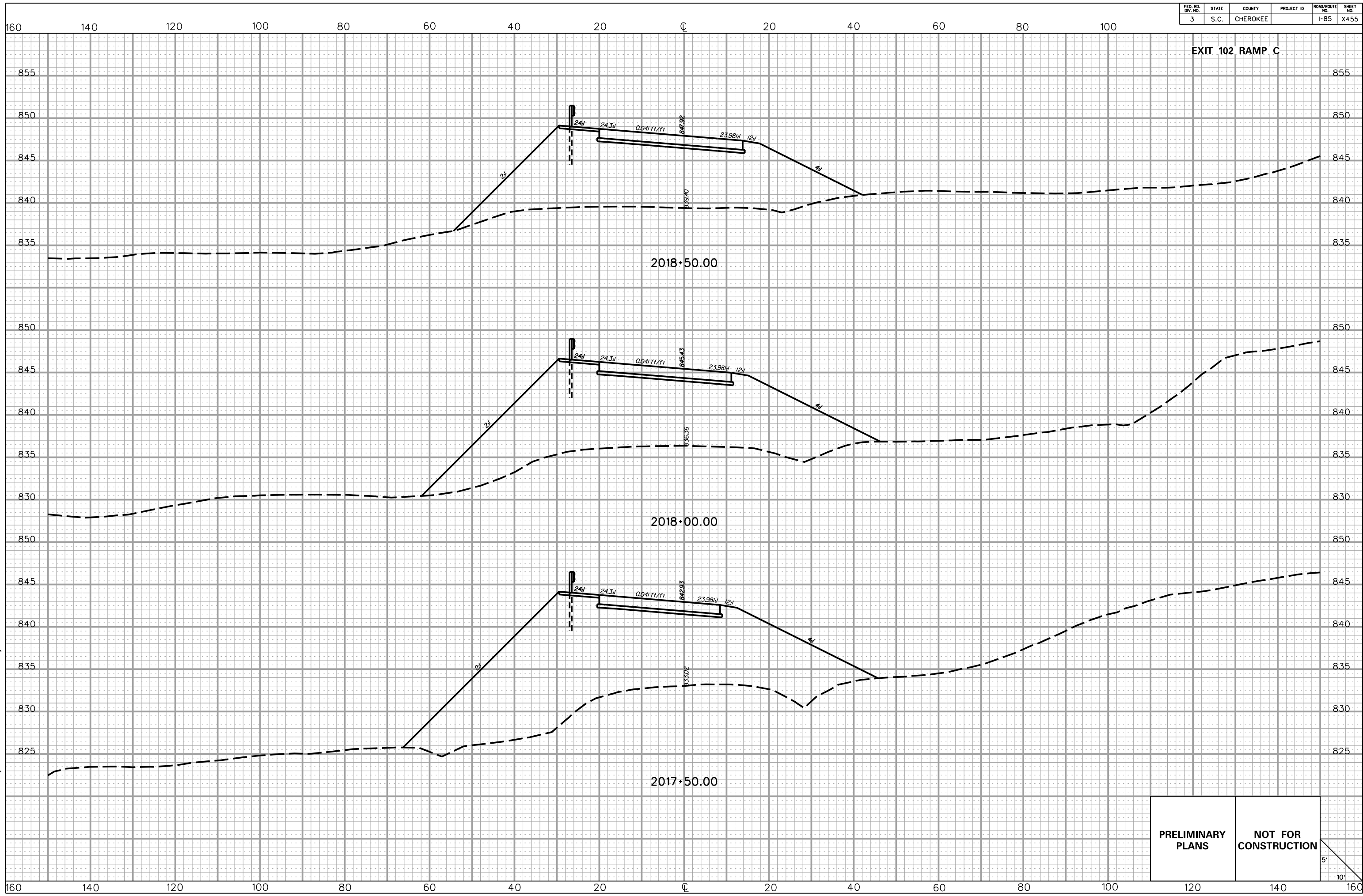


PRELIMINARY PLANS **NOT FOR CONSTRUCTION**



5/22/2017
 L:\256026_185_Cherokee_County\X-Sect\FX\Exit 102\102RPC_Fx.dgn

EXIT 102 RAMP C

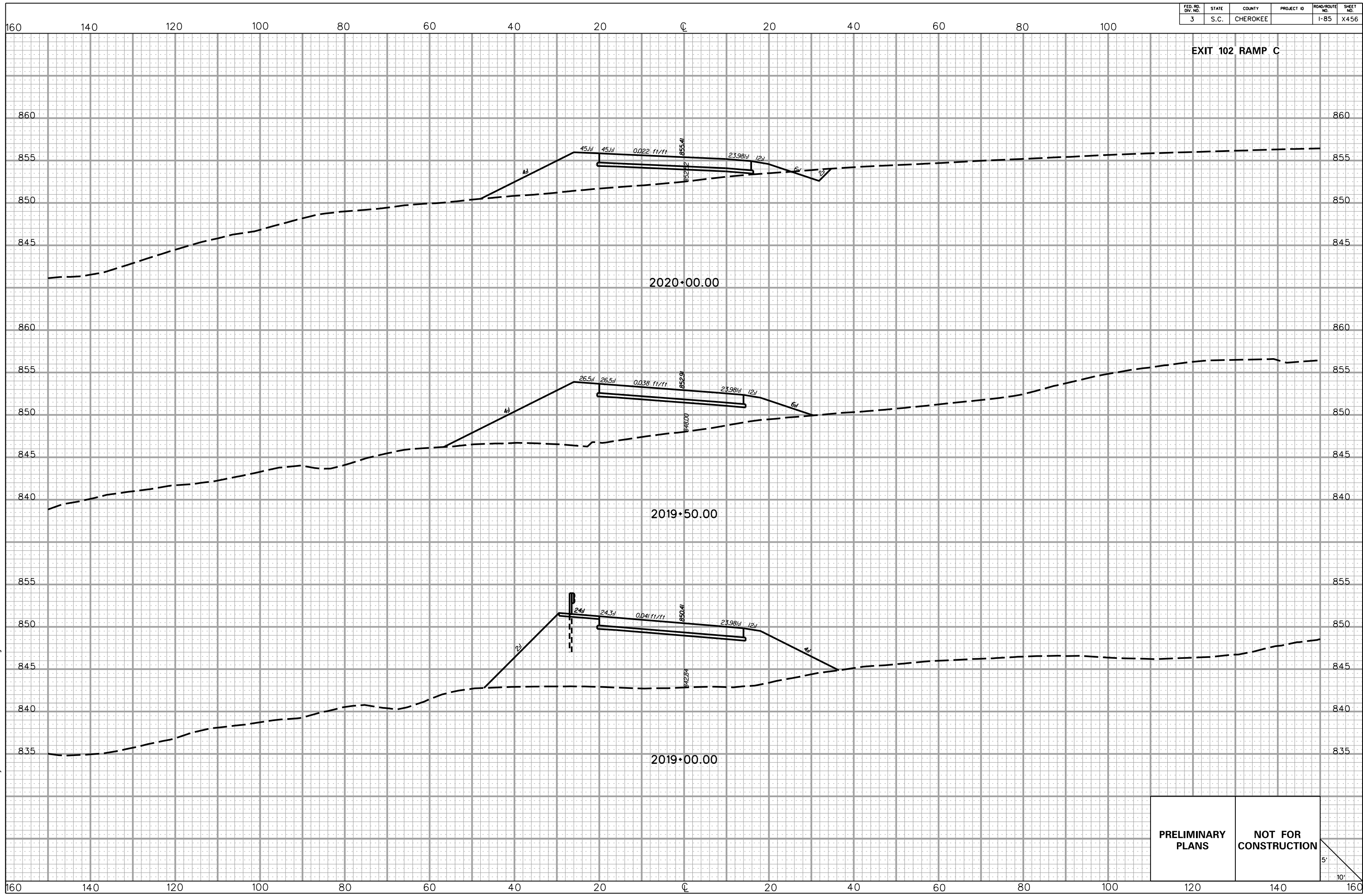


5/22/2017 L:\256026_185_Cherokee_County\X-Sect\FX\Exit 102\102RPC_Fx.dgn

PRELIMINARY PLANS	NOT FOR CONSTRUCTION
----------------------	-------------------------

5'
10'

EXIT 102 RAMP C



5/22/2017 L:\256026_185_Cherokee_County\X-Sect\FX\Exit 102\102RPC_Fx.dgn

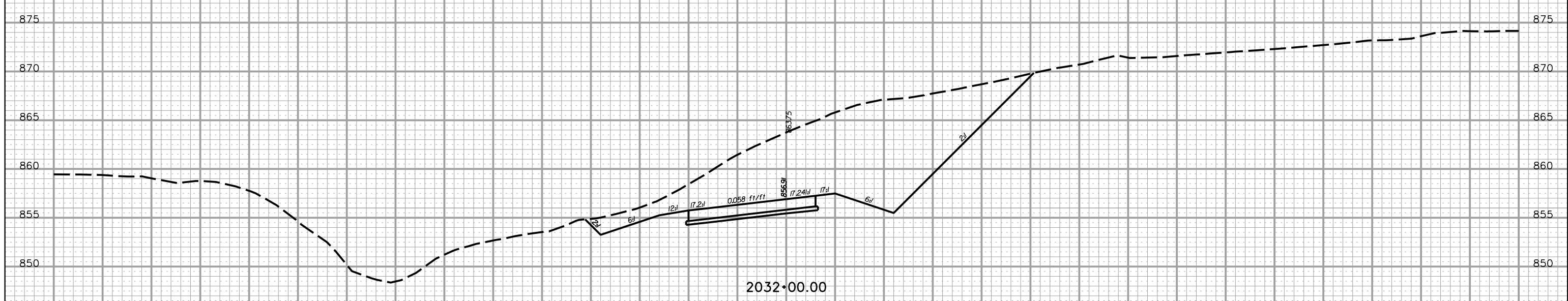
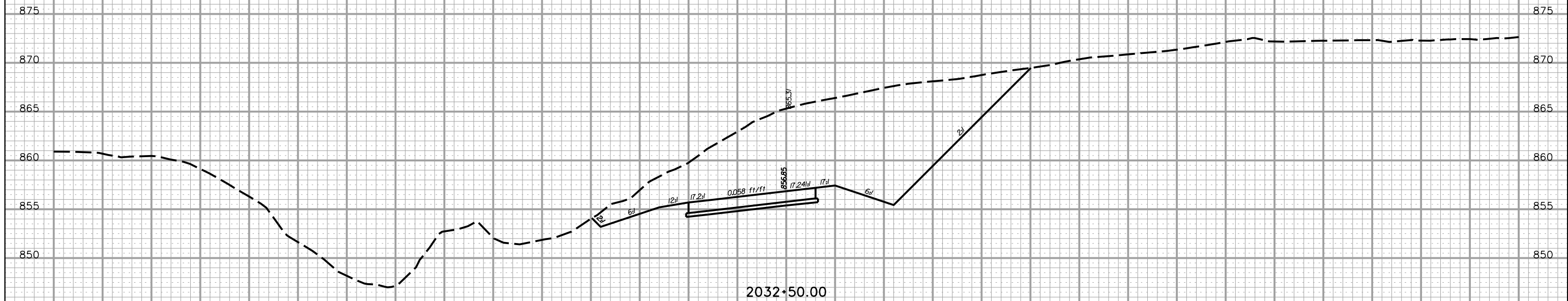
PRELIMINARY PLANS	NOT FOR CONSTRUCTION
------------------------------	---------------------------------

5'
10'

FED. RD. DIV. NO.	STATE	COUNTY	PROJECT ID	ROAD/ROUTE NO.	SHEET NO.
3	S.C.	CHEROKEE		I-85	X457

160 140 120 100 80 60 40 20 0 20 40 60 80 100

EXIT 102 RAMP D



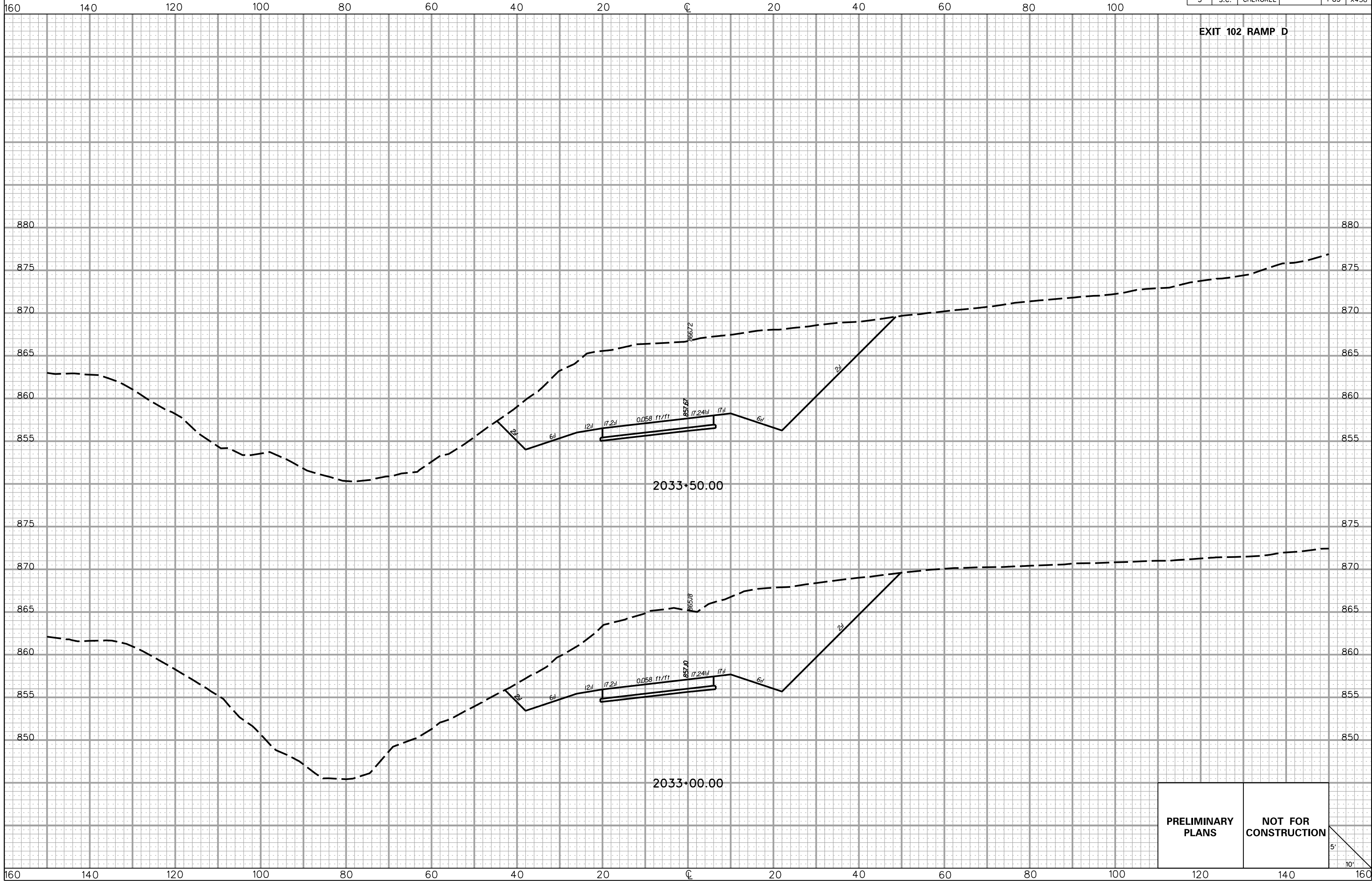
PRELIMINARY PLANS **NOT FOR CONSTRUCTION**

5' / 10'

5/22/2017 L:\256026_185_Cherokee_County\X-Sect\FX\Exit 102\102RPD_Fx.dgn

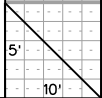
160 140 120 100 80 60 40 20 0 20 40 60 80 100 120 140 160

FED. RD. DIV. NO.	STATE	COUNTY	PROJECT ID	ROAD/ROUTE NO.	SHEET NO.
3	S.C.	CHEROKEE		I-85	X458



**PRELIMINARY
PLANS**

**NOT FOR
CONSTRUCTION**

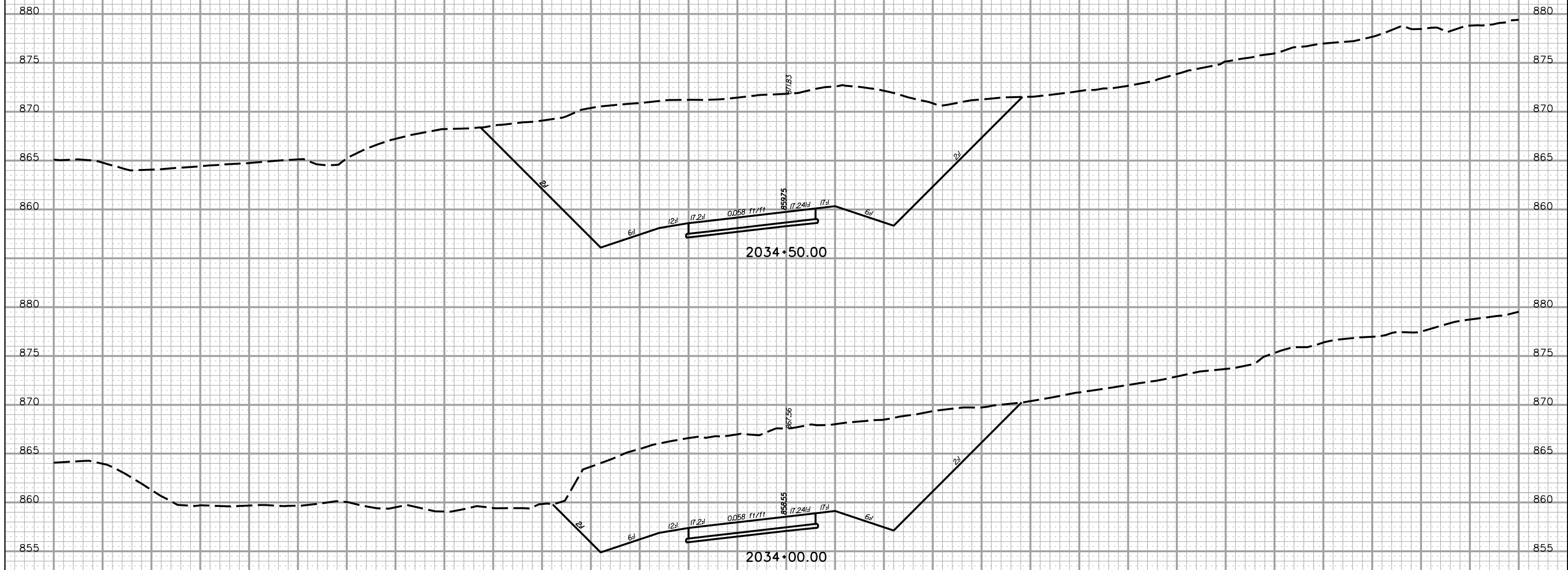


5/22/2017 L:\256026_185_Cherokee_County\X-Sect\FX\Exit 102\102RPD_Fx.dgn

FED. RD. DIV. NO.	STATE	COUNTY	PROJECT ID	ROAD/ROUTE NO.	SHEET NO.
3	S.C.	CHEROKEE		I-85	X459

160 140 120 100 80 60 40 20 0 20 40 60 80 100

EXIT 102 RAMP D



5/22/2017 L:\256026_185_Cherokee_County\X-Sect\FX\Exit 102\102RPD_Fx.dgn


PRELIMINARY PLANS	NOT FOR CONSTRUCTION
------------------------------	---------------------------------

5'
10'

160 140 120 100 80 60 40 20 0 20 40 60 80 100 120 140 160

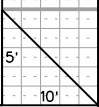
FED. RD. DIV. NO.	STATE	COUNTY	PROJECT ID	ROAD/ROUTE NO.	SHEET NO.
3	S.C.	CHEROKEE		I-85	X460

EXIT 102 RAMP D



5/22/2017 L:\256026_185_Cherokee_County\X-Sect\FX\Exit 102\102RPD_Fx.dgn

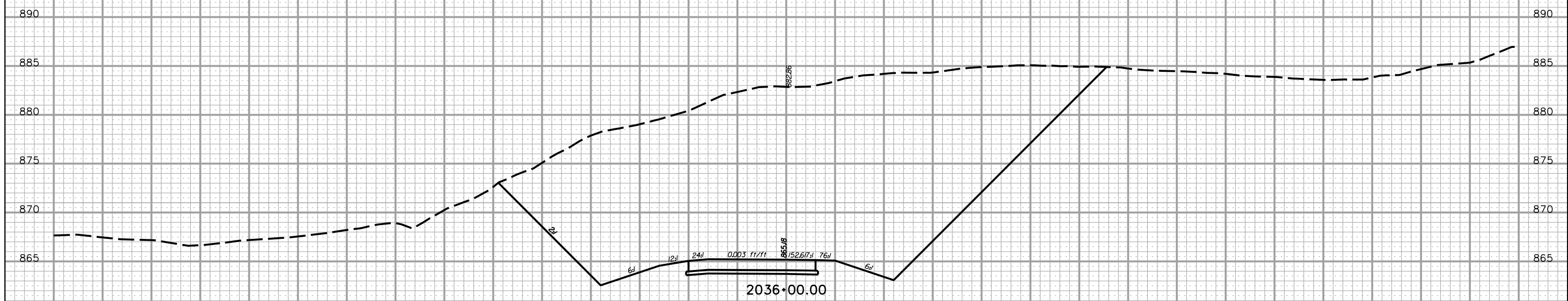
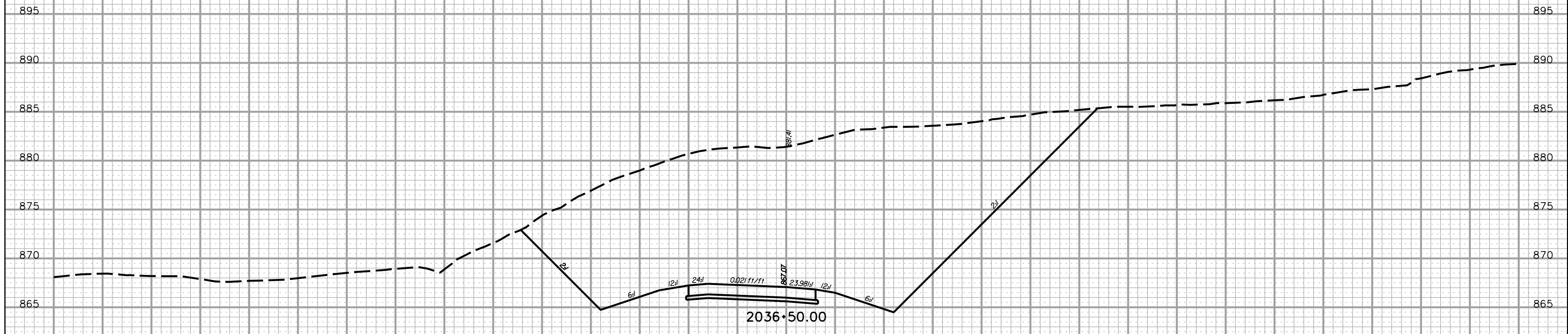
PRELIMINARY PLANS **NOT FOR CONSTRUCTION**



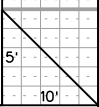
FED. RD. DIV. NO.	STATE	COUNTY	PROJECT ID	ROAD/ROUTE NO.	SHEET NO.
3	S.C.	CHEROKEE		I-85	X461

160 140 120 100 80 60 40 20 0 20 40 60 80 100

EXIT 102 RAMP D



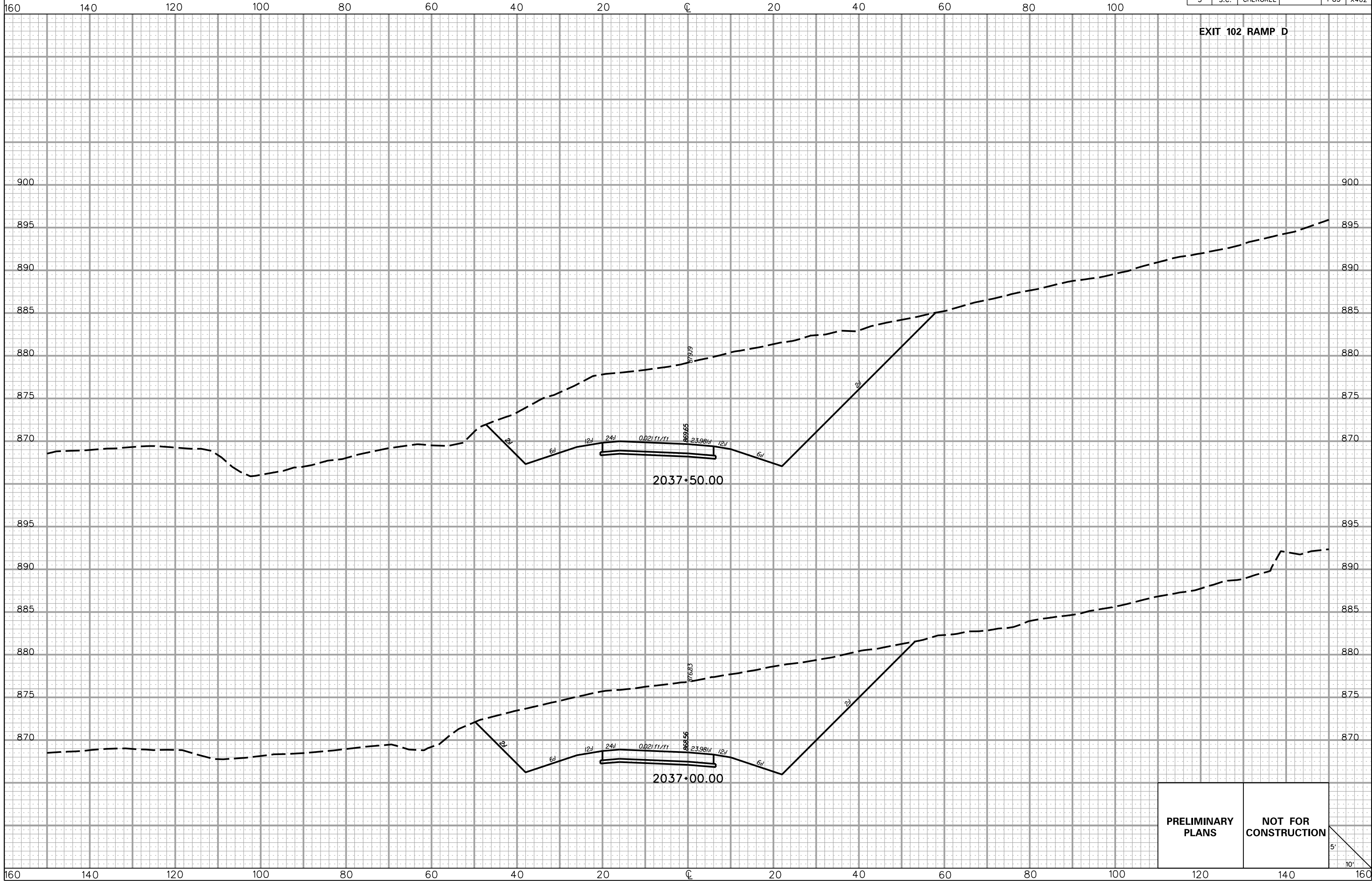
PRELIMINARY PLANS **NOT FOR CONSTRUCTION**



5/22/2017 L:\256026_185_Cherokee_County\X-Sect\FX\Exit 102\102RPD_Fx.dgn

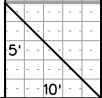
160 140 120 100 80 60 40 20 0 20 40 60 80 100 120 140 160

FED. RD. DIV. NO.	STATE	COUNTY	PROJECT ID	ROAD/ROUTE NO.	SHEET NO.
3	S.C.	CHEROKEE		I-85	X462



**PRELIMINARY
PLANS**

**NOT FOR
CONSTRUCTION**

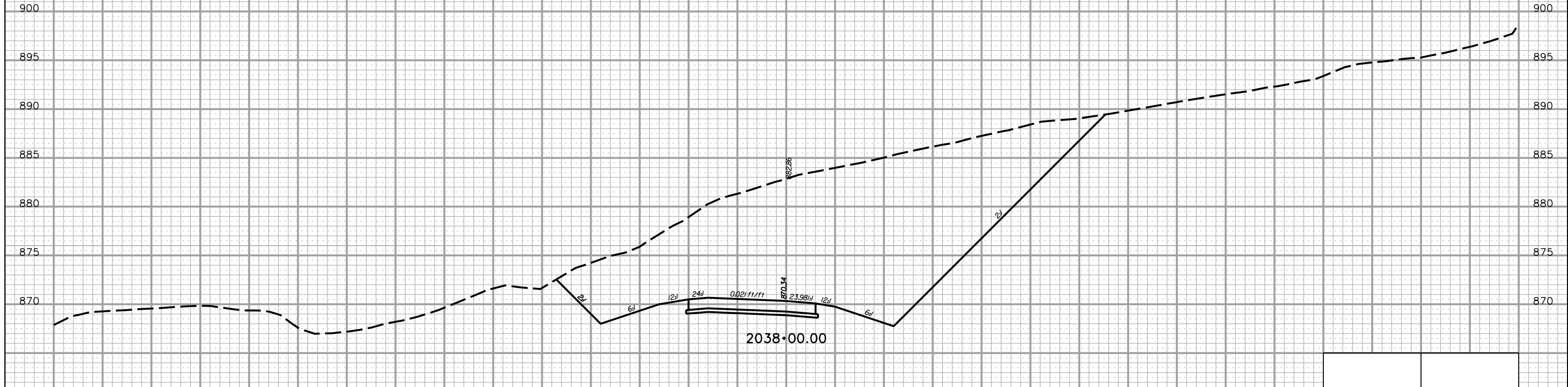
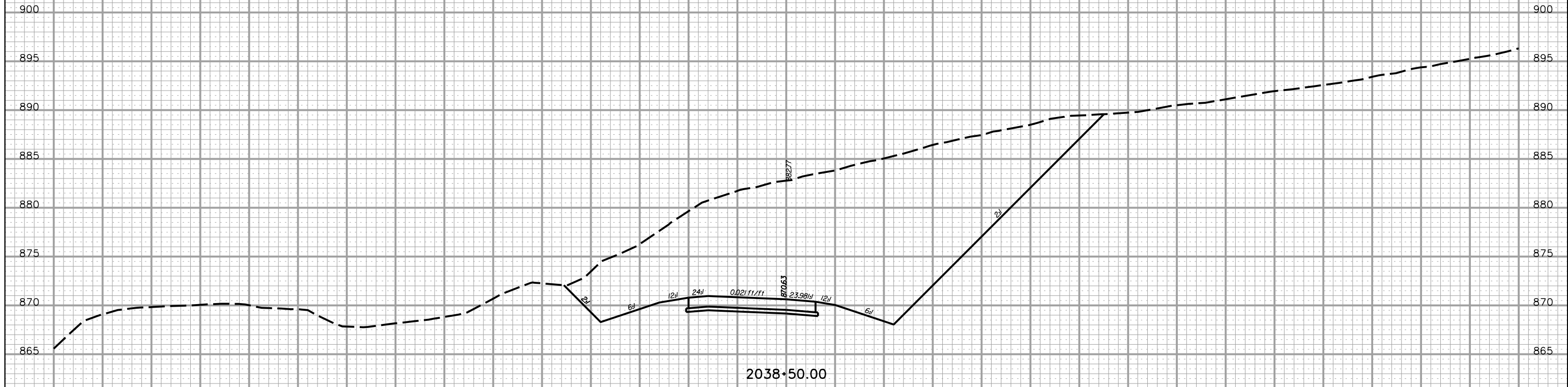


5/22/2017
L:\256026_185_Cherokee_County_X_Sect\FX\Exit 102\102RPD_Fx.dgn

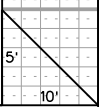
FED. RD. DIV. NO.	STATE	COUNTY	PROJECT ID	ROAD/ROUTE NO.	SHEET NO.
3	S.C.	CHEROKEE		I-85	X46.3

160 140 120 100 80 60 40 20 0 20 40 60 80 100

EXIT 102 RAMP D



PRELIMINARY PLANS **NOT FOR CONSTRUCTION**



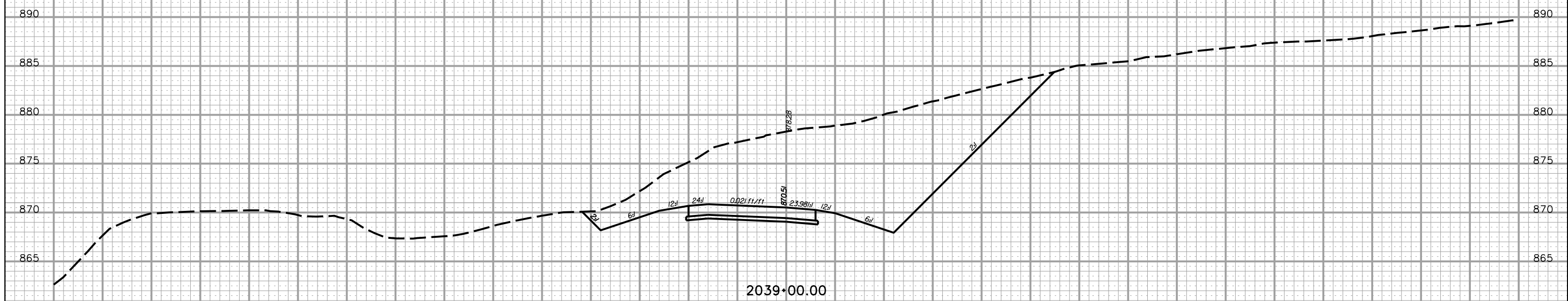
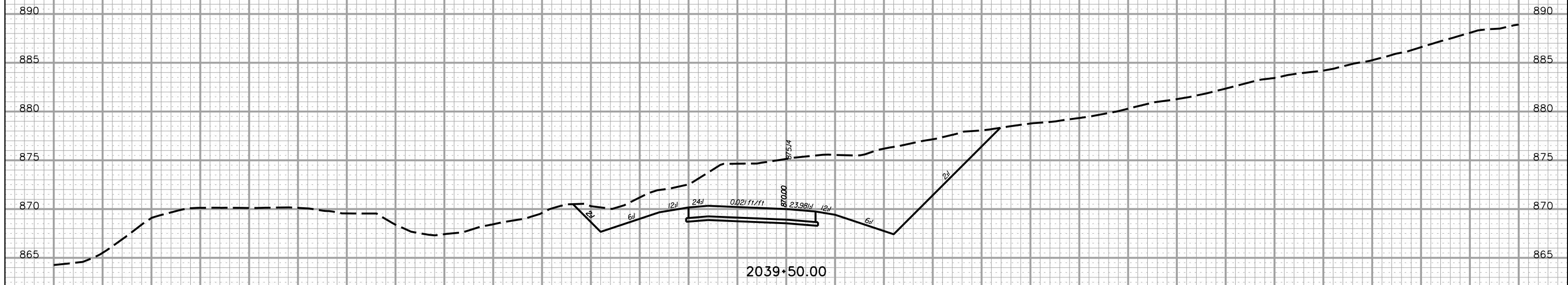
5/22/2017 L:\256026_185_Cherokee_County\X-Sect\FX\Exit 102\102RPD_Fx.dgn

160 140 120 100 80 60 40 20 0 20 40 60 80 100 120 140 160

FED. RD. DIV. NO.	STATE	COUNTY	PROJECT ID	ROAD/ROUTE NO.	SHEET NO.
3	S.C.	CHEROKEE		I-85	X464

160 140 120 100 80 60 40 20 0 20 40 60 80 100

EXIT 102 RAMP D



PRELIMINARY PLANS NOT FOR CONSTRUCTION

5' 10'

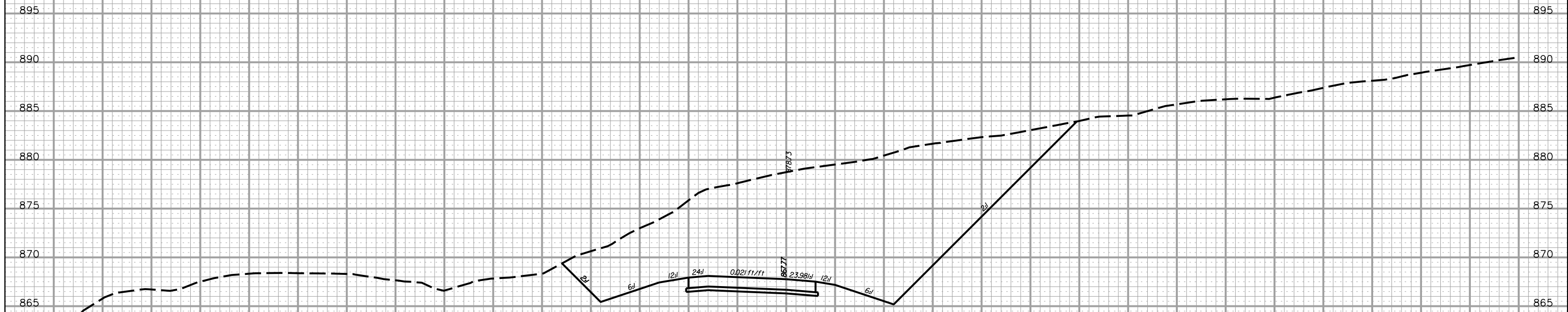
5/22/2017 L:\256026_185_Cherokee_County\X-Sect\FX\Exit 102\102RPD_Fx.dgn

160 140 120 100 80 60 40 20 0 20 40 60 80 100 120 140 160

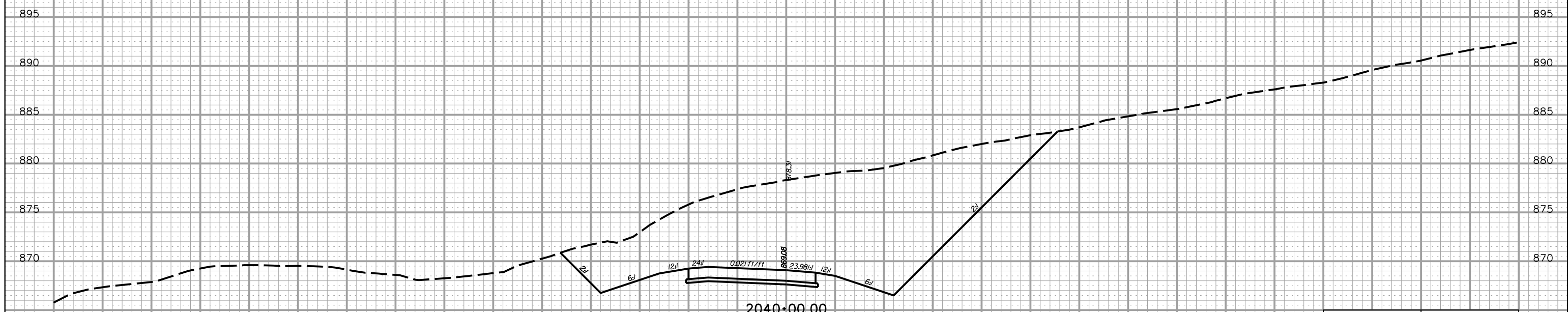
FED. RD. DIV. NO.	STATE	COUNTY	PROJECT ID	ROAD/ROUTE NO.	SHEET NO.
3	S.C.	CHEROKEE		I-85	X465

160 140 120 100 80 60 40 20 0 20 40 60 80 100

EXIT 102 RAMP D



2040+50.00



2040+00.00

PRELIMINARY PLANS	NOT FOR CONSTRUCTION
------------------------------	---------------------------------

5'
10'

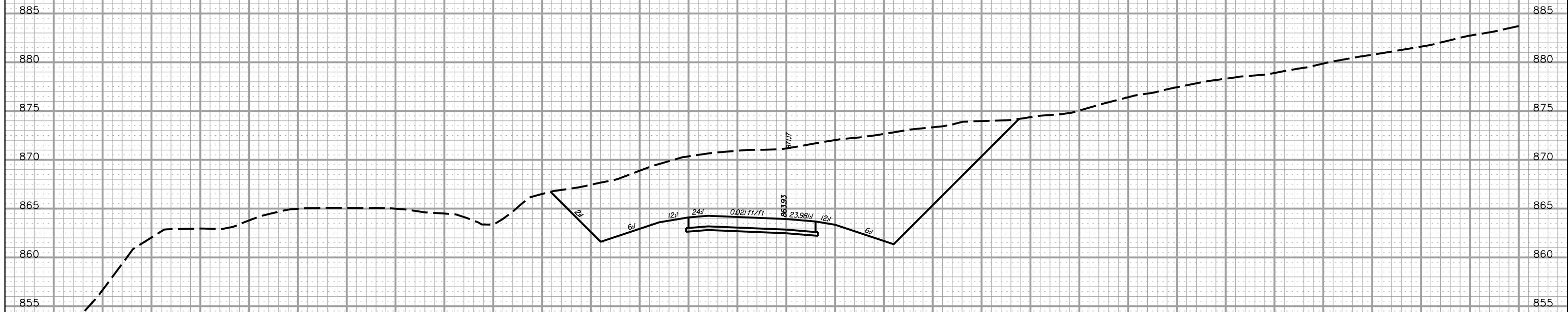
5/22/2017 L:\256026_185_Cherokee_County\X_Sect\FX\Exit 102\102RPD_Fx.dgn

160 140 120 100 80 60 40 20 0 20 40 60 80 100 120 140 160

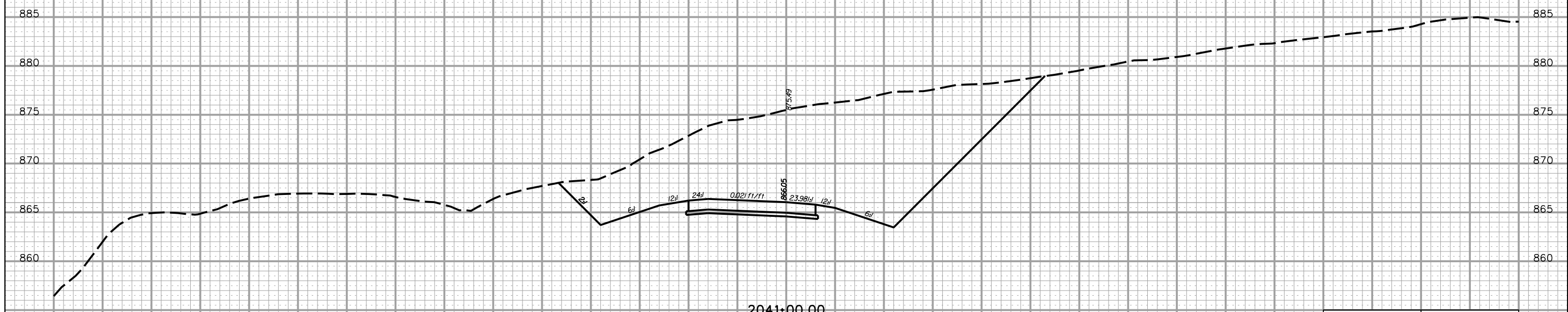
FED. RD. DIV. NO.	STATE	COUNTY	PROJECT ID	ROAD/ROUTE NO.	SHEET NO.
3	S.C.	CHEROKEE		I-85	X466

160 140 120 100 80 60 40 20 0 20 40 60 80 100

EXIT 102 RAMP D

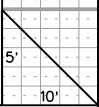


2041+50.00



2041+00.00

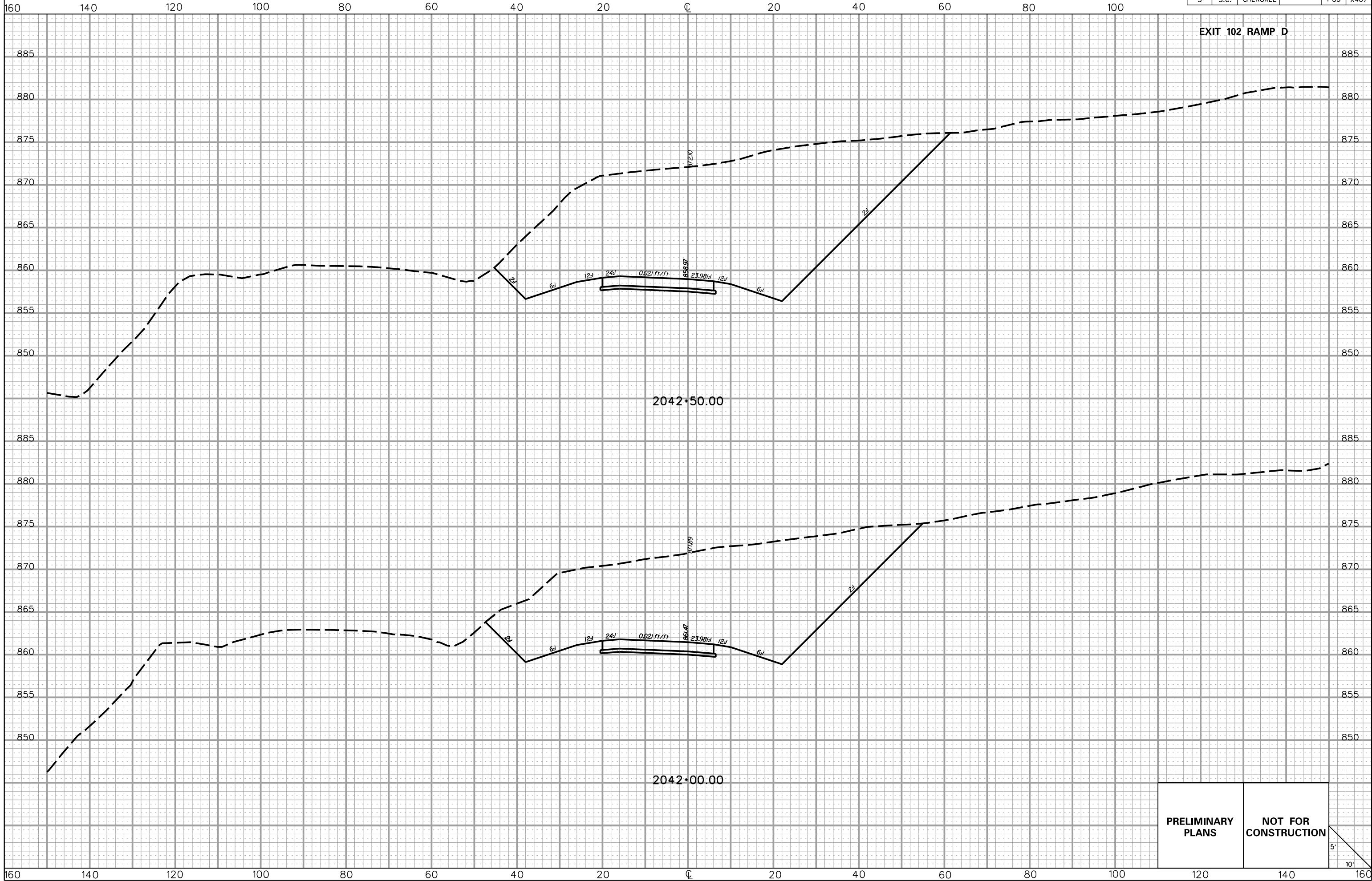
PRELIMINARY PLANS **NOT FOR CONSTRUCTION**



5/22/2017 L:\256026_185_Cherokee_County\X-Sect\FX\Exit 102\102RPD_Fx.dgn

160 140 120 100 80 60 40 20 0 20 40 60 80 100 120 140 160

FED. RD. DIV. NO.	STATE	COUNTY	PROJECT ID	ROAD/ROUTE NO.	SHEET NO.
3	S.C.	CHEROKEE		I-85	X467

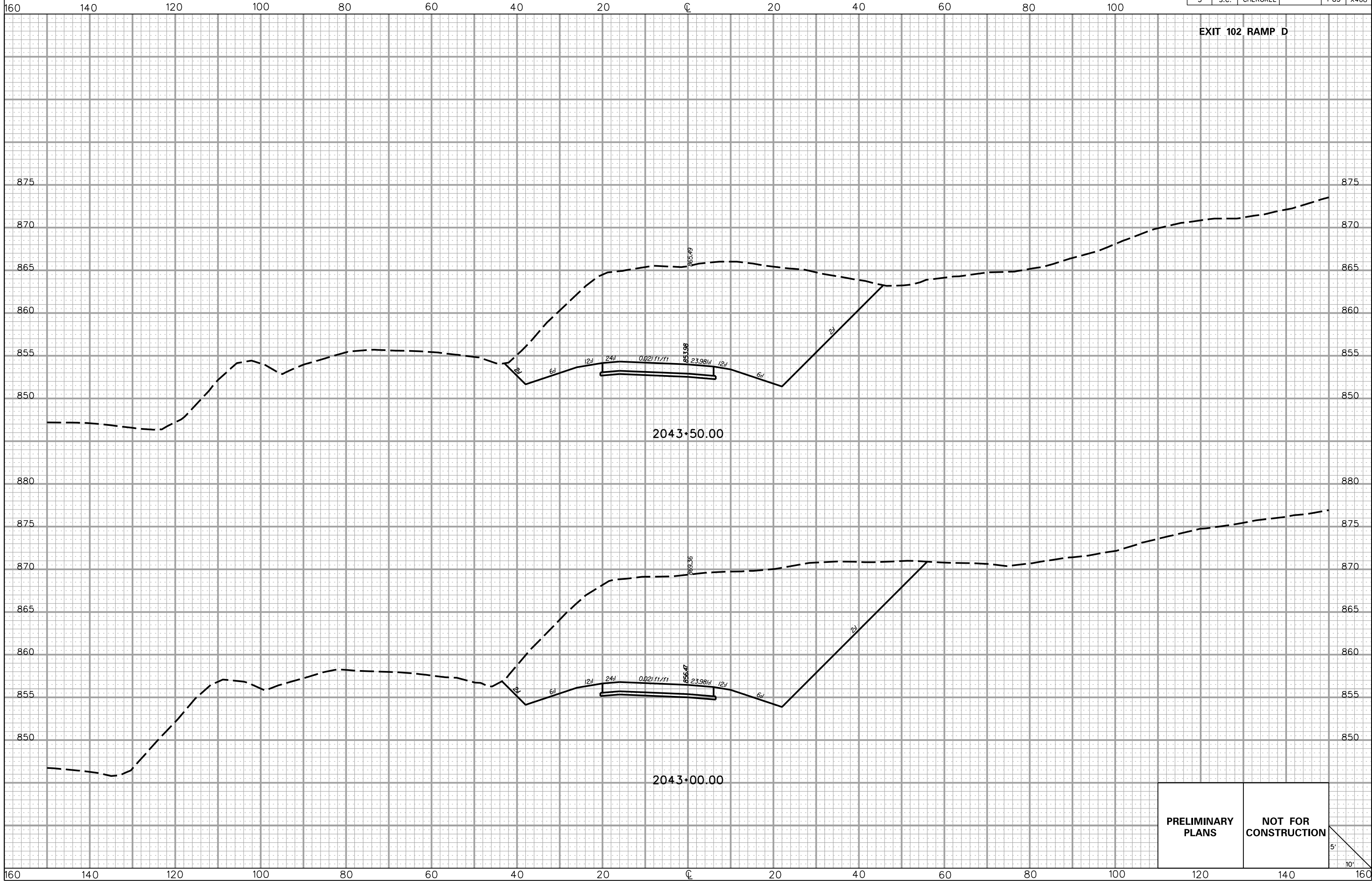


PRELIMINARY PLANS

NOT FOR CONSTRUCTION

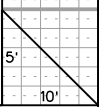
5/22/2017
 L:\256026_185_Cherokee_County\X-Sect\FX\Exit 102\102RPD_Fx.dgn

FED. RD. DIV. NO.	STATE	COUNTY	PROJECT ID	ROAD/ROUTE NO.	SHEET NO.
3	S.C.	CHEROKEE		I-85	X468



PRELIMINARY PLANS

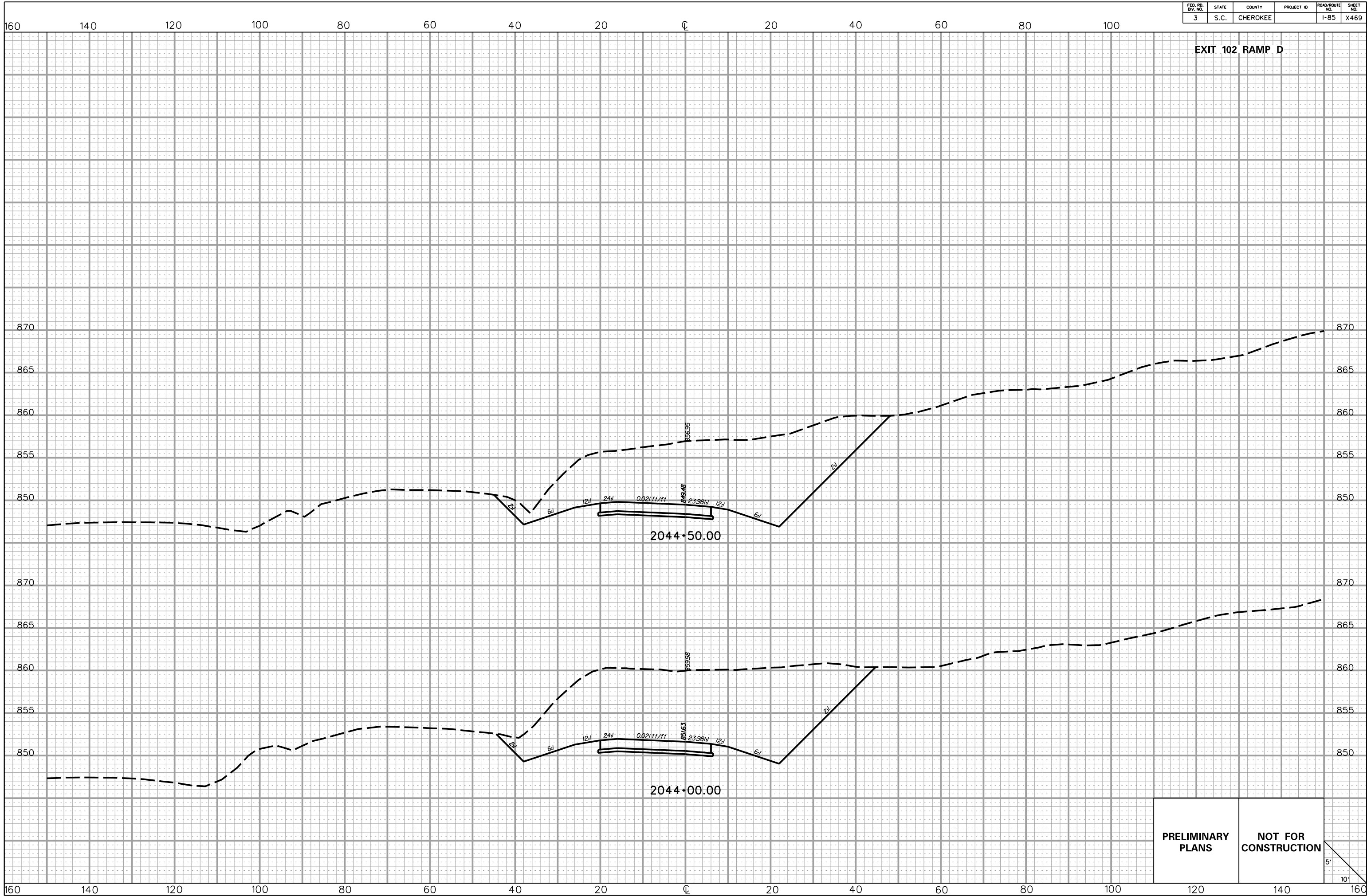
NOT FOR CONSTRUCTION



5/22/2017 L:\256026_185_Cherokee_County\X-Sect\FX\Exit 102\102RPD_Fx.dgn

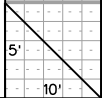
FED. RD. DIV. NO.	STATE	COUNTY	PROJECT ID	ROAD/ROUTE NO.	SHEET NO.
3	S.C.	CHEROKEE		I-85	X469

EXIT 102 RAMP D



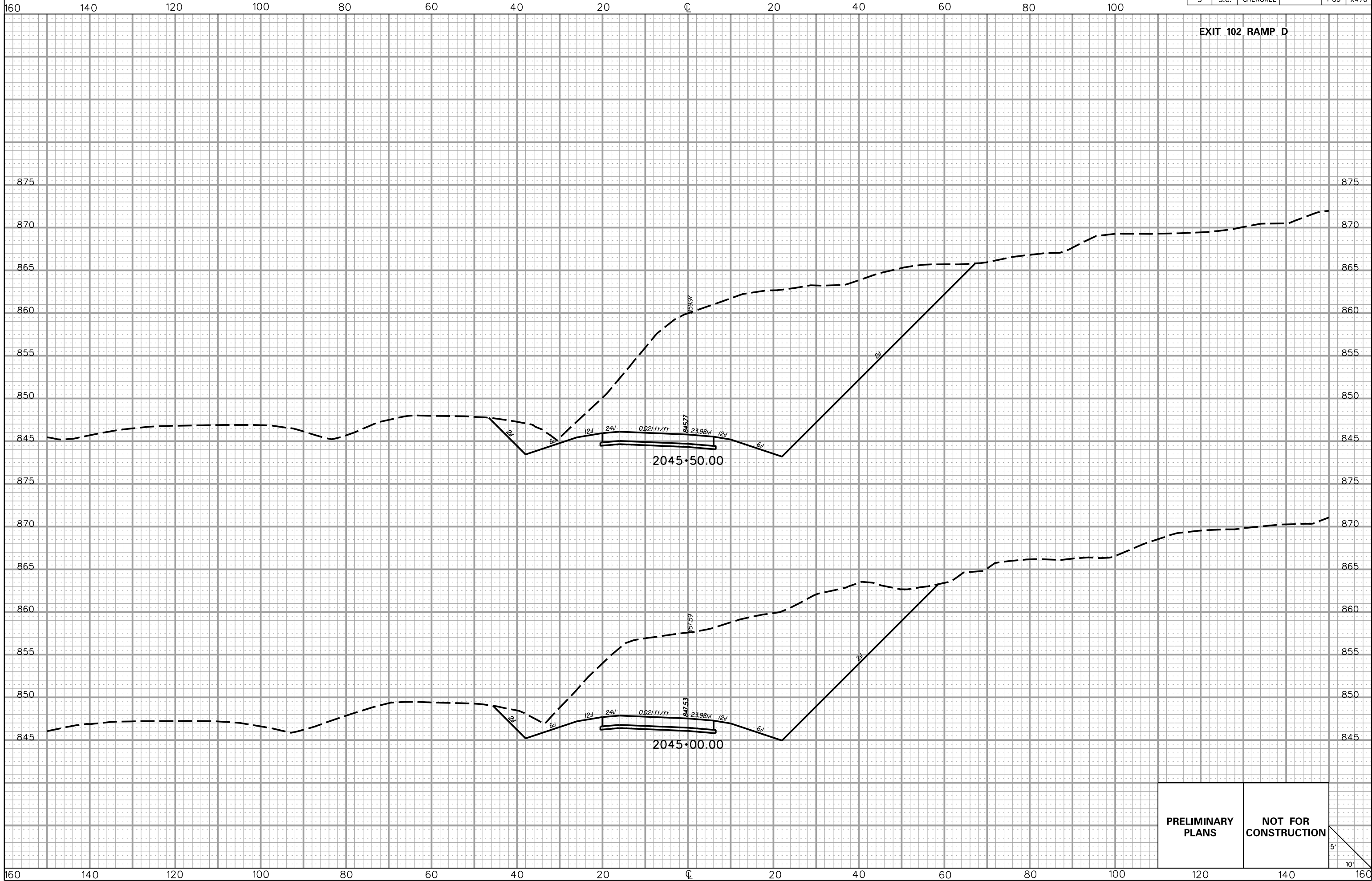
**PRELIMINARY
PLANS**

**NOT FOR
CONSTRUCTION**



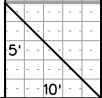
5/22/2017 L:\256026_185_Cherokee_County\X-Sect\FX\Exit 102\102RPD_Fx.dgn

FED. RD. DIV. NO.	STATE	COUNTY	PROJECT ID	ROAD/ROUTE NO.	SHEET NO.
3	S.C.	CHEROKEE		I-85	X470



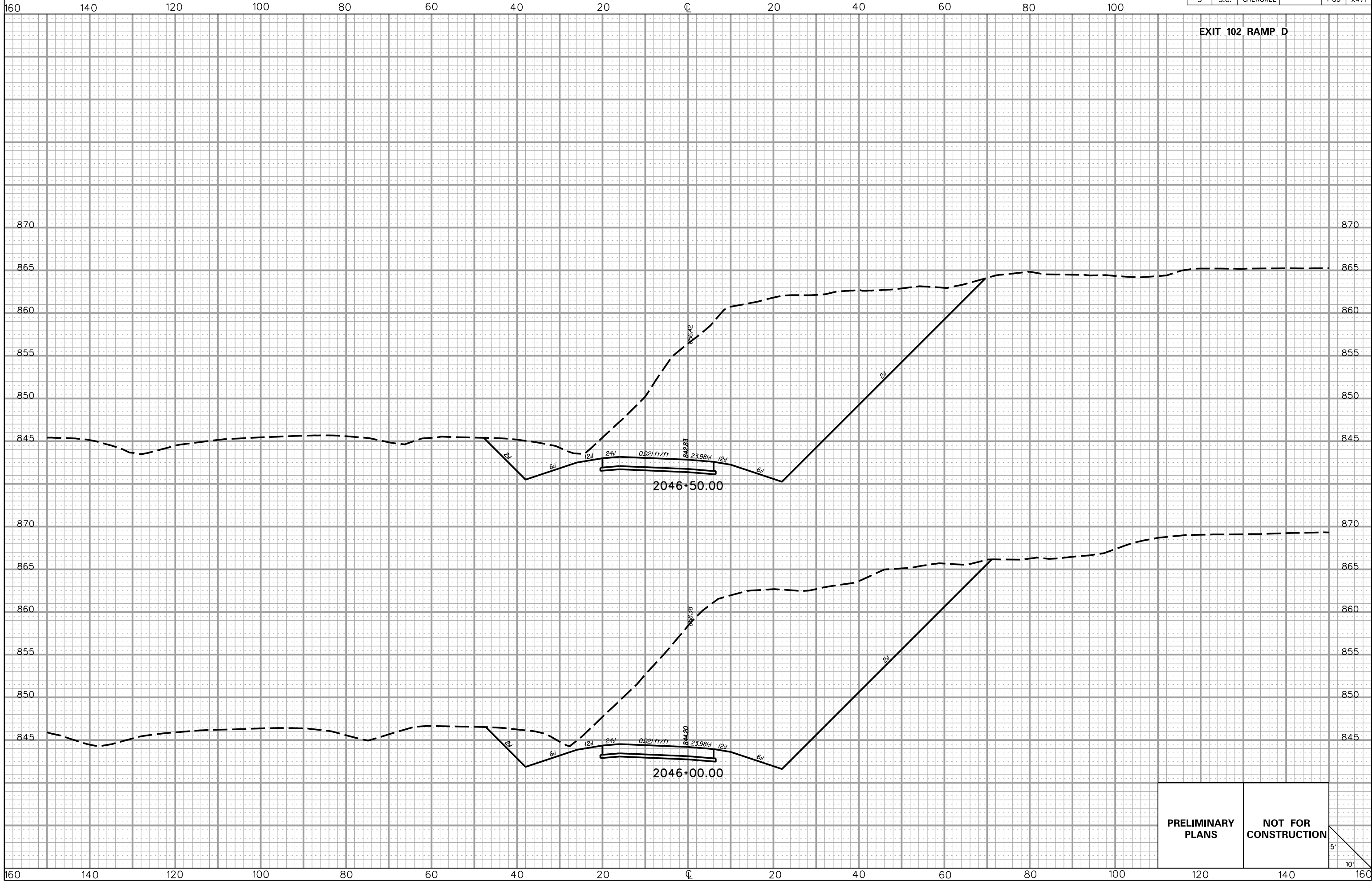
PRELIMINARY PLANS

NOT FOR CONSTRUCTION



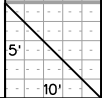
5/22/2017 L:\256026_185_Cherokee_County\X-Sect\FX\Exit 102\102RPD_Fx.dgn

FED. RD. DIV. NO.	STATE	COUNTY	PROJECT ID	ROAD/ROUTE NO.	SHEET NO.
3	S.C.	CHEROKEE		I-85	X471



**PRELIMINARY
PLANS**


**NOT FOR
CONSTRUCTION**



5/22/2017 L:\256026_185_Cherokee_County\X-Sect\FX\Exit 102\102RPD_Fx.dgn

FED. RD. DIV. NO.	STATE	COUNTY	PROJECT ID	ROAD/ROUTE NO.	SHEET NO.
3	S.C.	CHEROKEE		I-85	X472

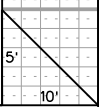
EXIT 102 RAMP D




5/22/2017
 L:\256026_185_Cherokee_County\X-Sect\FX\Exit 102\102RPD_Fx.dgn

**PRELIMINARY
 PLANS**

**NOT FOR
 CONSTRUCTION**

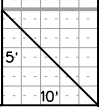


FED. RD. DIV. NO.	STATE	COUNTY	PROJECT ID	ROAD/ROUTE NO.	SHEET NO.
3	S.C.	CHEROKEE		I-85	X473



PRELIMINARY PLANS

NOT FOR CONSTRUCTION

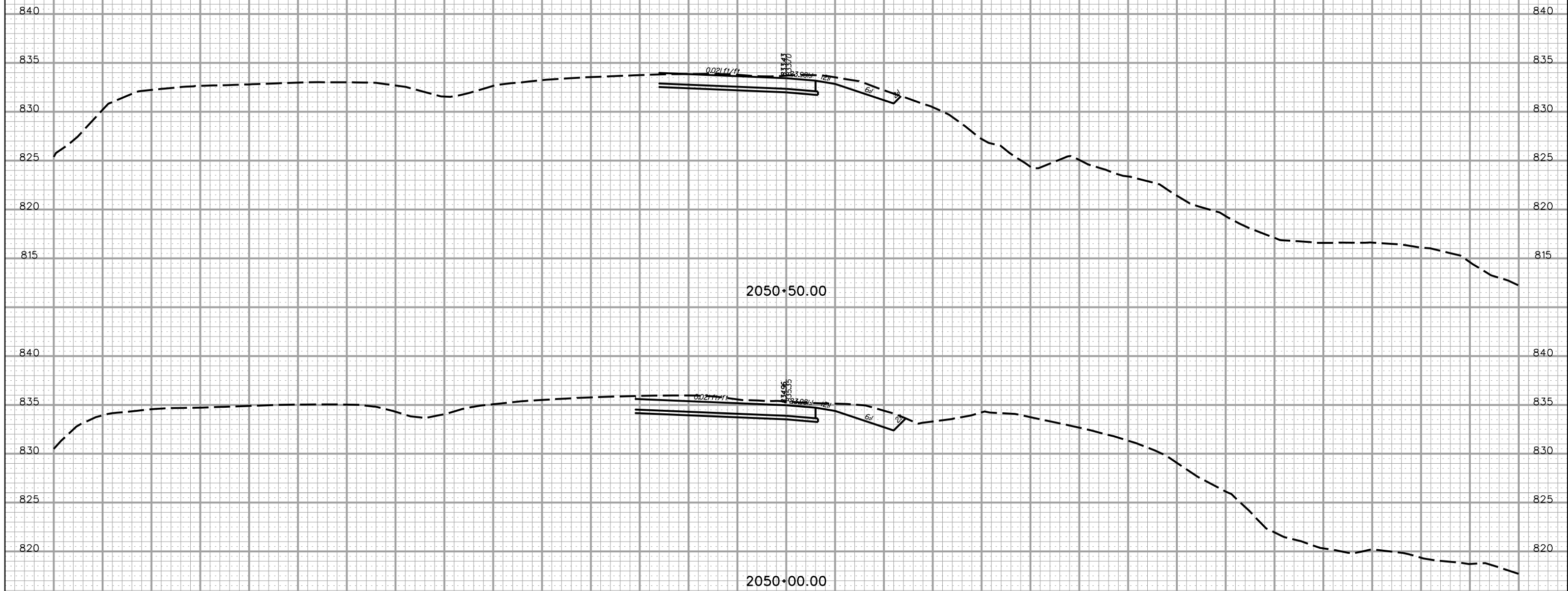


5/22/2017
 L:\256026_185_Cherokee_County\X-Sect\FX\Exit 102\102RPD_Fx.dgn

FED. RD. DIV. NO.	STATE	COUNTY	PROJECT ID	ROAD/ROUTE NO.	SHEET NO.
3	S.C.	CHEROKEE		I-85	X474

160 140 120 100 80 60 40 20 0 20 40 60 80 100

EXIT 102 RAMP D



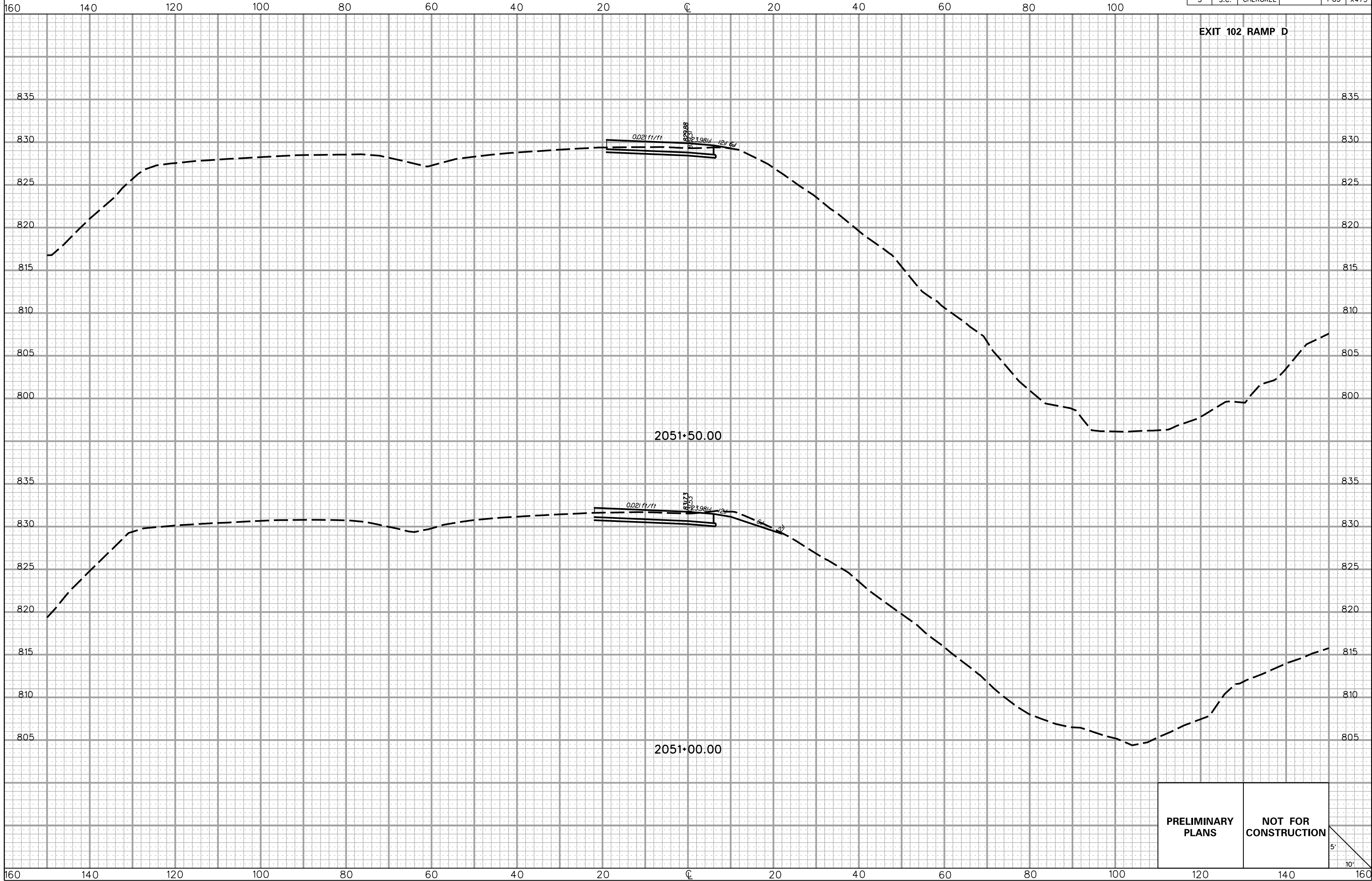
PRELIMINARY PLANS NOT FOR CONSTRUCTION



5/22/2017 L:\256026_185_Cherokee_County\X-Sect\FX\Exit 102\102RPD_Fx.dgn

160 140 120 100 80 60 40 20 0 20 40 60 80 100 120 140 160

FED. RD. DIV. NO.	STATE	COUNTY	PROJECT ID	ROAD/ROUTE NO.	SHEET NO.
3	S.C.	CHEROKEE		I-85	X475



**PRELIMINARY
PLANS**

**NOT FOR
CONSTRUCTION**

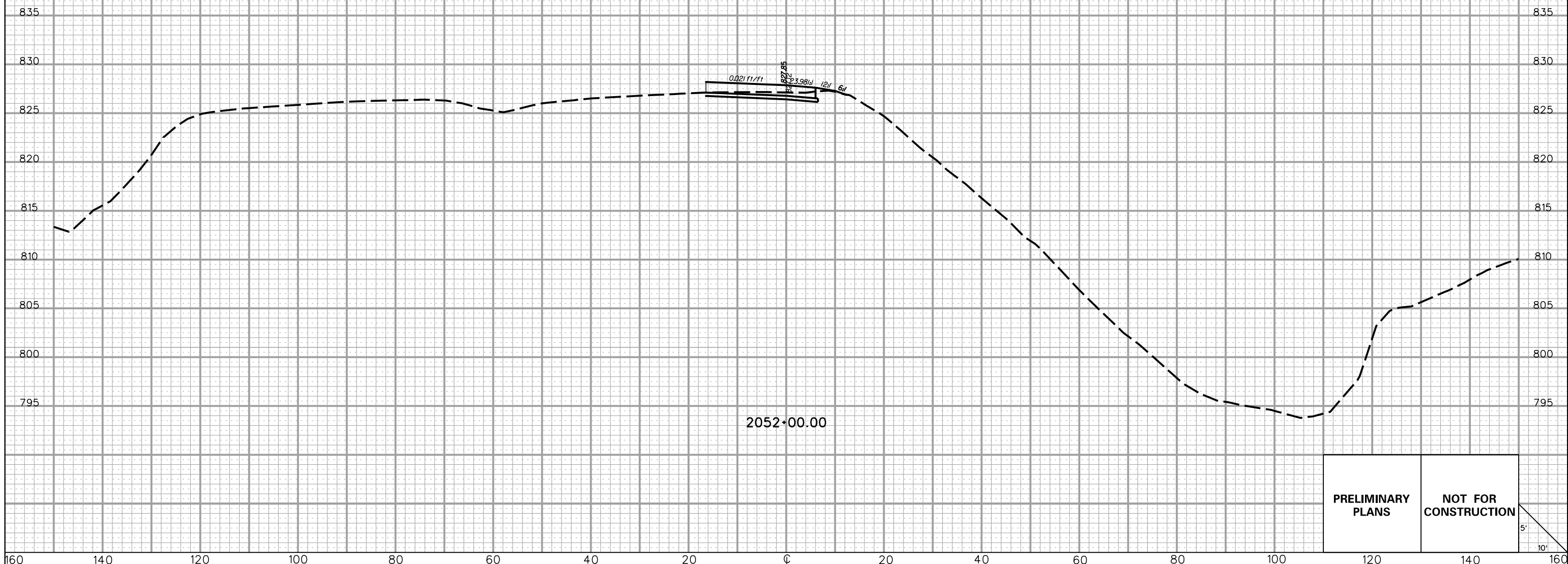
5'
10'

5/22/2017
L:\256026_185_Cherokee_County\X-Sect\FX\Exit 102\102RPD_Fx.dgn

FED. RD. DIV. NO.	STATE	COUNTY	PROJECT ID	ROAD/ROUTE NO.	SHEET NO.
3	S.C.	CHEROKEE		I-85	X476

160 140 120 100 80 60 40 20 0 20 40 60 80 100

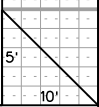
EXIT 102 RAMP D



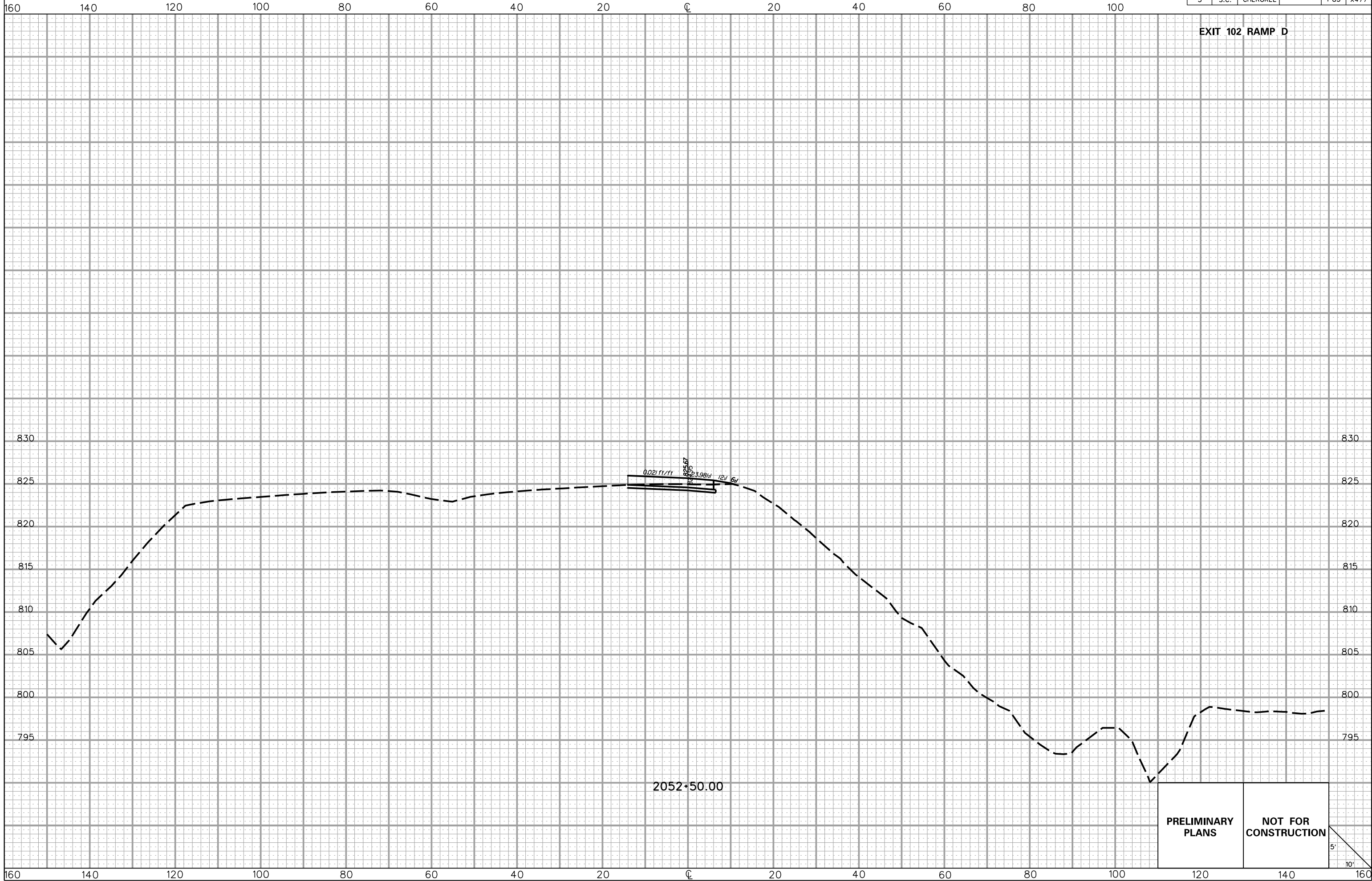
5/22/2017 L:\256026_185_Cherokee_County\X-Sect\FX\Exit 102\102RPD_Fx.dgn

160 140 120 100 80 60 40 20 0 20 40 60 80 100

PRELIMINARY PLANS NOT FOR CONSTRUCTION



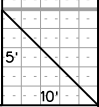
FED. RD. DIV. NO.	STATE	COUNTY	PROJECT ID	ROAD/ROUTE NO.	SHEET NO.
3	S.C.	CHEROKEE		I-85	X477



5/22/2017 L:\256026_185_Cherokee_County\X-Sect\FX\Exit 102\102RPD_Fx.dgn

**PRELIMINARY
PLANS**

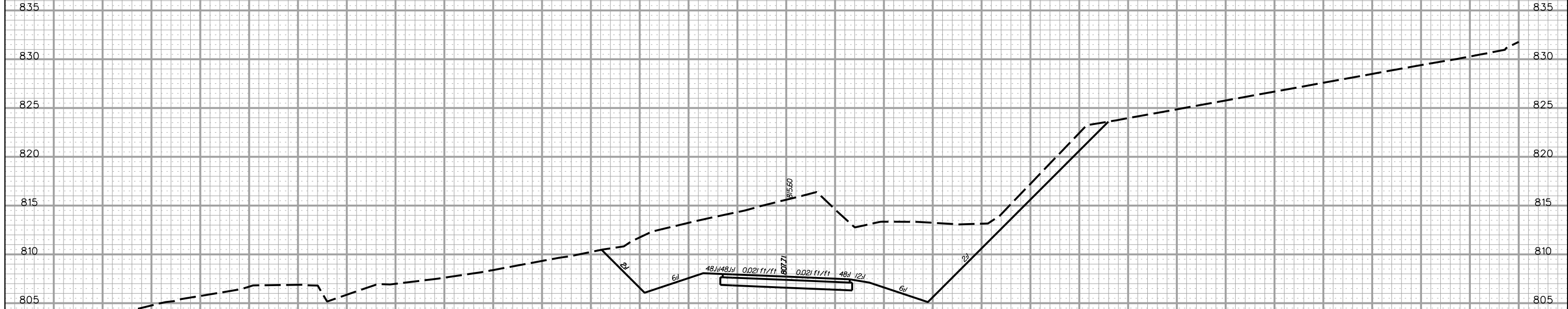
**NOT FOR
CONSTRUCTION**



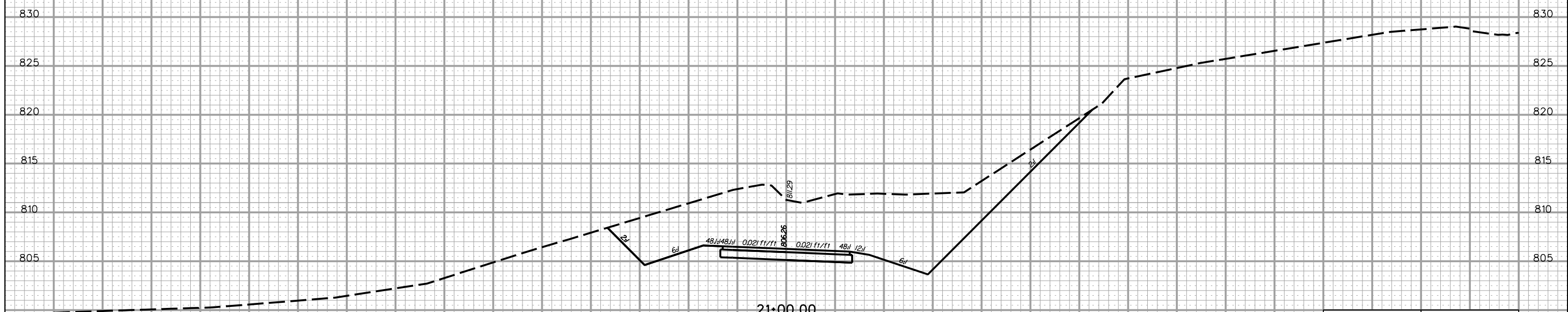
FED. RD. DIV. NO.	STATE	COUNTY	PROJECT ID	ROAD/ROUTE NO.	SHEET NO.
3	S.C.	CHEROKEE		I-85	X478

160 140 120 100 80 60 40 20 0 20 40 60 80 100

HENSON CONNECTOR

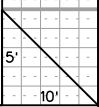


21+50.00



21+00.00

PRELIMINARY PLANS	NOT FOR CONSTRUCTION
------------------------------	---------------------------------



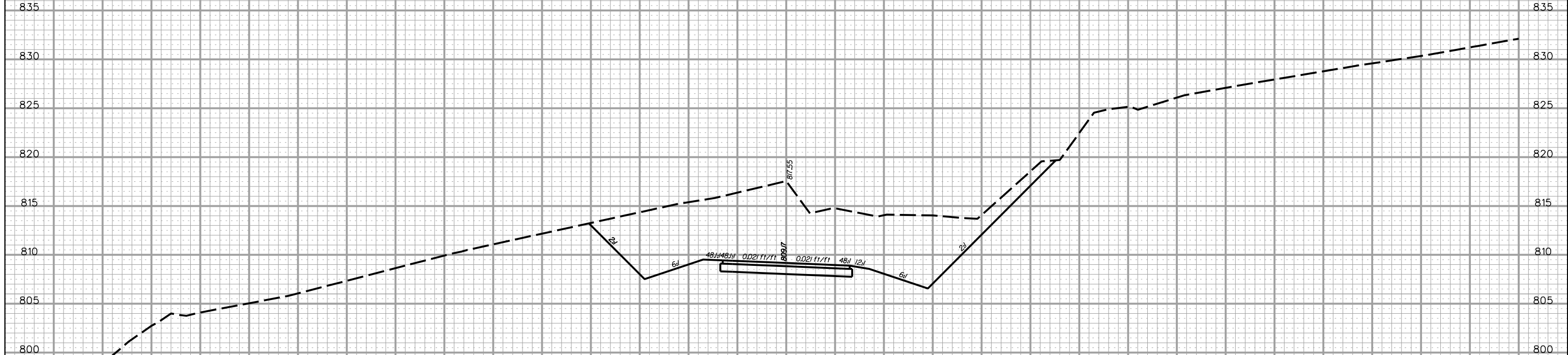
5/22/2017 L:\256026_185_Cherokee_County\X_Sect\FX_Exit_102\HENCONN_FX.dgn

160 140 120 100 80 60 40 20 0 20 40 60 80 100 120 140 160

FED. RD. DIV. NO.	STATE	COUNTY	PROJECT ID	ROAD/ROUTE NO.	SHEET NO.
3	S.C.	CHEROKEE		I-85	X479

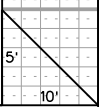
160 140 120 100 80 60 40 20 0 20 40 60 80 100

HENSON CONNECTOR



22+00.00

PRELIMINARY PLANS **NOT FOR CONSTRUCTION**



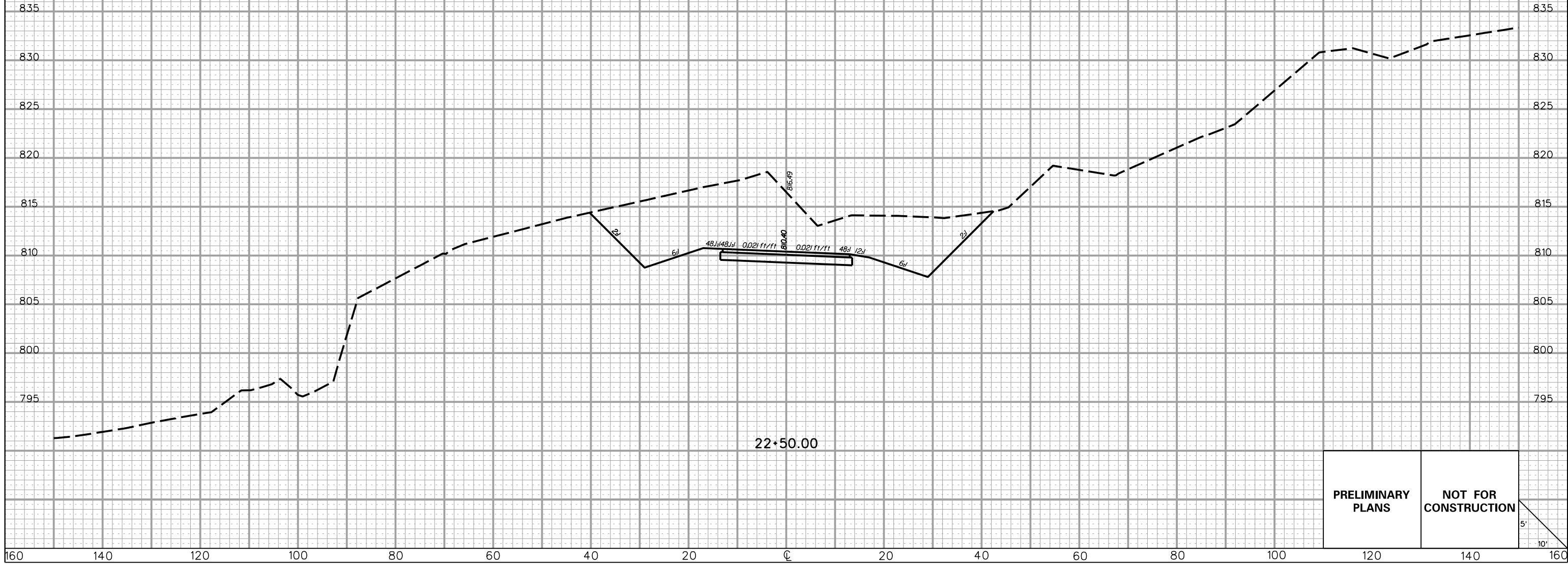
5/22/2017 L:\256026_185_Cherokee_County\X-Sect\FX\Exit 102\HENCONN_FX.dgn

160 140 120 100 80 60 40 20 0 20 40 60 80 100 120 140 160

FED. RD. DIV. NO.	STATE	COUNTY	PROJECT ID	ROAD/ROUTE NO.	SHEET NO.
3	S.C.	CHEROKEE		I-85	X480

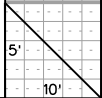
160 140 120 100 80 60 40 20 0 20 40 60 80 100

HENSON CONNECTOR



**PRELIMINARY
PLANS**

**NOT FOR
CONSTRUCTION**

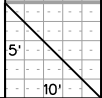


FED. RD. DIV. NO.	STATE	COUNTY	PROJECT ID	ROAD/ROUTE NO.	SHEET NO.
3	S.C.	CHEROKEE		I-85	X481



PRELIMINARY PLANS

NOT FOR CONSTRUCTION

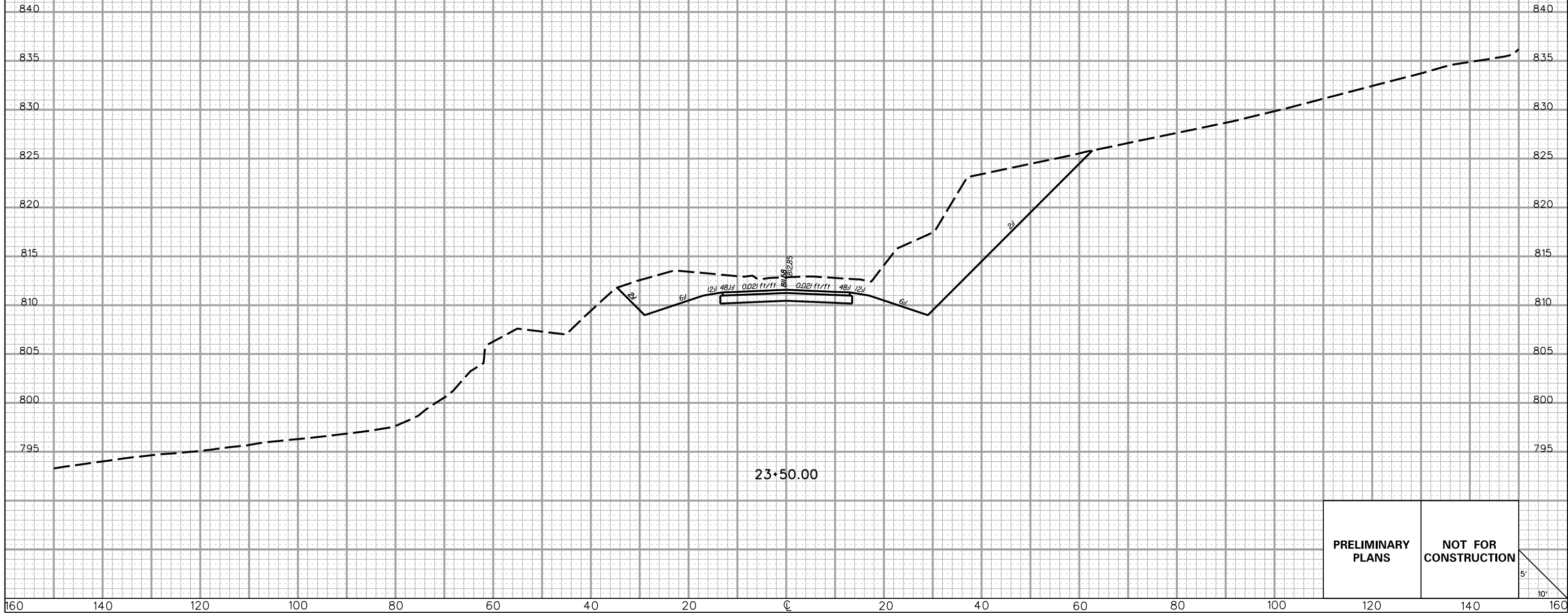


5/22/2017
L:\256026_185_Cherokee_County\X-Sect\FX\Exit 102\HENCONN_FX.dgn

FED. RD. DIV. NO.	STATE	COUNTY	PROJECT ID	ROAD/ROUTE NO.	SHEET NO.
3	S.C.	CHEROKEE		I-85	X482

160 140 120 100 80 60 40 20 0 20 40 60 80 100

HENSON CONNECTOR



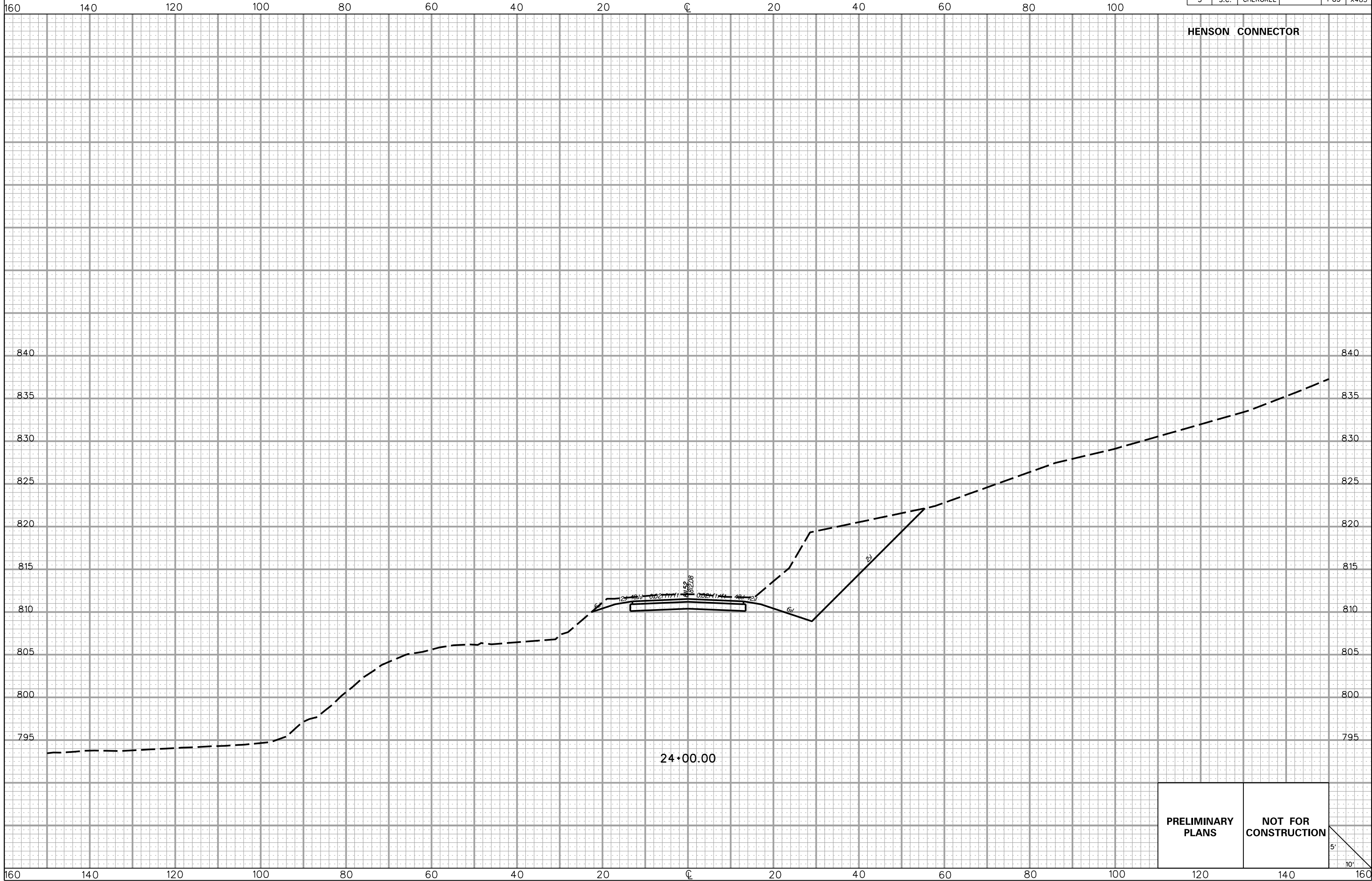
5/22/2017 L:\256026_185_Cherokee_County\X-Sect\FX\Exit 102\HENCONN_FX.dgn

PRELIMINARY PLANS **NOT FOR CONSTRUCTION**

5'
10'

160 140 120 100 80 60 40 20 0 20 40 60 80 100 120 140 160

FED. RD. DIV. NO.	STATE	COUNTY	PROJECT ID	ROAD/ROUTE NO.	SHEET NO.
3	S.C.	CHEROKEE		I-85	X483



HENSON CONNECTOR

5/22/2017
 L:\256026_185_Cherokee_County\X-Sect\FX\Exit 102\HENCONN_FX.dgn

**PRELIMINARY
 PLANS**

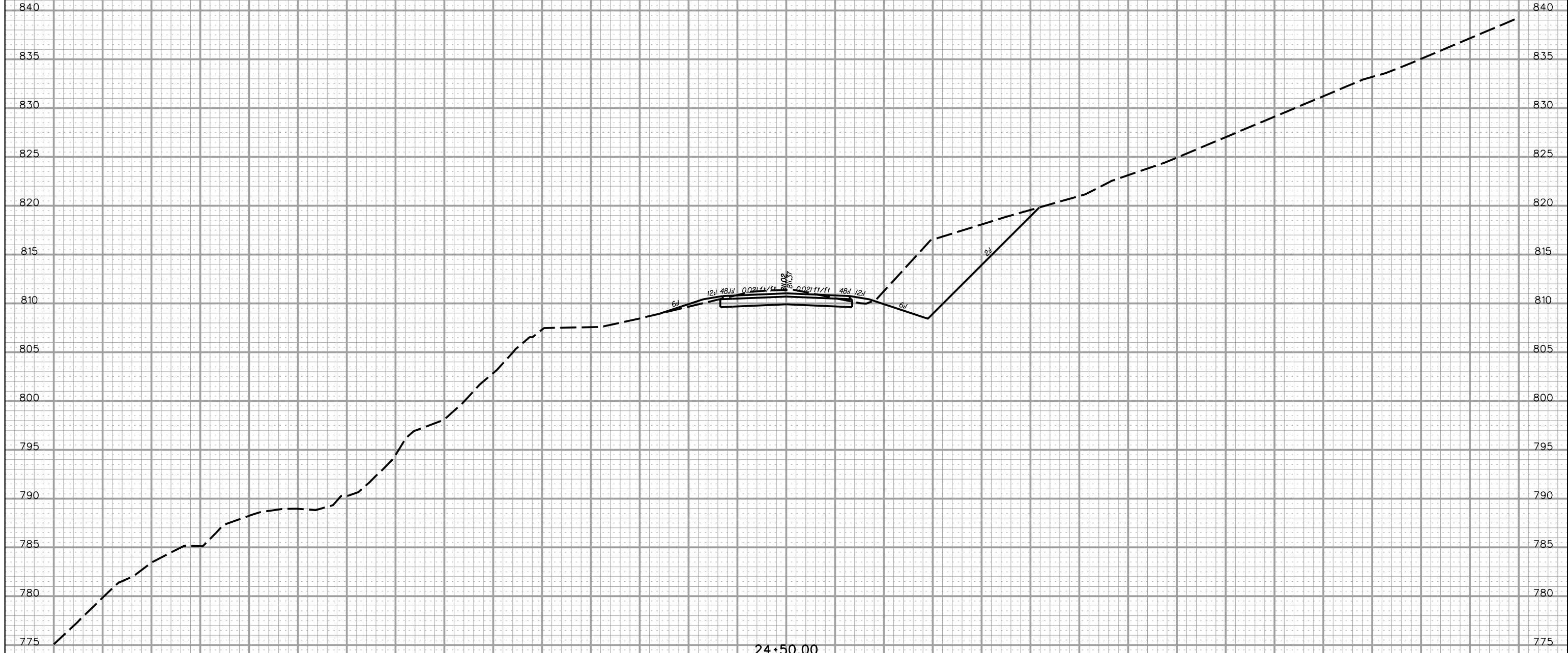
**NOT FOR
 CONSTRUCTION**



FED. RD. DIV. NO.	STATE	COUNTY	PROJECT ID	ROAD/ROUTE NO.	SHEET NO.
3	S.C.	CHEROKEE		I-85	X484

160 140 120 100 80 60 40 20 0 20 40 60 80 100

HENSON CONNECTOR



24+50.00

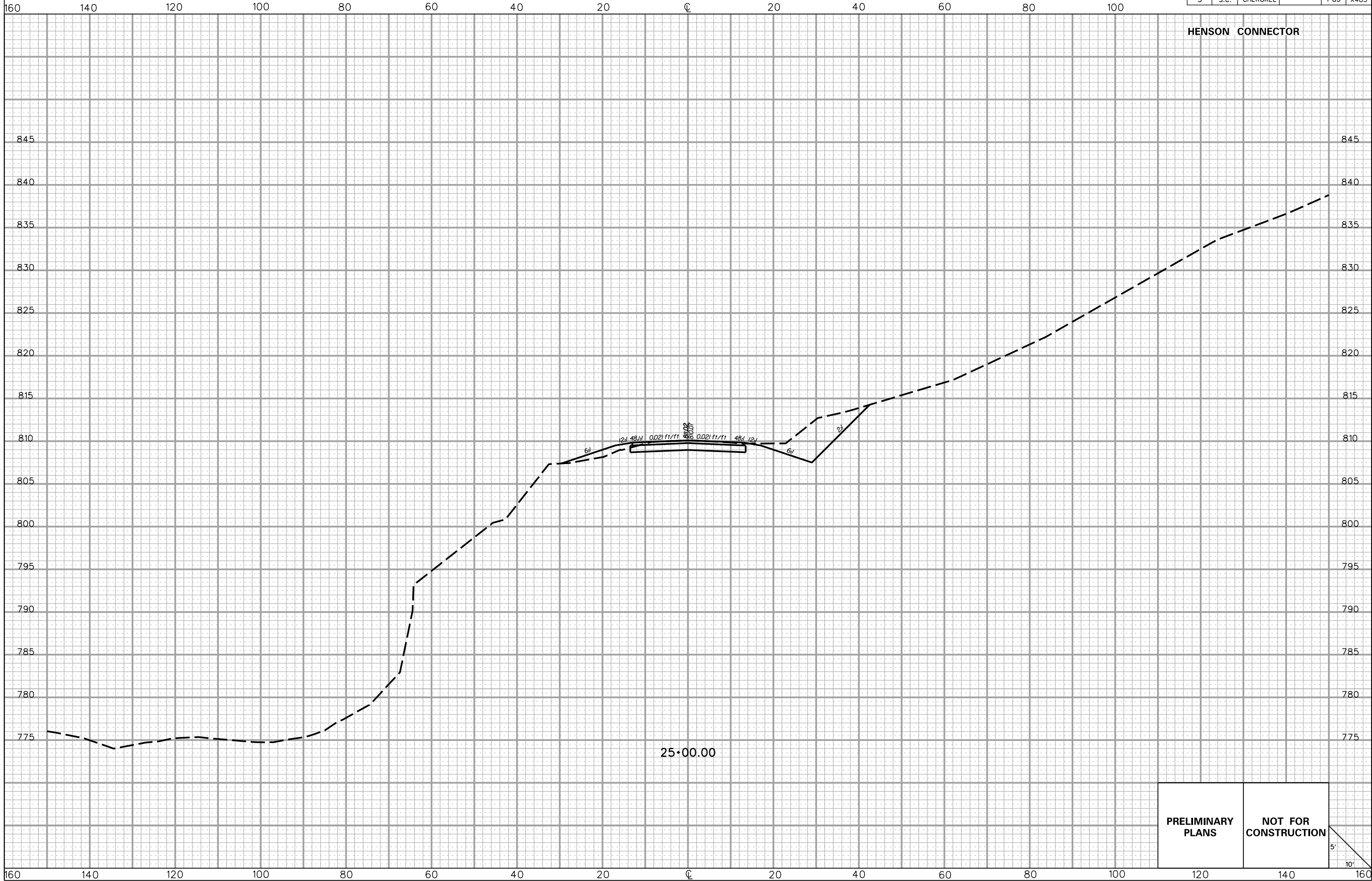
PRELIMINARY PLANS	NOT FOR CONSTRUCTION
------------------------------	---------------------------------

5'
10'

5/22/2017 L:\256026_185_Cherokee_County\X-Sect\FX\Exit 102\HENCONN_FX.dgn

160 140 120 100 80 60 40 20 0 20 40 60 80 100 120 140 160

FED. RD. DIV. NO.	STATE	COUNTY	PROJECT ID	ROAD/ROUTE NO.	SHEET NO.
3	S.C.	CHEROKEE		I-85	X485



5/22/2017 L:\256026_185_Cherokee_County\X-Sect\FX\Exit 102\HENCONN_FX.dgn

PRELIMINARY PLANS	NOT FOR CONSTRUCTION
------------------------------	---------------------------------

5'
10'

FED. RD. DIV. NO.	STATE	COUNTY	PROJECT ID	ROAD/ROUTE NO.	SHEET NO.
3	S.C.	CHEROKEE		I-85	X486

160 140 120 100 80 60 40 20 0 20 40 60 80 100

RD. S-352 (HENSON RD.) RELOC.



7+00.00

5/22/2017 L:\256026_185_Cherokee_County\X-Sect\FX\Exit 102\HENSONREL_FX.dgn

PRELIMINARY PLANS	NOT FOR CONSTRUCTION
------------------------------	---------------------------------

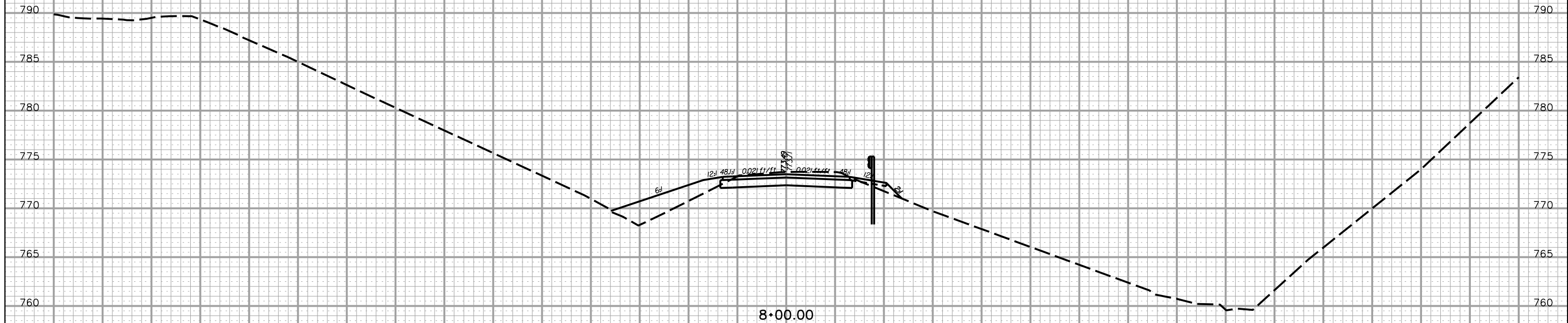
5'
10'

160 140 120 100 80 60 40 20 0 20 40 60 80 100 120 140 160

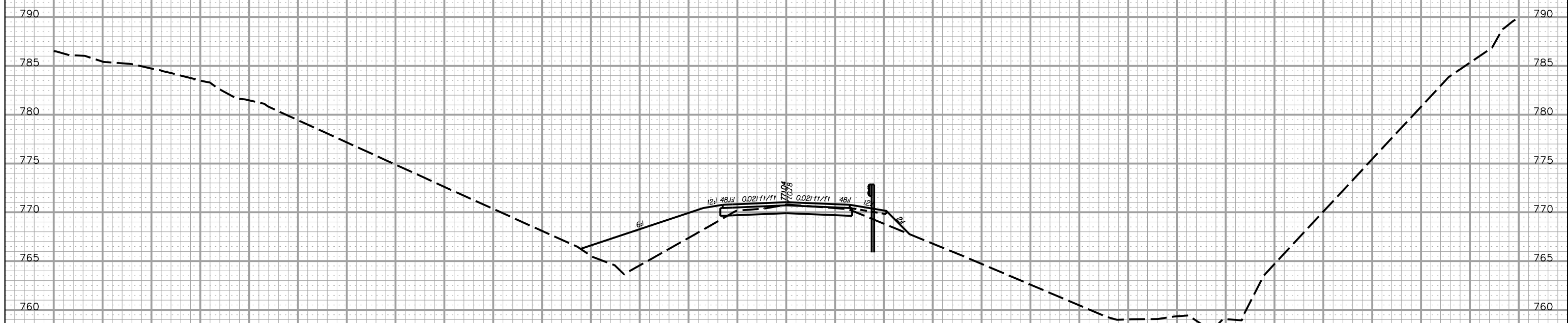
FED. RD. DIV. NO.	STATE	COUNTY	PROJECT ID	ROAD/ROUTE NO.	SHEET NO.
3	S.C.	CHEROKEE		I-85	X487

160 140 120 100 80 60 40 20 0 20 40 60 80 100

RD. S-352 (HENSON RD.) RELOC.



8+00.00



7+50.00

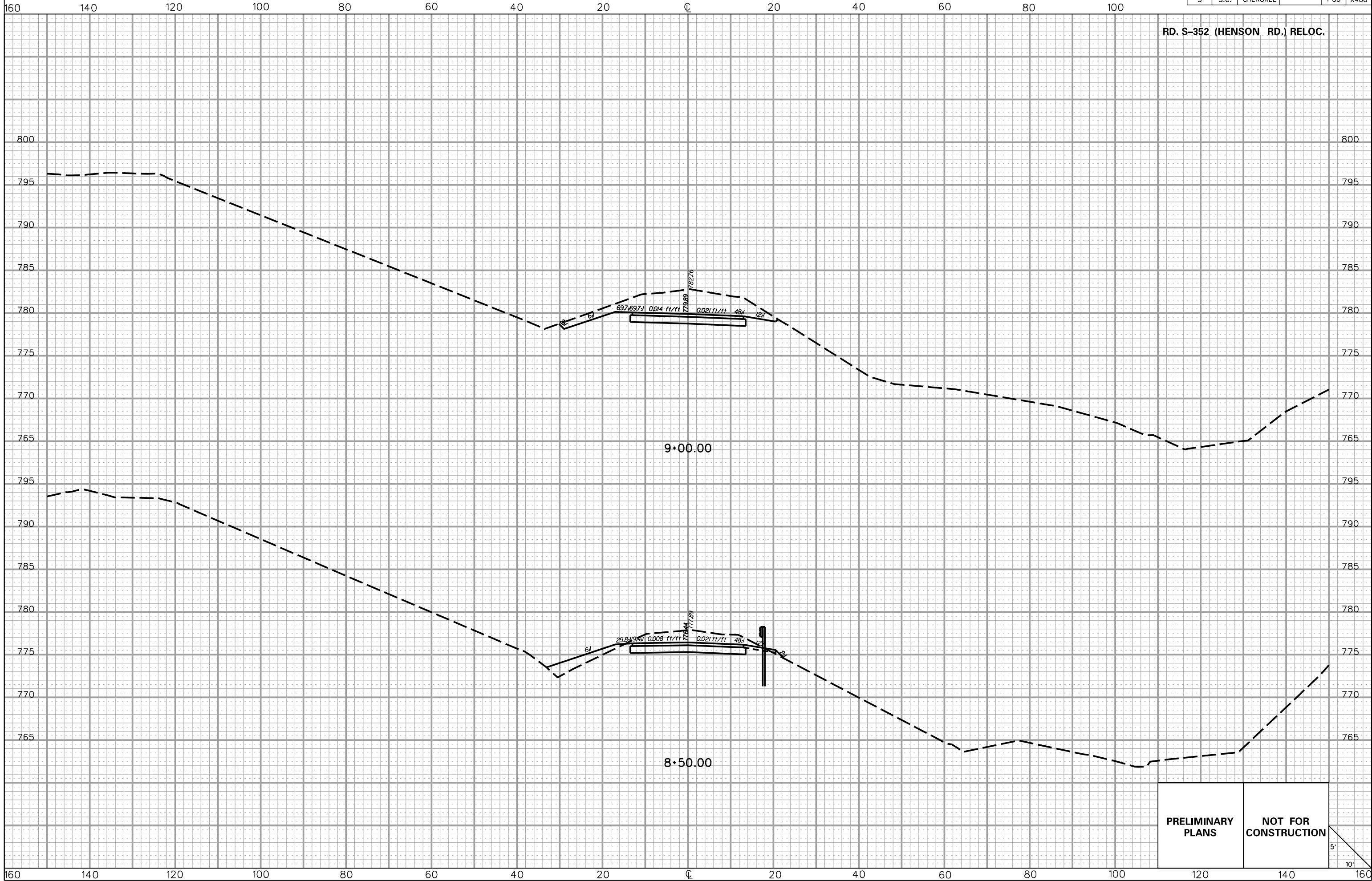
PRELIMINARY PLANS **NOT FOR CONSTRUCTION**

5' / 10'

5/22/2017 L:\256026_185_Cherokee_County\X-Sect\FX\Exit 102\HENSONREL_FX.dgn

160 140 120 100 80 60 40 20 0 20 40 60 80 100 120 140 160

FED. RD. DIV. NO.	STATE	COUNTY	PROJECT ID	ROAD/ROUTE NO.	SHEET NO.
3	S.C.	CHEROKEE		I-85	X488

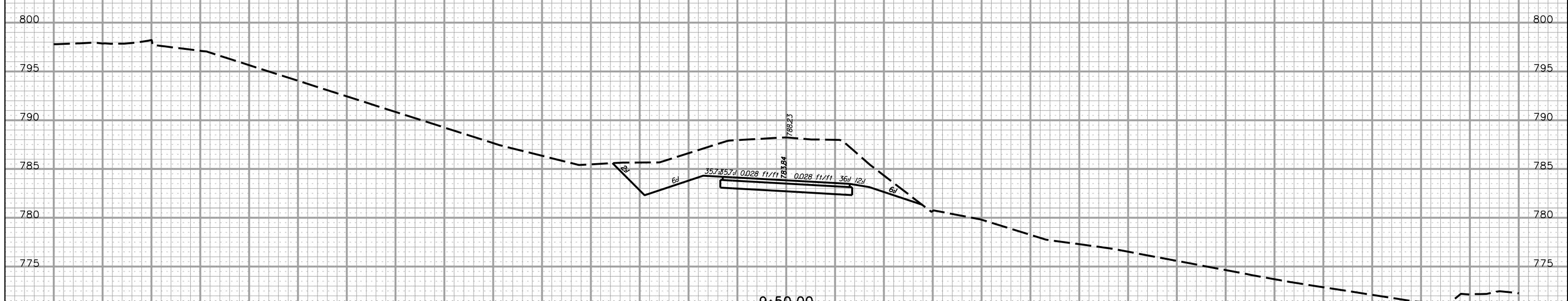
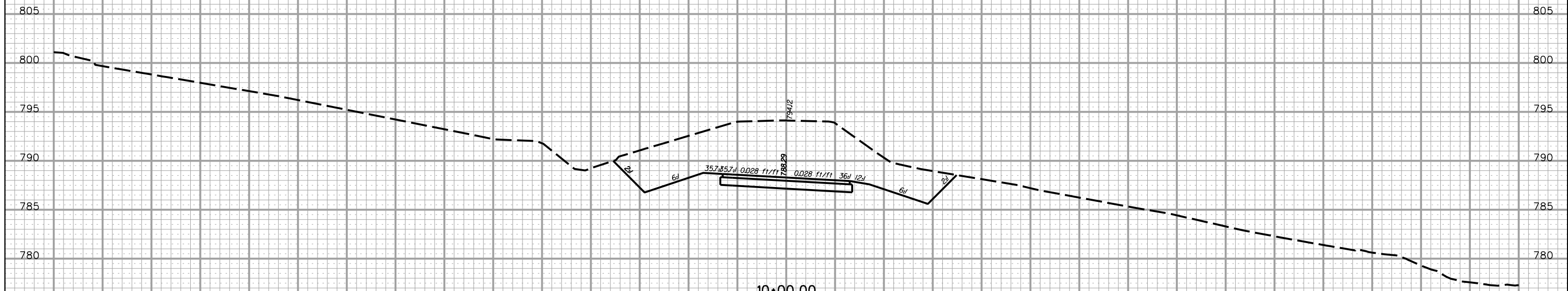


5/22/2017
 L:\256026_185_Cherokee_County\X-Sect\FX\Exit 102\HENSONREL_FX.dgn

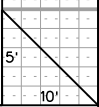
FED. RD. DIV. NO.	STATE	COUNTY	PROJECT ID	ROAD/ROUTE NO.	SHEET NO.
3	S.C.	CHEROKEE		I-85	X489

160 140 120 100 80 60 40 20 0 20 40 60 80 100

RD. S-352 (HENSON RD.) RELOC.



PRELIMINARY PLANS NOT FOR CONSTRUCTION

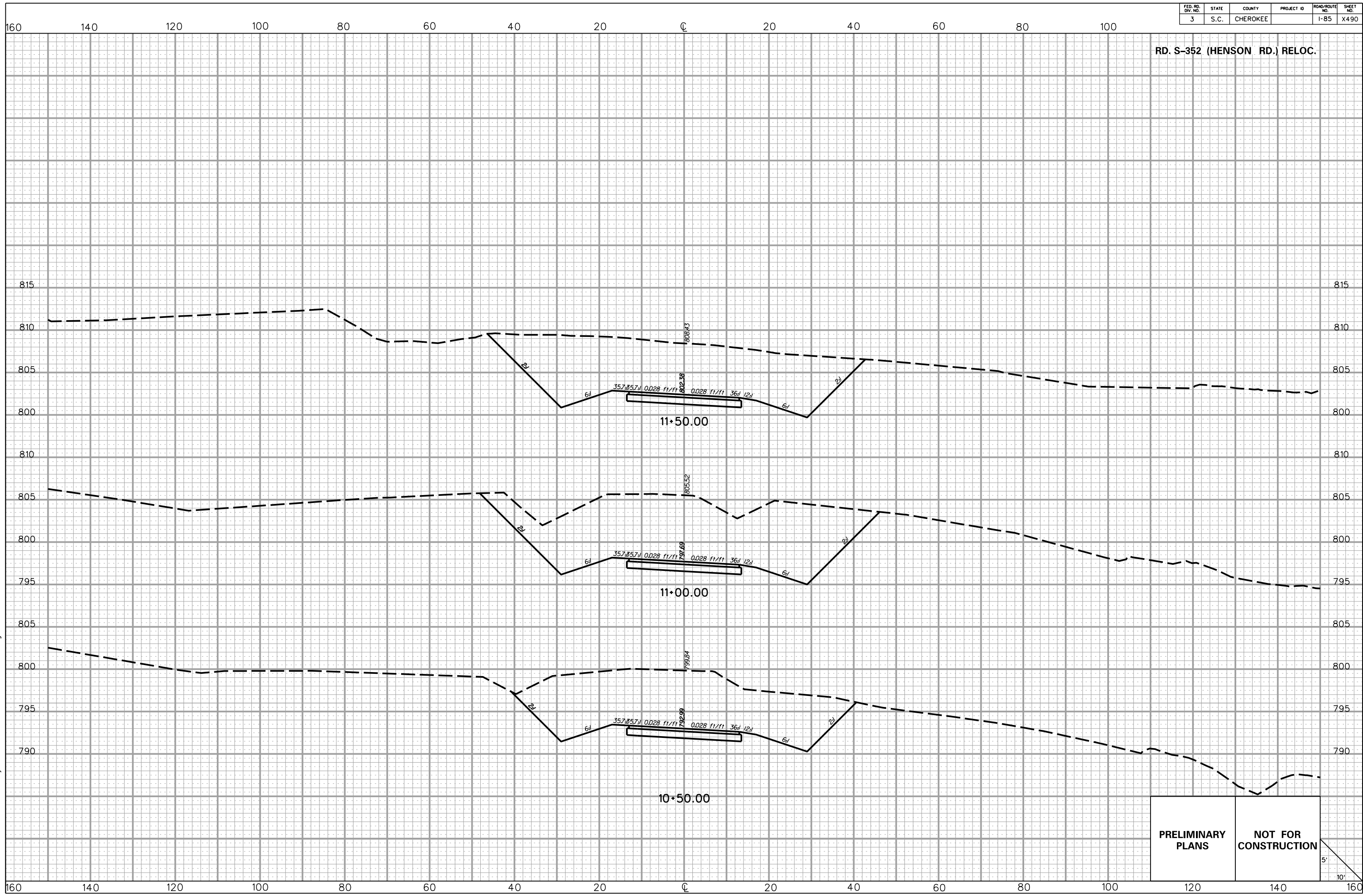


5/22/2017 L:\256026_185_Cherokee_County\X-Sect\FX\Exit 102\HENSONREL_FX.dgn

160 140 120 100 80 60 40 20 0 20 40 60 80 100 120 140 160

FED. RD. DIV. NO.	STATE	COUNTY	PROJECT ID	ROAD/ROUTE NO.	SHEET NO.
3	S.C.	CHEROKEE		I-85	X490

RD. S-352 (HENSON RD.) RELOC.



PRELIMINARY PLANS

NOT FOR CONSTRUCTION

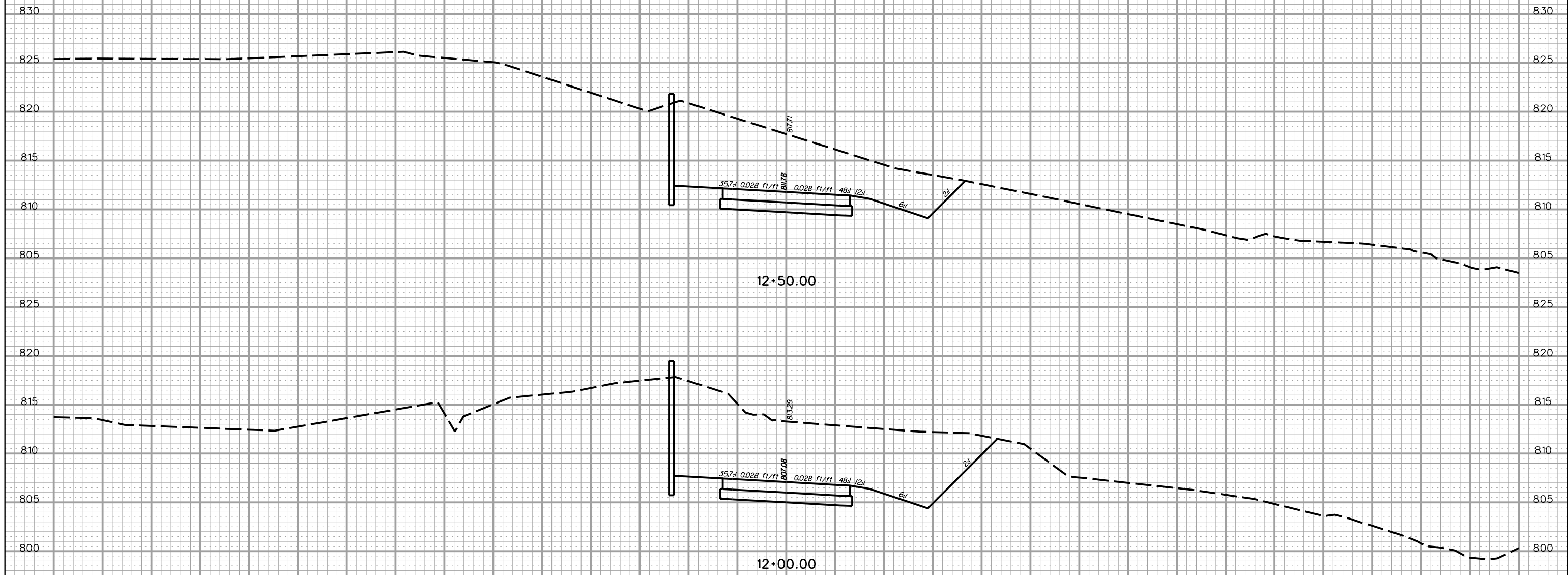


5/22/2017 L:\256026_185_Cherokee_County\X-Sect\FX\Exit 102\HENSONREL_FX.dgn

FED. RD. DIV. NO.	STATE	COUNTY	PROJECT ID	ROAD/ROUTE NO.	SHEET NO.
3	S.C.	CHEROKEE		I-85	X491

160 140 120 100 80 60 40 20 0 20 40 60 80 100

RD. S-352 (HENSON RD.) RELOC.



12+50.00

12+00.00

PRELIMINARY PLANS	NOT FOR CONSTRUCTION
------------------------------	---------------------------------

5'
10'

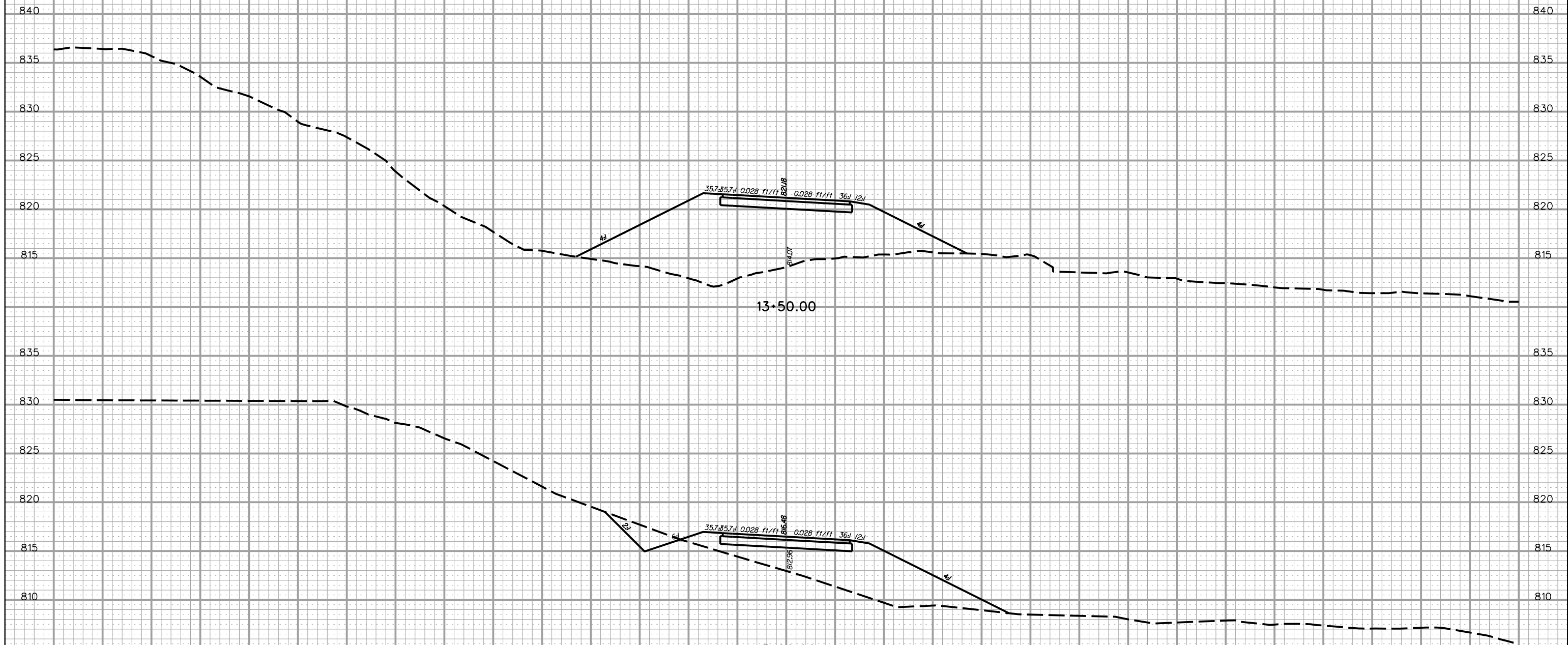
5/22/2017 L:\256026_185_Cherokee_County\X-Sect\FX\Exit 102\HENSONREL_FX.dgn

160 140 120 100 80 60 40 20 0 20 40 60 80 100 120 140 160

FED. RD. DIV. NO.	STATE	COUNTY	PROJECT ID	ROAD/ROUTE NO.	SHEET NO.
3	S.C.	CHEROKEE		I-85	X492

160 140 120 100 80 60 40 20 0 20 40 60 80 100

RD. S-352 (HENSON RD.) RELOC.



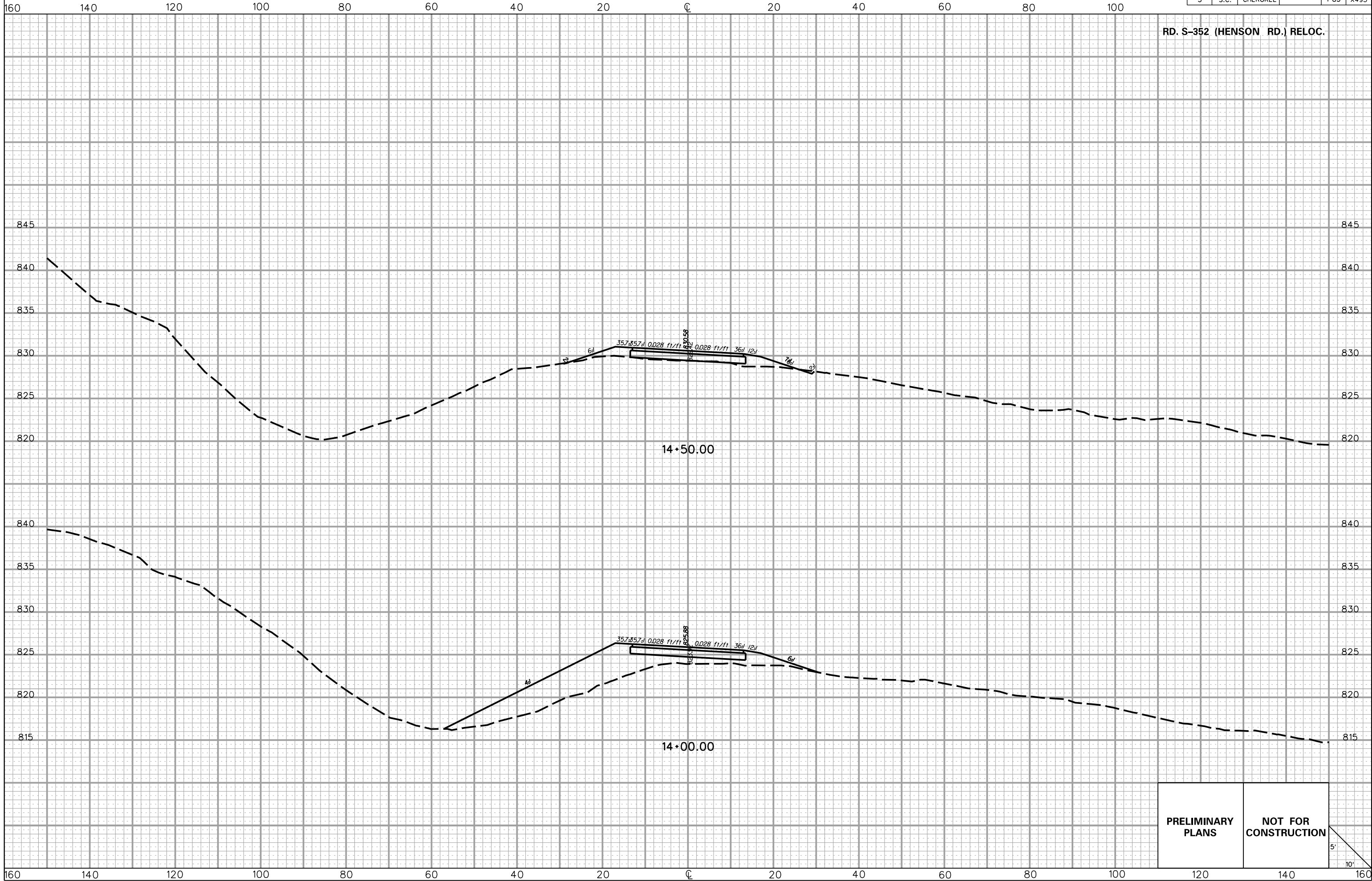
5/22/2017 L:\256026_185_Cherokee_County\X-Sect\FX\Exit 102\HENSONREL_FX.dgn

PRELIMINARY PLANS	NOT FOR CONSTRUCTION
----------------------	-------------------------

5'
10'

160 140 120 100 80 60 40 20 0 20 40 60 80 100

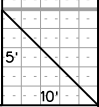
FED. RD. DIV. NO.	STATE	COUNTY	PROJECT ID	ROAD/ROUTE NO.	SHEET NO.
3	S.C.	CHEROKEE		I-85	X493



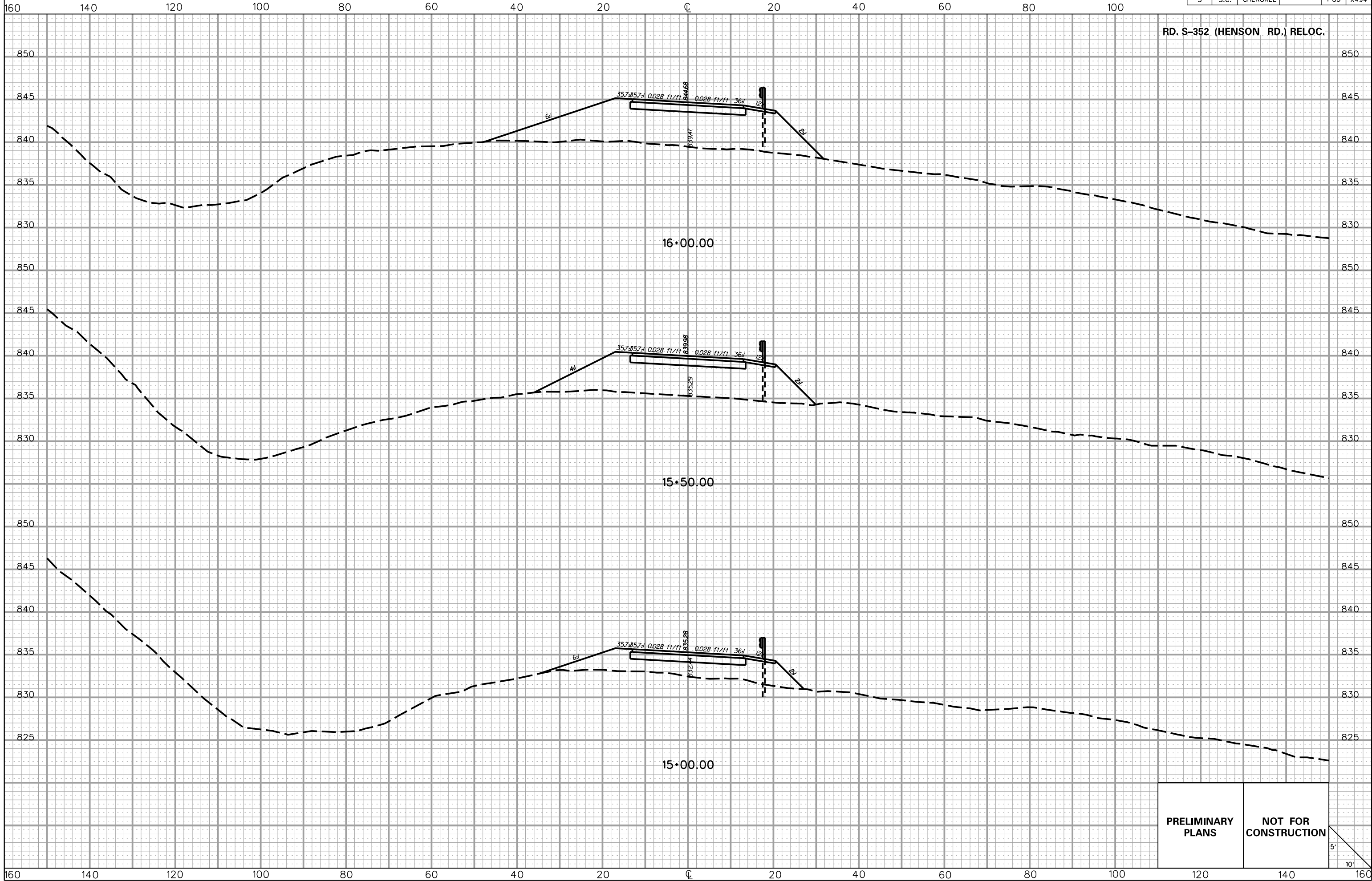
5/22/2017
 L:\256026_185_Cherokee_County\X-Sect\FX\Exit 102\HENSONREL_FX.dgn

PRELIMINARY PLANS

NOT FOR CONSTRUCTION



FED. RD. DIV. NO.	STATE	COUNTY	PROJECT ID	ROAD/ROUTE NO.	SHEET NO.
3	S.C.	CHEROKEE		I-85	X494

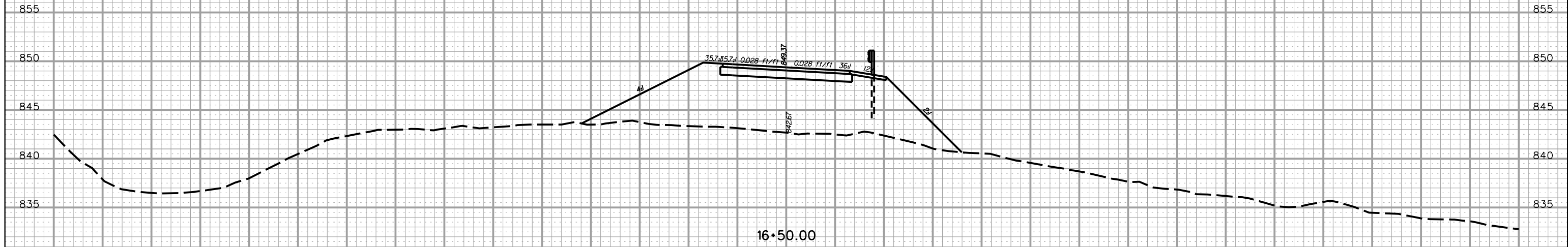
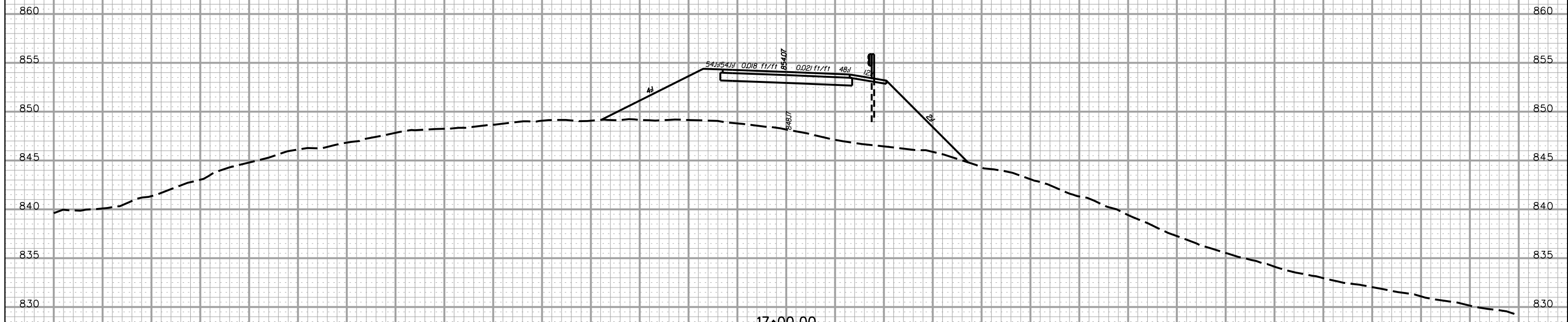


5/22/2017 L:\256026_185_Cherokee_County\X-Sect\FX\Exit 102\HENSONREL_FX.dgn

FED. RD. DIV. NO.	STATE	COUNTY	PROJECT ID	ROAD/ROUTE NO.	SHEET NO.
3	S.C.	CHEROKEE		I-85	X495

160 140 120 100 80 60 40 20 0 20 40 60 80 100

RD. S-352 (HENSON RD.) RELOC.



PRELIMINARY PLANS **NOT FOR CONSTRUCTION**

5' / 10'

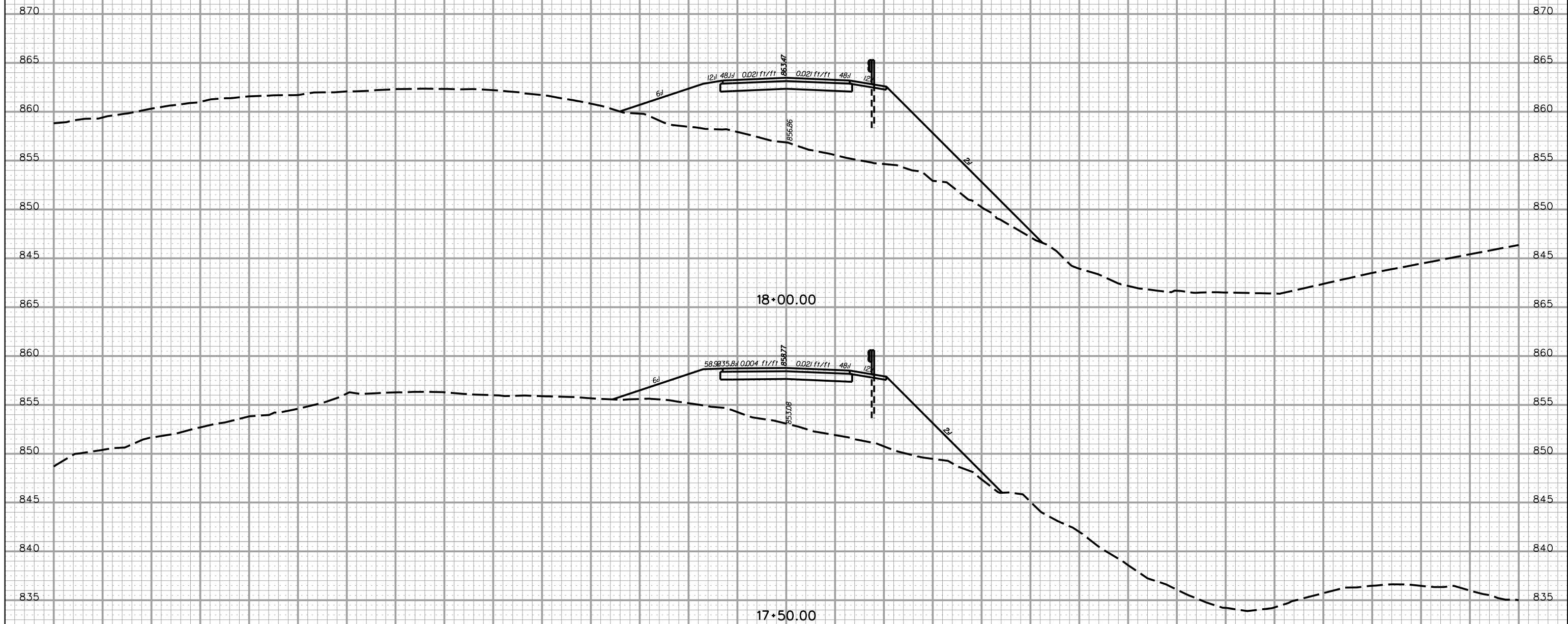
5/22/2017 L:\256026_185_Cherokee_County\X-Sect\FX\Exit 102\HENSONREL_FX.dgn

160 140 120 100 80 60 40 20 0 20 40 60 80 100 120 140 160

FED. RD. DIV. NO.	STATE	COUNTY	PROJECT ID	ROAD/ROUTE NO.	SHEET NO.
3	S.C.	CHEROKEE		I-85	X496

160 140 120 100 80 60 40 20 0 20 40 60 80 100

RD. S-352 (HENSON RD.) RELOC.



PRELIMINARY PLANS NOT FOR CONSTRUCTION

5' 10'

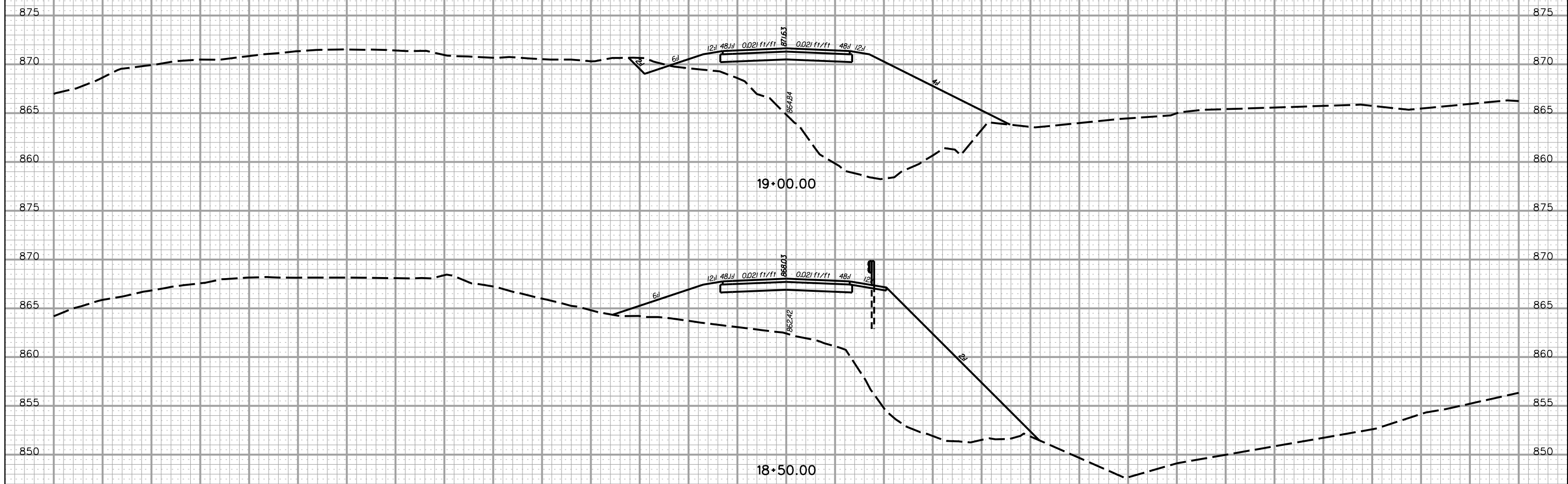
5/22/2017 L:\256026_185_Cherokee_County\X-Sect\FX\Exit 102\HENSONREL_FX.dgn

160 140 120 100 80 60 40 20 0 20 40 60 80 100 120 140 160

FED. RD. DIV. NO.	STATE	COUNTY	PROJECT ID	ROAD/ROUTE NO.	SHEET NO.
3	S.C.	CHEROKEE		I-85	X497

160 140 120 100 80 60 40 20 0 20 40 60 80 100

RD. S-352 (HENSON RD.) RELOC.



5/22/2017 L:\256026_185_Cherokee_County\X-Sect\FX\Exit 102\HENSONREL_FX.dgn

PRELIMINARY PLANS	NOT FOR CONSTRUCTION
------------------------------	---------------------------------

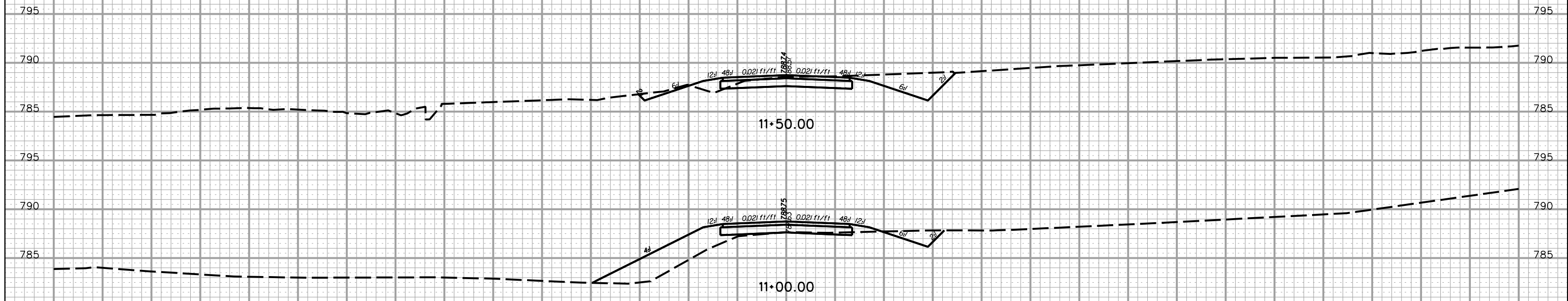
5'
10'

160 140 120 100 80 60 40 20 0 20 40 60 80 100 120 140 160

FED. RD. DIV. NO.	STATE	COUNTY	PROJECT ID	ROAD/ROUTE NO.	SHEET NO.
3	S.C.	CHEROKEE		I-85	X498

160 140 120 100 80 60 40 20 0 20 40 60 80 100

RD. S-52 (HOLLY GROVE RD.) RELOC.



5/22/2017 L:\256026_185_Cherokee_County\X-Sect\FX\Exit 102\552REL_FX.dgn

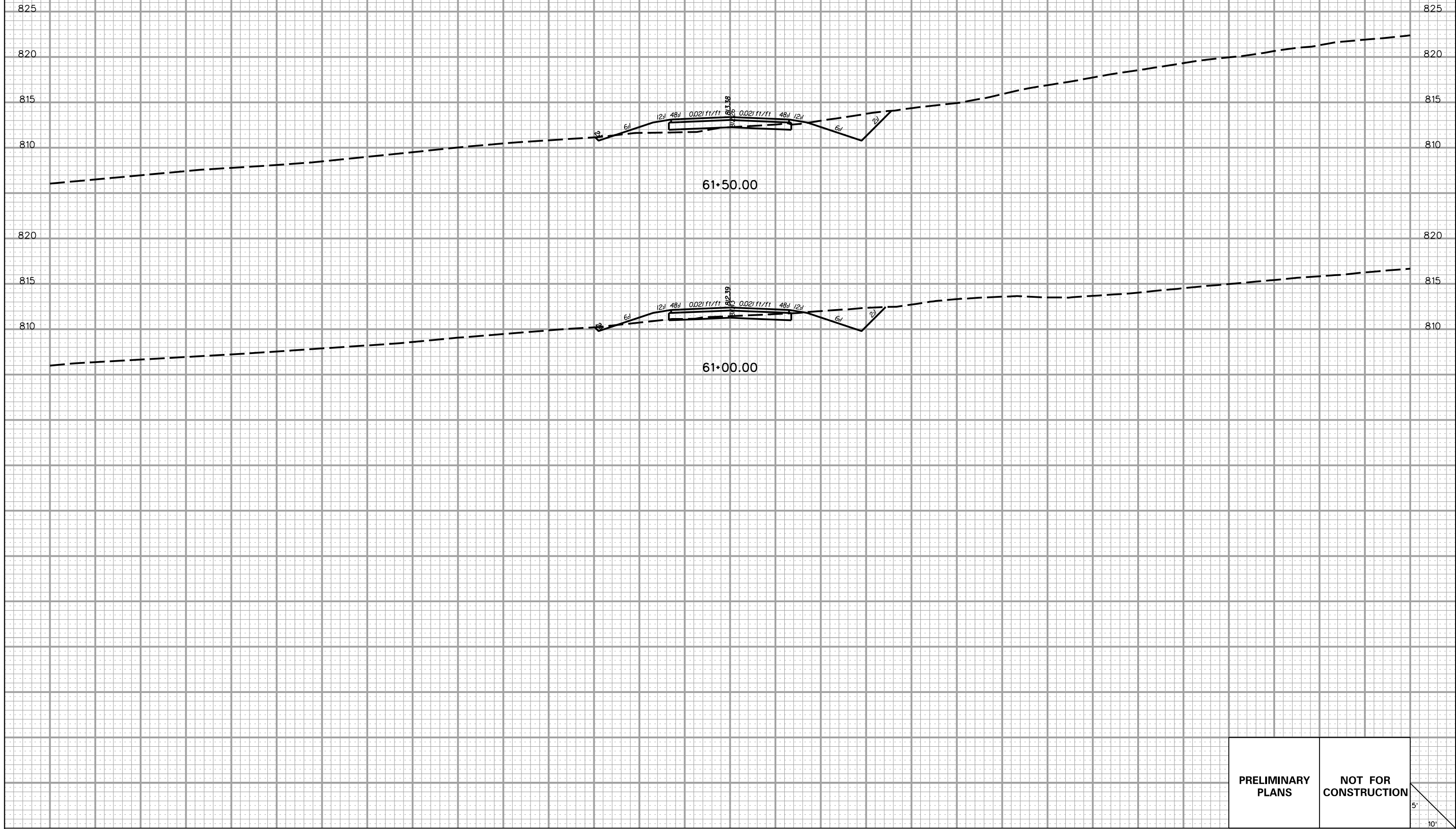
PRELIMINARY PLANS	NOT FOR CONSTRUCTION	
------------------------------	---------------------------------	--

160 140 120 100 80 60 40 20 0 20 40 60 80 100 120 140 160

FED. RD. DIV. NO.	STATE	COUNTY	PROJECT ID	ROAD/ROUTE NO.	SHEET NO.
3	S.C.	CHEROKEE		I-85	X499

160 140 120 100 80 60 40 20 0 20 40 60 80 100

RD. S-73 (WHITES FARM RD.) RELOC.



5/22/2017 L:\256026_185_Cherokee_County\X-Sect\FX\Exit 102\573REL_Fx.dgn

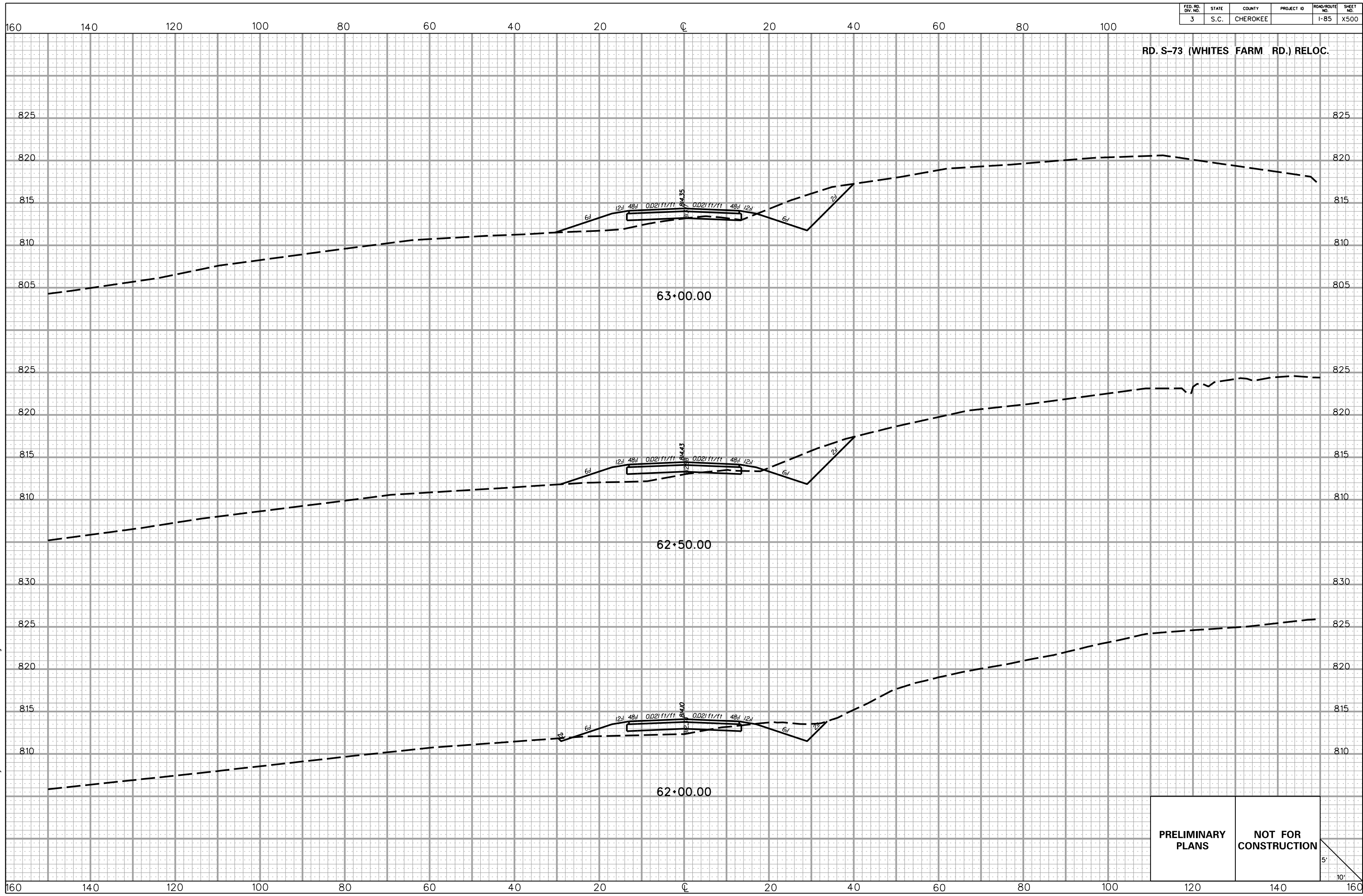
PRELIMINARY PLANS **NOT FOR CONSTRUCTION**

5' / 10'

160 140 120 100 80 60 40 20 0 20 40 60 80 100 120 140 160

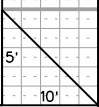
FED. RD. DIV. NO.	STATE	COUNTY	PROJECT ID	ROAD/ROUTE NO.	SHEET NO.
3	S.C.	CHEROKEE		I-85	X500

RD. S-73 (WHITES FARM RD.) RELOC.



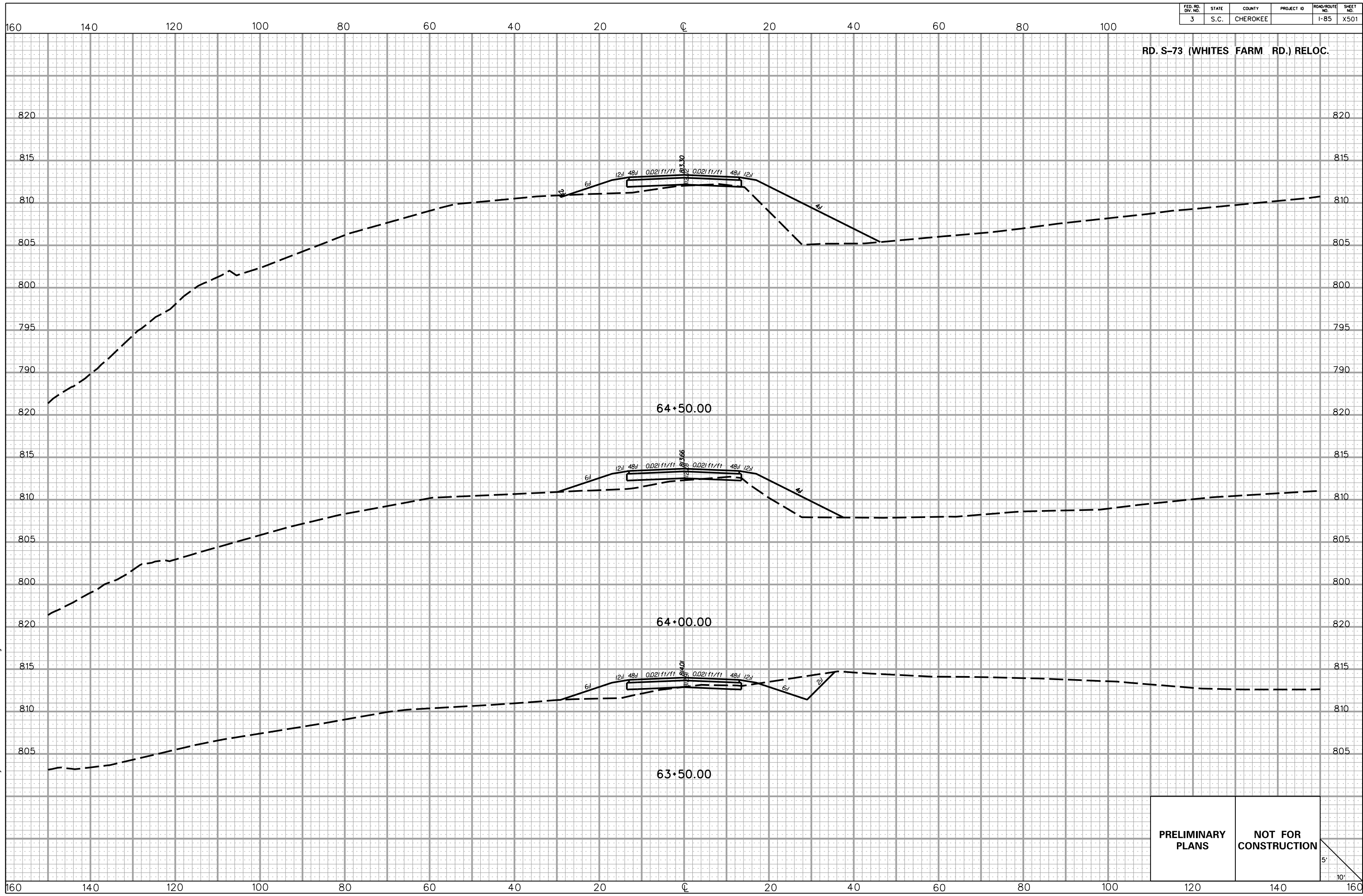
5/22/2017 L:\256026_185_Cherokee_County\X-Sect\FX\Exit 102\573REL_Fx.dgn

PRELIMINARY PLANS **NOT FOR CONSTRUCTION**



FED. RD. DIV. NO.	STATE	COUNTY	PROJECT ID	ROAD/ROUTE NO.	SHEET NO.
3	S.C.	CHEROKEE		I-85	X501

RD. S-73 (WHITES FARM RD.) RELOC.



5/22/2017 L:\256026_185_Cherokee_County\X-Sect\FX\Exit 102\573REL_Fx.dgn

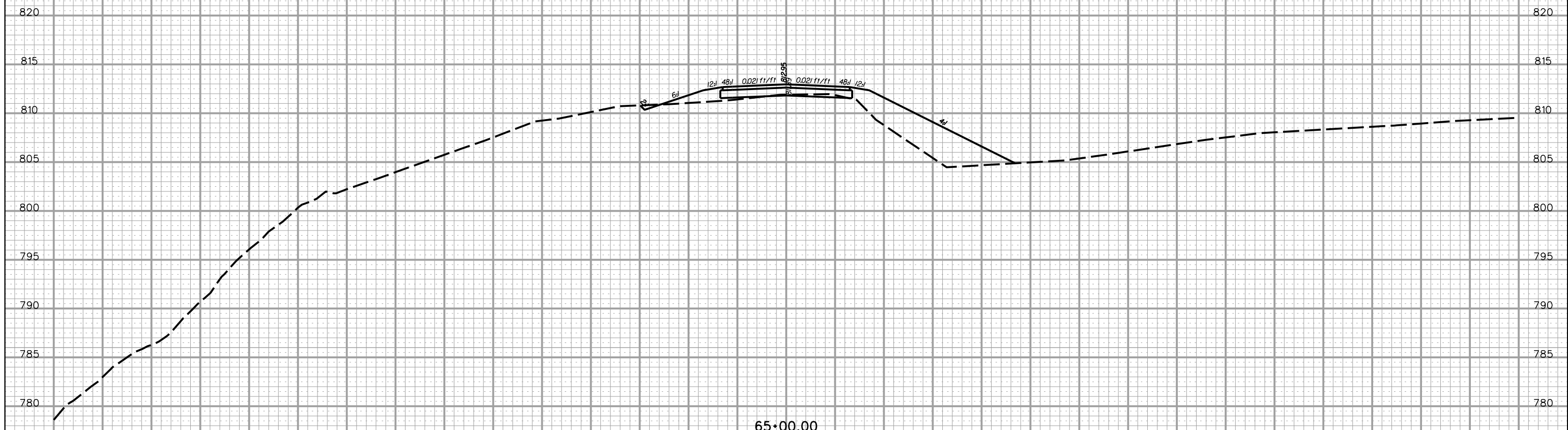
PRELIMINARY PLANS	NOT FOR CONSTRUCTION
------------------------------	---------------------------------

5'
10'

FED. RD. DIV. NO.	STATE	COUNTY	PROJECT ID	ROAD/ROUTE NO.	SHEET NO.
3	S.C.	CHEROKEE		I-85	X502

160 140 120 100 80 60 40 20 0 20 40 60 80 100

RD. S-73 (WHITES FARM RD.) RELOC.



5/22/2017 L:\256026_185_Cherokee_County\X-Sect\FX\Exit 102\573REL_Fx.dgn

160 140 120 100 80 60 40 20 0 20 40 60 80 100 120 140 160

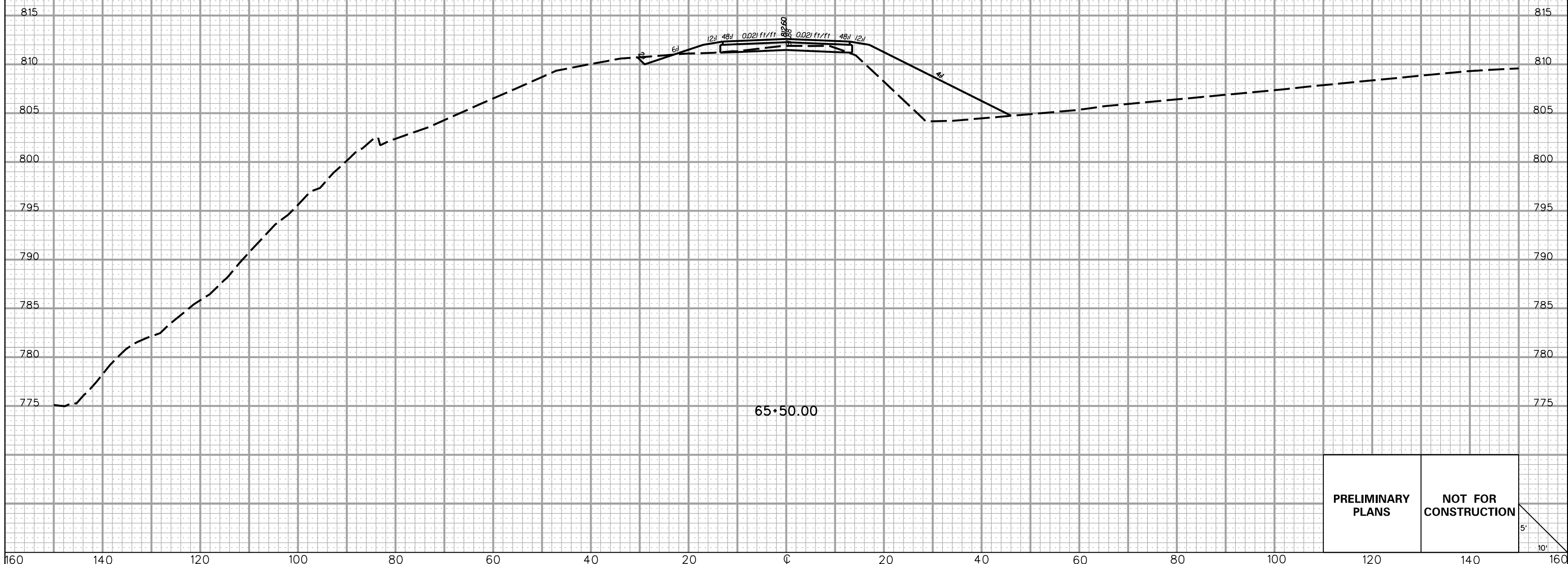
PRELIMINARY PLANS	NOT FOR CONSTRUCTION
------------------------------	---------------------------------

5'
10'

FED. RD. DIV. NO.	STATE	COUNTY	PROJECT ID	ROAD/ROUTE NO.	SHEET NO.
3	S.C.	CHEROKEE		I-85	X503

160 140 120 100 80 60 40 20 0 20 40 60 80 100

RD. S-73 (WHITES FARM RD.) RELOC.



5/22/2017 L:\256026_185_Cherokee_County\X-Sect\FX\Exit 102\573REL_FX.dgn

PRELIMINARY PLANS	NOT FOR CONSTRUCTION
------------------------------	---------------------------------

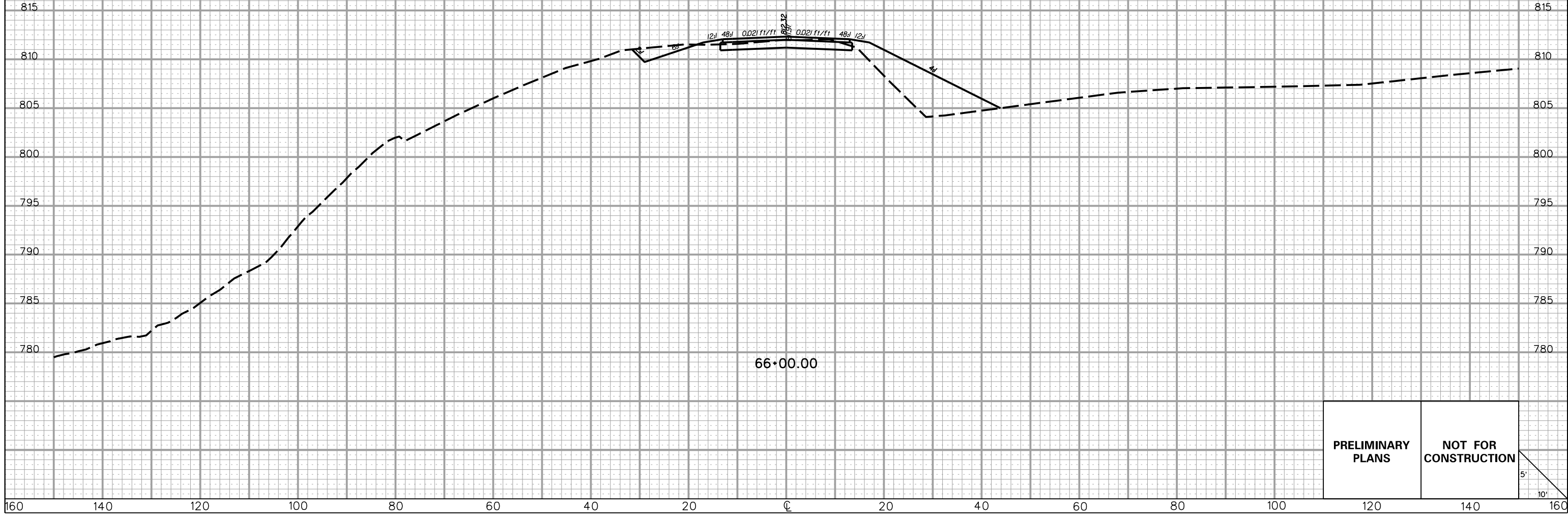
5'
10'

160 140 120 100 80 60 40 20 0 20 40 60 80 100 120 140 160

FED. RD. DIV. NO.	STATE	COUNTY	PROJECT ID	ROAD/ROUTE NO.	SHEET NO.
3	S.C.	CHEROKEE		I-85	X504

160 140 120 100 80 60 40 20 0 20 40 60 80 100

RD. S-73 (WHITES FARM RD.) RELOC.



5/22/2017 L:\256026_185_Cherokee_County\X-Sect\FX\Exit 102\573REL_FX.dgn

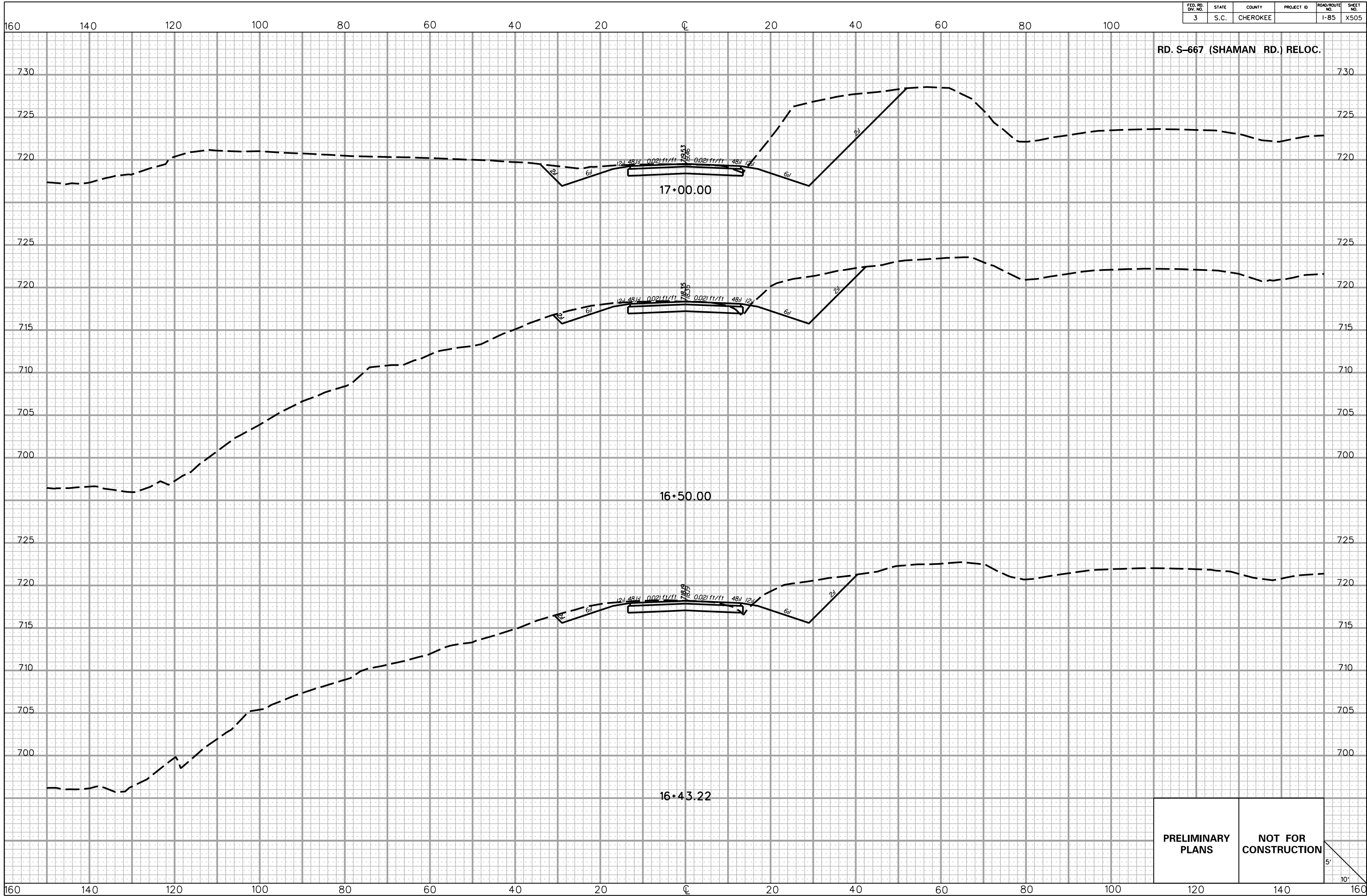
PRELIMINARY PLANS	NOT FOR CONSTRUCTION
------------------------------	---------------------------------

5'
10'

160 140 120 100 80 60 40 20 0 20 40 60 80 100 120 140 160

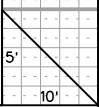
FED. RD. DIV. NO.	STATE	COUNTY	PROJECT ID	ROAD/ROUTE NO.	SHEET NO.
3	S.C.	CHEROKEE		I-85	X505

RD. S-667 (SHAMAN RD.) RELOC.



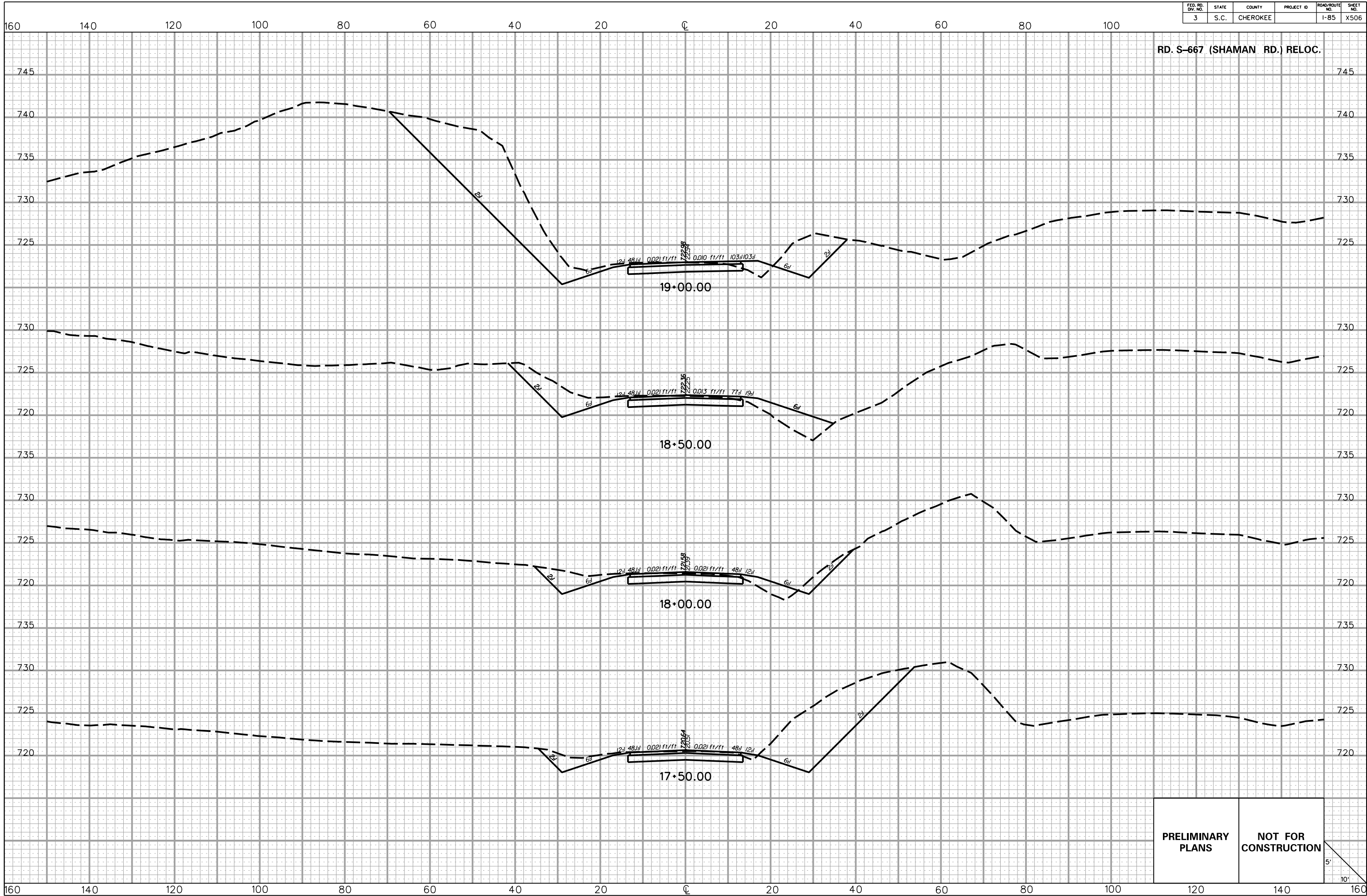
5/22/2017 L:\256026_185_Cherokee_County\X-Sect\FX\Exit 102\S667REL_FX.dgn

PRELIMINARY PLANS **NOT FOR CONSTRUCTION**

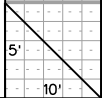


FED. RD. DIV. NO.	STATE	COUNTY	PROJECT ID	ROAD/ROUTE NO.	SHEET NO.
3	S.C.	CHEROKEE		I-85	X506

RD. S-667 (SHAMAN RD.) RELOC.

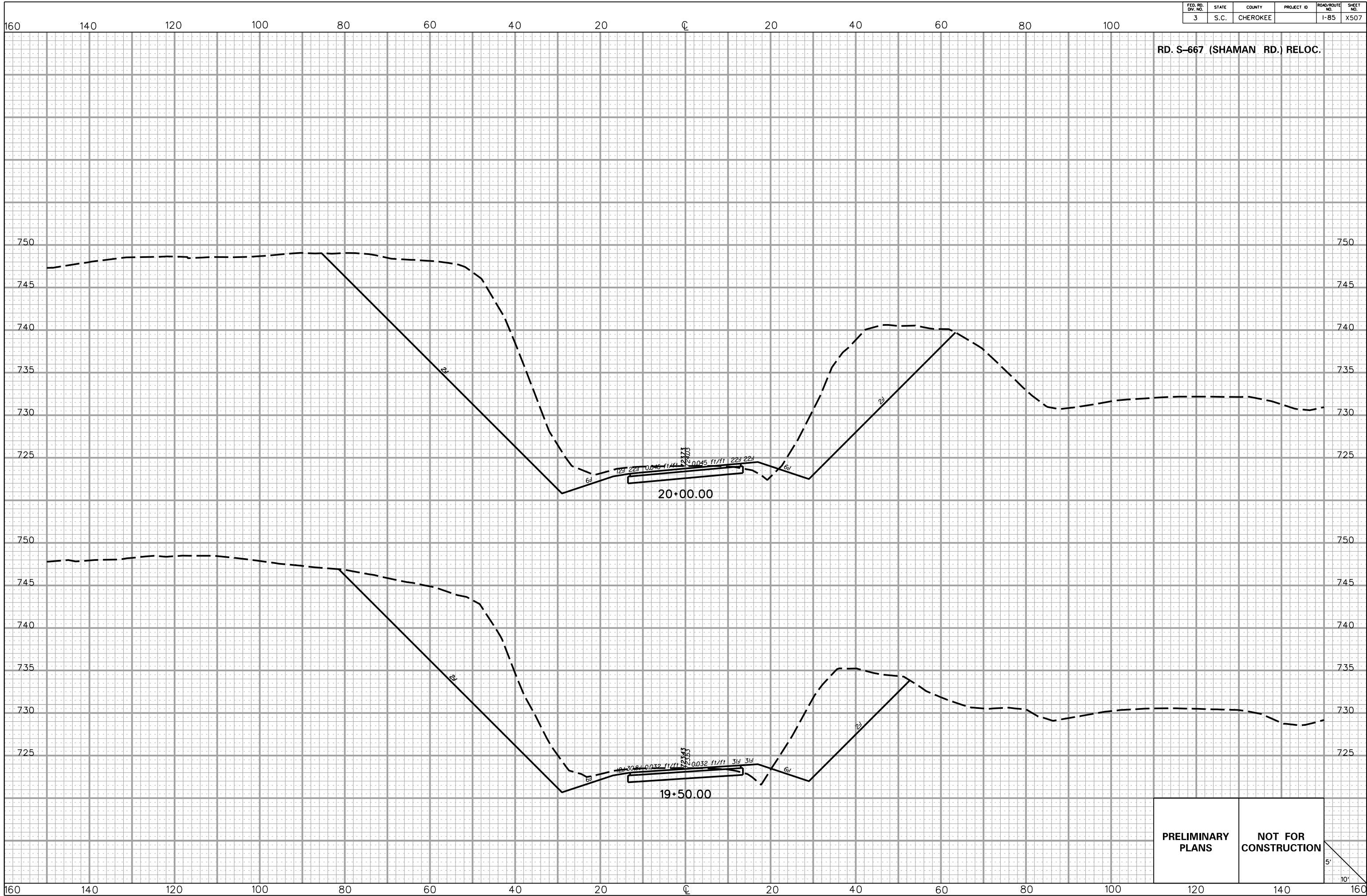


PRELIMINARY PLANS **NOT FOR CONSTRUCTION**



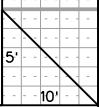
FED. RD. DIV. NO.	STATE	COUNTY	PROJECT ID	ROAD/ROUTE NO.	SHEET NO.
3	S.C.	CHEROKEE		I-85	X507

RD. S-667 (SHAMAN RD.) RELOC.



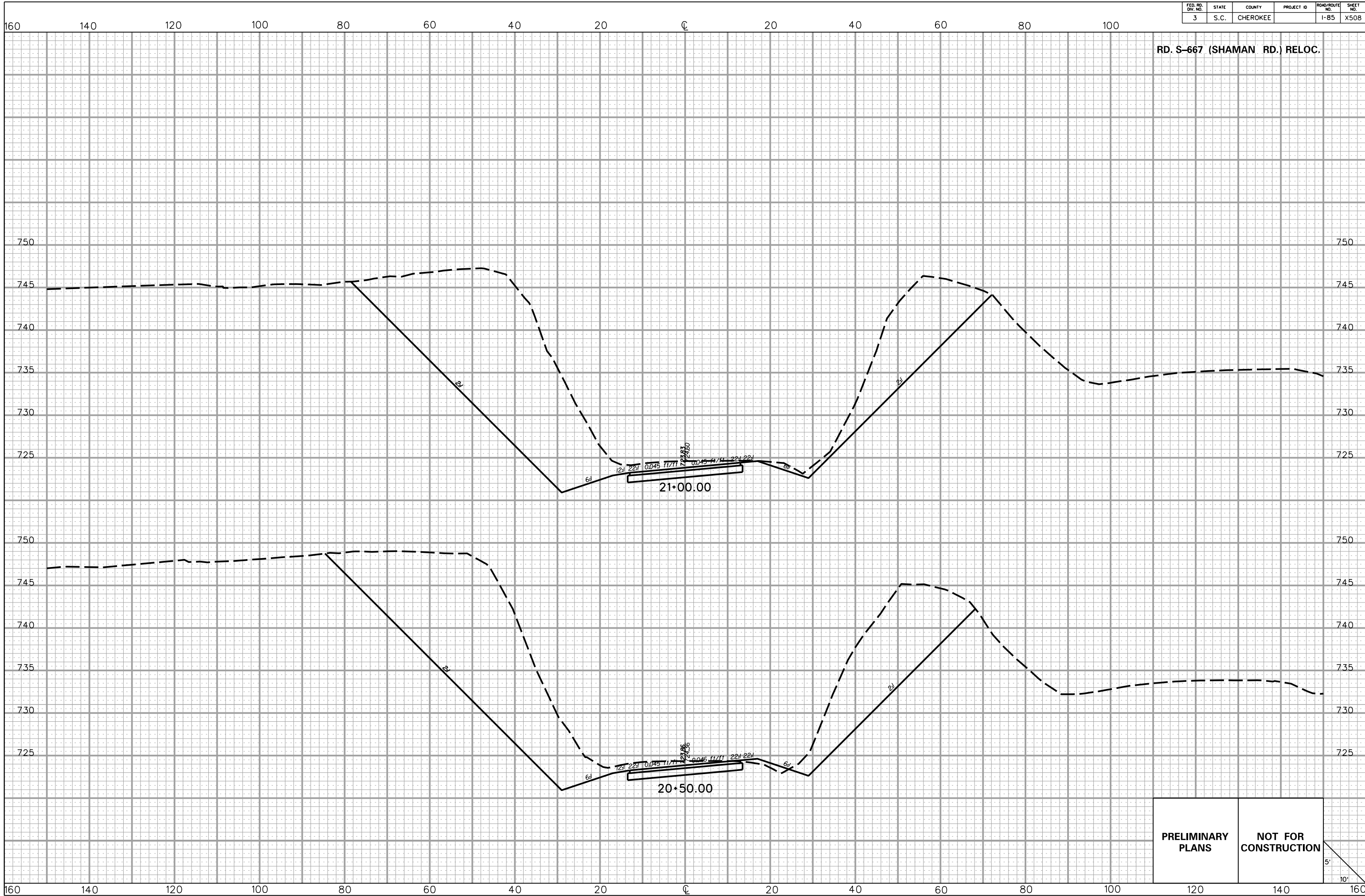
5/22/2017 L:\256026_185_Cherokee_County\X-Sect\FX\Exit 102\5667REL_FX.dgn

PRELIMINARY PLANS **NOT FOR CONSTRUCTION**



FED. RD. DIV. NO.	STATE	COUNTY	PROJECT ID	ROAD/ROUTE NO.	SHEET NO.
3	S.C.	CHEROKEE		I-85	X508

RD. S-667 (SHAMAN RD.) RELOC.



**PRELIMINARY
PLANS**

**NOT FOR
CONSTRUCTION**




5/22/2017
L:\256026_185_Cherokee_County\X_Sect\FX\Exit 102\5667REL_FX.dgn

FED. RD. DIV. NO.	STATE	COUNTY	PROJECT ID	ROAD/ROUTE NO.	SHEET NO.
3	S.C.	CHEROKEE		I-85	X509

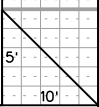
160 140 120 100 80 60 40 20 0 20 40 60 80 100

RD. S-667 (SHAMAN RD.) RELOC.



5/22/2017 L:\256026_185_Cherokee_County\X-Sect\FX\Exit 102\5667REL_FX.dgn

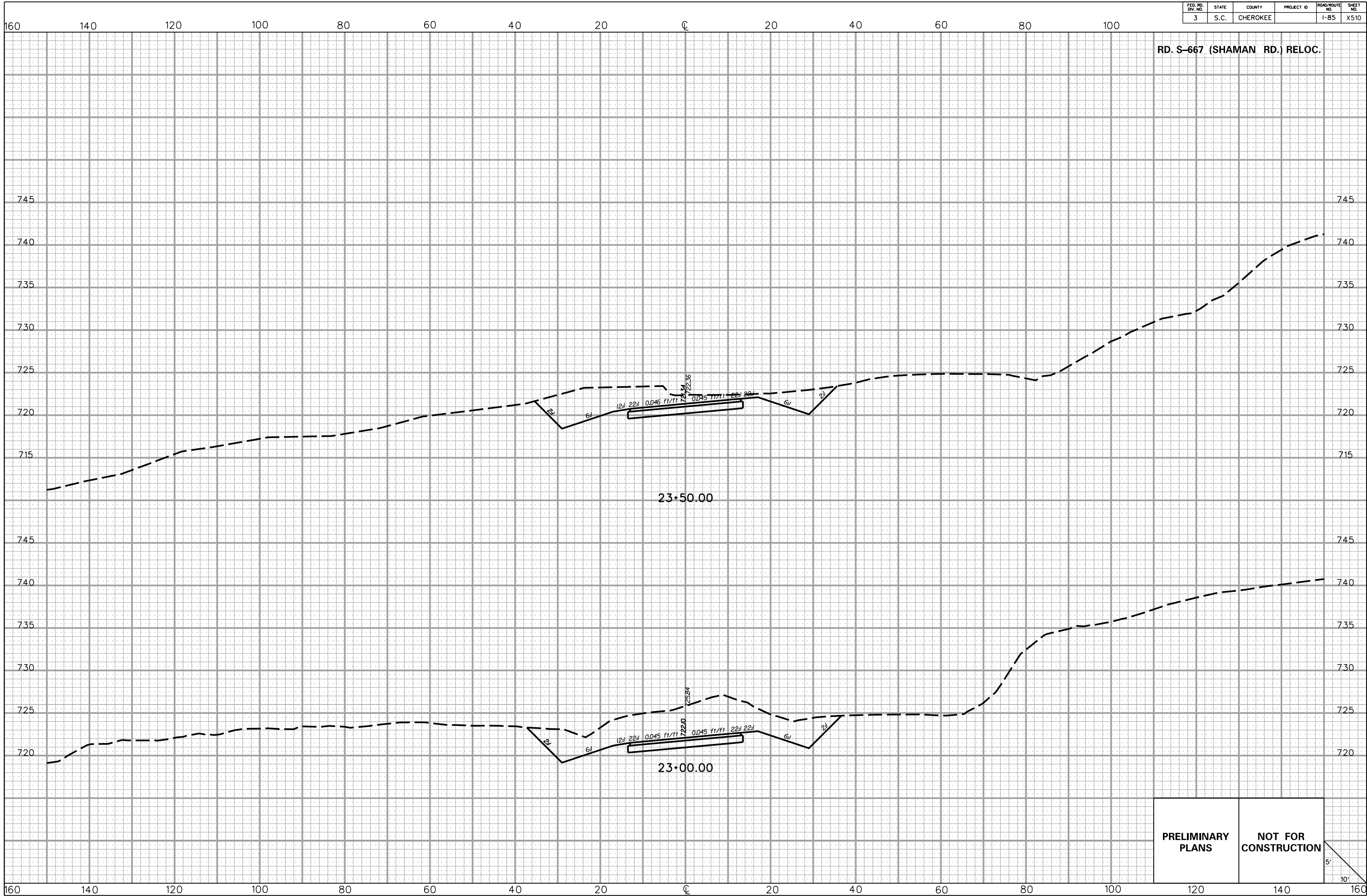
PRELIMINARY PLANS **NOT FOR CONSTRUCTION**



160 140 120 100 80 60 40 20 0 20 40 60 80 100 120 140 160

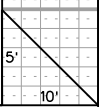
FED. RD. DIV. NO.	STATE	COUNTY	PROJECT ID	ROAD/ROUTE NO.	SHEET NO.
3	S.C.	CHEROKEE		I-85	X510

RD. S-667 (SHAMAN RD.) RELOC.



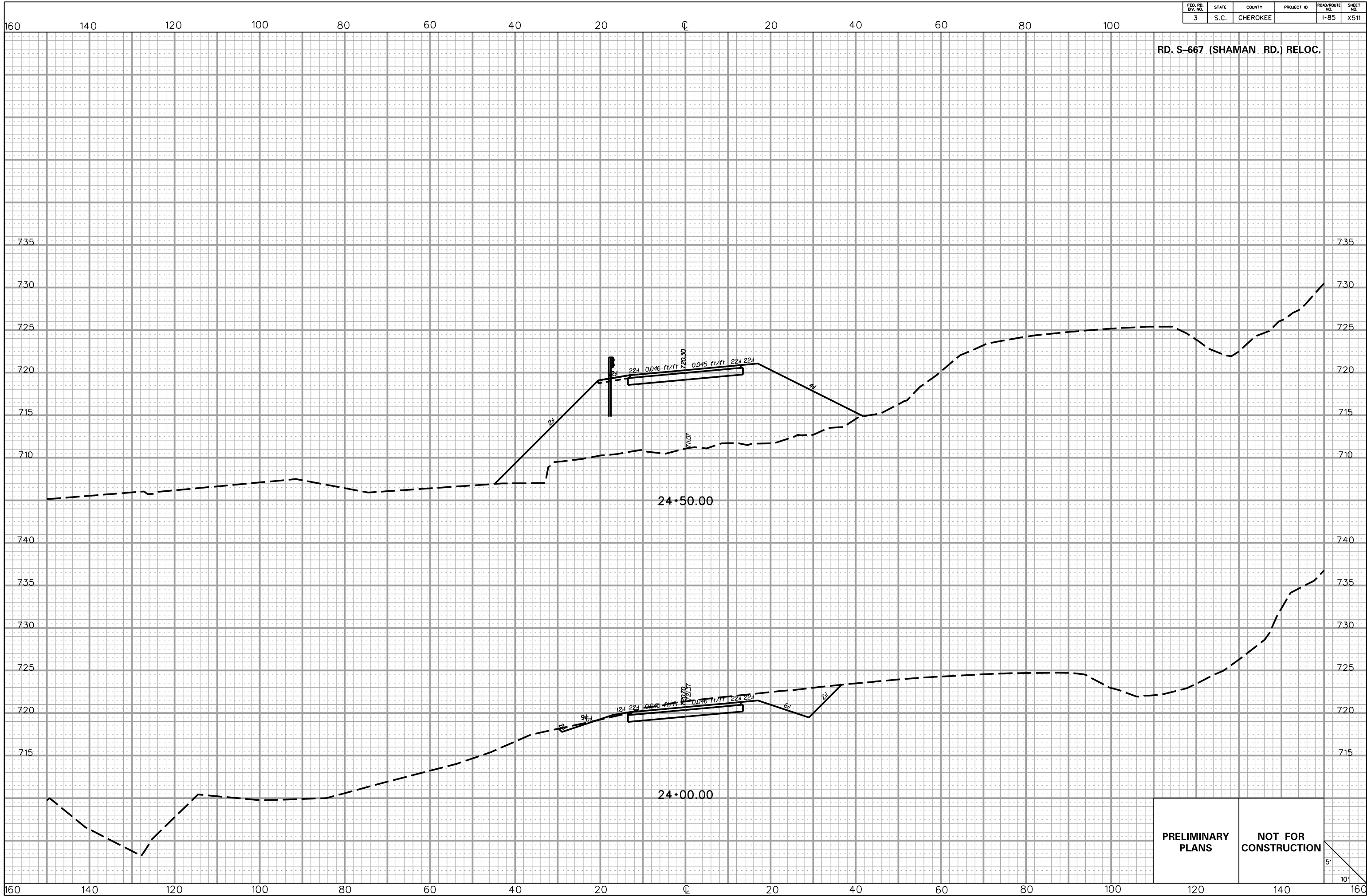
5/22/2017 L:\256026_185_Cherokee_County\X-Sect\FX\Exit 102\5667REL_FX.dgn

PRELIMINARY PLANS **NOT FOR CONSTRUCTION**



FED. RD. DIV. NO.	STATE	COUNTY	PROJECT ID	ROAD/ROUTE NO.	SHEET NO.
3	S.C.	CHEROKEE		I-85	X511

RD. S-667 (SHAMAN RD.) RELOC.



5/22/2017 L:\256026_185_Cherokee_County\X-Sect\FX\Exit 102\5667REL_FX.dgn

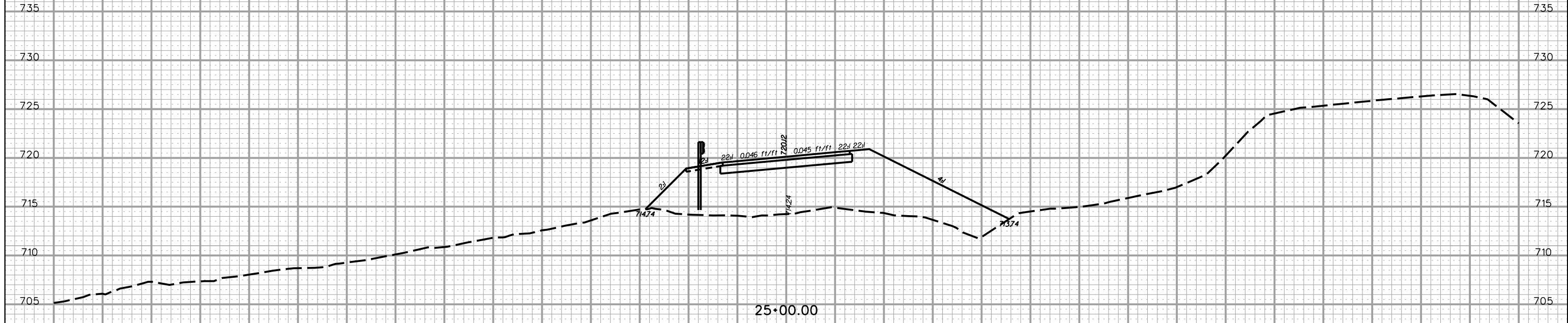
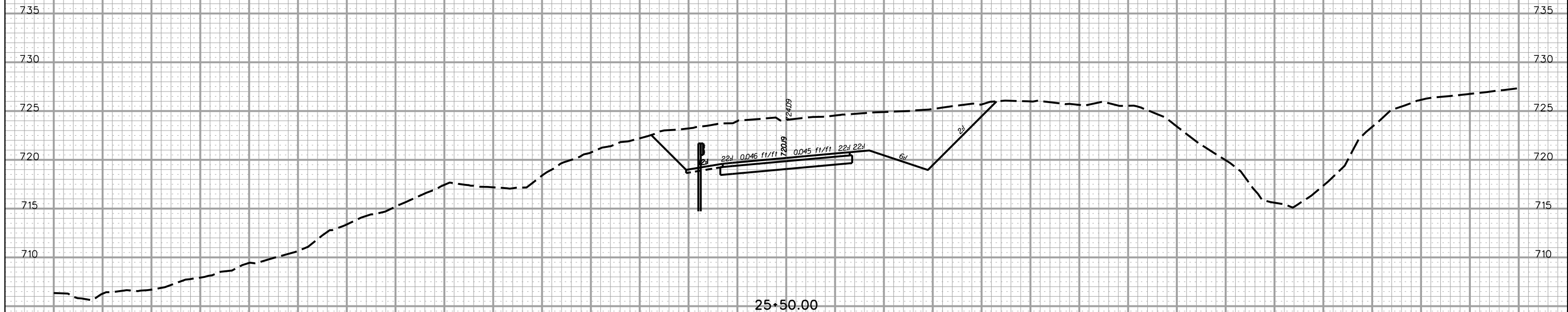
PRELIMINARY PLANS **NOT FOR CONSTRUCTION**

5'
10'

FED. RD. DIV. NO.	STATE	COUNTY	PROJECT ID	ROAD/ROUTE NO.	SHEET NO.
3	S.C.	CHEROKEE		I-85	X512

160 140 120 100 80 60 40 20 0 20 40 60 80 100

RD. S-667 (SHAMAN RD.) RELOC.



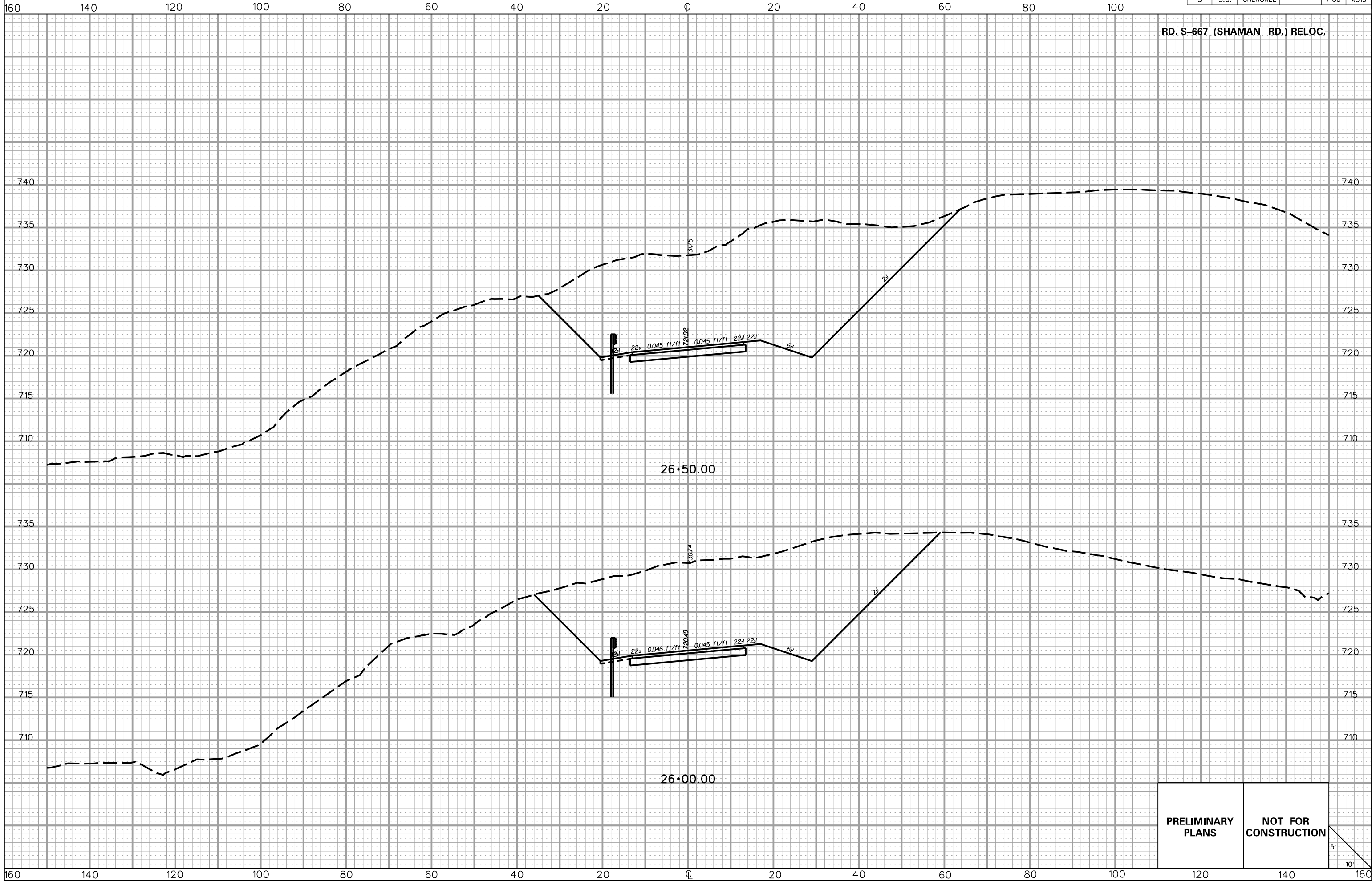
5/22/2017 L:\256026_185_Cherokee_County\X-Sect\FX\Exit 102\5667REL_FX.dgn

PRELIMINARY PLANS	NOT FOR CONSTRUCTION
------------------------------	---------------------------------

5'
10'

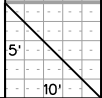
160 140 120 100 80 60 40 20 0 20 40 60 80 100

FED. RD. DIV. NO.	STATE	COUNTY	PROJECT ID	ROAD/ROUTE NO.	SHEET NO.
3	S.C.	CHEROKEE		I-85	X513



**PRELIMINARY
PLANS**

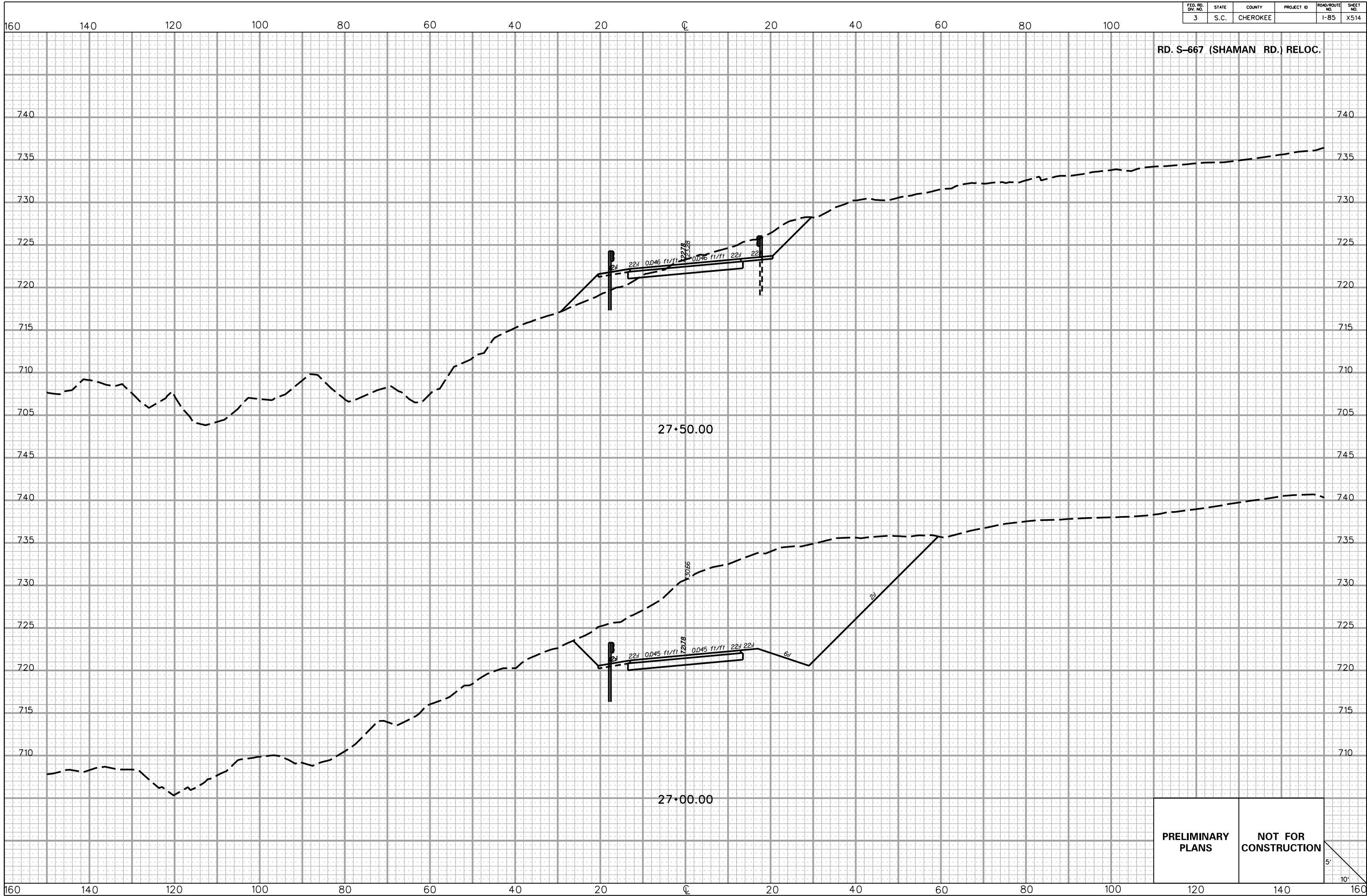
**NOT FOR
CONSTRUCTION**



5/22/2017
L:\256026_185_Cherokee_County\X-Sect\FX\Exit 102\5667REL_FX.dgn

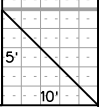
FED. RD. DIV. NO.	STATE	COUNTY	PROJECT ID	ROAD/ROUTE NO.	SHEET NO.
3	S.C.	CHEROKEE		I-85	X514

RD. S-667 (SHAMAN RD.) RELOC.

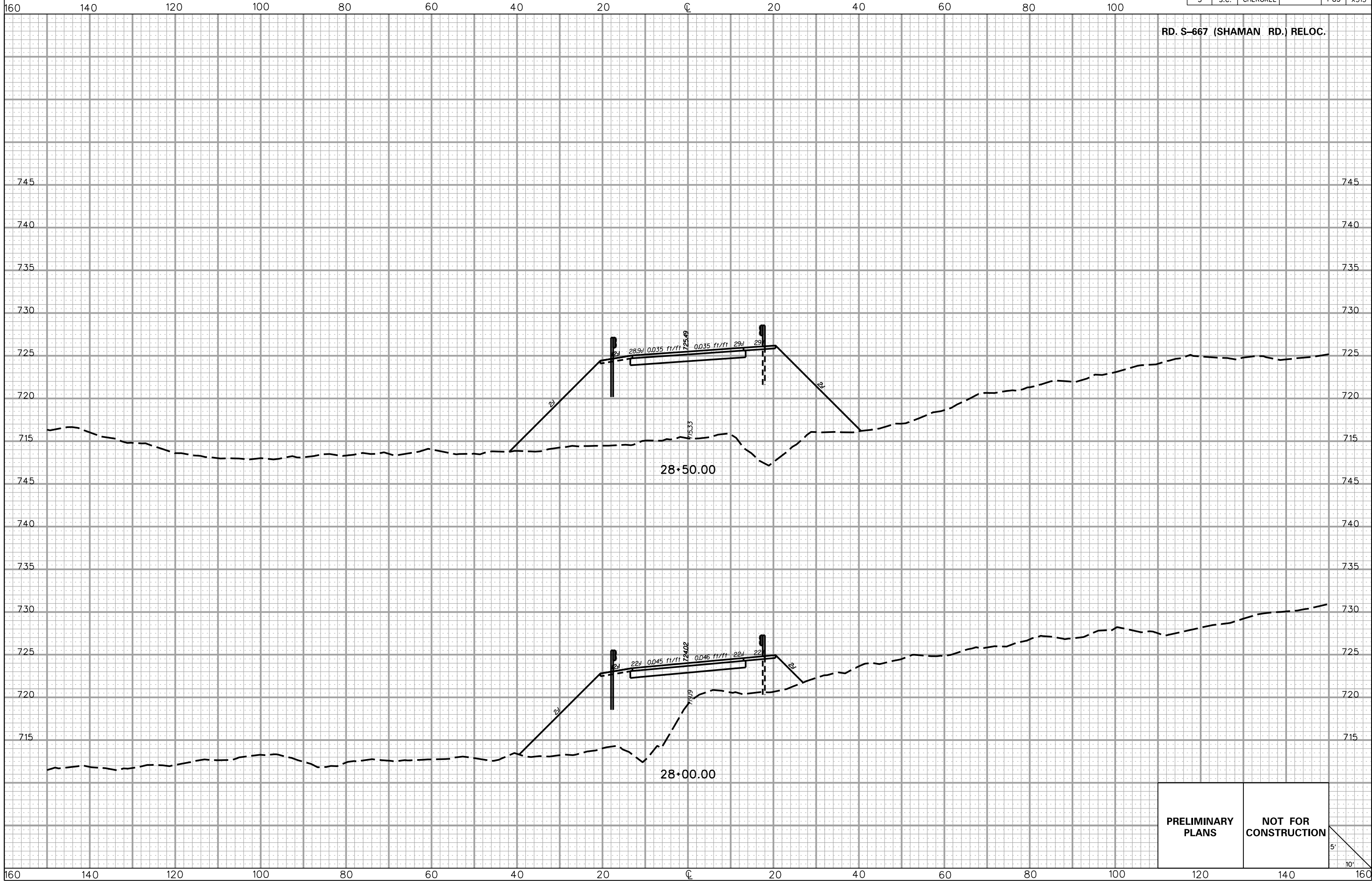


5/22/2017 L:\256026_185_Cherokee_County\X-Sect\FX\Exit 102\S667REL_FX.dgn

PRELIMINARY PLANS **NOT FOR CONSTRUCTION**

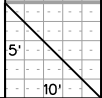


FED. RD. DIV. NO.	STATE	COUNTY	PROJECT ID	ROAD/ROUTE NO.	SHEET NO.
3	S.C.	CHEROKEE		I-85	X515



PRELIMINARY PLANS

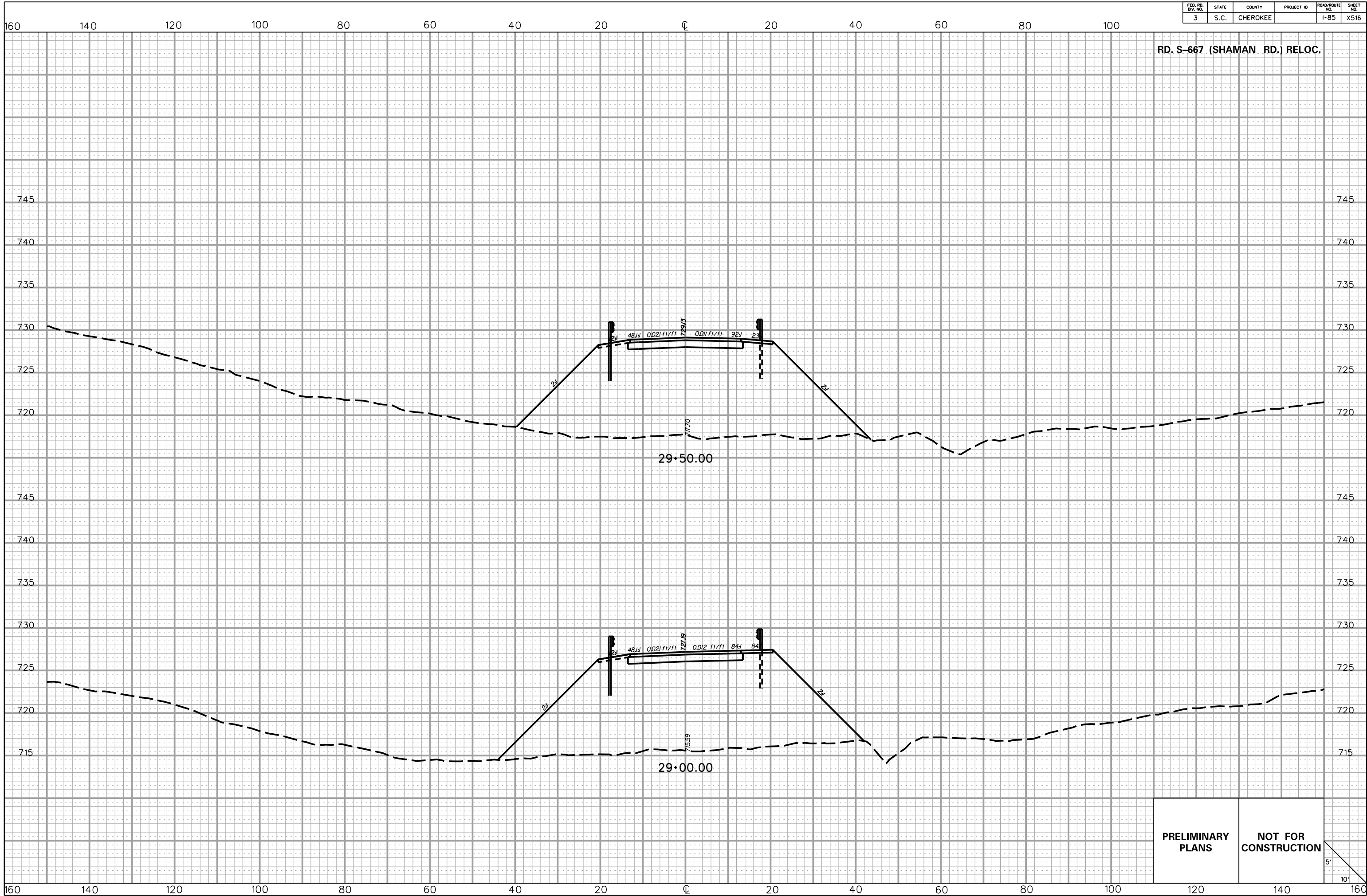
NOT FOR CONSTRUCTION



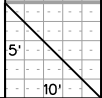
5/22/2017
L:\256026_185_Cherokee_County\X-Sect\FX\Exit 102\5667REL_FX.dgn

FED. RD. DIV. NO.	STATE	COUNTY	PROJECT ID	ROAD/ROUTE NO.	SHEET NO.
3	S.C.	CHEROKEE		I-85	X516

RD. S-667 (SHAMAN RD.) RELOC.



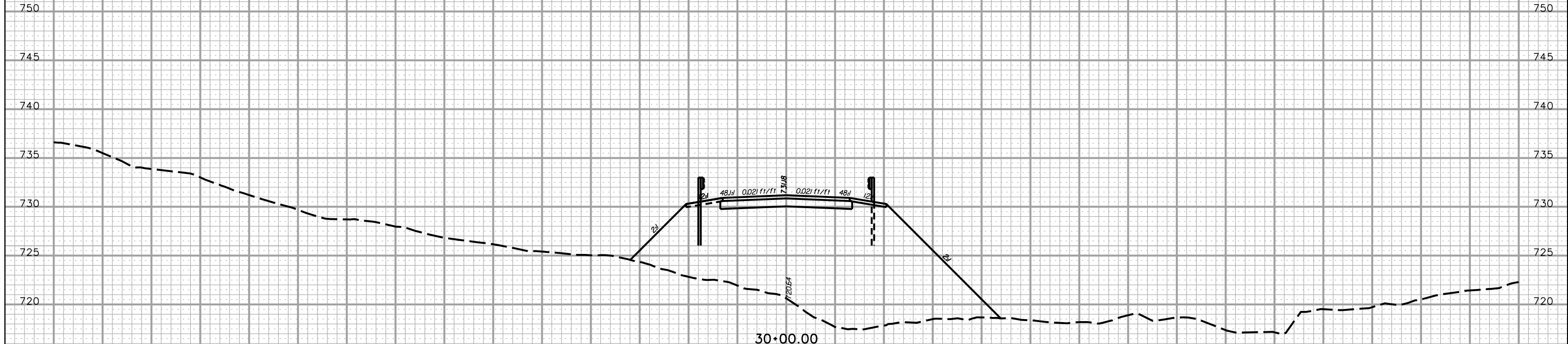
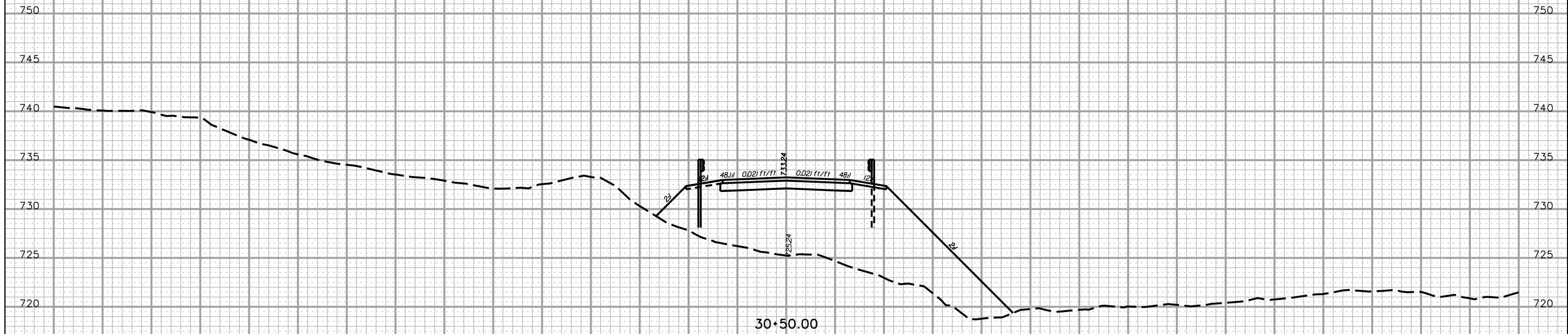
PRELIMINARY PLANS **NOT FOR CONSTRUCTION**



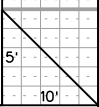
FED. RD. DIV. NO.	STATE	COUNTY	PROJECT ID	ROAD/ROUTE NO.	SHEET NO.
3	S.C.	CHEROKEE		I-85	X517

160 140 120 100 80 60 40 20 0 20 40 60 80 100

RD. S-667 (SHAMAN RD.) RELOC.



PRELIMINARY PLANS NOT FOR CONSTRUCTION



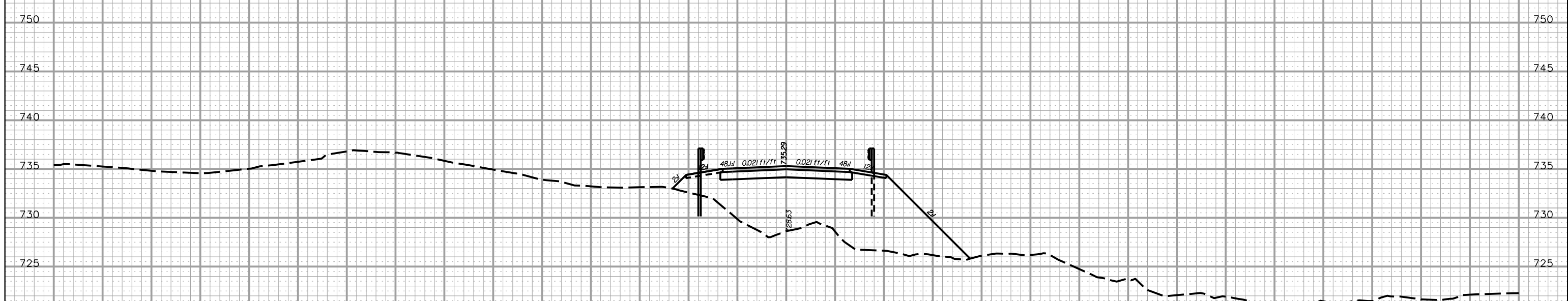
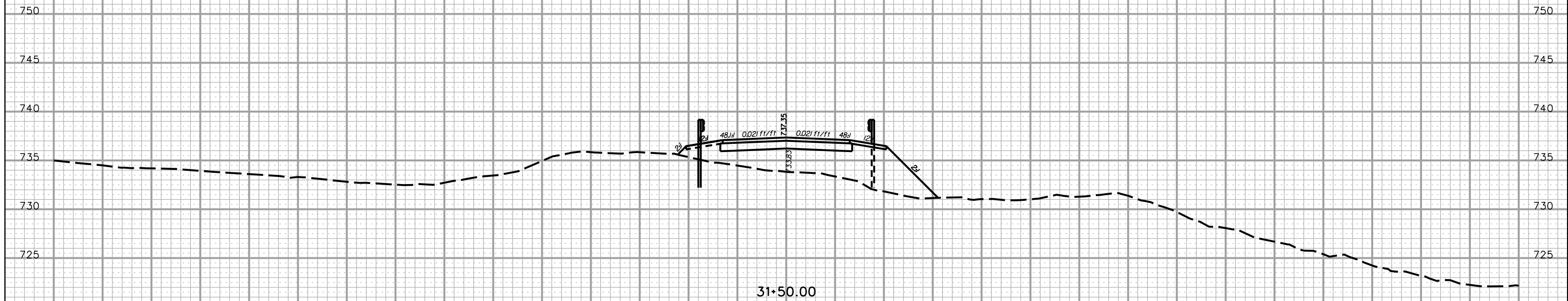
5/22/2017 L:\256026_185_Cherokee_County\X-Sect\FX\Exit 102\5667REL_FX.dgn

160 140 120 100 80 60 40 20 0 20 40 60 80 100 120 140 160

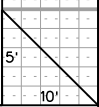
FED. RD. DIV. NO.	STATE	COUNTY	PROJECT ID	ROAD/ROUTE NO.	SHEET NO.
3	S.C.	CHEROKEE		I-85	X518

160 140 120 100 80 60 40 20 0 20 40 60 80 100

RD. S-667 (SHAMAN RD.) RELOC.



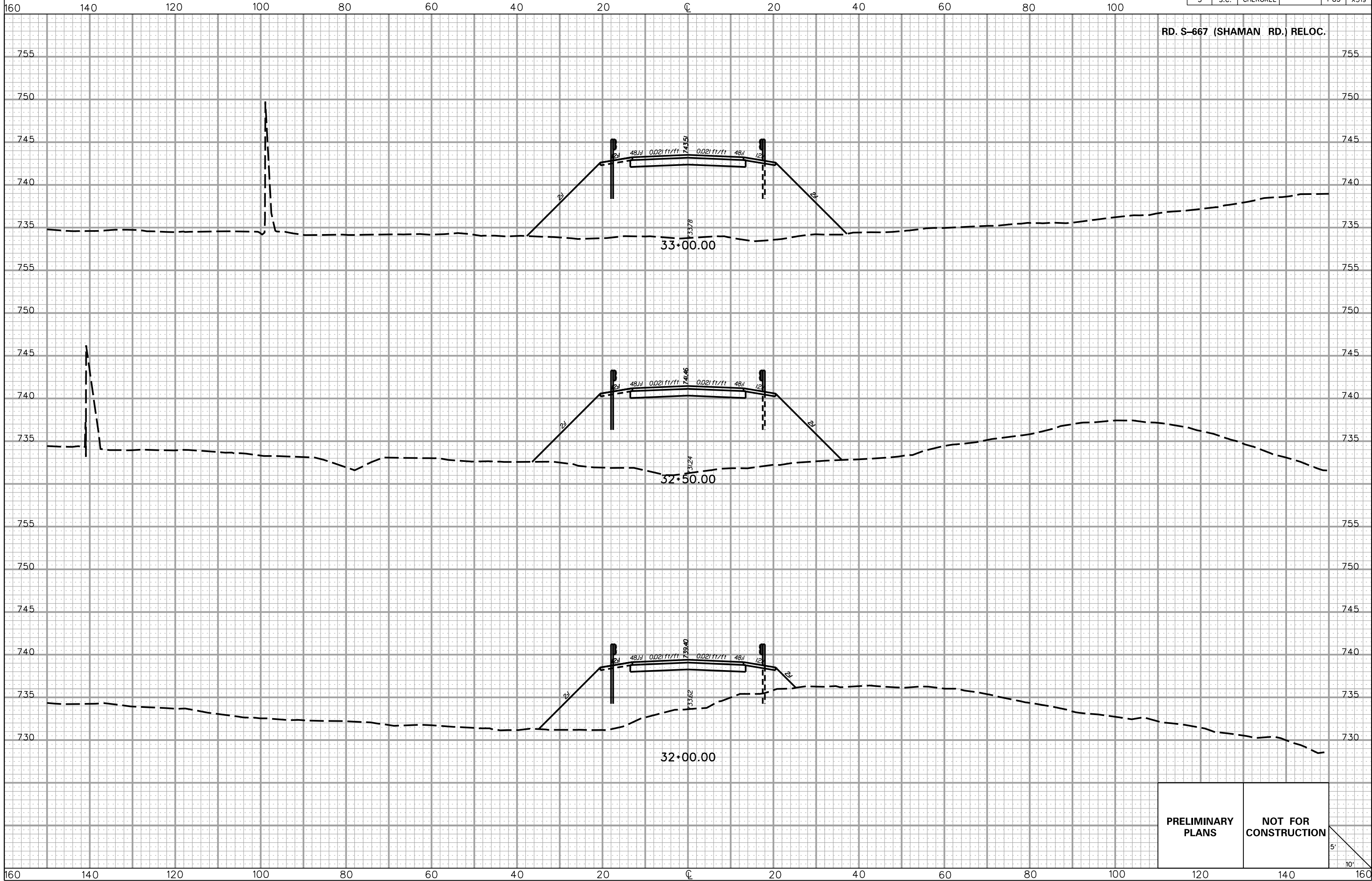
PRELIMINARY PLANS NOT FOR CONSTRUCTION



5/22/2017 L:\256026_185_Cherokee_County\X-Sect\FX\Exit 102\5667REL_FX.dgn

160 140 120 100 80 60 40 20 0 20 40 60 80 100 120 140 160

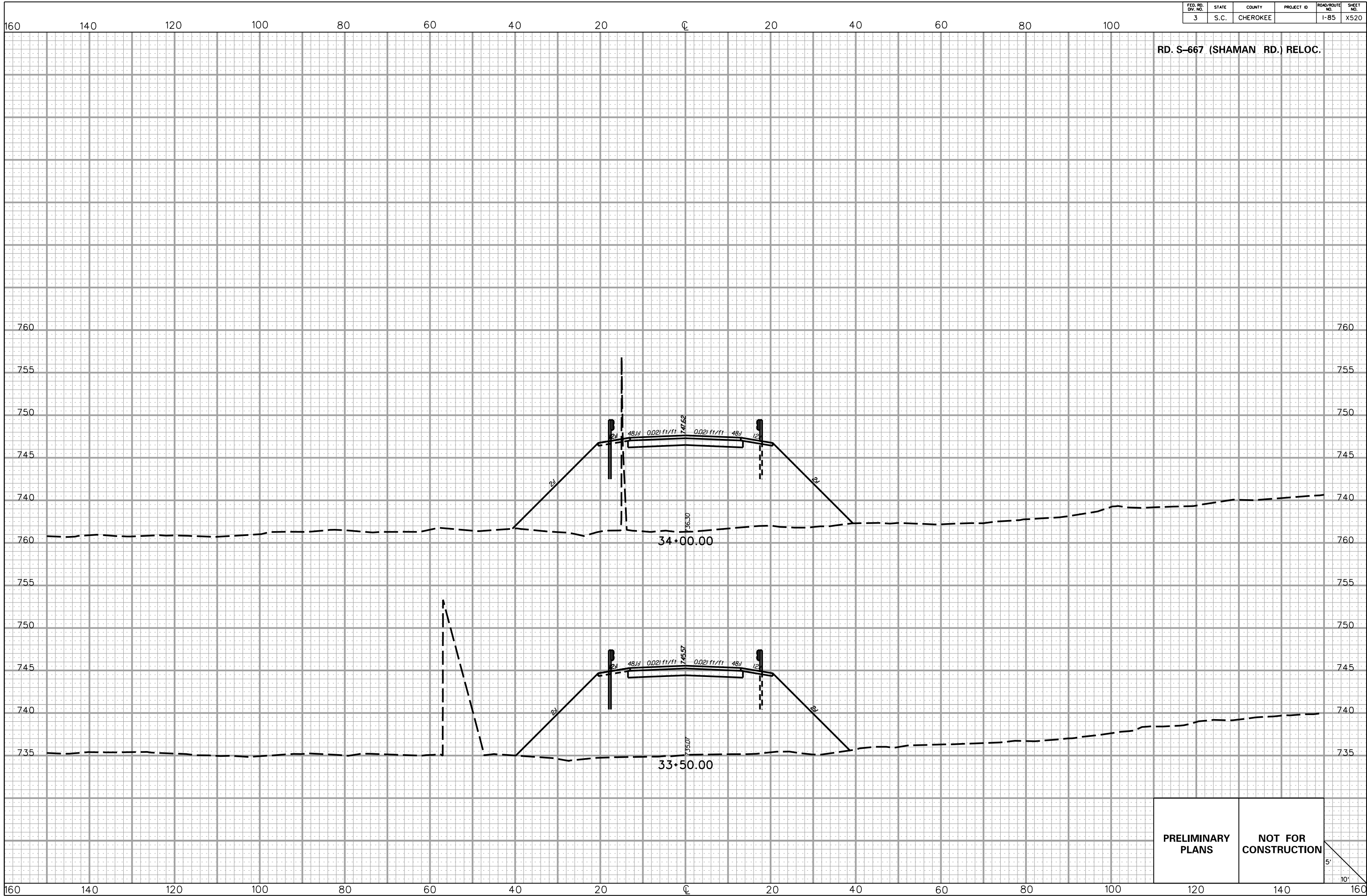
FED. RD. DIV. NO.	STATE	COUNTY	PROJECT ID	ROAD/ROUTE NO.	SHEET NO.
3	S.C.	CHEROKEE		I-85	X519



5/22/2017
 L:\256026_185_Cherokee_County\X-Sect\FX\Exit 102\5667REL_FX.dgn

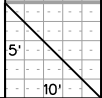
FED. RD. DIV. NO.	STATE	COUNTY	PROJECT ID	ROAD/ROUTE NO.	SHEET NO.
3	S.C.	CHEROKEE		I-85	X520

RD. S-667 (SHAMAN RD.) RELOC.



**PRELIMINARY
PLANS**

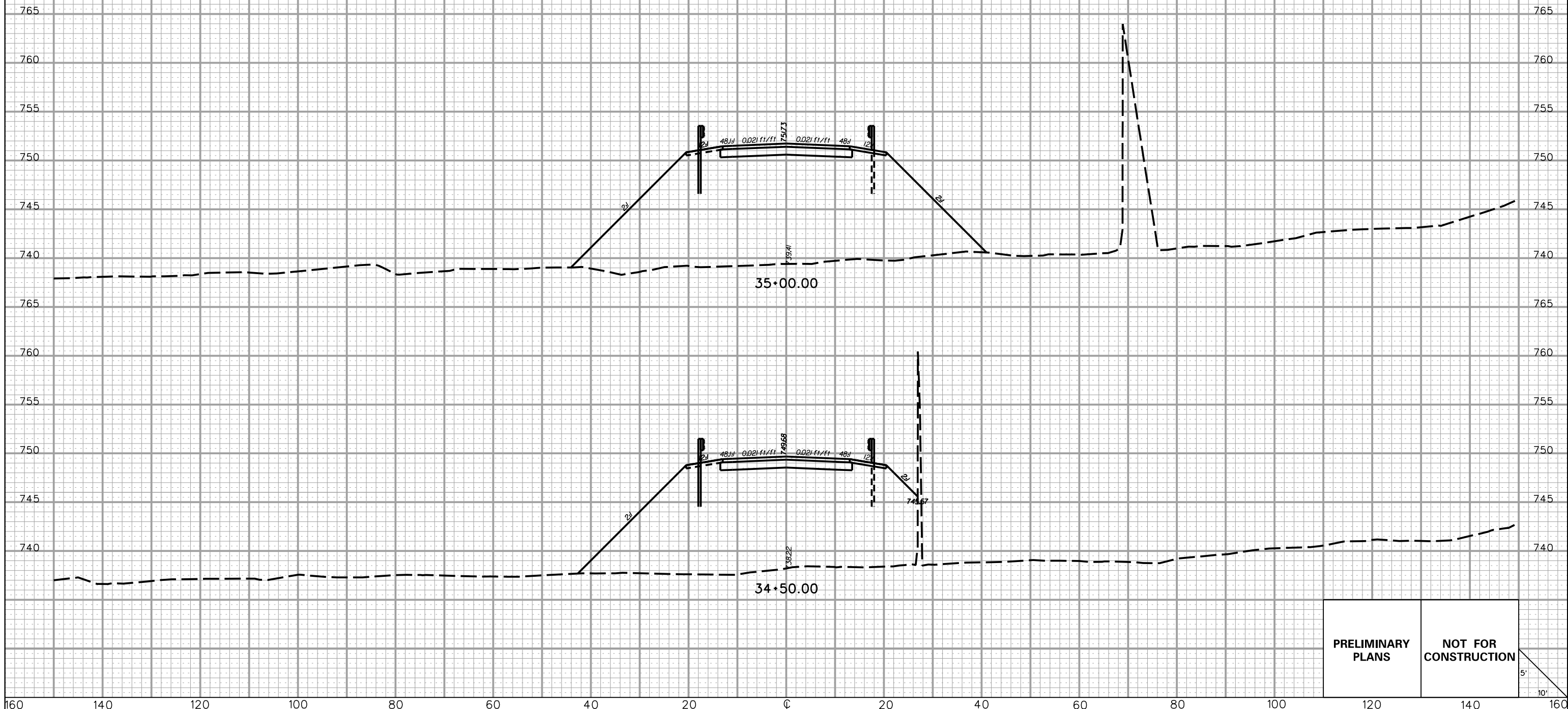
**NOT FOR
CONSTRUCTION**



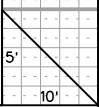
FED. RD. DIV. NO.	STATE	COUNTY	PROJECT ID	ROAD/ROUTE NO.	SHEET NO.
3	S.C.	CHEROKEE		I-85	X521

160 140 120 100 80 60 40 20 0 20 40 60 80 100

RD. S-667 (SHAMAN RD.) RELOC.



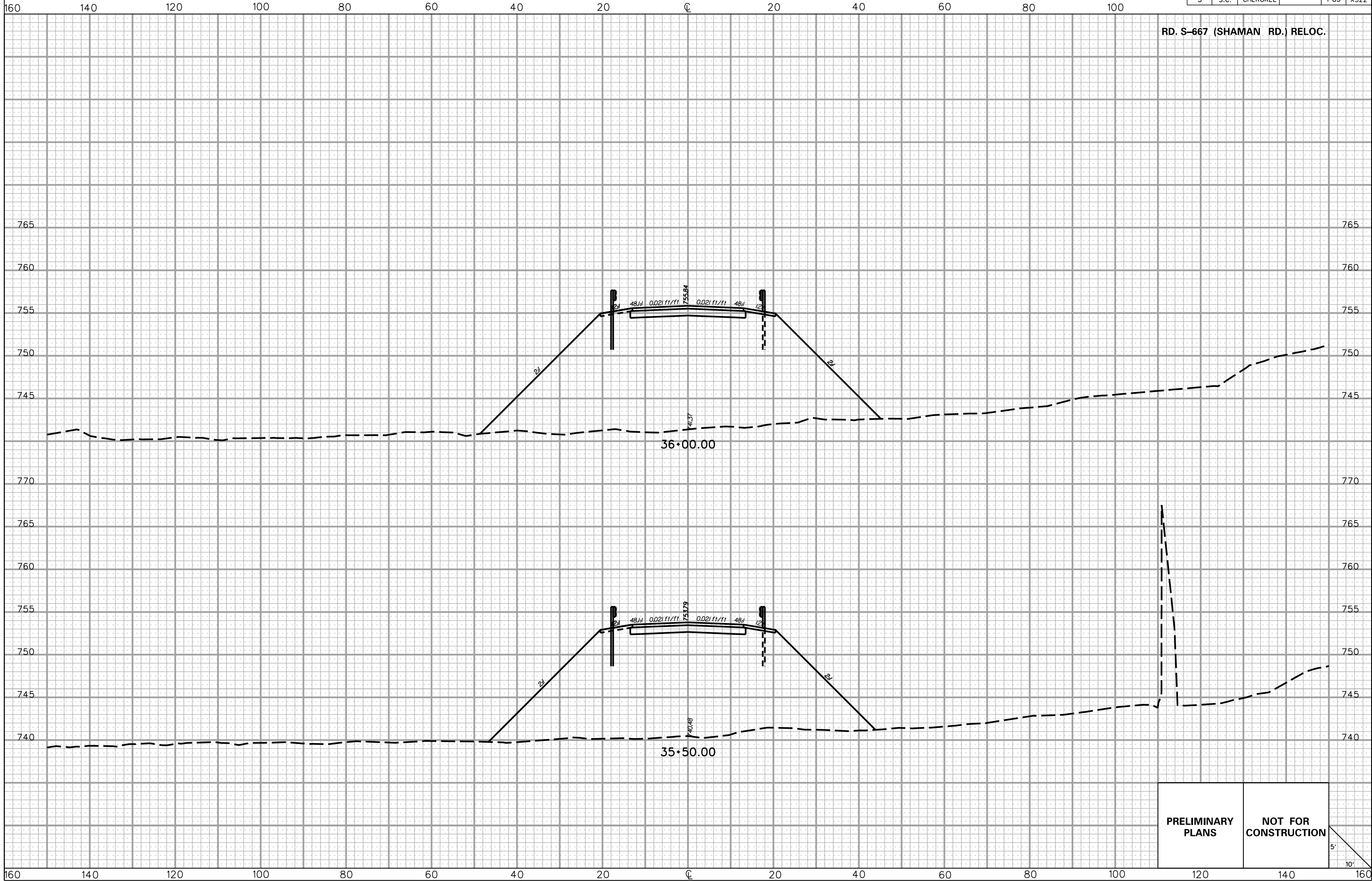
PRELIMINARY PLANS NOT FOR CONSTRUCTION



5/22/2017 L:\256026_185_Cherokee_County\X-Sect\FX\Exit 102\5667REL_FX.dgn

160 140 120 100 80 60 40 20 0 20 40 60 80 100 120 140 160

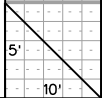
FED. RD. DIV. NO.	STATE	COUNTY	PROJECT ID	ROAD/ROUTE NO.	SHEET NO.
3	S.C.	CHEROKEE		I-85	X522



5/22/2017 L:\256026_185_Cherokee_County\X-Sect\FX\Exit 102\5667REL_FX.dgn

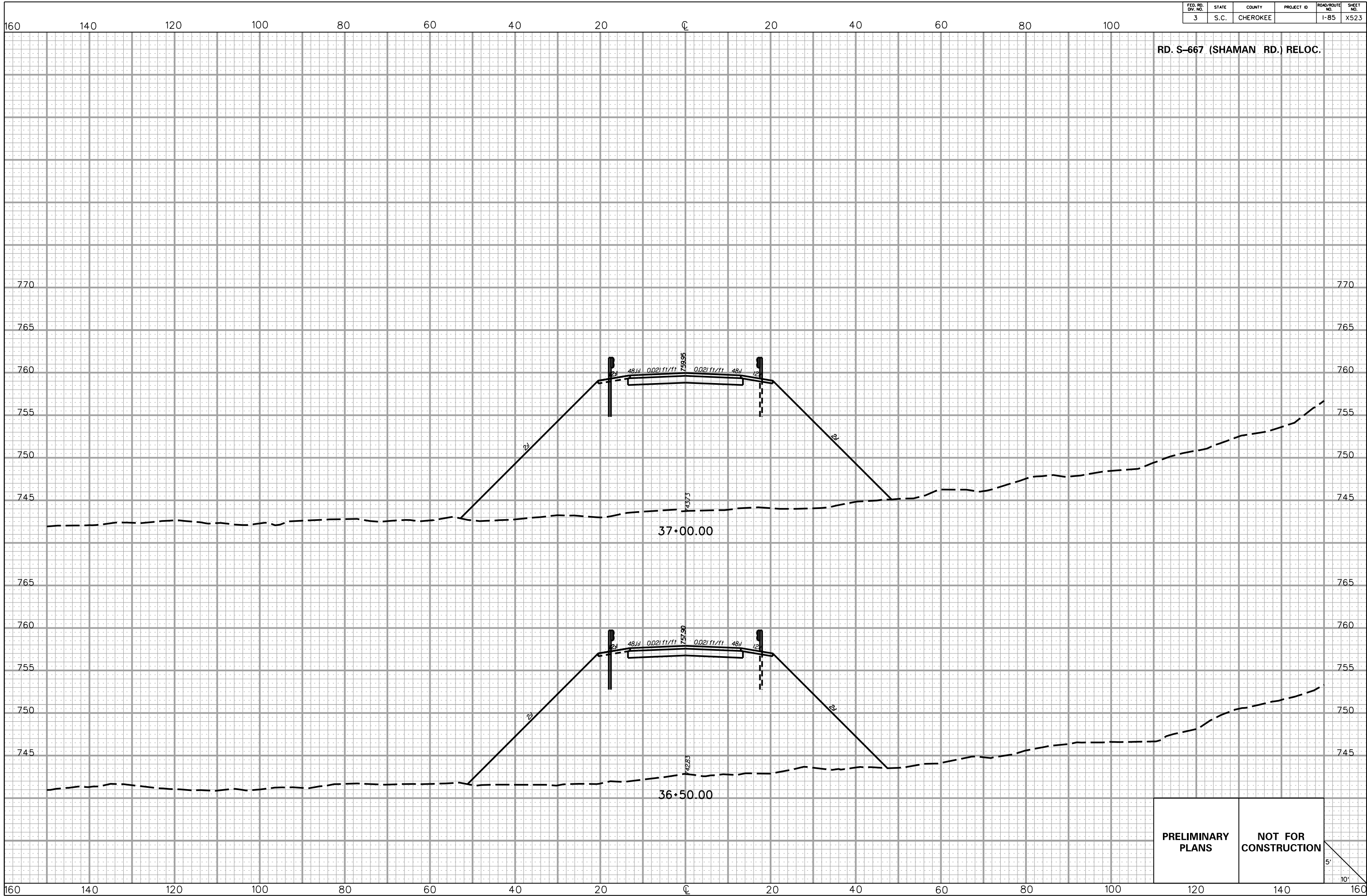
PRELIMINARY PLANS

NOT FOR CONSTRUCTION



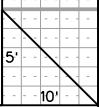
FED. RD. DIV. NO.	STATE	COUNTY	PROJECT ID	ROAD/ROUTE NO.	SHEET NO.
3	S.C.	CHEROKEE		I-85	X523

RD. S-667 (SHAMAN RD.) RELOC.



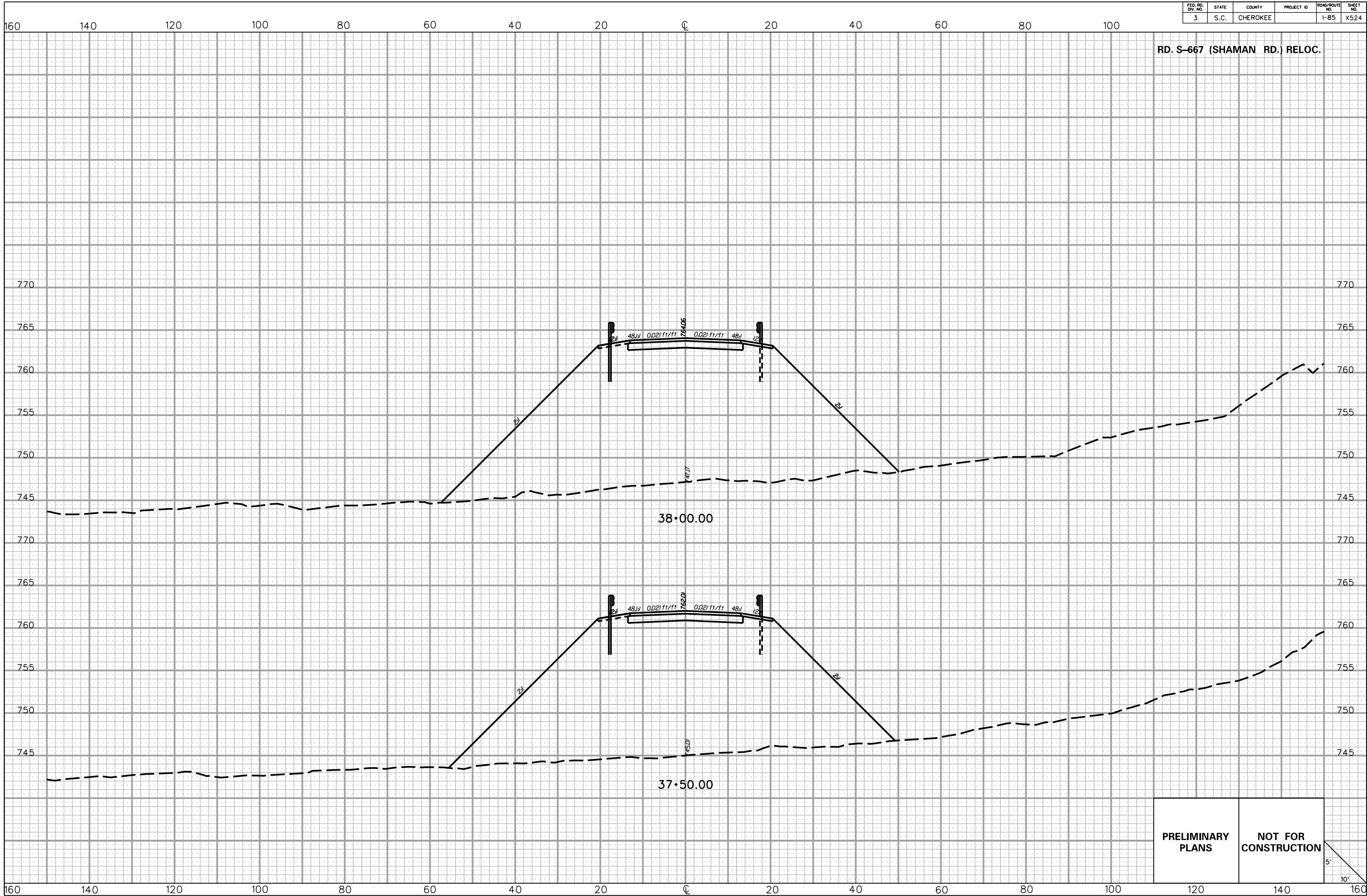
5/22/2017 L:\256026_185_Cherokee_County\X-Sect\FX\Exit 102\5667REL_FX.dgn

PRELIMINARY PLANS **NOT FOR CONSTRUCTION**

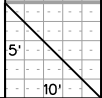


FED. RD. DIV. NO.	STATE	COUNTY	PROJECT ID	ROAD/ROUTE NO.	SHEET NO.
3	S.C.	CHEROKEE		I-85	X524

RD. S-667 (SHAMAN RD.) RELOC.



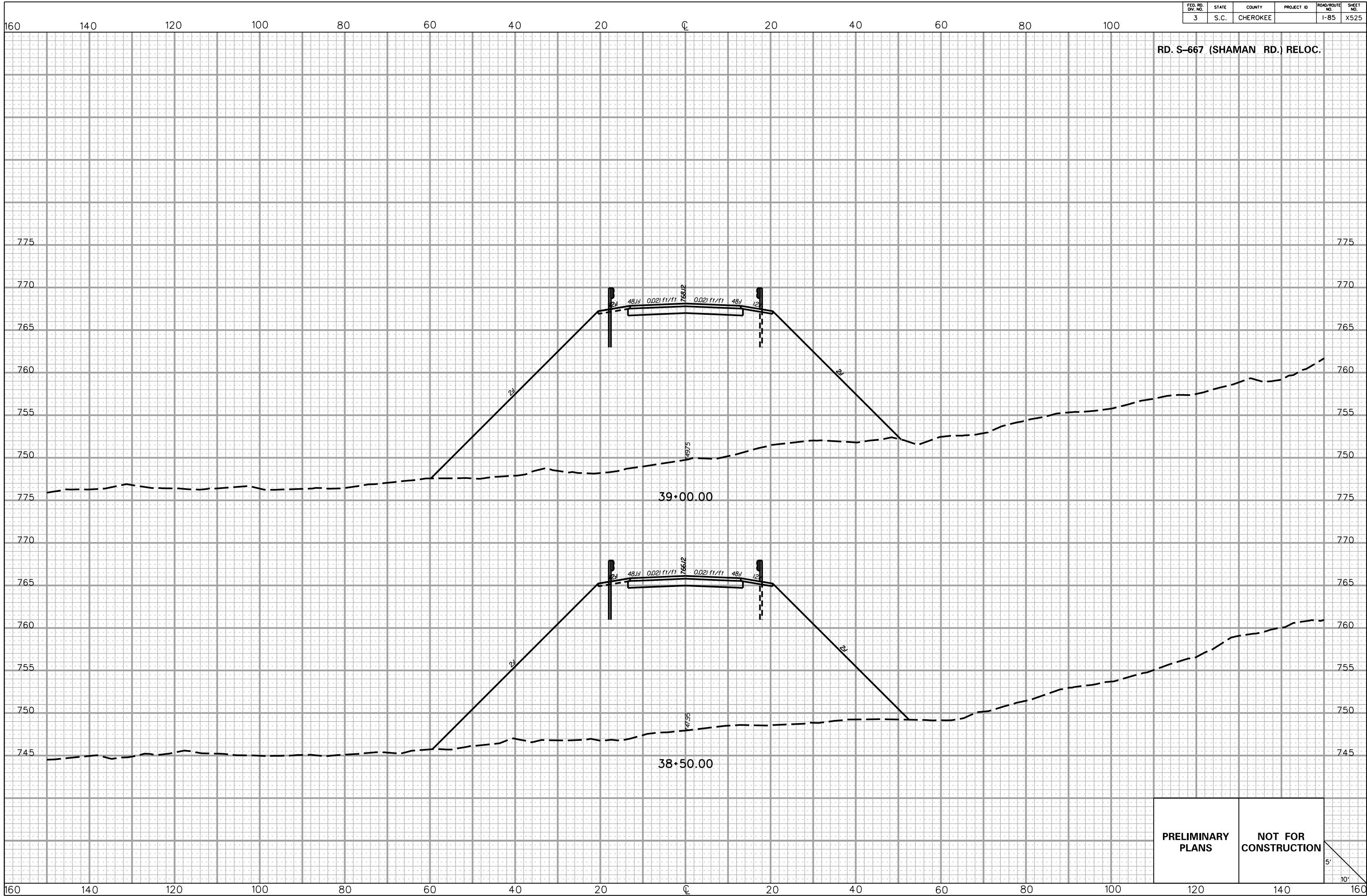
PRELIMINARY PLANS **NOT FOR CONSTRUCTION**



5/22/2017 L:\256026_185_Cherokee_County\X-Sect\FX\Exit 102\5667REL_FX.dgn

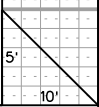
FED. RD. DIV. NO.	STATE	COUNTY	PROJECT ID	ROAD/ROUTE NO.	SHEET NO.
3	S.C.	CHEROKEE		I-85	X525

RD. S-667 (SHAMAN RD.) RELOC.



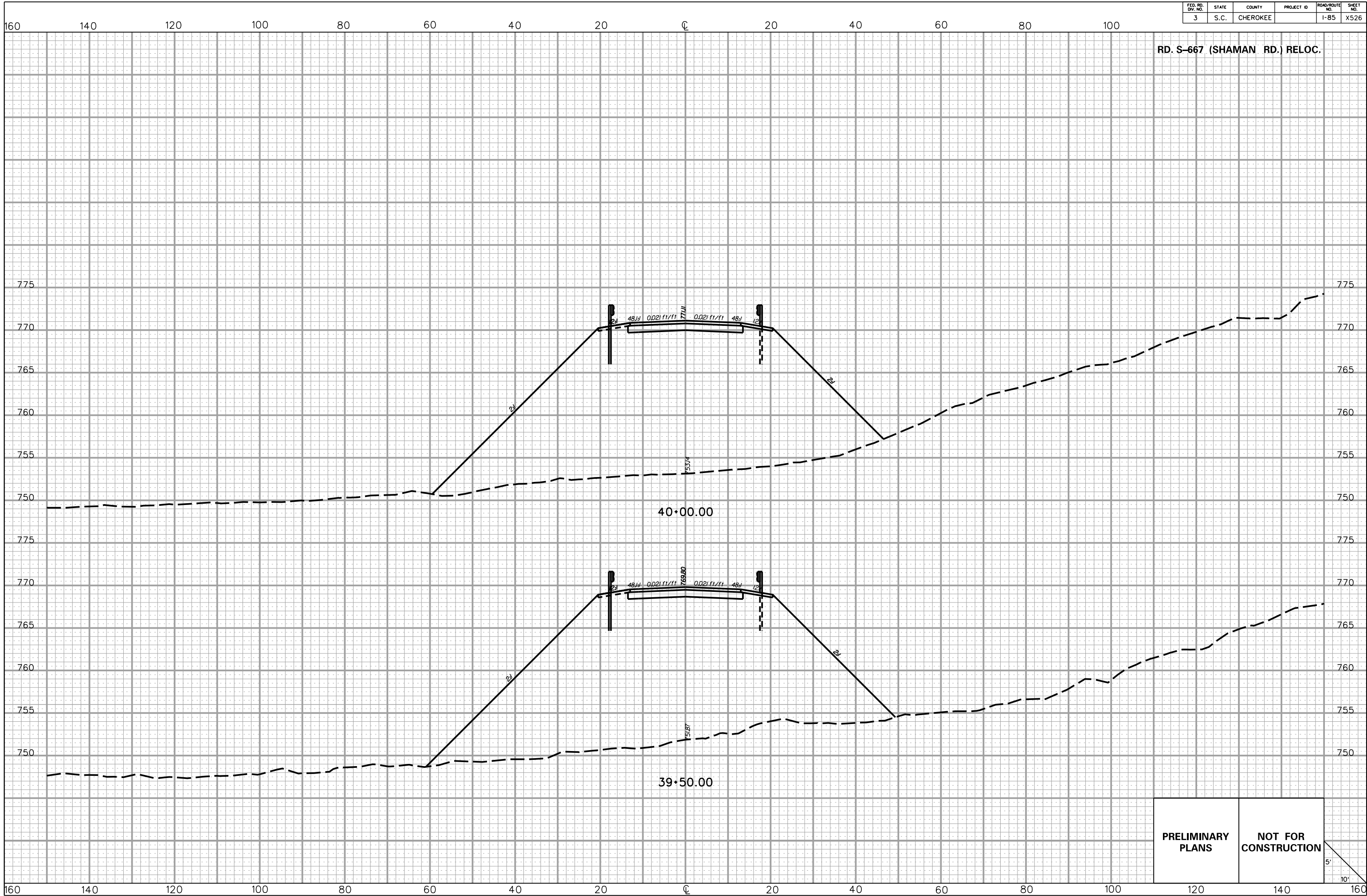
5/22/2017 L:\256026_185_Cherokee_County\X_Sect\FX\Exit 102\5667REL_FX.dgn

PRELIMINARY PLANS **NOT FOR CONSTRUCTION**



FED. RD. DIV. NO.	STATE	COUNTY	PROJECT ID	ROAD/ROUTE NO.	SHEET NO.
3	S.C.	CHEROKEE		I-85	X526

RD. S-667 (SHAMAN RD.) RELOC.



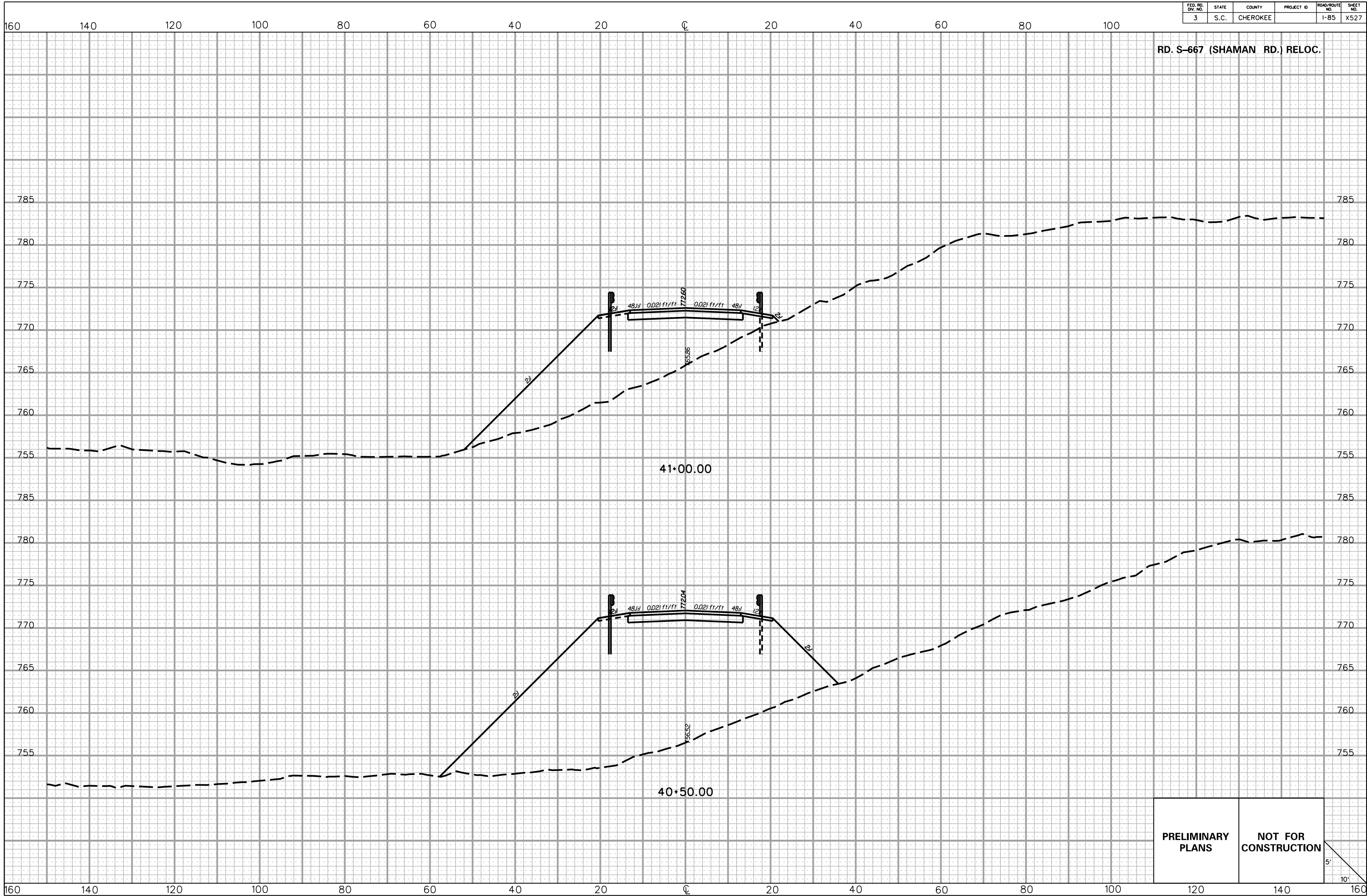
5/22/2017 L:\256026_185_Cherokee_County\X-Sect\FX\Exit 102\5667REL_FX.dgn

PRELIMINARY PLANS	NOT FOR CONSTRUCTION
----------------------	-------------------------

5'
10'

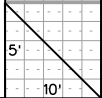
FED. RD. DIV. NO.	STATE	COUNTY	PROJECT ID	ROAD/ROUTE NO.	SHEET NO.
3	S.C.	CHEROKEE		I-85	X527

RD. S-667 (SHAMAN RD.) RELOC.



PRELIMINARY PLANS

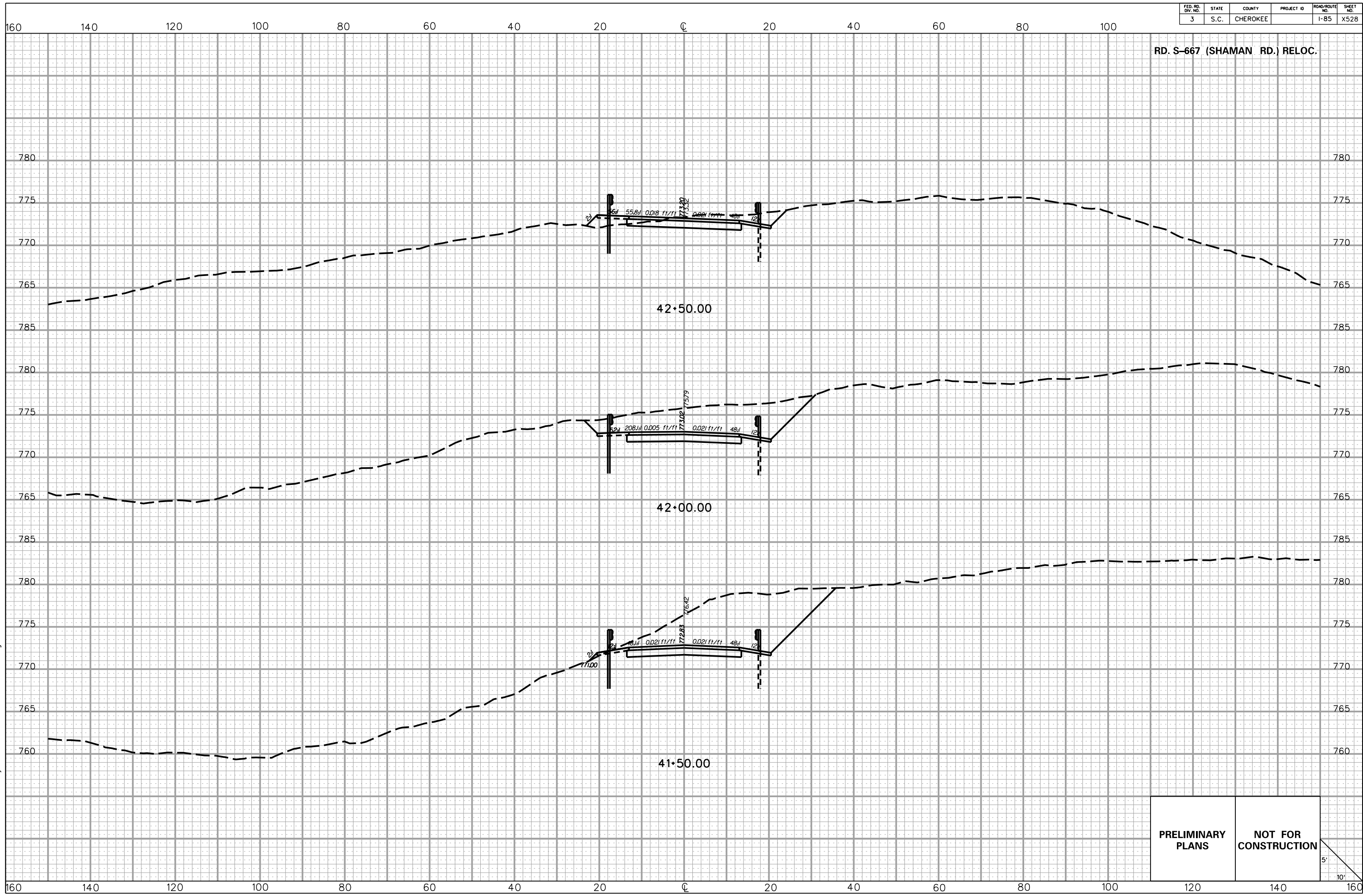
NOT FOR CONSTRUCTION



5/22/2017
 L:\256026_185_Cherokee_County\X-Sect\FX\Exit 102\S667REL_FX.dgn

FED. RD. DIV. NO.	STATE	COUNTY	PROJECT ID	ROAD/ROUTE NO.	SHEET NO.
3	S.C.	CHEROKEE		I-85	X528

RD. S-667 (SHAMAN RD.) RELOC.



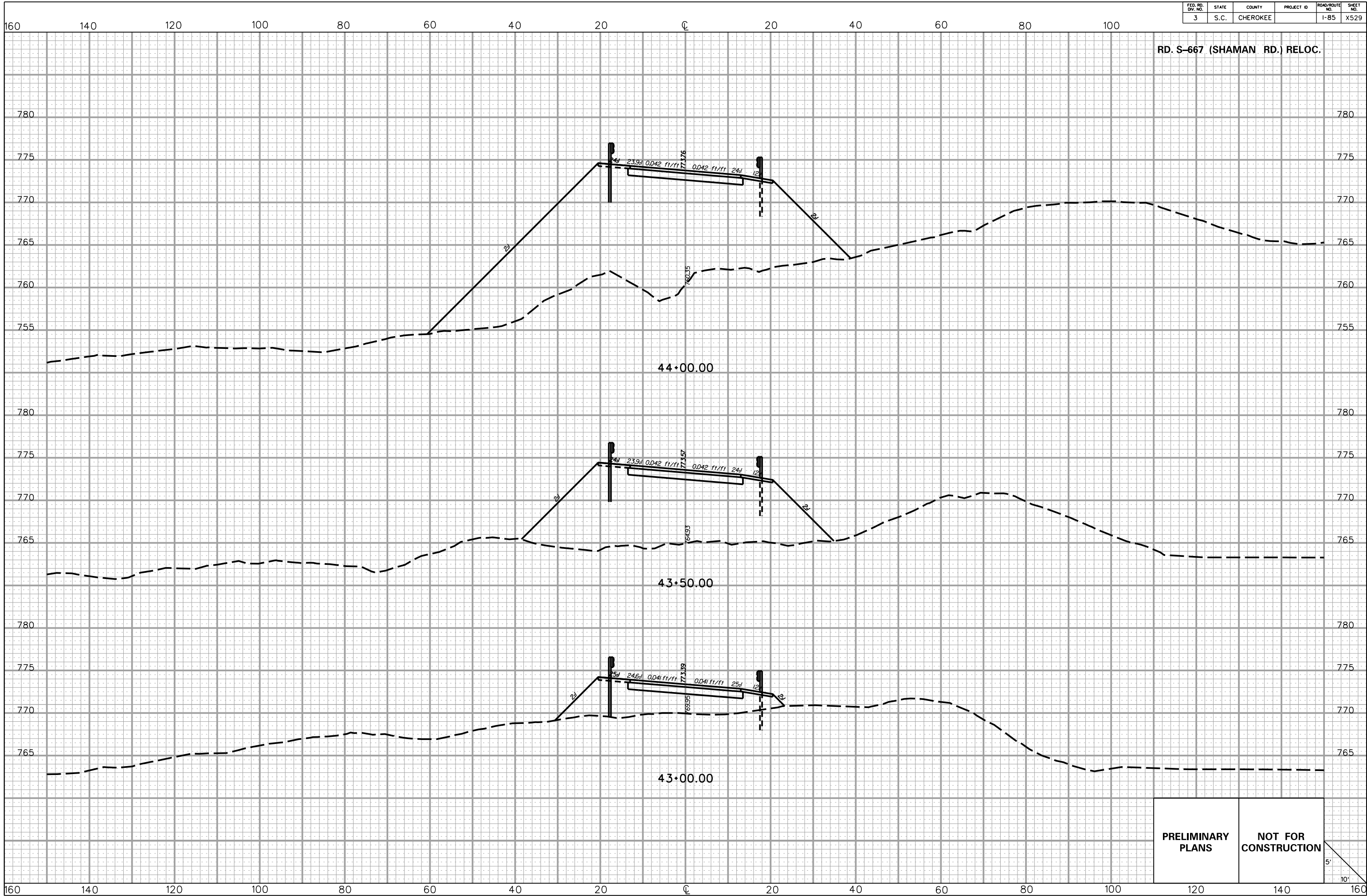
5/22/2017 L:\256026_185_Cherokee_County\X-Sect\FX\Exit 102\S667REL_FX.dgn

PRELIMINARY PLANS	NOT FOR CONSTRUCTION
------------------------------	---------------------------------

5'
10'

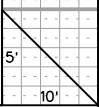
FED. RD. DIV. NO.	STATE	COUNTY	PROJECT ID	ROAD/ROUTE NO.	SHEET NO.
3	S.C.	CHEROKEE		I-85	X529

RD. S-667 (SHAMAN RD.) RELOC.



5/22/2017 L:\256026_185_Cherokee_County\X-Sect\FX\Exit 102\5667REL_FX.dgn

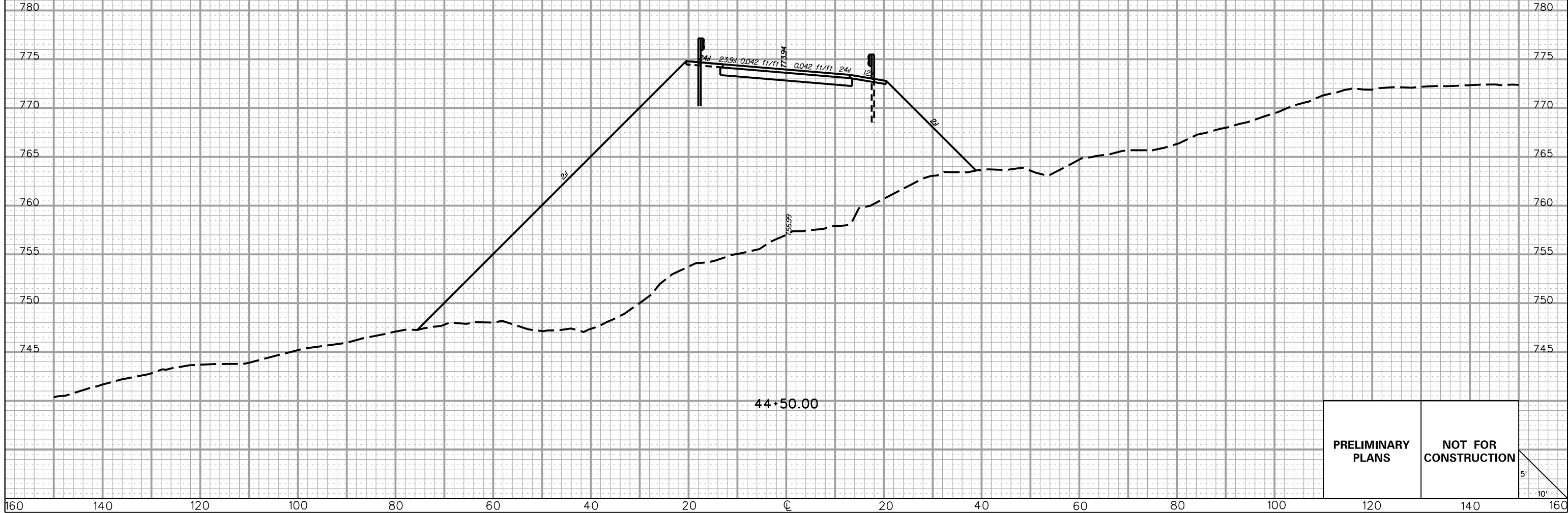
PRELIMINARY PLANS **NOT FOR CONSTRUCTION**



FED. RD. DIV. NO.	STATE	COUNTY	PROJECT ID	ROAD/ROUTE NO.	SHEET NO.
3	S.C.	CHEROKEE		I-85	X530

160 140 120 100 80 60 40 20 0 20 40 60 80 100

RD. S-667 (SHAMAN RD.) RELOC.



5/22/2017 L:\256026_185_Cherokee_County\X-Sect\FX\Exit 102\5667REL_FX.dgn

PRELIMINARY PLANS **NOT FOR CONSTRUCTION**

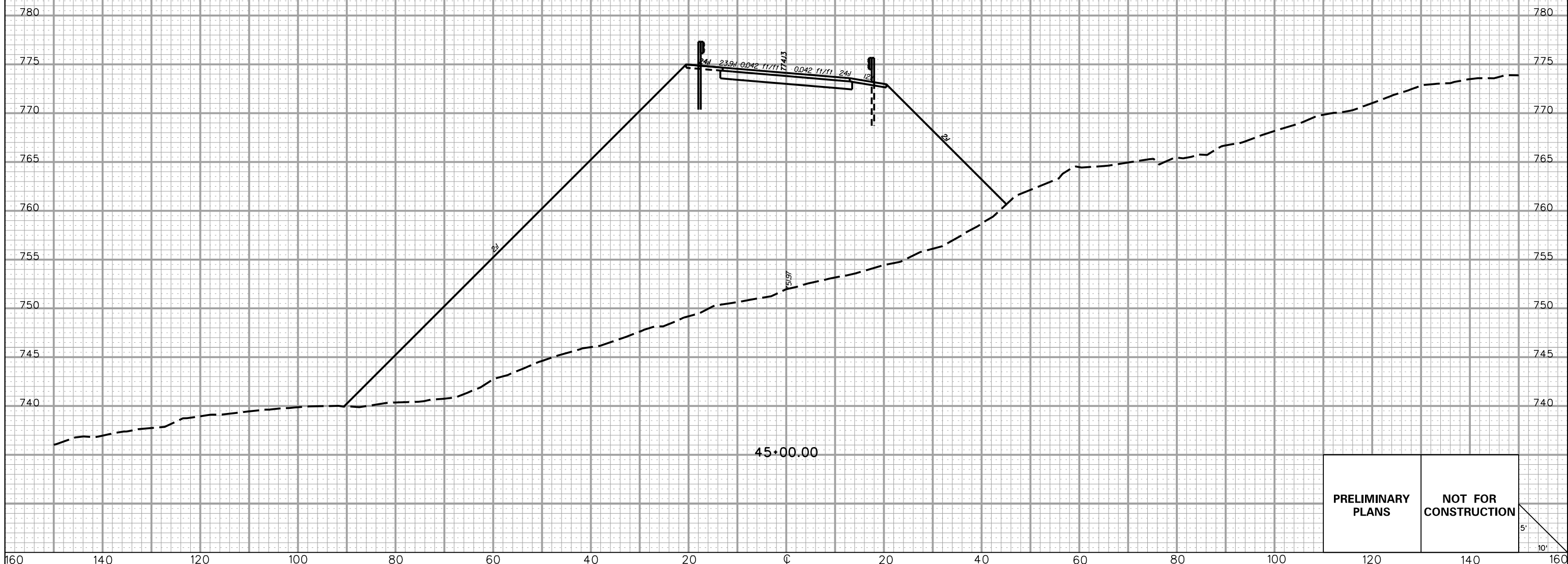
5'
10'

160 140 120 100 80 60 40 20 0 20 40 60 80 100 120 140 160

FED. RD. DIV. NO.	STATE	COUNTY	PROJECT ID	ROAD/ROUTE NO.	SHEET NO.
3	S.C.	CHEROKEE		I-85	X531

160 140 120 100 80 60 40 20 0 20 40 60 80 100

RD. S-667 (SHAMAN RD.) RELOC.



5/22/2017 L:\256026_185_Cherokee_County\X-Sect\FX\Exit 102\5667REL_FX.dgn

PRELIMINARY PLANS **NOT FOR CONSTRUCTION**

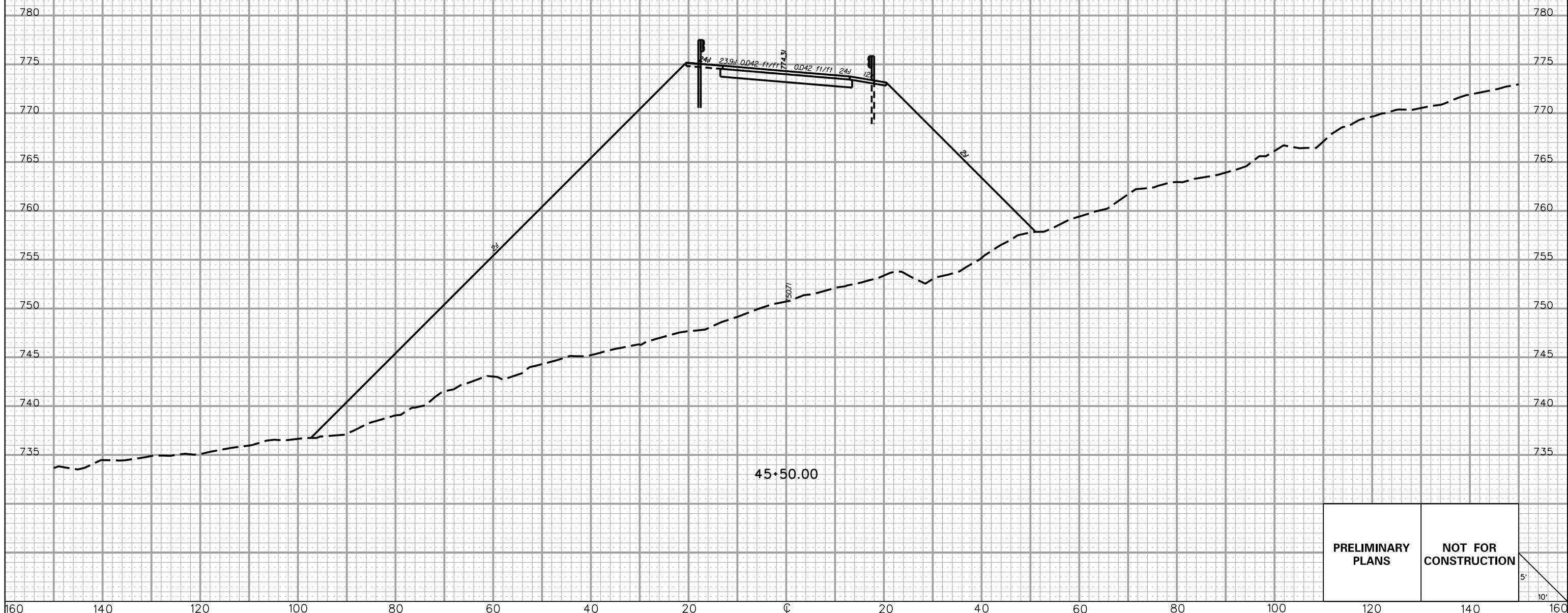
5'
10'

160 140 120 100 80 60 40 20 0 20 40 60 80 100 120 140 160

FED. RD. DIV. NO.	STATE	COUNTY	PROJECT ID	ROAD/ROUTE NO.	SHEET NO.
3	S.C.	CHEROKEE		I-85	X532

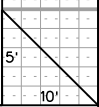
160 140 120 100 80 60 40 20 0 20 40 60 80 100

RD. S-667 (SHAMAN RD.) RELOC.



45+50.00

PRELIMINARY PLANS NOT FOR CONSTRUCTION



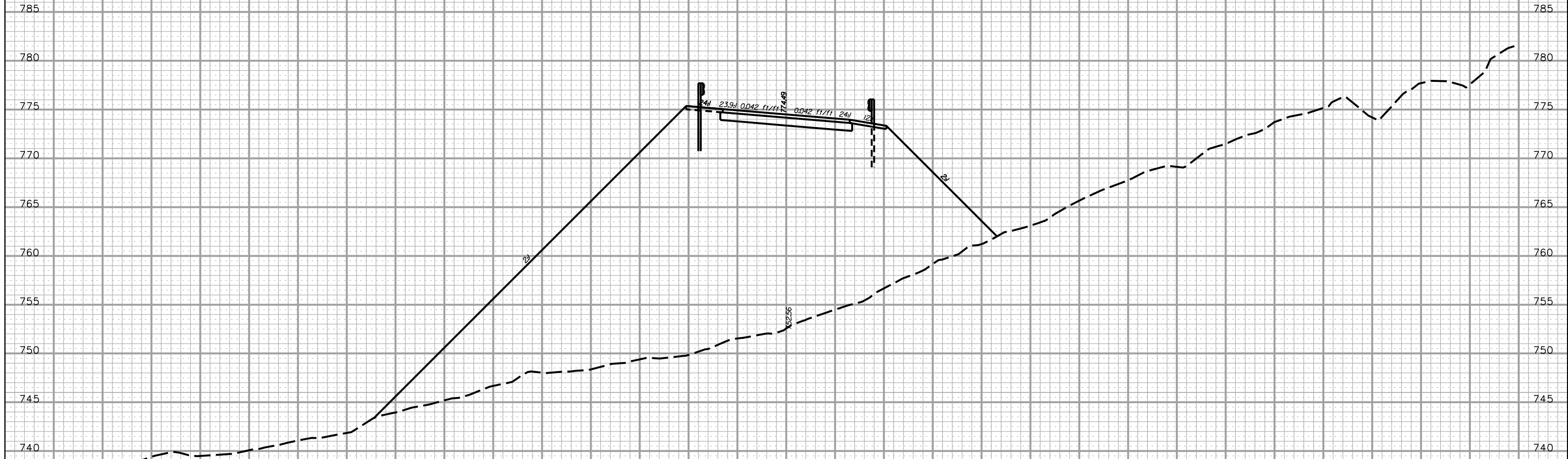
5/22/2017 L:\256026_185_Cherokee_County\X-Sect\FX\Exit 102\S667REL_FX.dgn

160 140 120 100 80 60 40 20 0 20 40 60 80 100 120 140 160

FED. RD. DIV. NO.	STATE	COUNTY	PROJECT ID	ROAD/ROUTE NO.	SHEET NO.
3	S.C.	CHEROKEE		I-85	X533

160 140 120 100 80 60 40 20 0 20 40 60 80 100

RD. S-667 (SHAMAN RD.) RELOC.



5/22/2017 L:\256026_185_Cherokee_County\X-Sect\FX\Exit 102\S667REL_FX.dgn

PRELIMINARY PLANS	NOT FOR CONSTRUCTION
------------------------------	---------------------------------

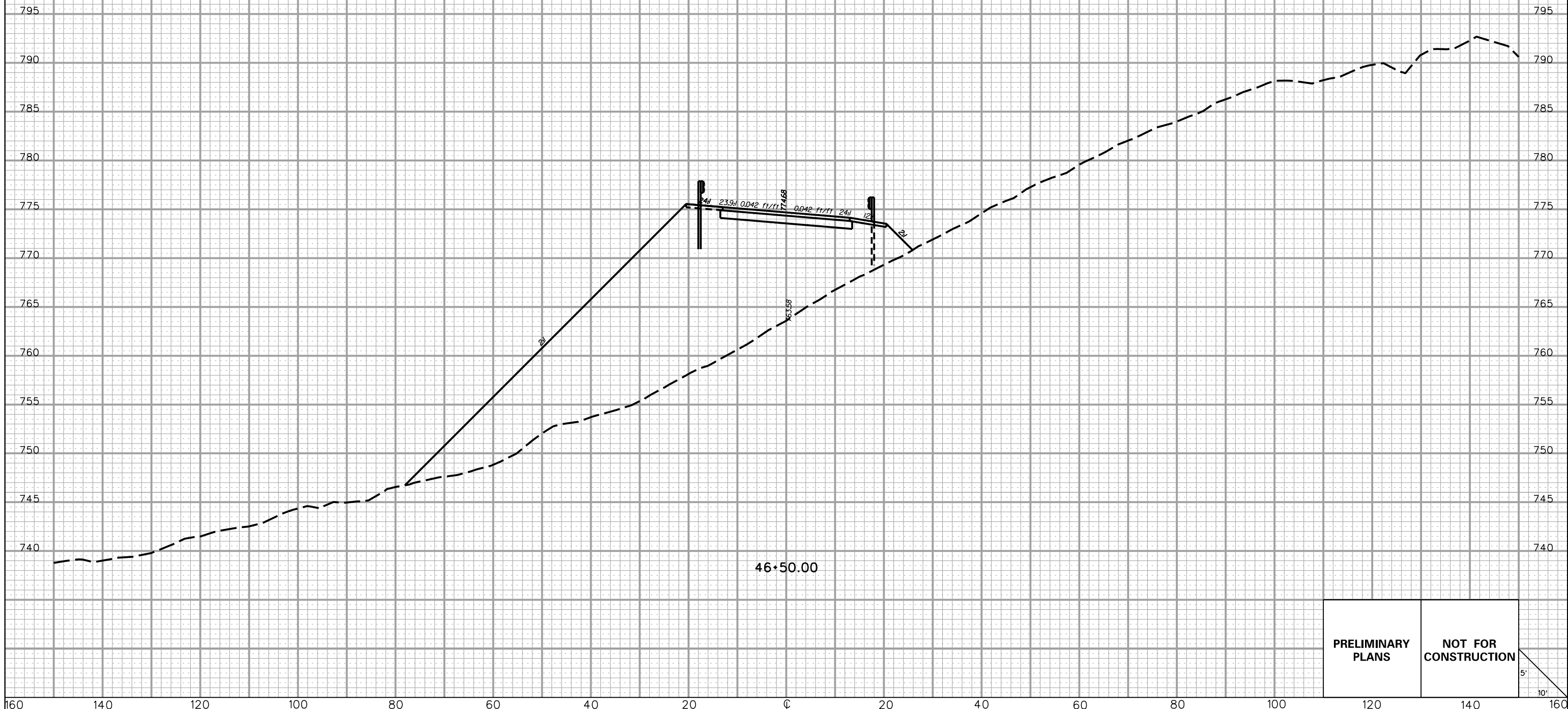
5'
10'

160 140 120 100 80 60 40 20 0 20 40 60 80 100 120 140 160

FED. RD. DIV. NO.	STATE	COUNTY	PROJECT ID	ROAD/ROUTE NO.	SHEET NO.
3	S.C.	CHEROKEE		I-85	X534

160 140 120 100 80 60 40 20 0 20 40 60 80 100

RD. S-667 (SHAMAN RD.) RELOC.

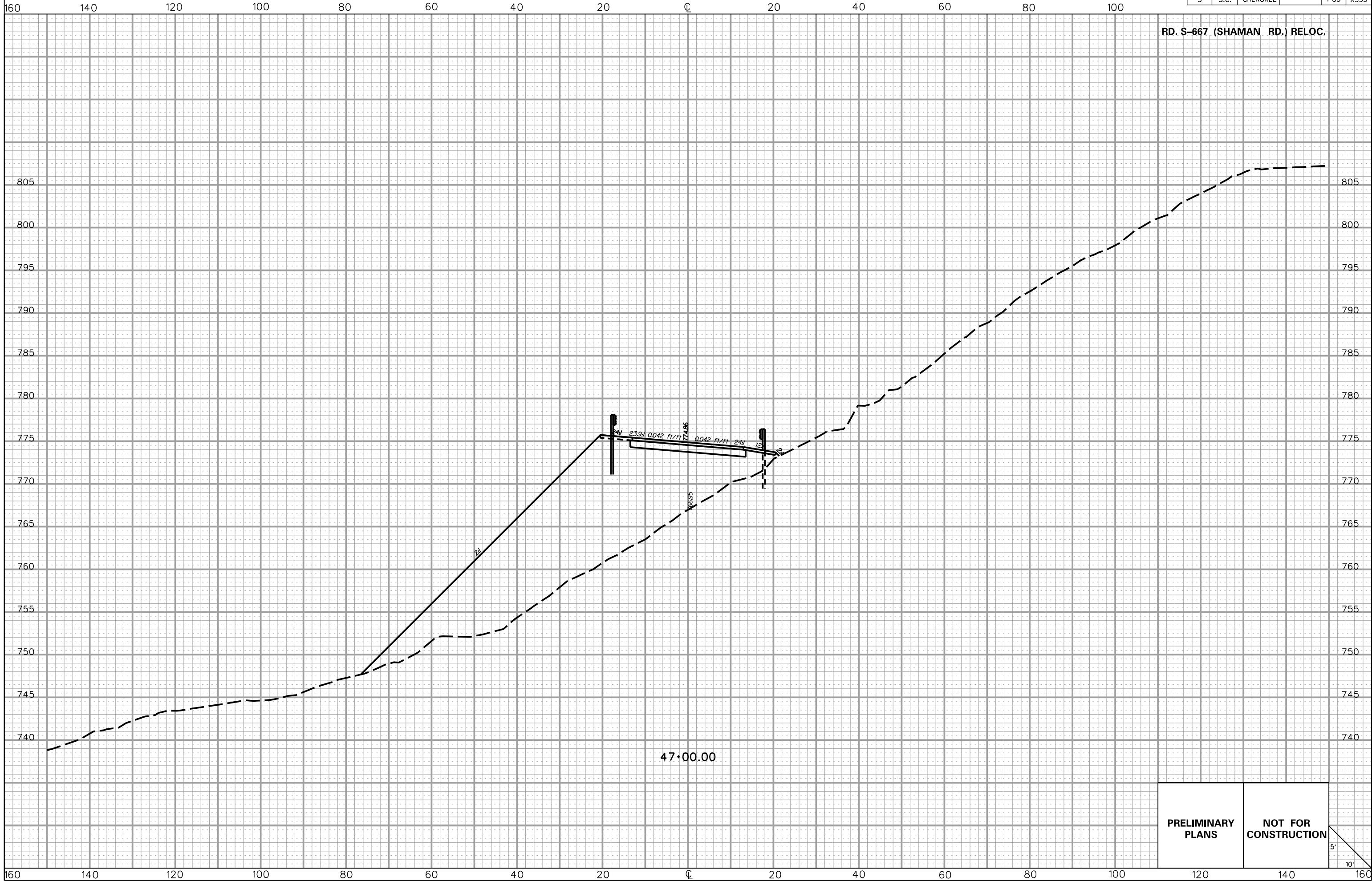


PRELIMINARY PLANS NOT FOR CONSTRUCTION

5' 10'

5/22/2017 L:\256026_185_Cherokee_County\X-Sect\FX\Exit 102\5667REL_FX.dgn

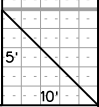
FED. RD. DIV. NO.	STATE	COUNTY	PROJECT ID	ROAD/ROUTE NO.	SHEET NO.
3	S.C.	CHEROKEE		I-85	X535



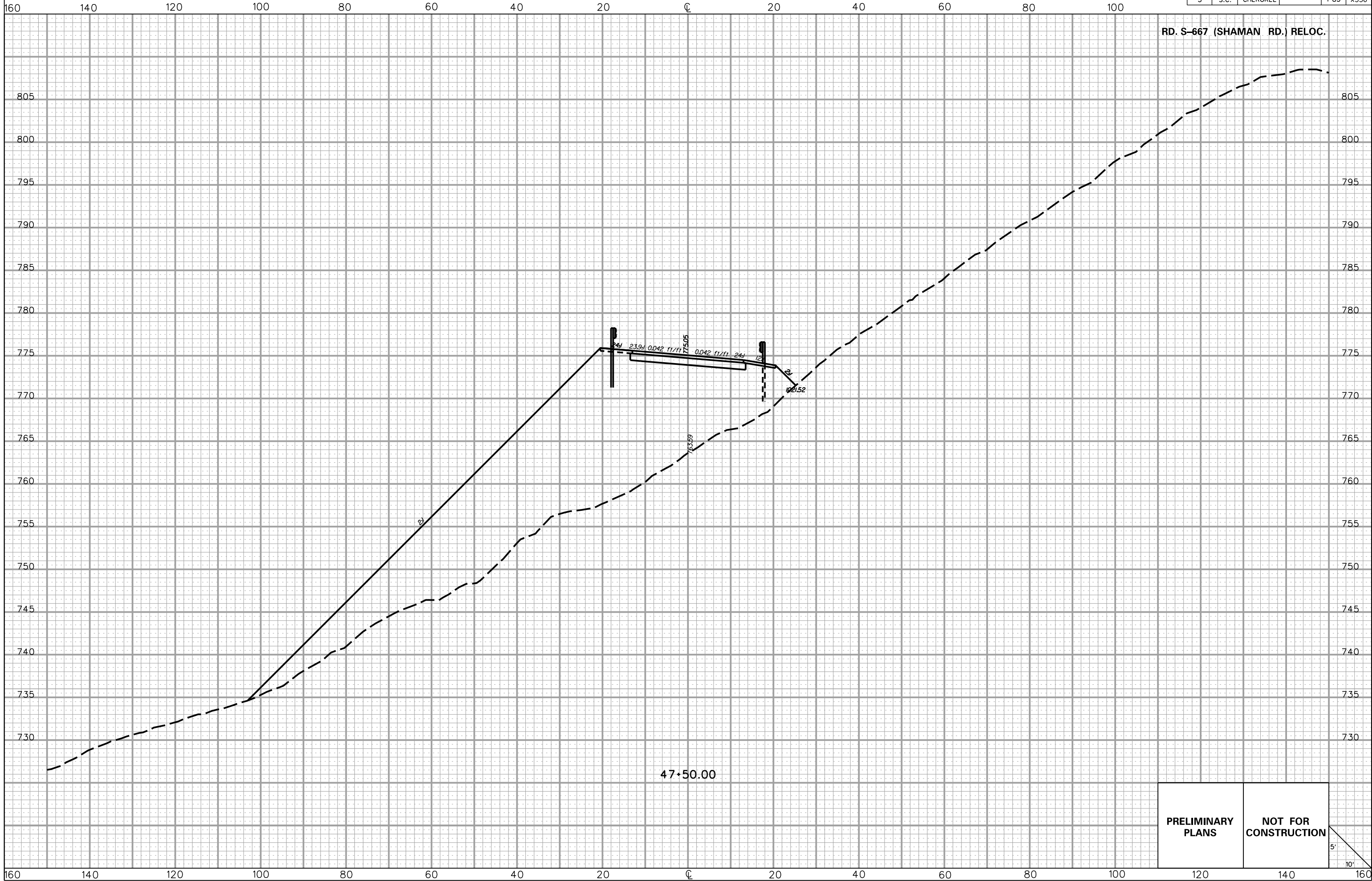
5/22/2017 L:\256026_185_Cherokee_County\X-Sect\FX\Exit 102\S667REL_FX.dgn

PRELIMINARY PLANS

NOT FOR CONSTRUCTION



FED. RD. DIV. NO.	STATE	COUNTY	PROJECT ID	ROAD/ROUTE NO.	SHEET NO.
3	S.C.	CHEROKEE		I-85	X536



RD. S-667 (SHAMAN RD.) RELOC.

47+50.00

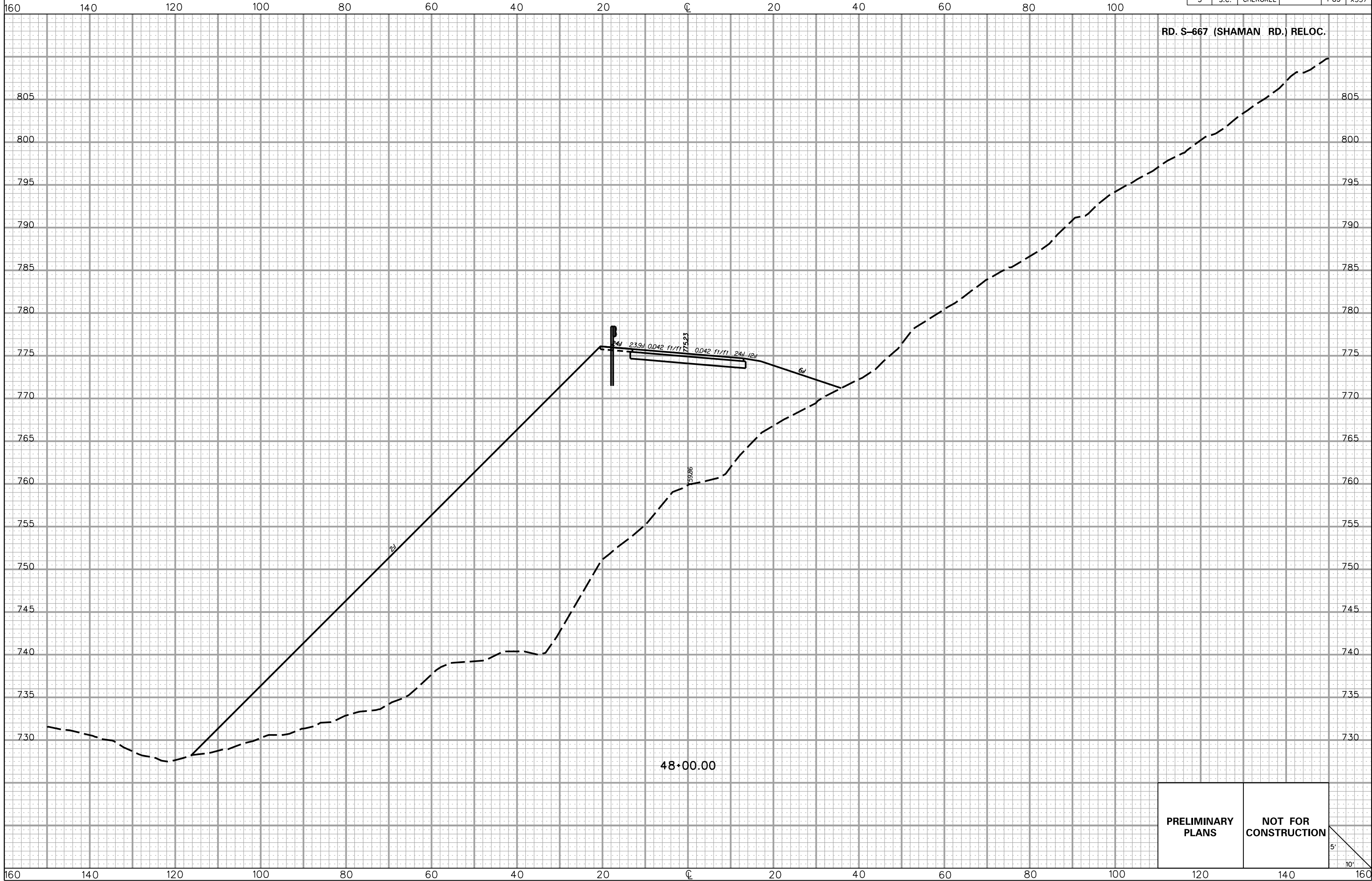
PRELIMINARY
PLANS

NOT FOR
CONSTRUCTION

5'
10'

5/22/2017
L:\256026_185_Cherokee_County\X-Sect\FX\Exit 102\5667REL_FX.dgn

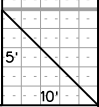
FED. RD. DIV. NO.	STATE	COUNTY	PROJECT ID	ROAD/ROUTE NO.	SHEET NO.
3	S.C.	CHEROKEE		I-85	X537



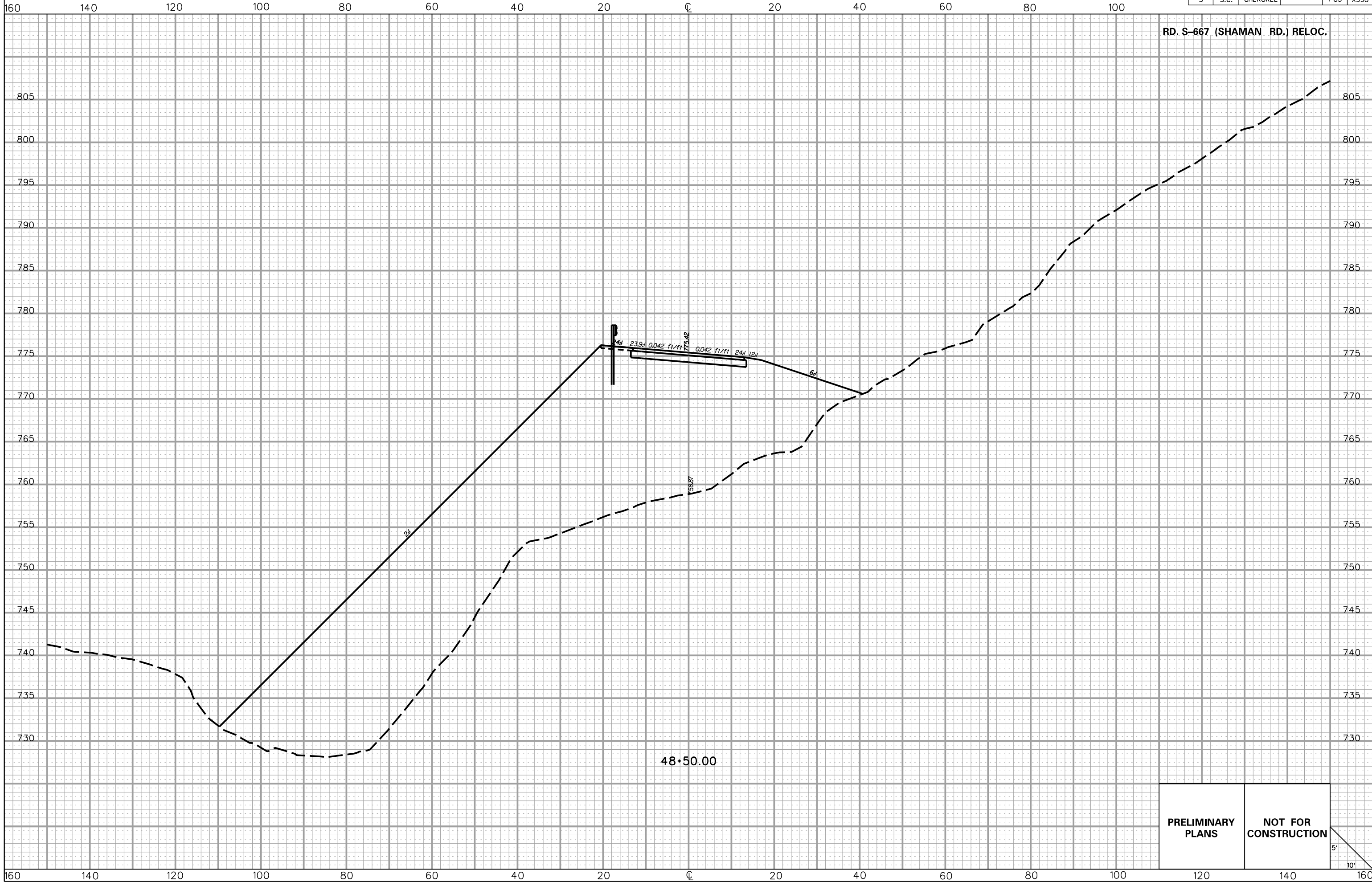
5/22/2017 L:\256026_185_Cherokee_County\X-Sect\FX\Exit 102\5667REL_FX.dgn

PRELIMINARY PLANS

NOT FOR CONSTRUCTION



FED. RD. DIV. NO.	STATE	COUNTY	PROJECT ID	ROAD/ROUTE NO.	SHEET NO.
3	S.C.	CHEROKEE		I-85	X538



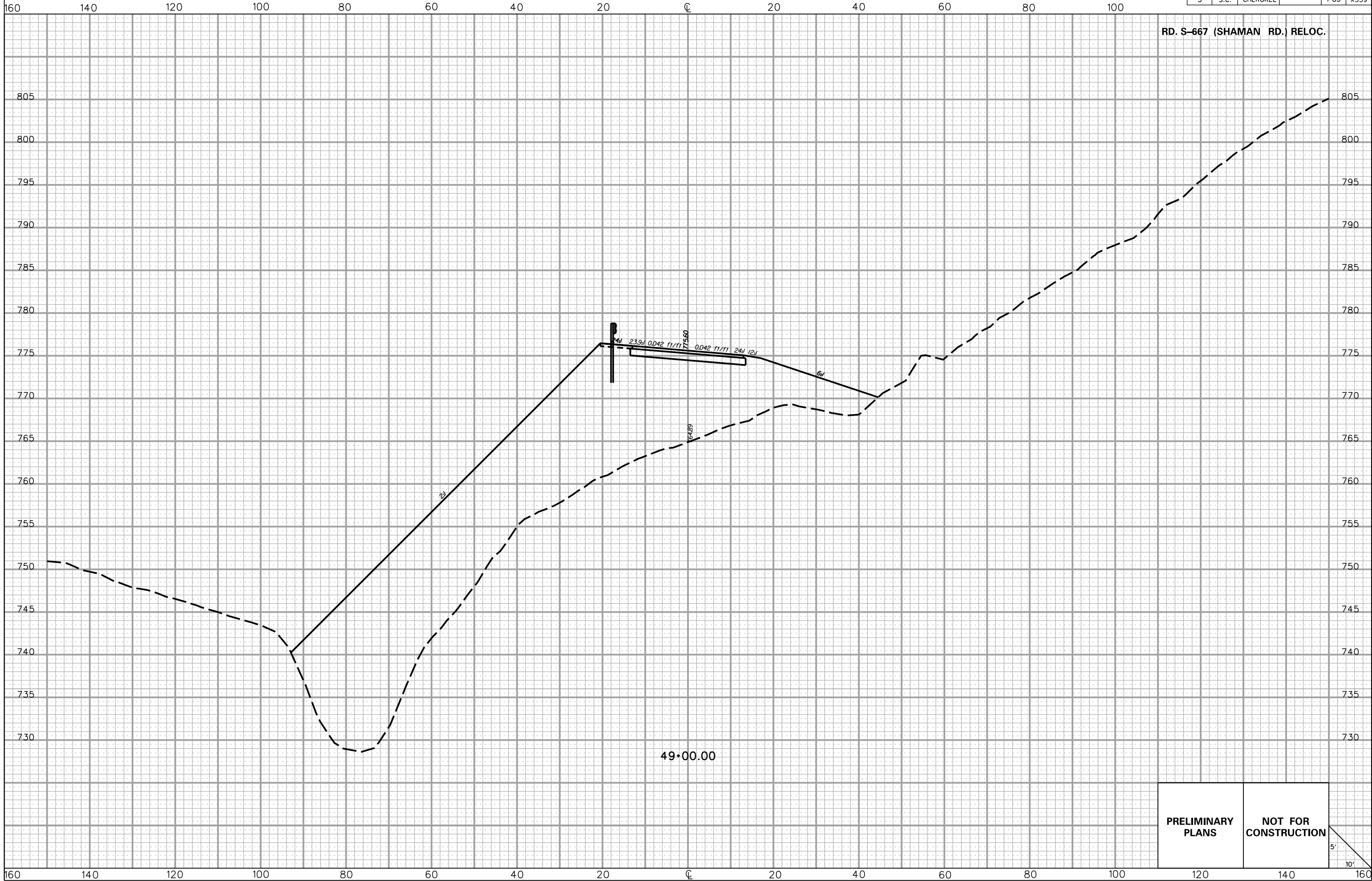
5/22/2017 L:\256026_185_Cherokee_County\X-Sect\FX\Exit 102\S667REL_FX.dgn

PRELIMINARY PLANS

NOT FOR CONSTRUCTION



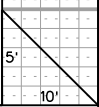
FED. RD. DIV. NO.	STATE	COUNTY	PROJECT ID	ROAD/ROUTE NO.	SHEET NO.
3	S.C.	CHEROKEE		I-85	X539



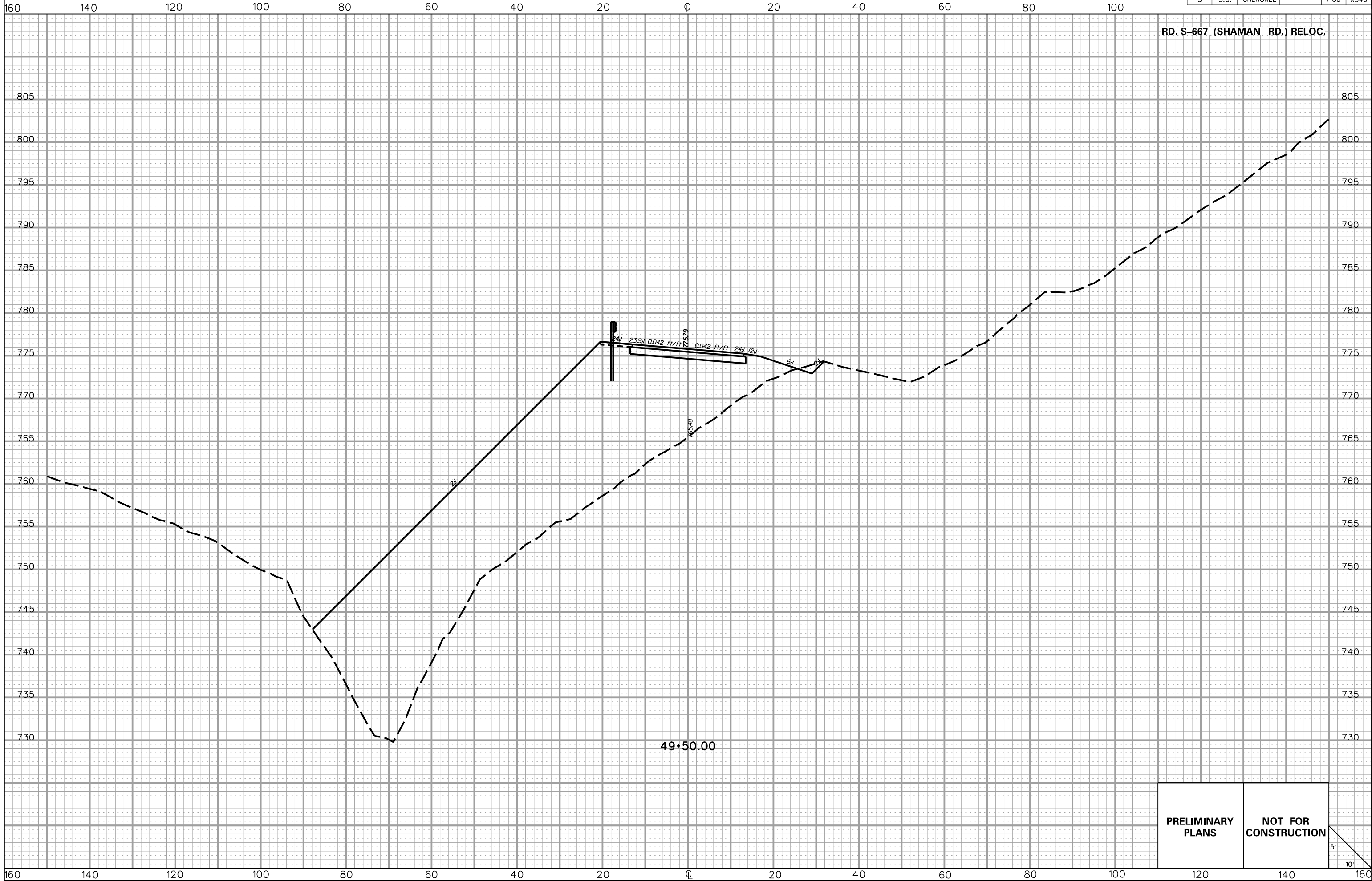
5/22/2017 L:\256026_185_Cherokee_County\X-Sect\FX\Exit 102\5667REL_FX.dgn

PRELIMINARY PLANS

NOT FOR CONSTRUCTION



FED. RD. DIV. NO.	STATE	COUNTY	PROJECT ID	ROAD/ROUTE NO.	SHEET NO.
3	S.C.	CHEROKEE		I-85	X540

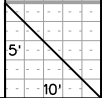


RD. S-667 (SHAMAN RD.) RELOC.

49+50.00

**PRELIMINARY
PLANS**

**NOT FOR
CONSTRUCTION**

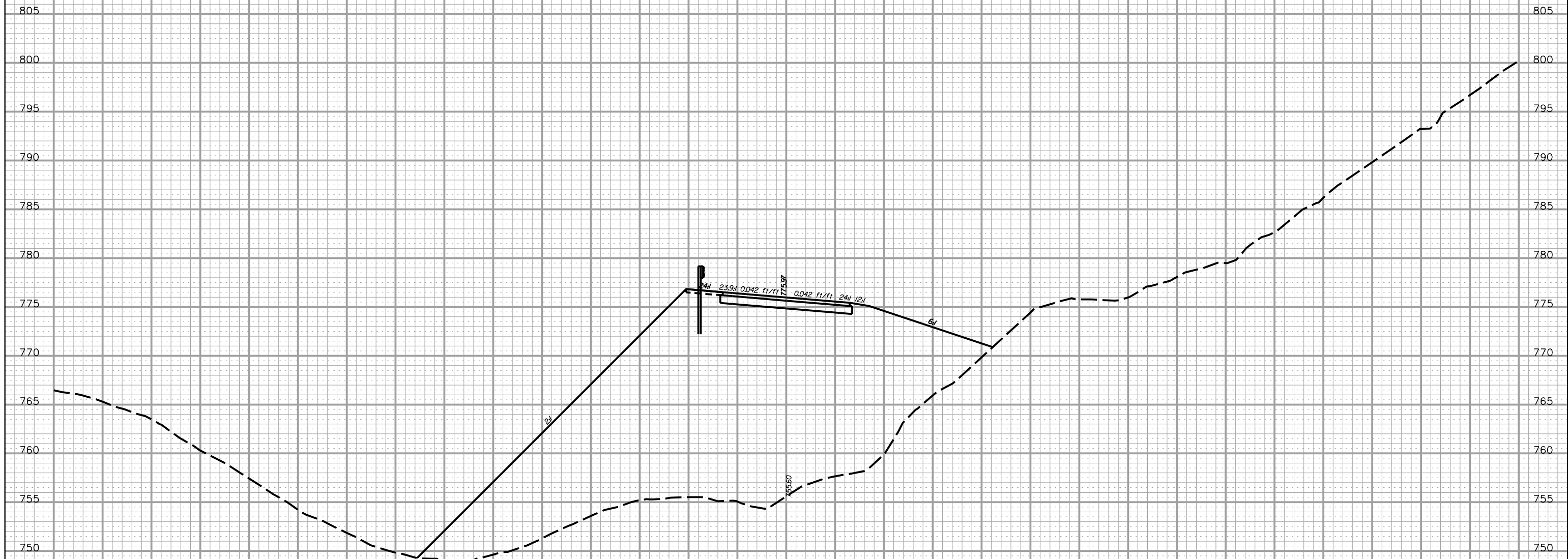


5/22/2017 L:\256026_185_Cherokee_County\X-Sect\FX\Exit 102\5667REL_FX.dgn

FED. RD. DIV. NO.	STATE	COUNTY	PROJECT ID	ROAD/ROUTE NO.	SHEET NO.
3	S.C.	CHEROKEE		I-85	X541

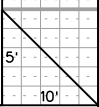
160 140 120 100 80 60 40 20 0 20 40 60 80 100

RD. S-667 (SHAMAN RD.) RELOC.



50+00.00

PRELIMINARY PLANS **NOT FOR CONSTRUCTION**



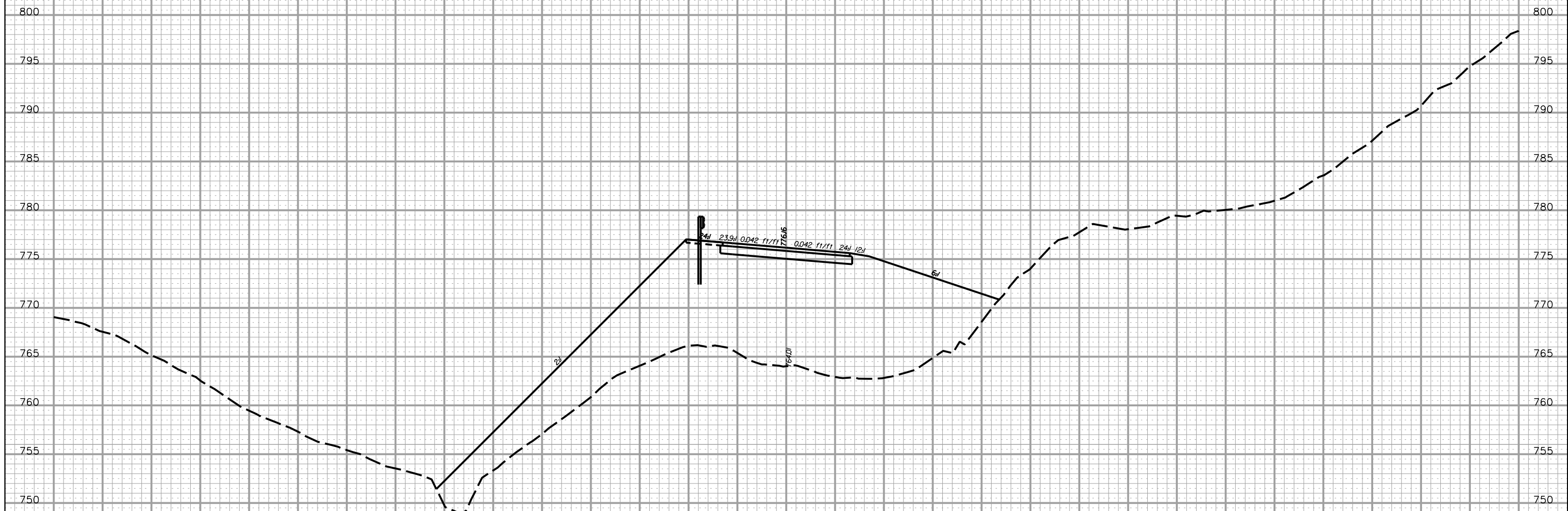
5/22/2017 L:\256026_185_Cherokee_County\X-Sect\FX\Exit 102\5667REL_FX.dgn

160 140 120 100 80 60 40 20 0 20 40 60 80 100 120 140 160

FED. RD. DIV. NO.	STATE	COUNTY	PROJECT ID	ROAD/ROUTE NO.	SHEET NO.
3	S.C.	CHEROKEE		I-85	X542

160 140 120 100 80 60 40 20 0 20 40 60 80 100

RD. S-667 (SHAMAN RD.) RELOC.



PRELIMINARY PLANS **NOT FOR CONSTRUCTION**

5'
10'

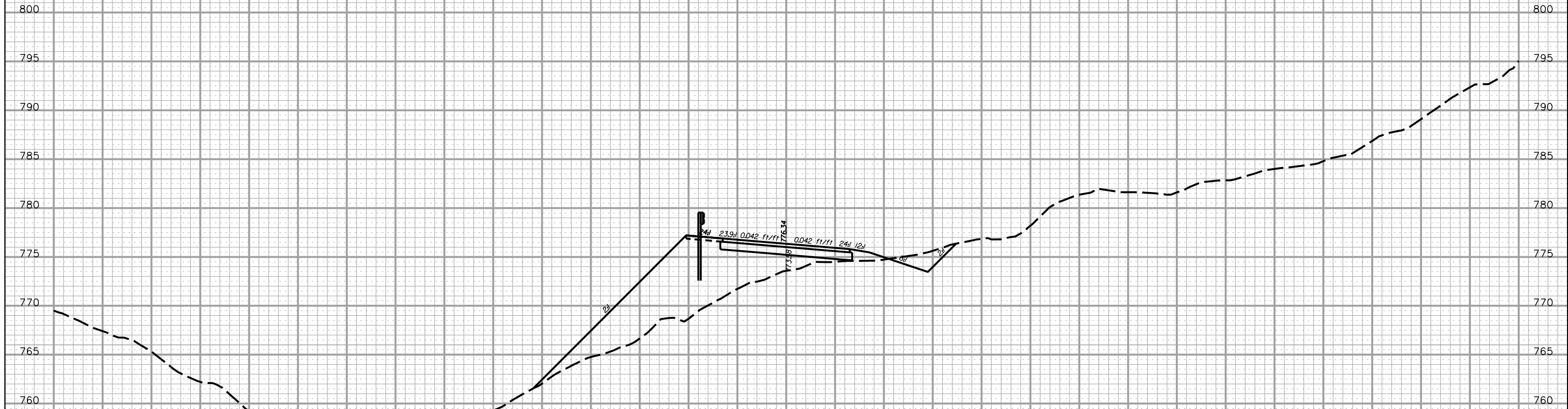
5/22/2017
L:\256026_185_Cherokee_County\X_Sect\FX\Exit 102\5667REL_FX.dgn

160 140 120 100 80 60 40 20 0 20 40 60 80 100 120 140 160

FED. RD. DIV. NO.	STATE	COUNTY	PROJECT ID	ROAD/ROUTE NO.	SHEET NO.
3	S.C.	CHEROKEE		I-85	X543

160 140 120 100 80 60 40 20 0 20 40 60 80 100

RD. S-667 (SHAMAN RD.) RELOC.



51+00.00

PRELIMINARY PLANS	NOT FOR CONSTRUCTION
------------------------------	---------------------------------

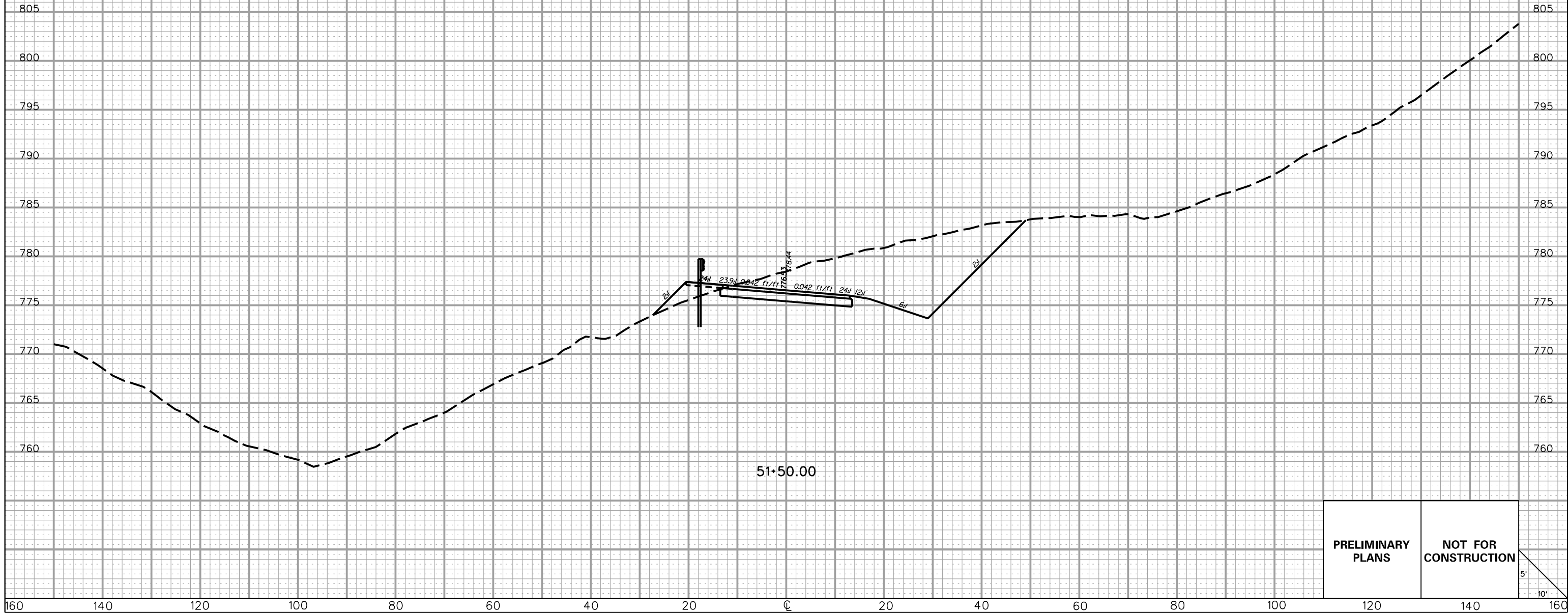
5'
10'

160 140 120 100 80 60 40 20 0 20 40 60 80 100 120 140 160

FED. RD. DIV. NO.	STATE	COUNTY	PROJECT ID	ROAD/ROUTE NO.	SHEET NO.
3	S.C.	CHEROKEE		I-85	X544

160 140 120 100 80 60 40 20 0 20 40 60 80 100

RD. S-667 (SHAMAN RD.) RELOC.



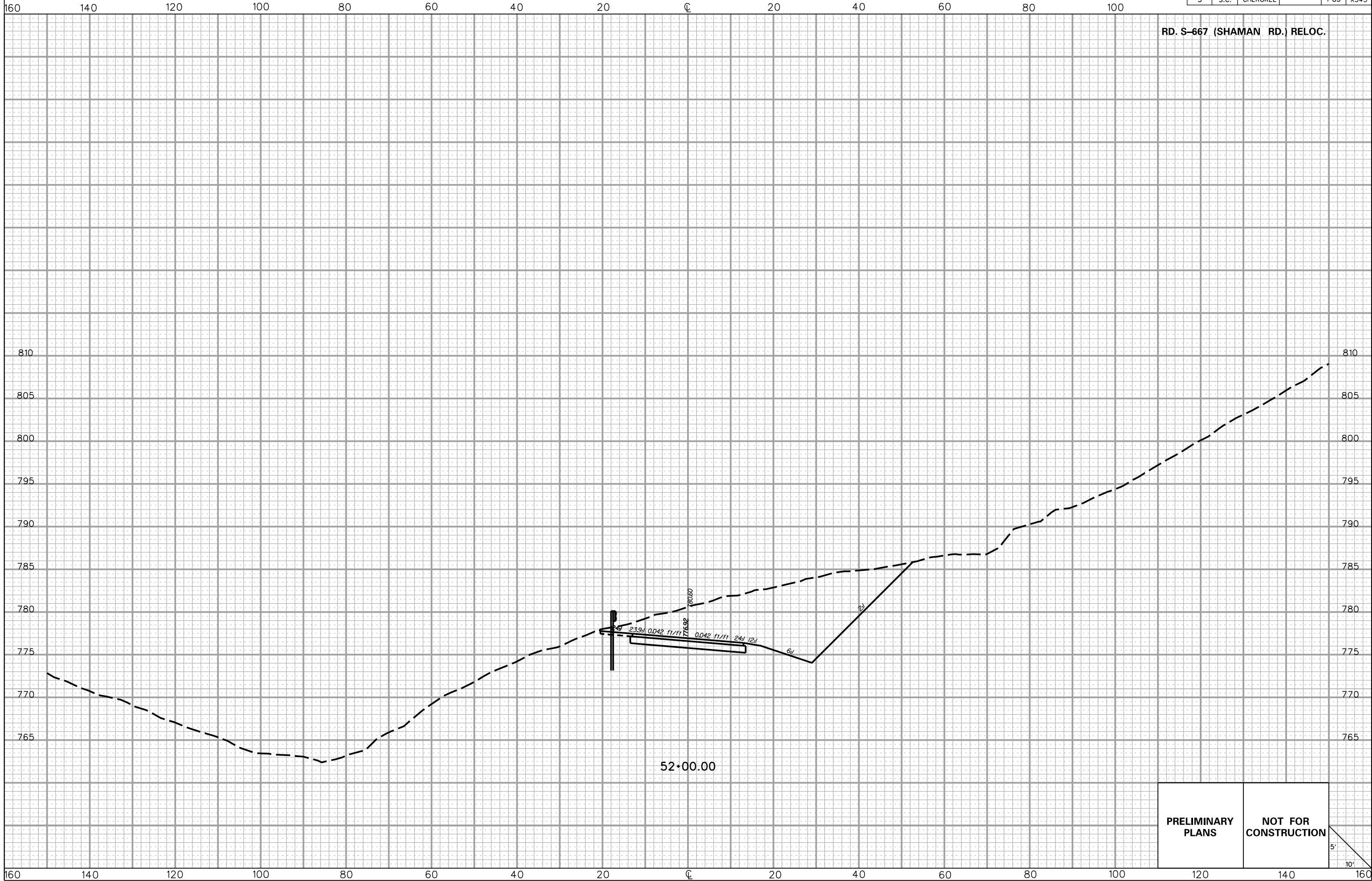
5/22/2017 L:\256026_185_Cherokee_County\X-Sect\FX\Exit 102\5667REL_FX.dgn

PRELIMINARY PLANS **NOT FOR CONSTRUCTION**

5'
10'

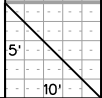
160 140 120 100 80 60 40 20 0 20 40 60 80 100 120 140 160

FED. RD. DIV. NO.	STATE	COUNTY	PROJECT ID	ROAD/ROUTE NO.	SHEET NO.
3	S.C.	CHEROKEE		I-85	X545



**PRELIMINARY
PLANS**

**NOT FOR
CONSTRUCTION**

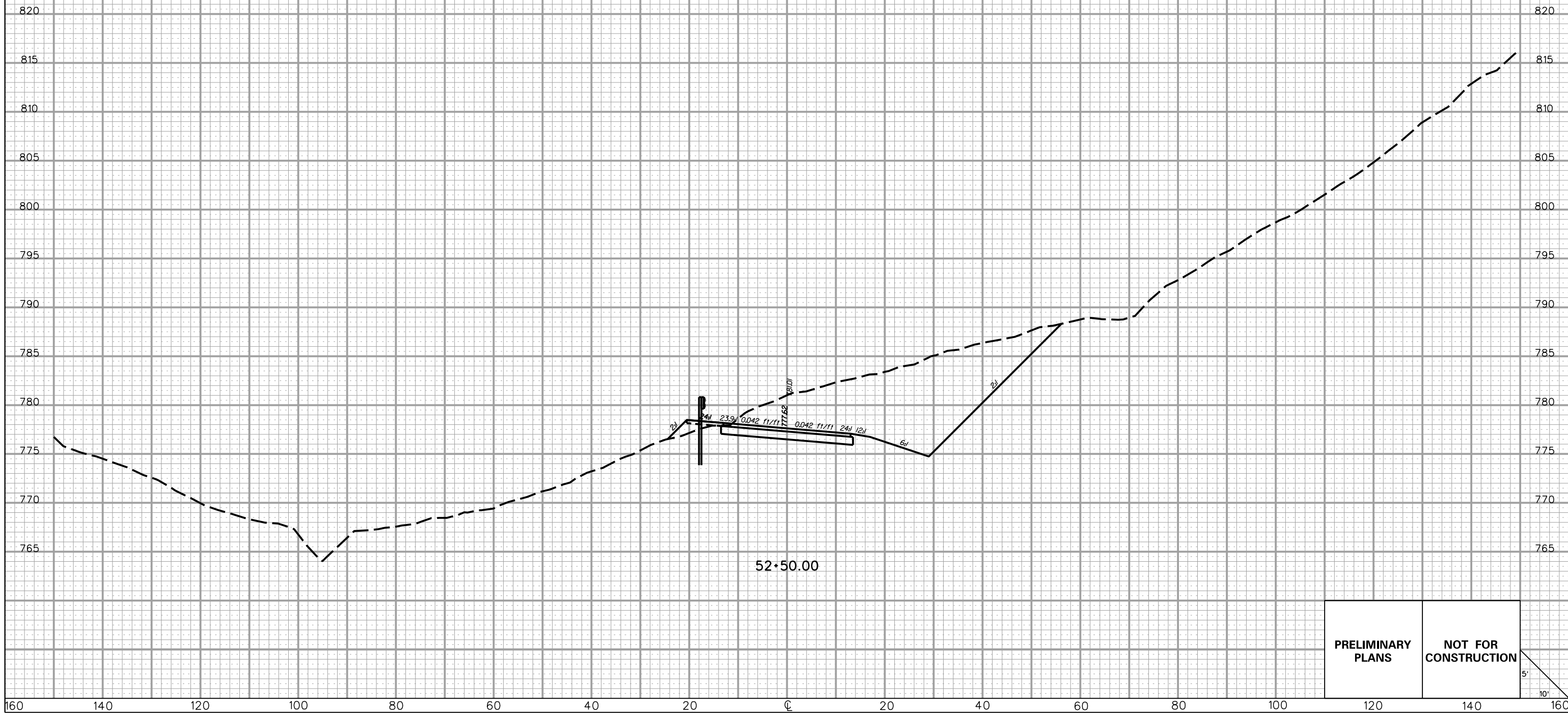


5/22/2017 L:\256026_185_Cherokee_County\X-Sect\FX\Exit 102\5667REL_FX.dgn

FED. RD. DIV. NO.	STATE	COUNTY	PROJECT ID	ROAD/ROUTE NO.	SHEET NO.
3	S.C.	CHEROKEE		I-85	X546

160 140 120 100 80 60 40 20 0 20 40 60 80 100

RD. S-667 (SHAMAN RD.) RELOC.



PRELIMINARY PLANS NOT FOR CONSTRUCTION

5' / 10'

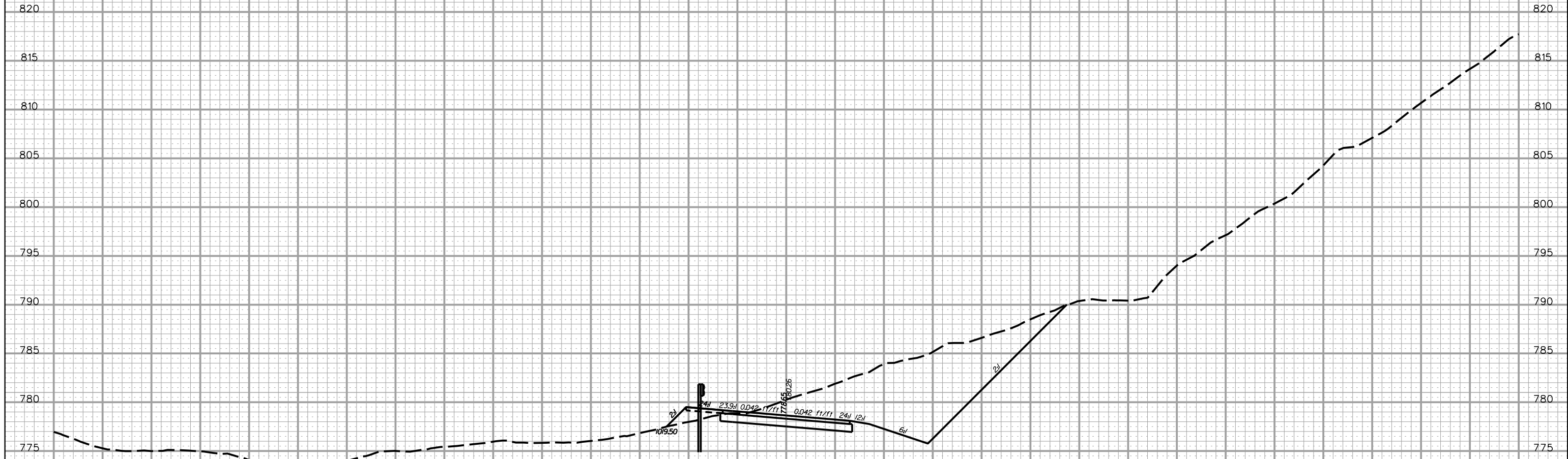
5/22/2017 L:\256026_185_Cherokee_County\X-Sect\FX\Exit 102\S667REL_FX.dgn

160 140 120 100 80 60 40 20 0 20 40 60 80 100 120 140 160

FED. RD. DIV. NO.	STATE	COUNTY	PROJECT ID	ROAD/ROUTE NO.	SHEET NO.
3	S.C.	CHEROKEE		I-85	X547

160 140 120 100 80 60 40 20 0 20 40 60 80 100

RD. S-667 (SHAMAN RD.) RELOC.



53+00.00

PRELIMINARY PLANS	NOT FOR CONSTRUCTION
------------------------------	---------------------------------

5'
10'

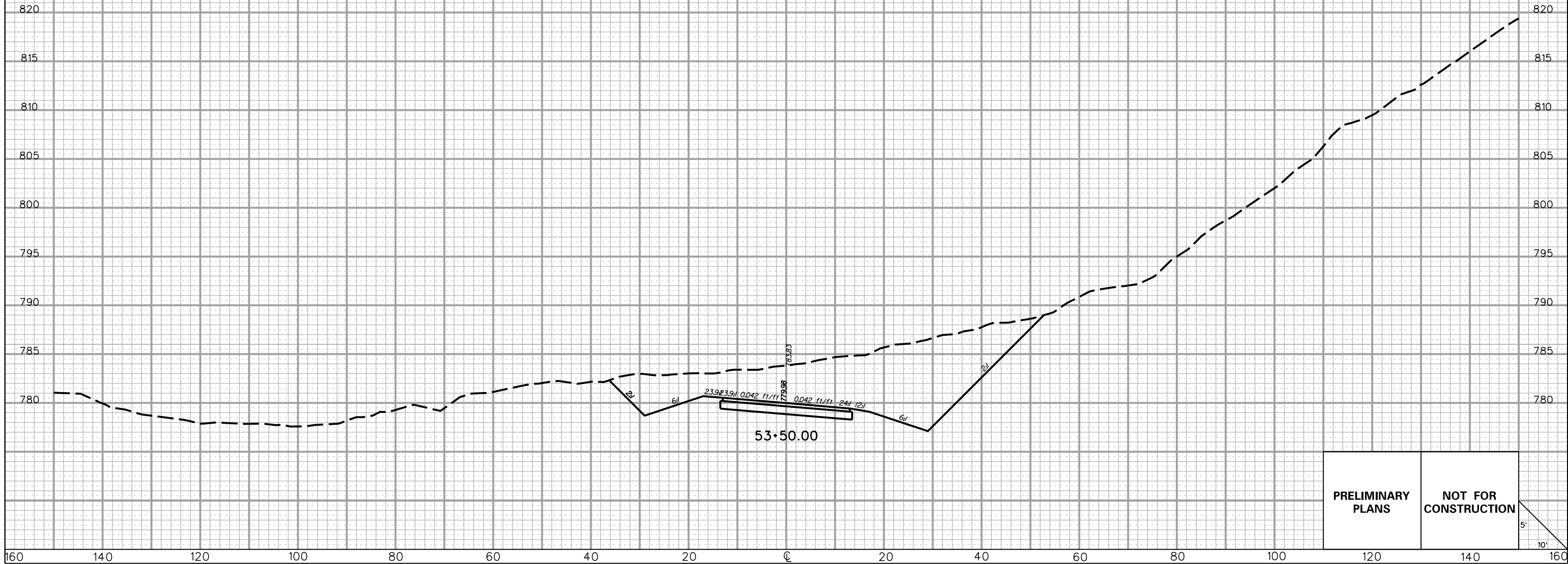
5/22/2017 L:\256026_185_Cherokee_County\X-Sect\FX\Exit 102\5667REL_FX.dgn

160 140 120 100 80 60 40 20 0 20 40 60 80 100 120 140 160

FED. RD. DIV. NO.	STATE	COUNTY	PROJECT ID	ROAD/ROUTE NO.	SHEET NO.
3	S.C.	CHEROKEE		I-85	X548

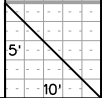
160 140 120 100 80 60 40 20 0 20 40 60 80 100

RD. S-667 (SHAMAN RD.) RELOC.



PRELIMINARY PLANS

NOT FOR CONSTRUCTION



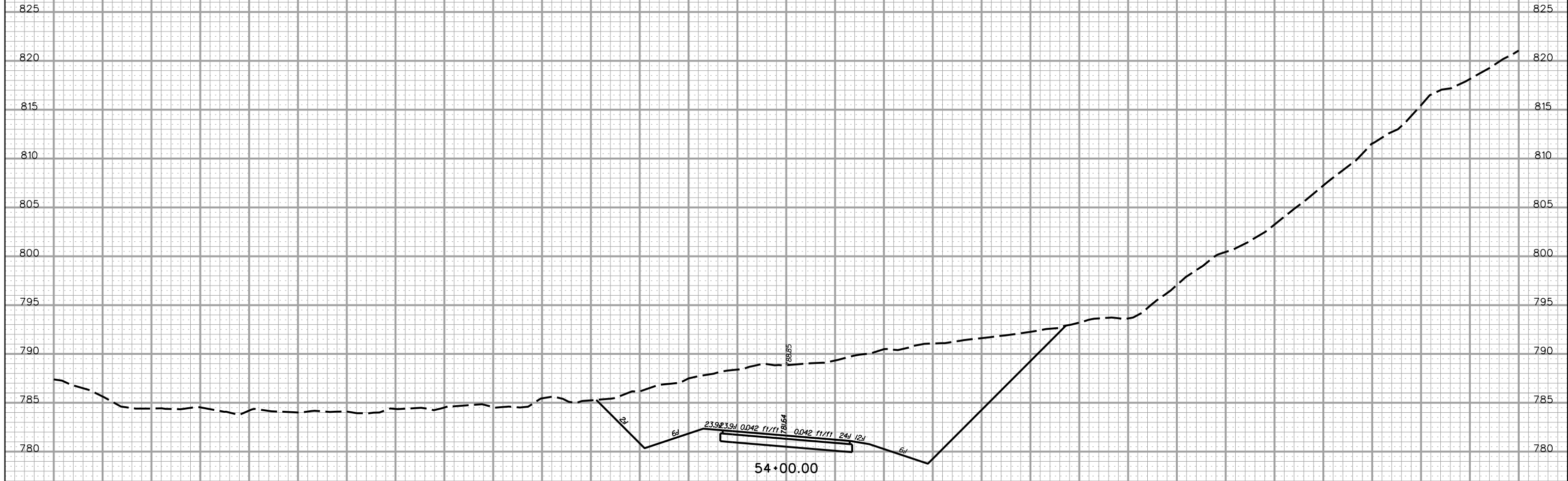
5/22/2017 L:\256026_185_Cherokee_County\X-Sect\FX\Exit 102\5667REL_FX.dgn

160 140 120 100 80 60 40 20 0 20 40 60 80 100 120 140 160

FED. RD. DIV. NO.	STATE	COUNTY	PROJECT ID	ROAD/ROUTE NO.	SHEET NO.
3	S.C.	CHEROKEE		I-85	X549

160 140 120 100 80 60 40 20 0 20 40 60 80 100

RD. S-667 (SHAMAN RD.) RELOC.



5/22/2017 L:\256026_185_Cherokee_County\X-Sect\FX\Exit 102\5667REL_FX.dgn

PRELIMINARY PLANS	NOT FOR CONSTRUCTION
------------------------------	---------------------------------

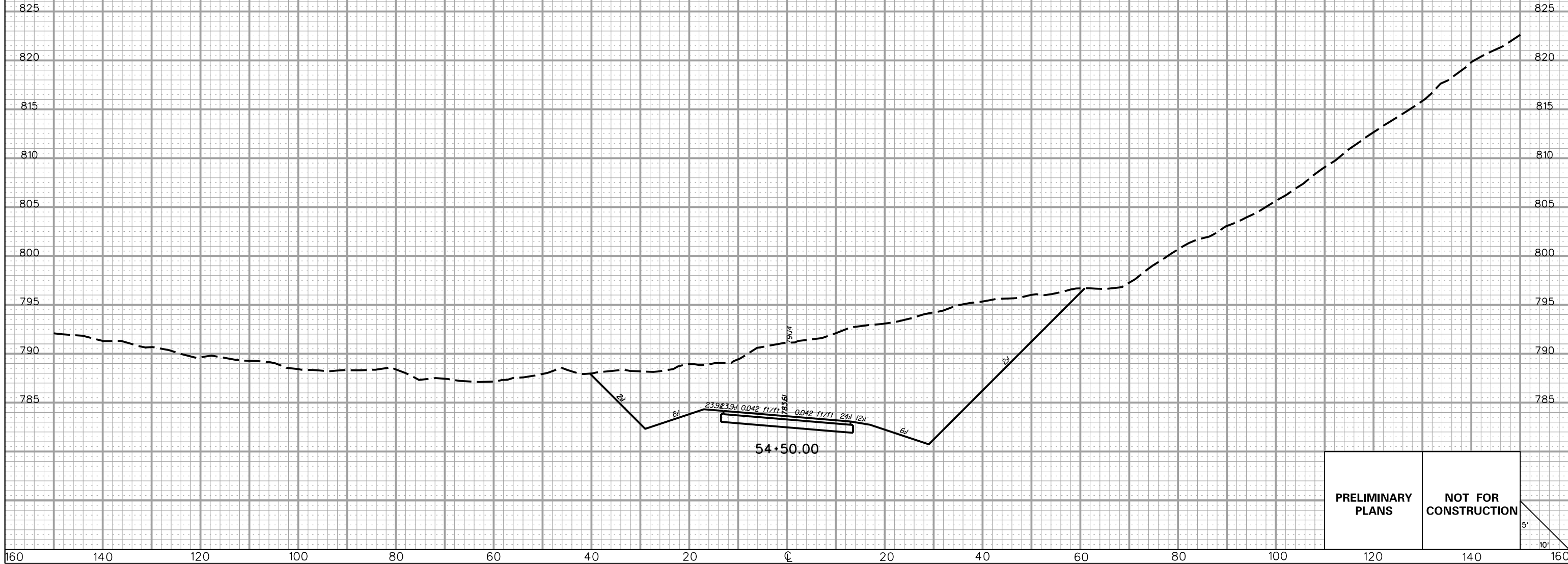
5'
10'

160 140 120 100 80 60 40 20 0 20 40 60 80 100 120 140 160

FED. RD. DIV. NO.	STATE	COUNTY	PROJECT ID	ROAD/ROUTE NO.	SHEET NO.
3	S.C.	CHEROKEE		I-85	X550

160 140 120 100 80 60 40 20 0 20 40 60 80 100

RD. S-667 (SHAMAN RD.) RELOC.



PRELIMINARY PLANS **NOT FOR CONSTRUCTION**



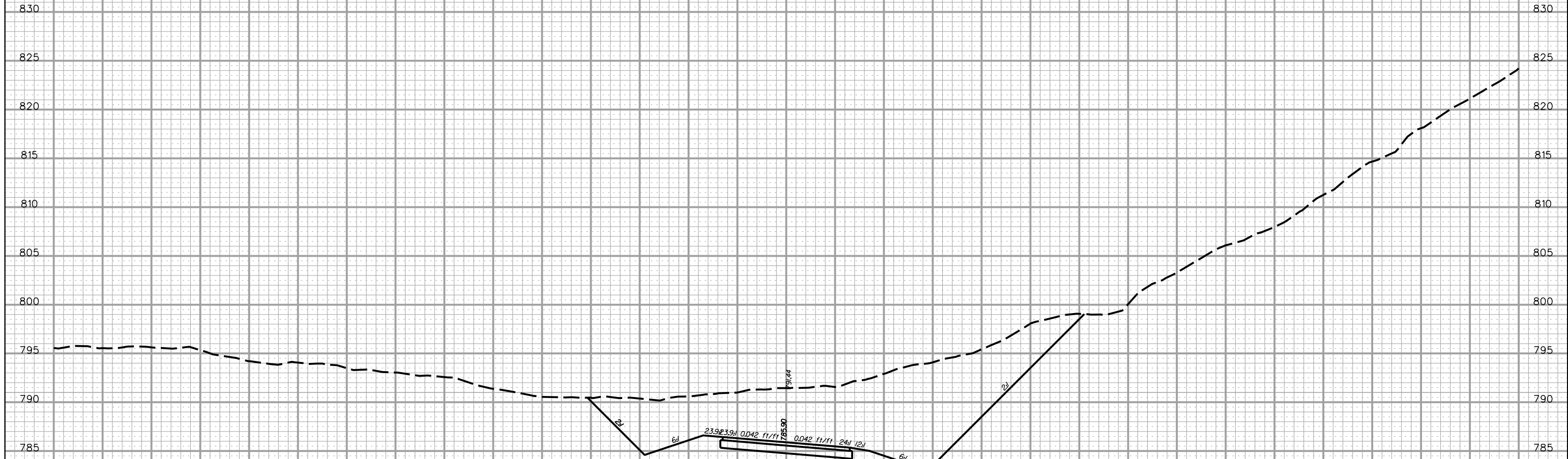
5/22/2017 L:\256026_185_Cherokee_County\X-Sect\FX\Exit 102\5667REL_FX.dgn

160 140 120 100 80 60 40 20 0 20 40 60 80 100 120 140 160

FED. RD. DIV. NO.	STATE	COUNTY	PROJECT ID	ROAD/ROUTE NO.	SHEET NO.
3	S.C.	CHEROKEE		I-85	X551

160 140 120 100 80 60 40 20 0 20 40 60 80 100

RD. S-667 (SHAMAN RD.) RELOC.



55+00.00

PRELIMINARY PLANS	NOT FOR CONSTRUCTION
------------------------------	---------------------------------

5'
10'

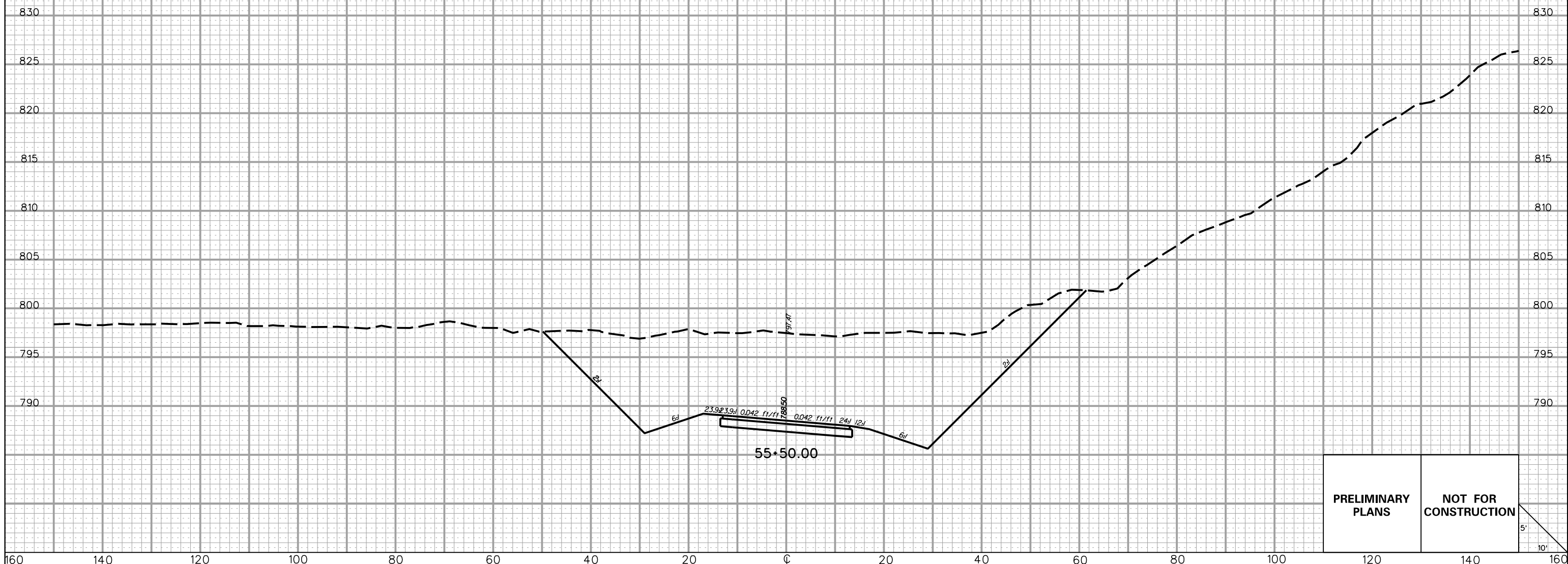
5/22/2017 L:\256026_185_Cherokee_County\X-Sect\FX\Exit 102\5667REL_FX.dgn

160 140 120 100 80 60 40 20 0 20 40 60 80 100 120 140 160

FED. RD. DIV. NO.	STATE	COUNTY	PROJECT ID	ROAD/ROUTE NO.	SHEET NO.
3	S.C.	CHEROKEE		I-85	X552

160 140 120 100 80 60 40 20 0 20 40 60 80 100

RD. S-667 (SHAMAN RD.) RELOC.



PRELIMINARY PLANS **NOT FOR CONSTRUCTION**

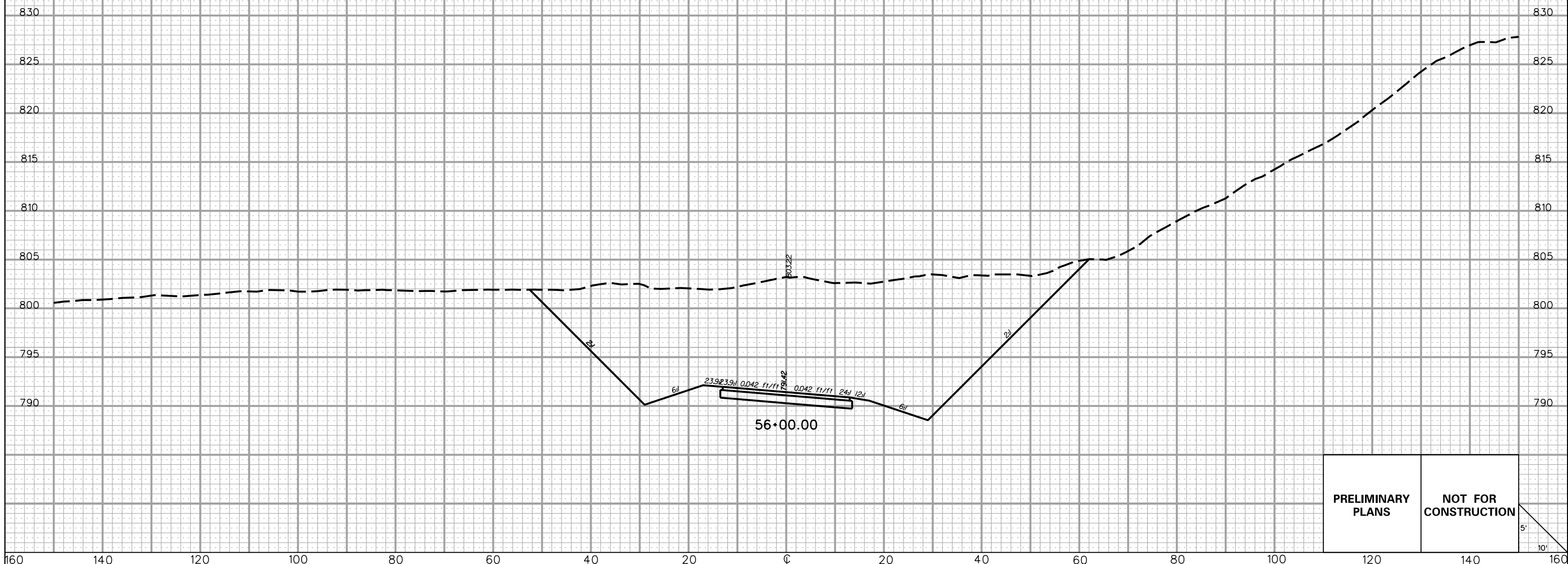
5' / 10'

5/22/2017 L:\256026_185_Cherokee_County\X-Sect\FX\Exit 102\5667REL_FX.dgn

FED. RD. DIV. NO.	STATE	COUNTY	PROJECT ID	ROAD/ROUTE NO.	SHEET NO.
3	S.C.	CHEROKEE		I-85	X553

160 140 120 100 80 60 40 20 0 20 40 60 80 100

RD. S-667 (SHAMAN RD.) RELOC.



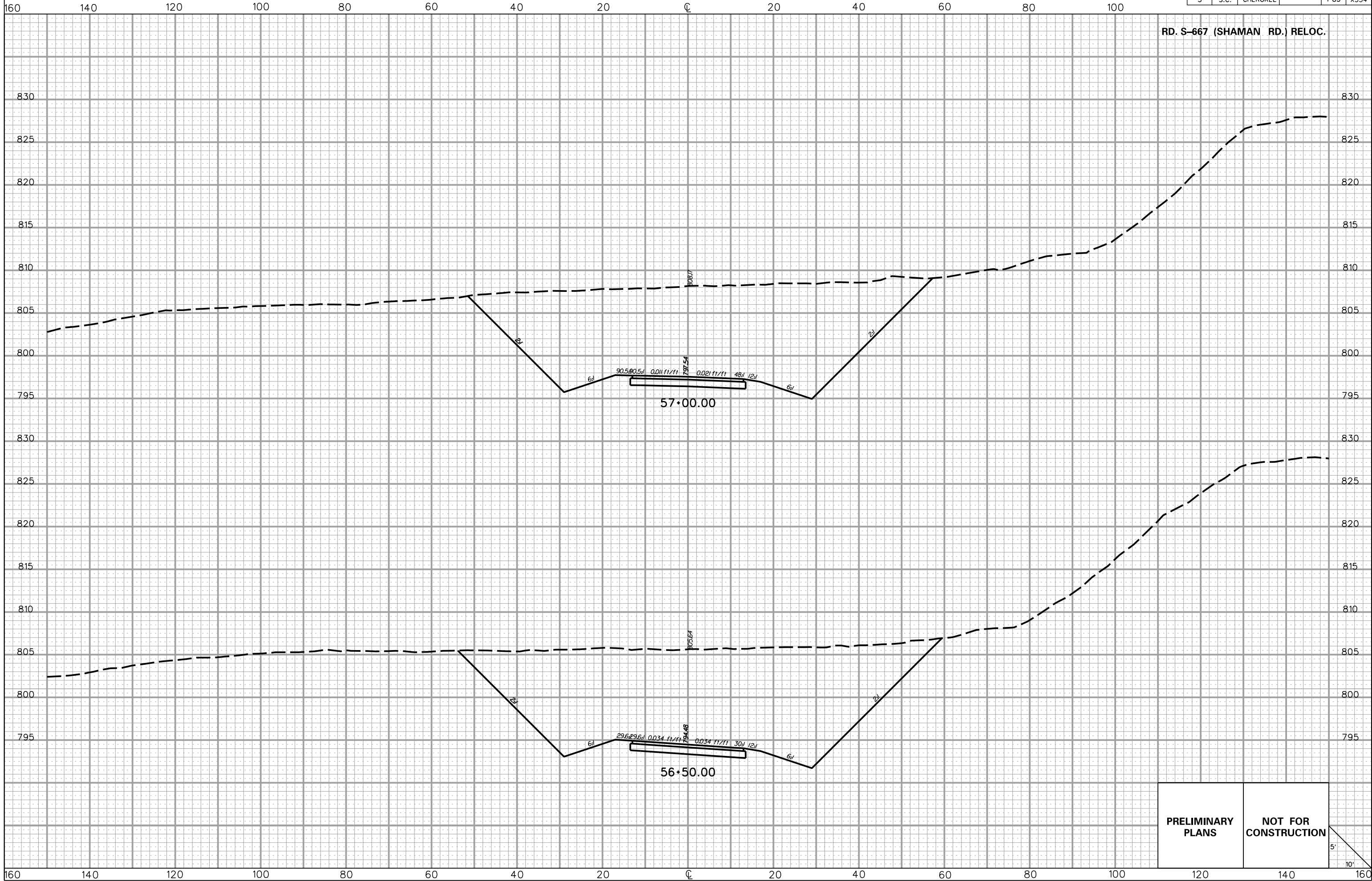
PRELIMINARY PLANS NOT FOR CONSTRUCTION

5' 10'

5/22/2017 L:\256026_185_Cherokee_County\X-Sect\FX\Exit 102\5667REL_FX.dgn

160 140 120 100 80 60 40 20 0 20 40 60 80 100 120 140 160

FED. RD. DIV. NO.	STATE	COUNTY	PROJECT ID	ROAD/ROUTE NO.	SHEET NO.
3	S.C.	CHEROKEE		I-85	X554



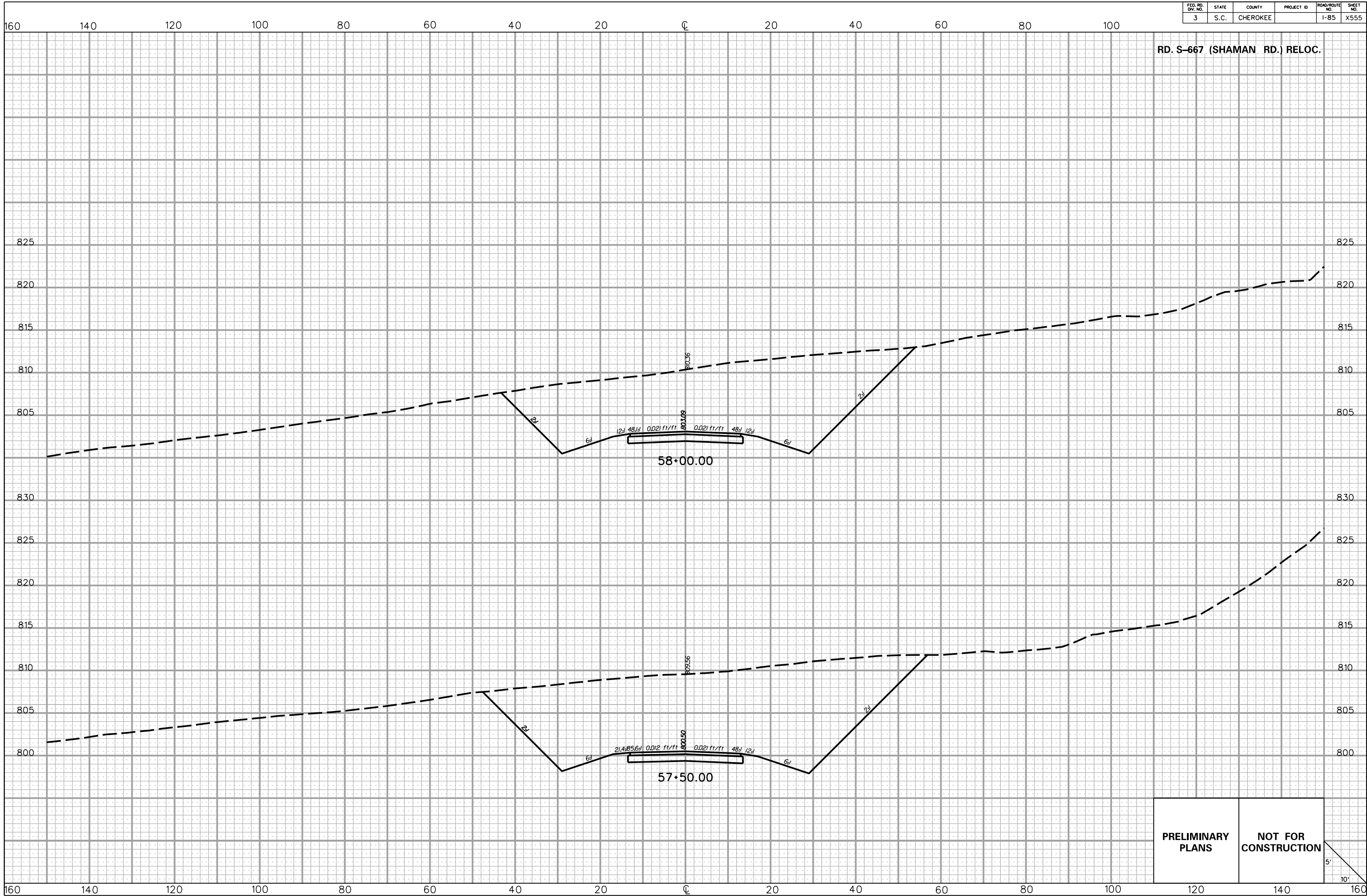
**PRELIMINARY
PLANS**

**NOT FOR
CONSTRUCTION**

5/22/2017
L:\256026_185_Cherokee_County\X-Sect\FX\Exit 102\5667REL_FX.dgn

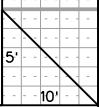
FED. RD. DIV. NO.	STATE	COUNTY	PROJECT ID	ROAD/ROUTE NO.	SHEET NO.
3	S.C.	CHEROKEE		I-85	X555

RD. S-667 (SHAMAN RD.) RELOC.



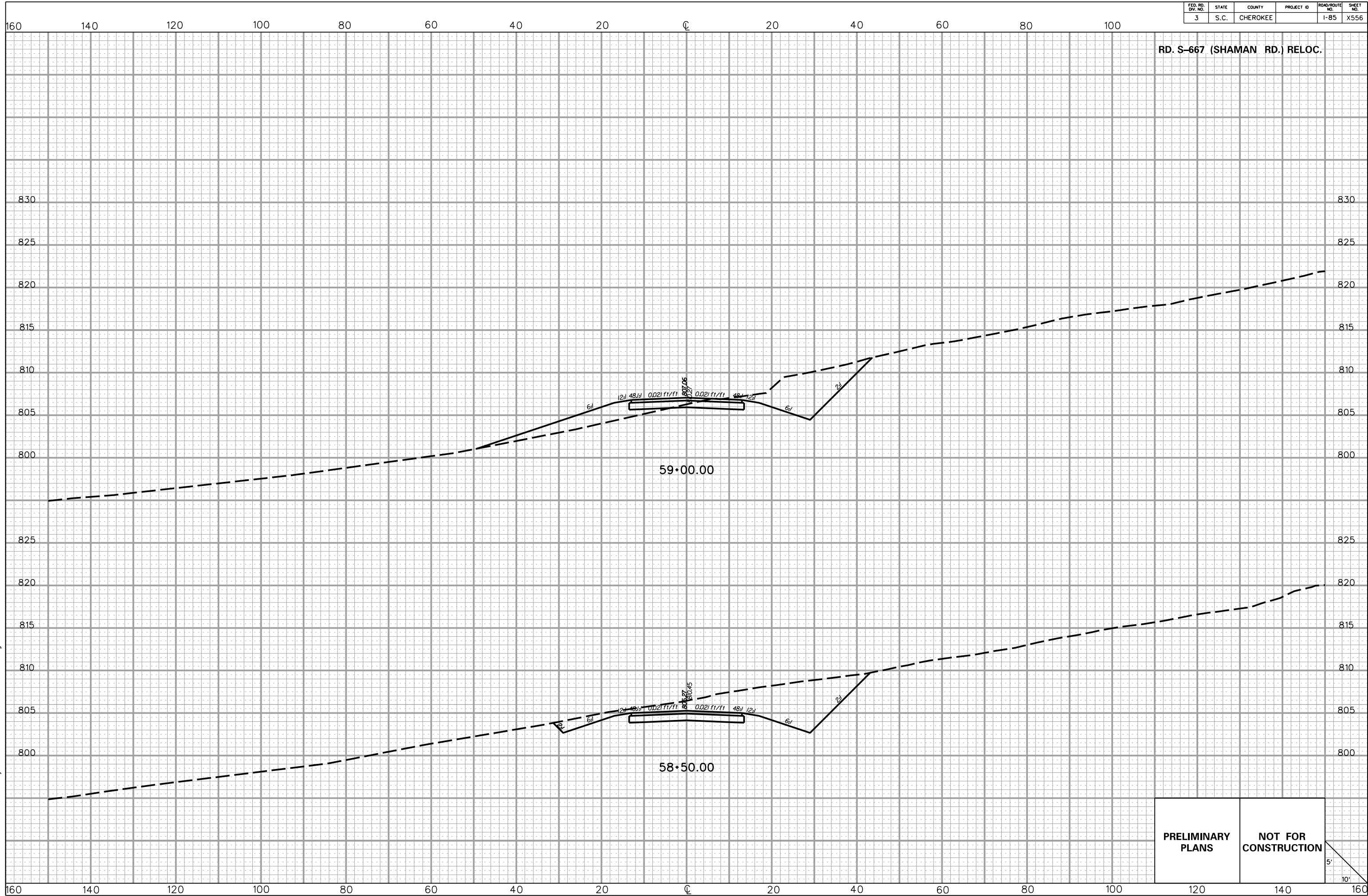
5/22/2017
L:\256026_185_Cherokee_County\X-Sect\FX\Exit 102\S667REL_FX.dgn

PRELIMINARY PLANS **NOT FOR CONSTRUCTION**



FED. RD. DIV. NO.	STATE	COUNTY	PROJECT ID	ROAD/ROUTE NO.	SHEET NO.
3	S.C.	CHEROKEE		I-85	X556

RD. S-667 (SHAMAN RD.) RELOC.



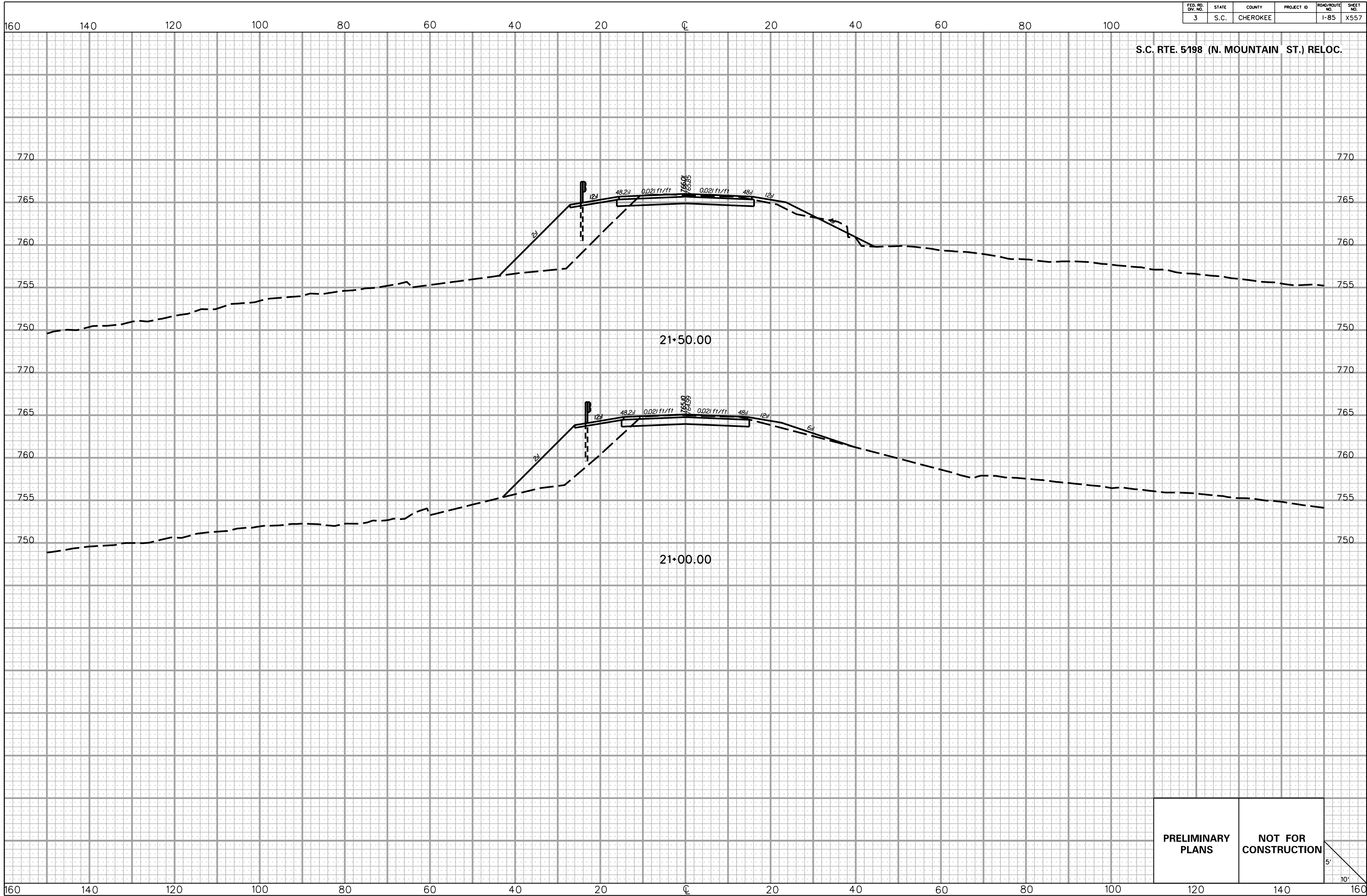
5/22/2017 L:\256026_185_Cherokee_County\X-Sect\FX\Exit 102\S667REL_FX.dgn

PRELIMINARY PLANS	NOT FOR CONSTRUCTION
------------------------------	---------------------------------

5'
10'

FED. RD. DIV. NO.	STATE	COUNTY	PROJECT ID	ROAD/ROUTE NO.	SHEET NO.
3	S.C.	CHEROKEE		I-85	X557

S.C. RTE. 5198 (N. MOUNTAIN ST.) RELOC.



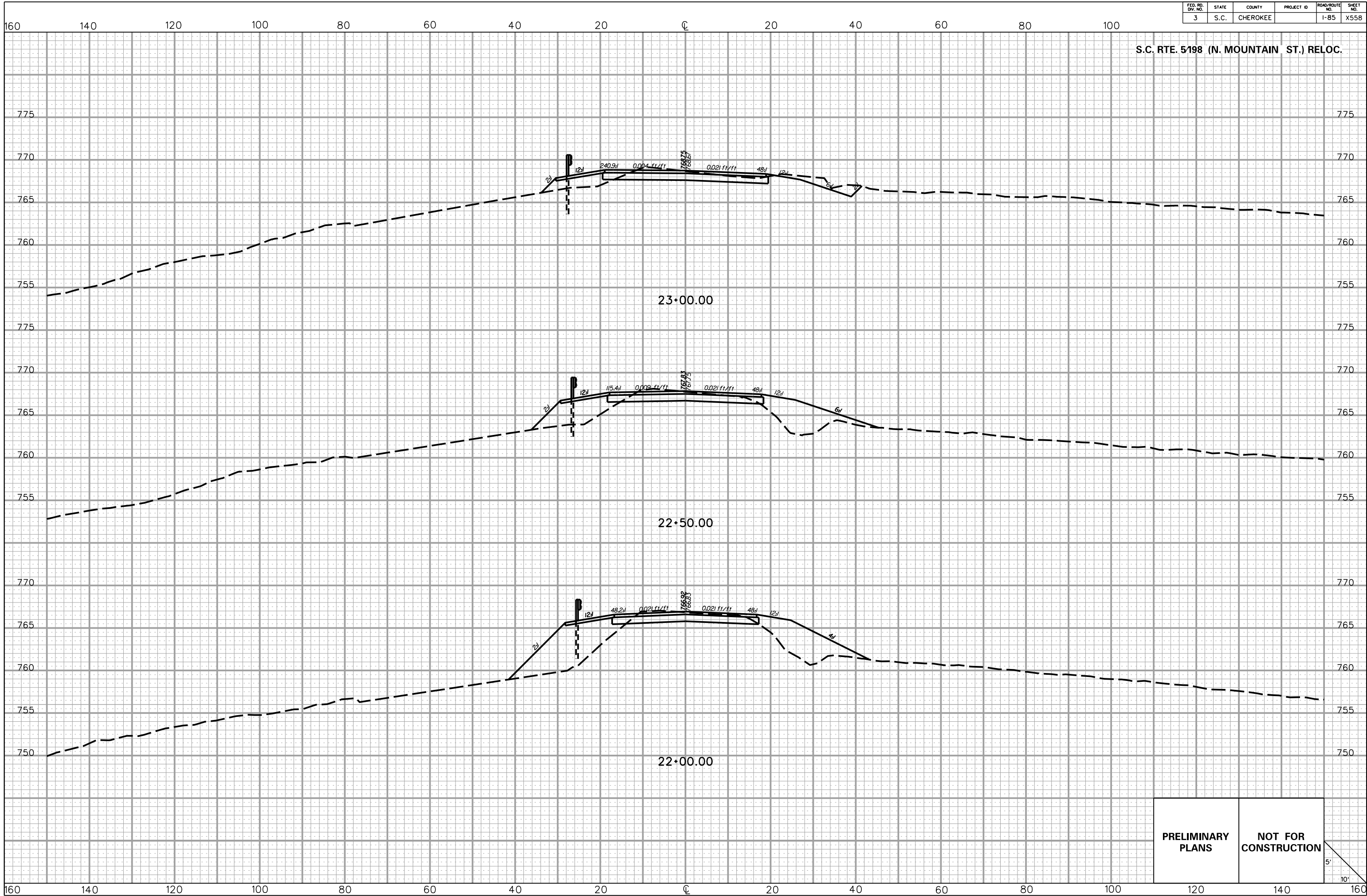
5/22/2017 L:\256026_185_Cherokee_County\X-Sect\FX\Exit 102\SCS98REL_Fx.dgn

PRELIMINARY PLANS	NOT FOR CONSTRUCTION
------------------------------	---------------------------------

5'
10'

FED. RD. DIV. NO.	STATE	COUNTY	PROJECT ID	ROAD/ROUTE NO.	SHEET NO.
3	S.C.	CHEROKEE		I-85	X558

S.C. RTE. 5198 (N. MOUNTAIN ST.) RELOC.



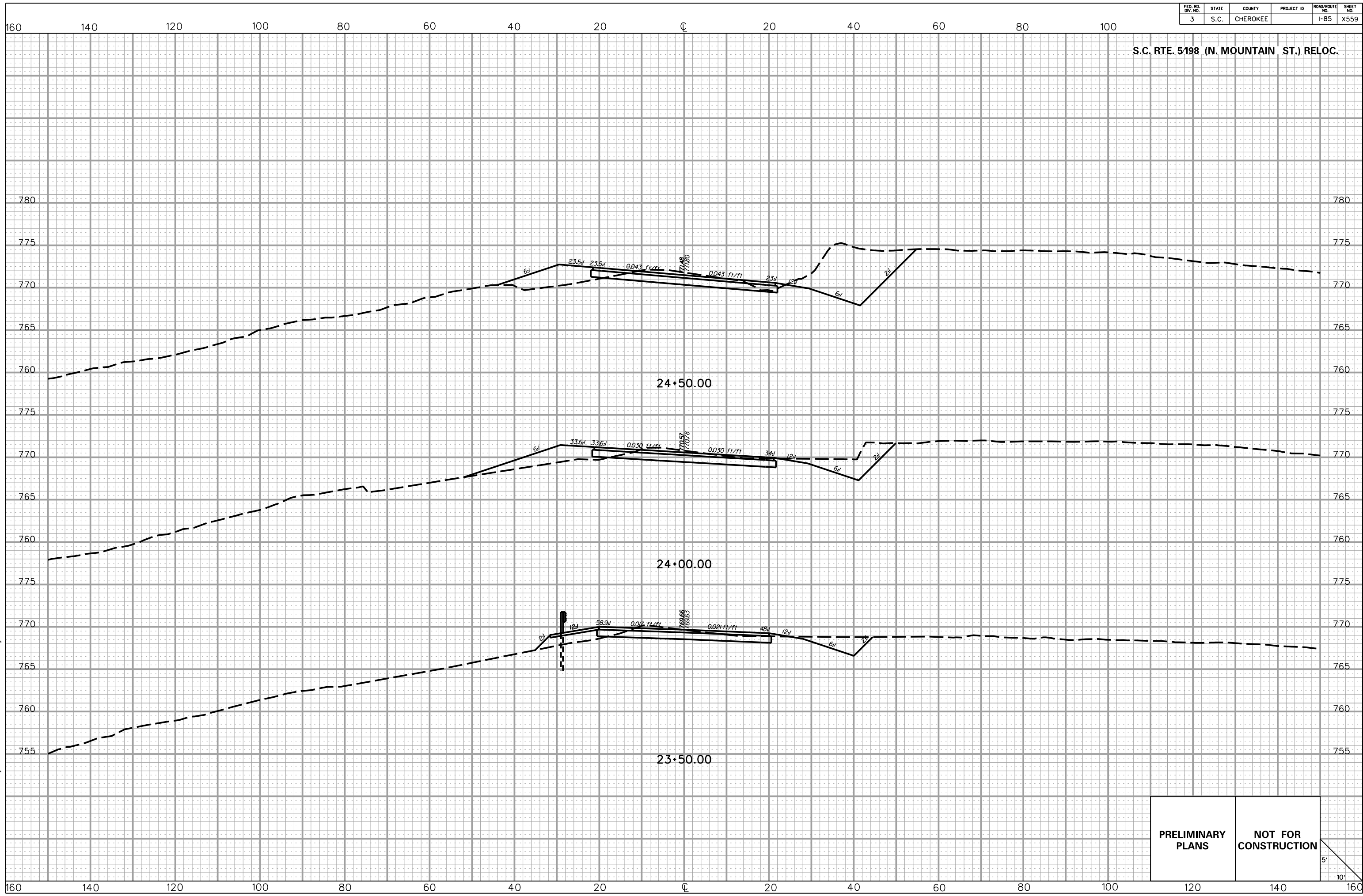
5/22/2017 L:\256026_185_Cherokee_County\X-Sect\FX\Exit 102\SCS98REL_Fx.dgn

PRELIMINARY PLANS	NOT FOR CONSTRUCTION
------------------------------	---------------------------------

5'
10'

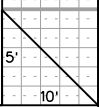
FED. RD. DIV. NO.	STATE	COUNTY	PROJECT ID	ROAD/ROUTE NO.	SHEET NO.
3	S.C.	CHEROKEE		I-85	X559

S.C. RTE. 5198 (N. MOUNTAIN ST.) RELOC.




5/22/2017 L:\256026_185_Cherokee_County\X-Sect\FX\Exit 102\SCS98REL_Fx.dgn

PRELIMINARY PLANS **NOT FOR CONSTRUCTION**



FED. RD. DIV. NO.	STATE	COUNTY	PROJECT ID	ROAD/ROUTE NO.	SHEET NO.
3	S.C.	CHEROKEE		I-85	X560

S.C. RTE. 5198 (N. MOUNTAIN ST.) RELOC.



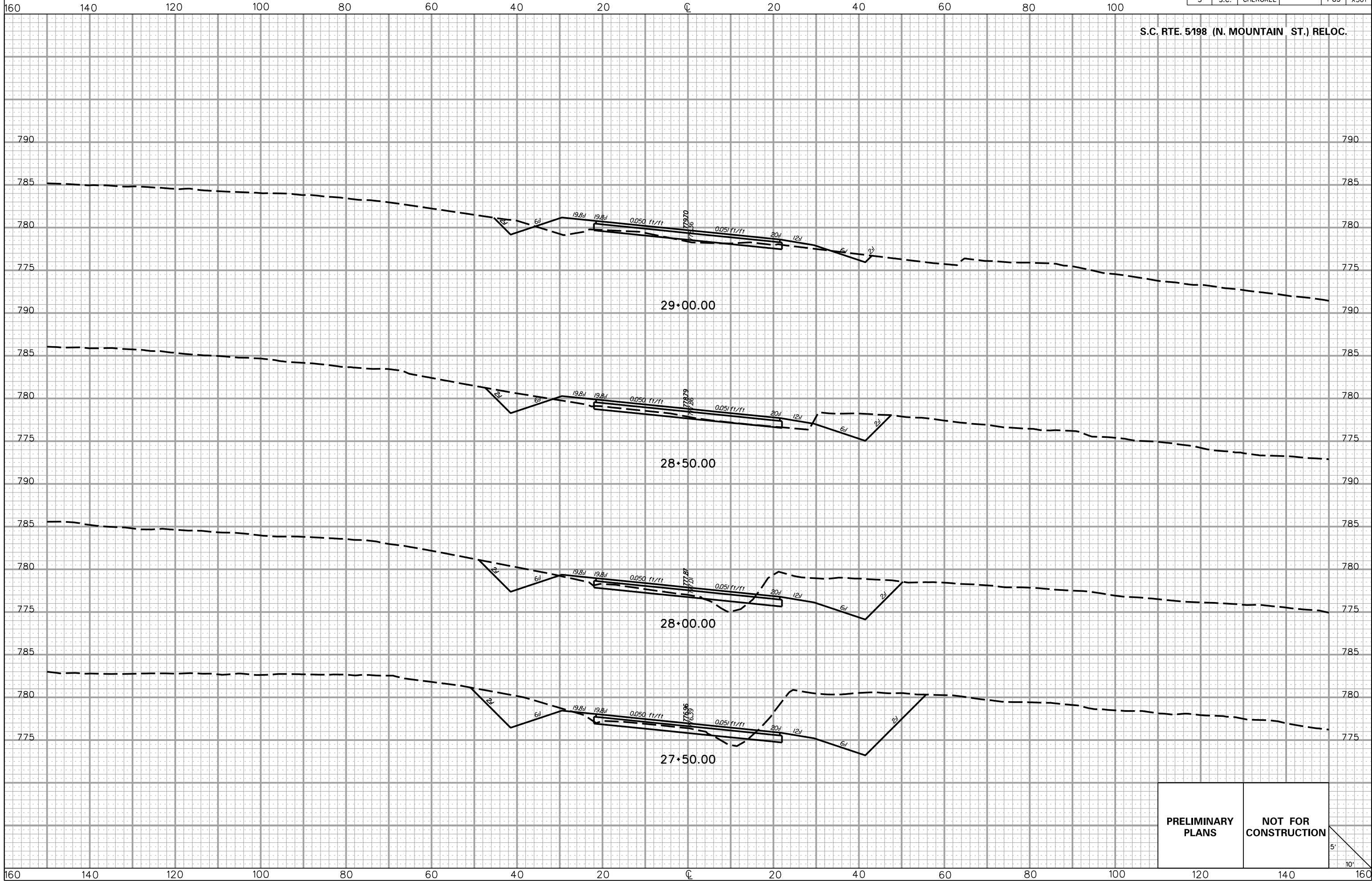
5/22/2017 L:\256026_185_Cherokee_County\X-Sect\FX\Exit 102\SCS98REL_Fx.dgn

PRELIMINARY PLANS	NOT FOR CONSTRUCTION
------------------------------	---------------------------------

5'
10'

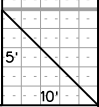
FED. RD. DIV. NO.	STATE	COUNTY	PROJECT ID	ROAD/ROUTE NO.	SHEET NO.
3	S.C.	CHEROKEE		I-85	X561

S.C. RTE. 5198 (N. MOUNTAIN ST.) RELOC.



**PRELIMINARY
PLANS**


**NOT FOR
CONSTRUCTION**



5/22/2017 L:\256026_185_Cherokee_County\X-Sect\FX\Exit 102\SCS98REL_Fx.dgn

FED. RD. DIV. NO.	STATE	COUNTY	PROJECT ID	ROAD/ROUTE NO.	SHEET NO.
3	S.C.	CHEROKEE		I-85	X562

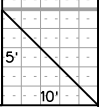
S.C. RTE. 5198 (N. MOUNTAIN ST.) RELOC.



5/22/2017 L:\256026_185_Cherokee_County\X-Sect\FX\Exit 102\SCS98REL_Fx.dgn

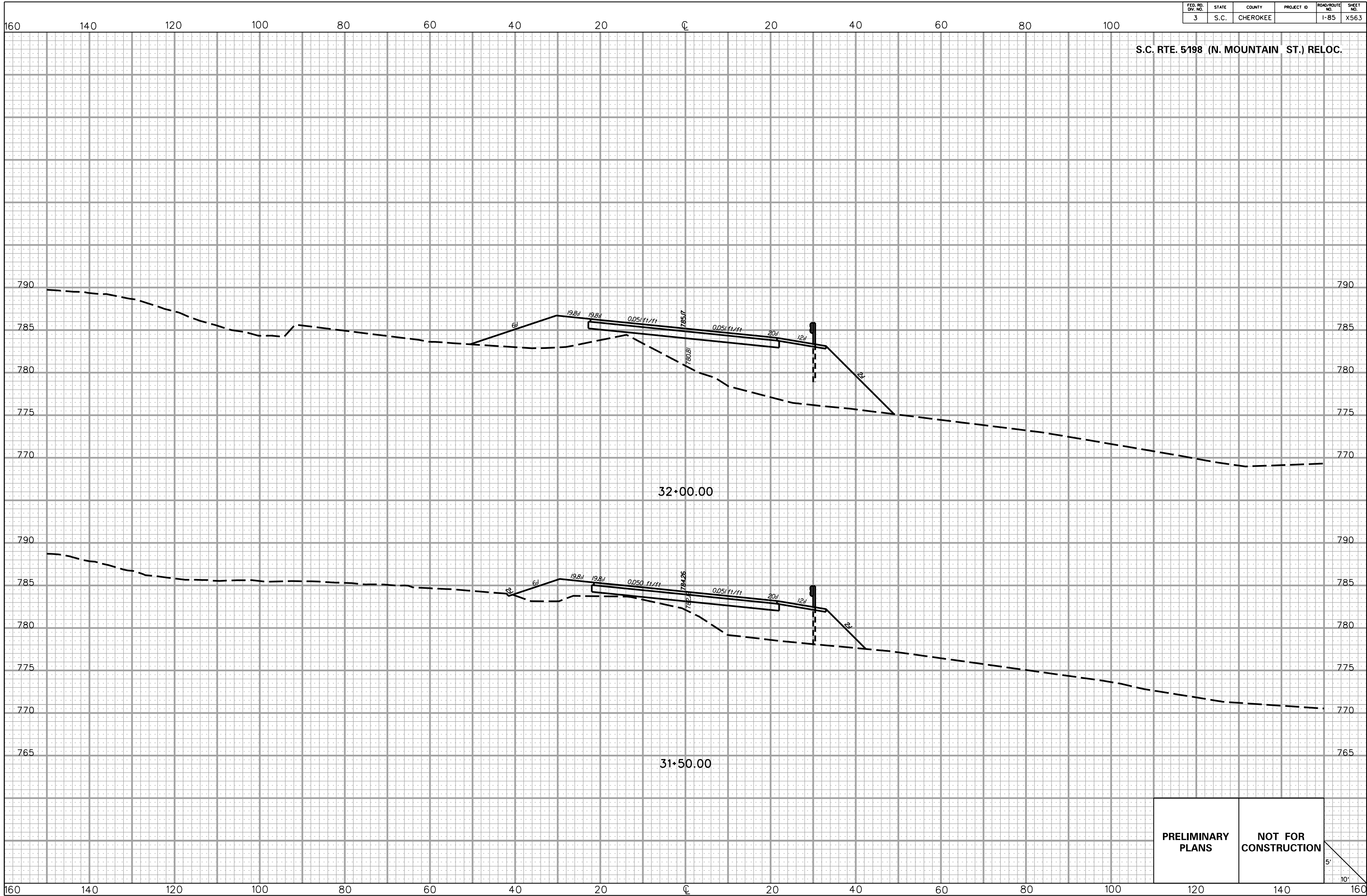
**PRELIMINARY
PLANS**

**NOT FOR
CONSTRUCTION**



FED. RD. DIV. NO.	STATE	COUNTY	PROJECT ID	ROAD/ROUTE NO.	SHEET NO.
3	S.C.	CHEROKEE		I-85	X563

S.C. RTE. 5198 (N. MOUNTAIN ST.) RELOC.



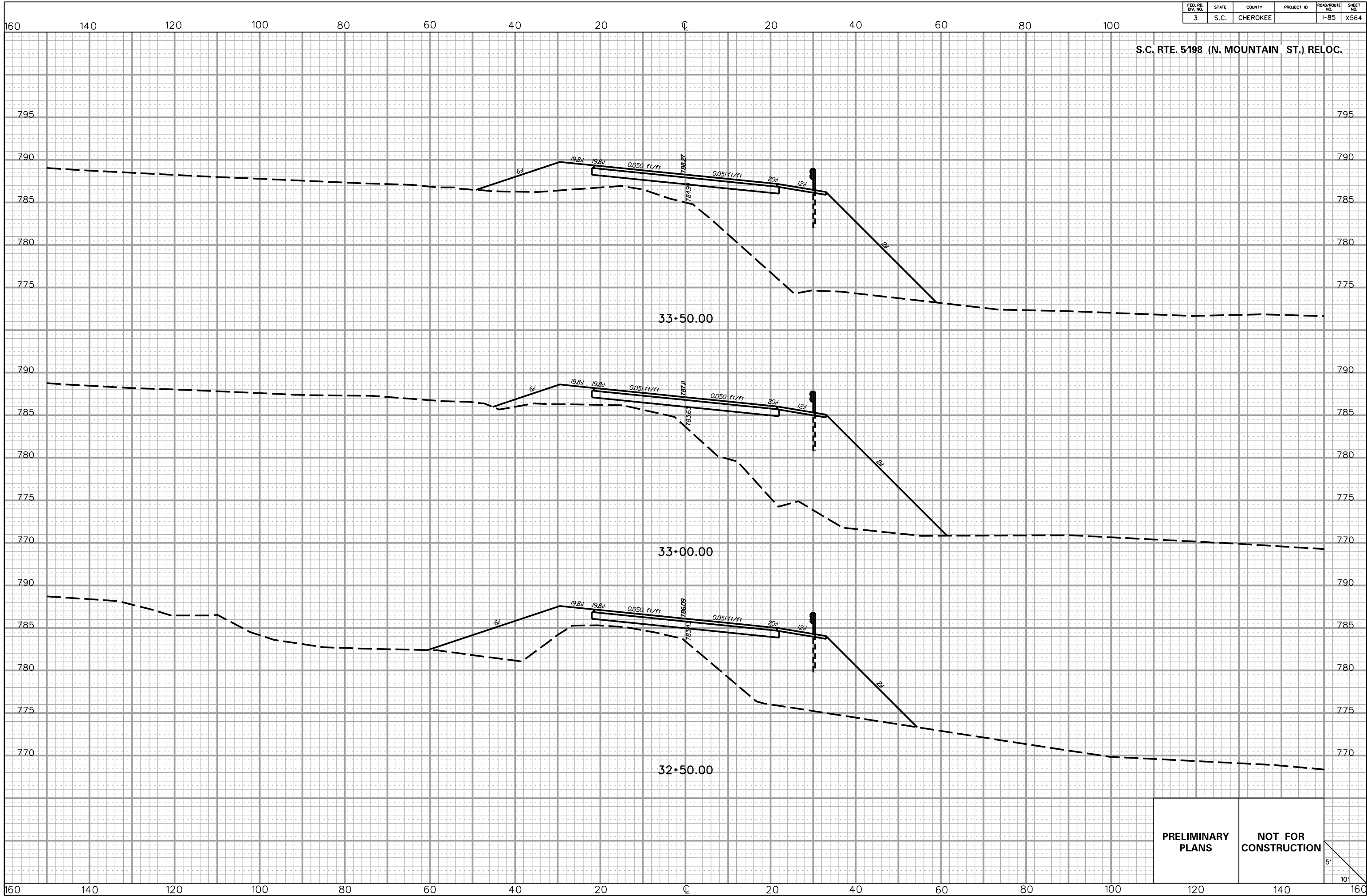
PRELIMINARY PLANS **NOT FOR CONSTRUCTION**

5'
10'

5/22/2017 L:\256026_185_Cherokee_County\X-Sect\FX\Exit 102\SC598REL_Fx.dgn

FED. RD. DIV. NO.	STATE	COUNTY	PROJECT ID	ROAD/ROUTE NO.	SHEET NO.
3	S.C.	CHEROKEE		I-85	X564

S.C. RTE. 5198 (N. MOUNTAIN ST.) RELOC.



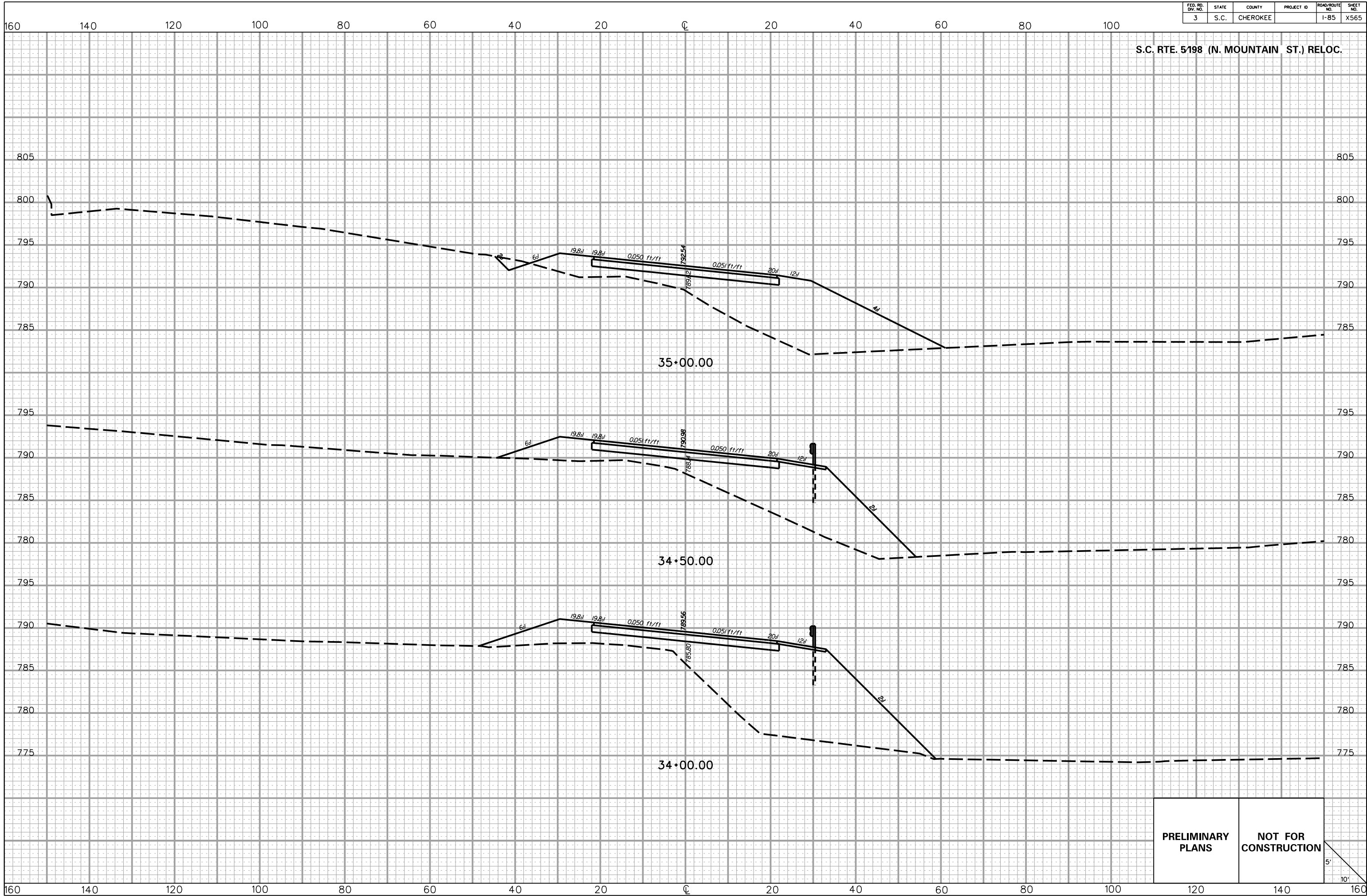
5/22/2017 L:\256026_185_Cherokee_County\X-Sect\FX\Exit 102\SC598REL_Fx.dgn

PRELIMINARY PLANS **NOT FOR CONSTRUCTION**

5'
10'

FED. RD. DIV. NO.	STATE	COUNTY	PROJECT ID	ROAD/ROUTE NO.	SHEET NO.
3	S.C.	CHEROKEE		I-85	X565

S.C. RTE. 5198 (N. MOUNTAIN ST.) RELOC.



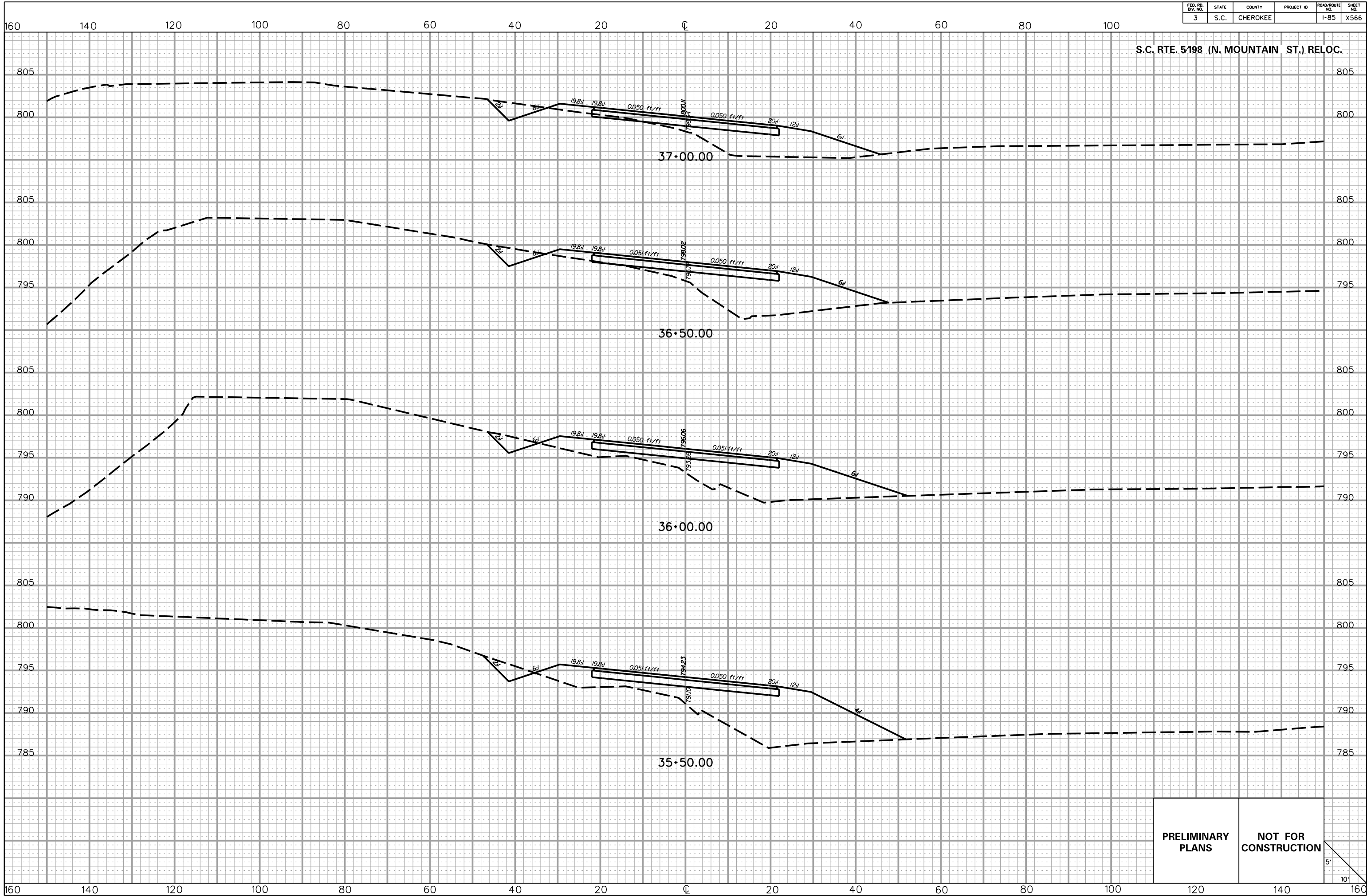
5/22/2017 L:\256026_185_Cherokee_County\X-Sect\FX\Exit 102\SCS98REL_Fx.dgn

PRELIMINARY PLANS	NOT FOR CONSTRUCTION
------------------------------	---------------------------------

5'
10'

FED. RD. DIV. NO.	STATE	COUNTY	PROJECT ID	ROAD/ROUTE NO.	SHEET NO.
3	S.C.	CHEROKEE		I-85	X566

S.C. RTE. 5198 (N. MOUNTAIN ST.) RELOC.



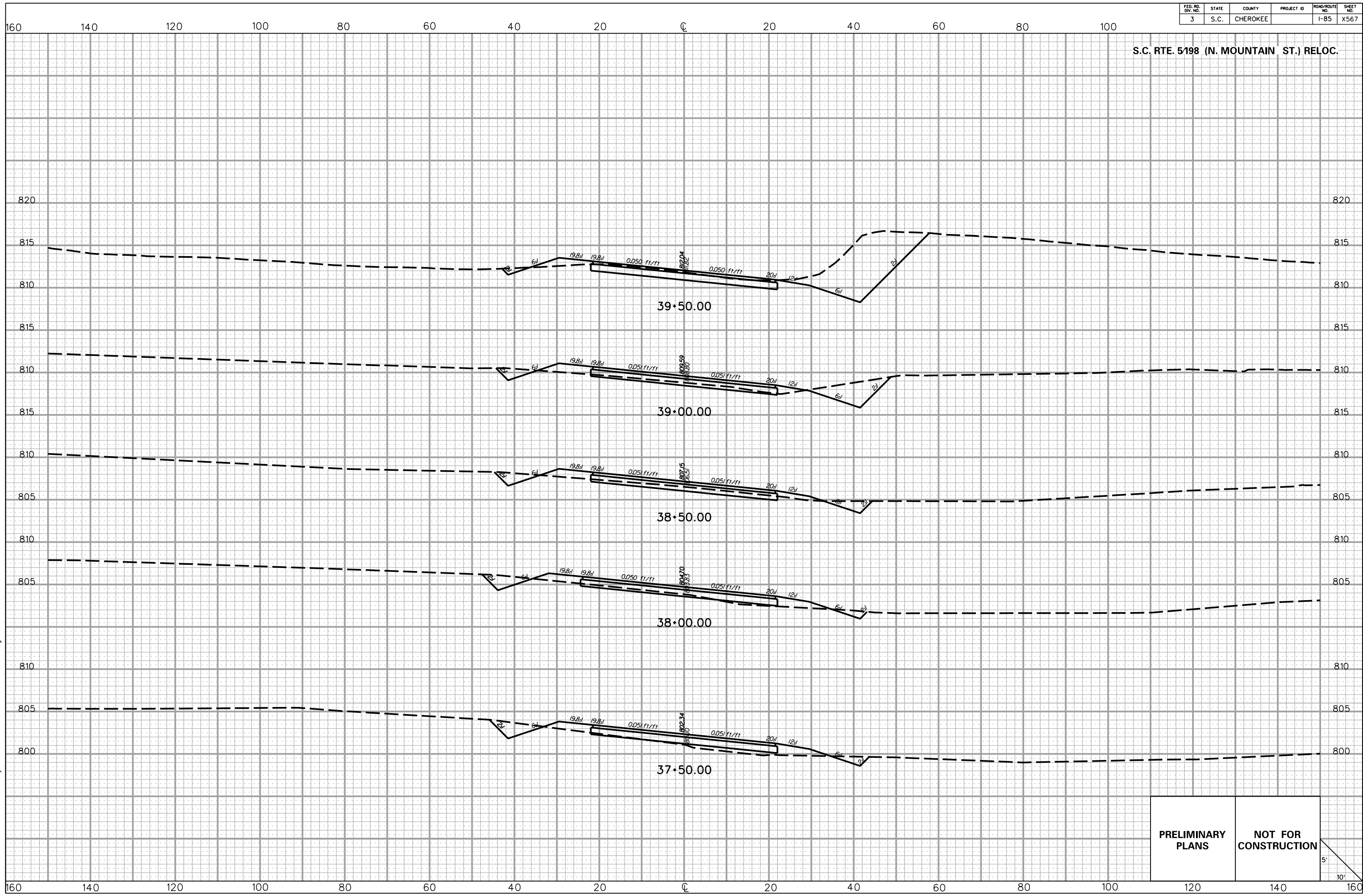
5/22/2017 L:\256026_185_Cherokee_County\X-Sect\FX\Exit 102\SCS98REL_Fx.dgn

PRELIMINARY PLANS	NOT FOR CONSTRUCTION
------------------------------	---------------------------------

5'
10'

FED. RD. DIV. NO.	STATE	COUNTY	PROJECT ID	ROAD/ROUTE NO.	SHEET NO.
3	S.C.	CHEROKEE		I-85	X567

S.C. RTE. 5198 (N. MOUNTAIN ST.) RELOC.

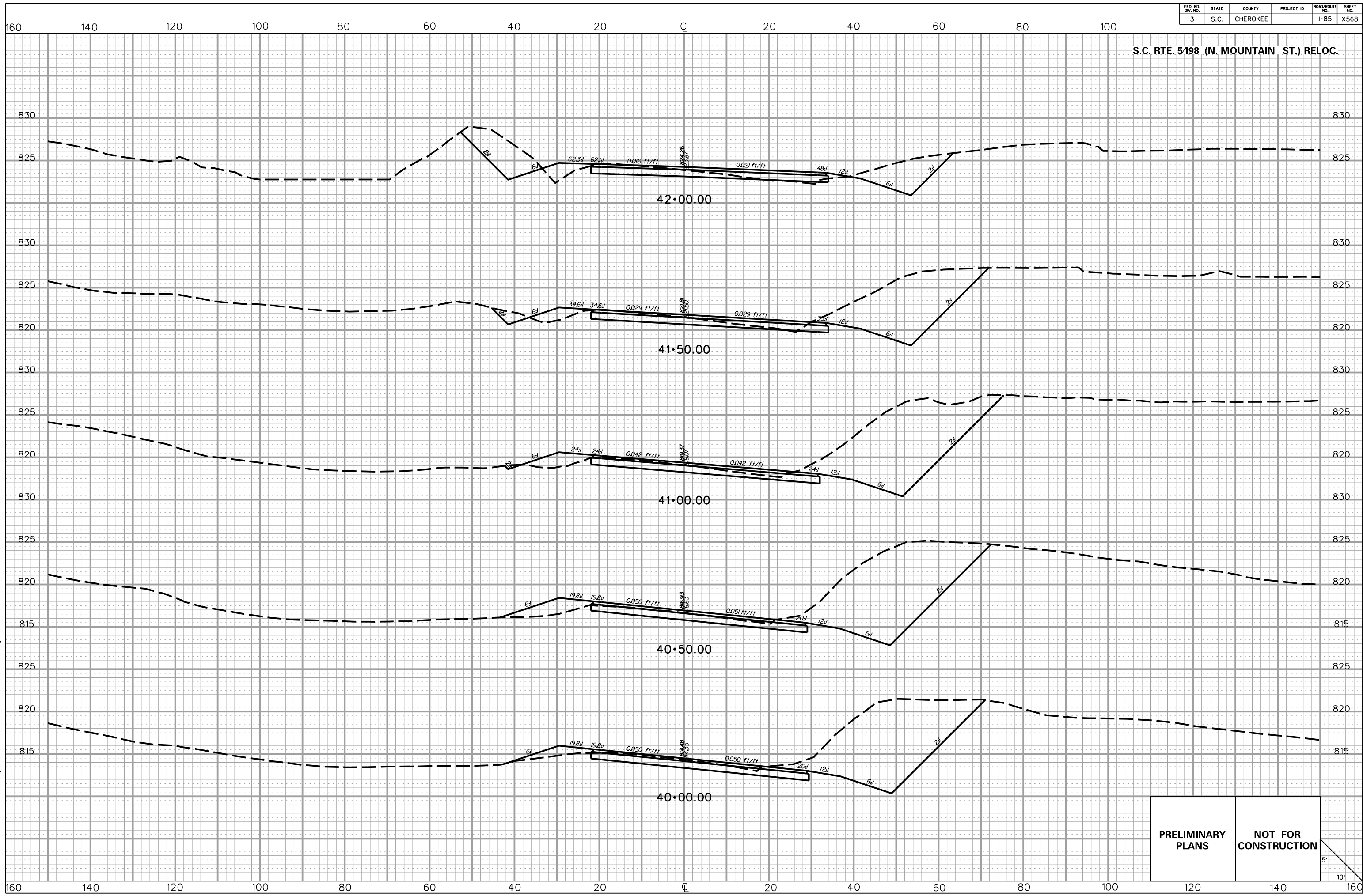


PRELIMINARY PLANS **NOT FOR CONSTRUCTION**

5/22/2017 L:\256026_185_Cherokee_County\X_Sect\FX\Exit 102\SCS98REL_Fx.dgn

FED. RD. DIV. NO.	STATE	COUNTY	PROJECT ID	ROAD/ROUTE NO.	SHEET NO.
3	S.C.	CHEROKEE		I-85	X568

S.C. RTE. 5198 (N. MOUNTAIN ST.) RELOC.



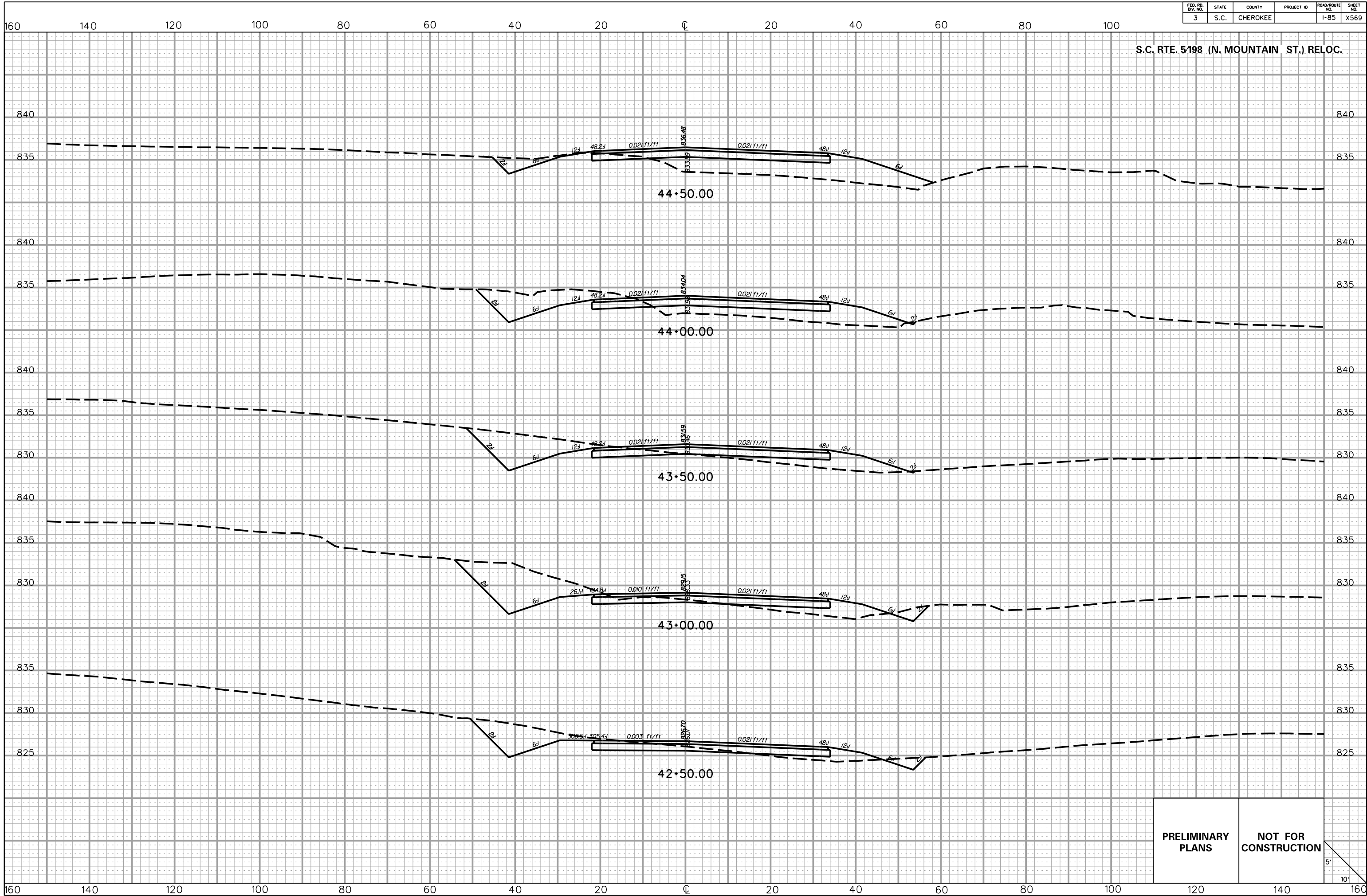
5/22/2017
L:\256026_185_Cherokee_County\X-Sect\FX\Exit 102\SCS98REL_Fx.dgn

PRELIMINARY PLANS	NOT FOR CONSTRUCTION
------------------------------	---------------------------------

5'
10'

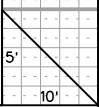
FED. RD. DIV. NO.	STATE	COUNTY	PROJECT ID	ROAD/ROUTE NO.	SHEET NO.
3	S.C.	CHEROKEE		I-85	X569

S.C. RTE. 5198 (N. MOUNTAIN ST.) RELOC.




5/22/2017 L:\256026_185_Cherokee_County\X-Sect\FX\Exit 102\SCS98REL_Fx.dgn

PRELIMINARY PLANS **NOT FOR CONSTRUCTION**



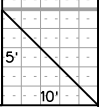
FED. RD. DIV. NO.	STATE	COUNTY	PROJECT ID	ROAD/ROUTE NO.	SHEET NO.
3	S.C.	CHEROKEE		I-85	X570

S.C. RTE. 5198 (N. MOUNTAIN ST.) RELOC.



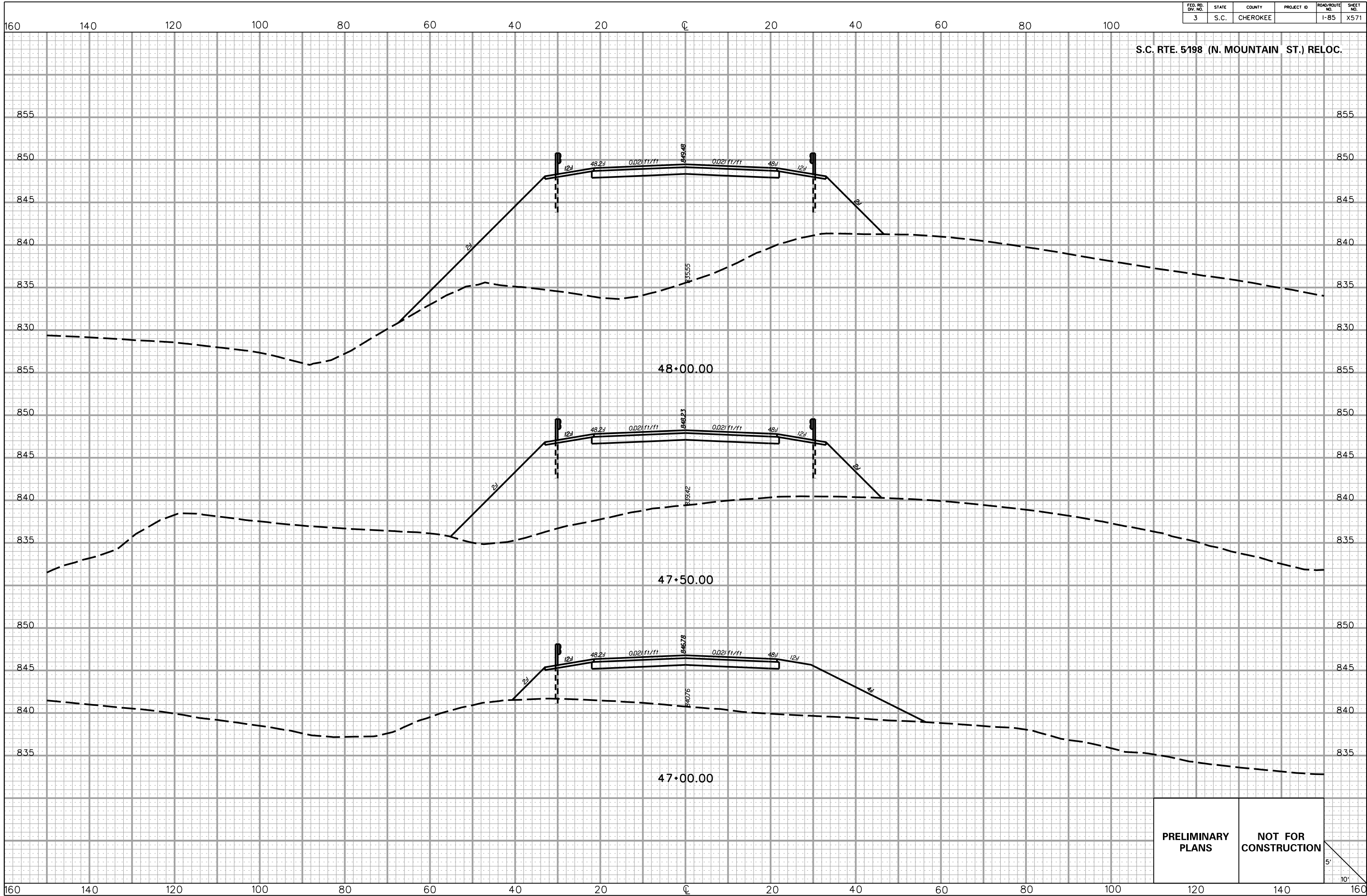
5/22/2017 L:\256026_185_Cherokee_County\X-Sect\FX\Exit 102\SC598REL_Fx.dgn

PRELIMINARY PLANS **NOT FOR CONSTRUCTION**



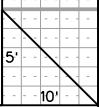
FED. RD. DIV. NO.	STATE	COUNTY	PROJECT ID	ROAD/ROUTE NO.	SHEET NO.
3	S.C.	CHEROKEE		I-85	X571

S.C. RTE. 5198 (N. MOUNTAIN ST.) RELOC.



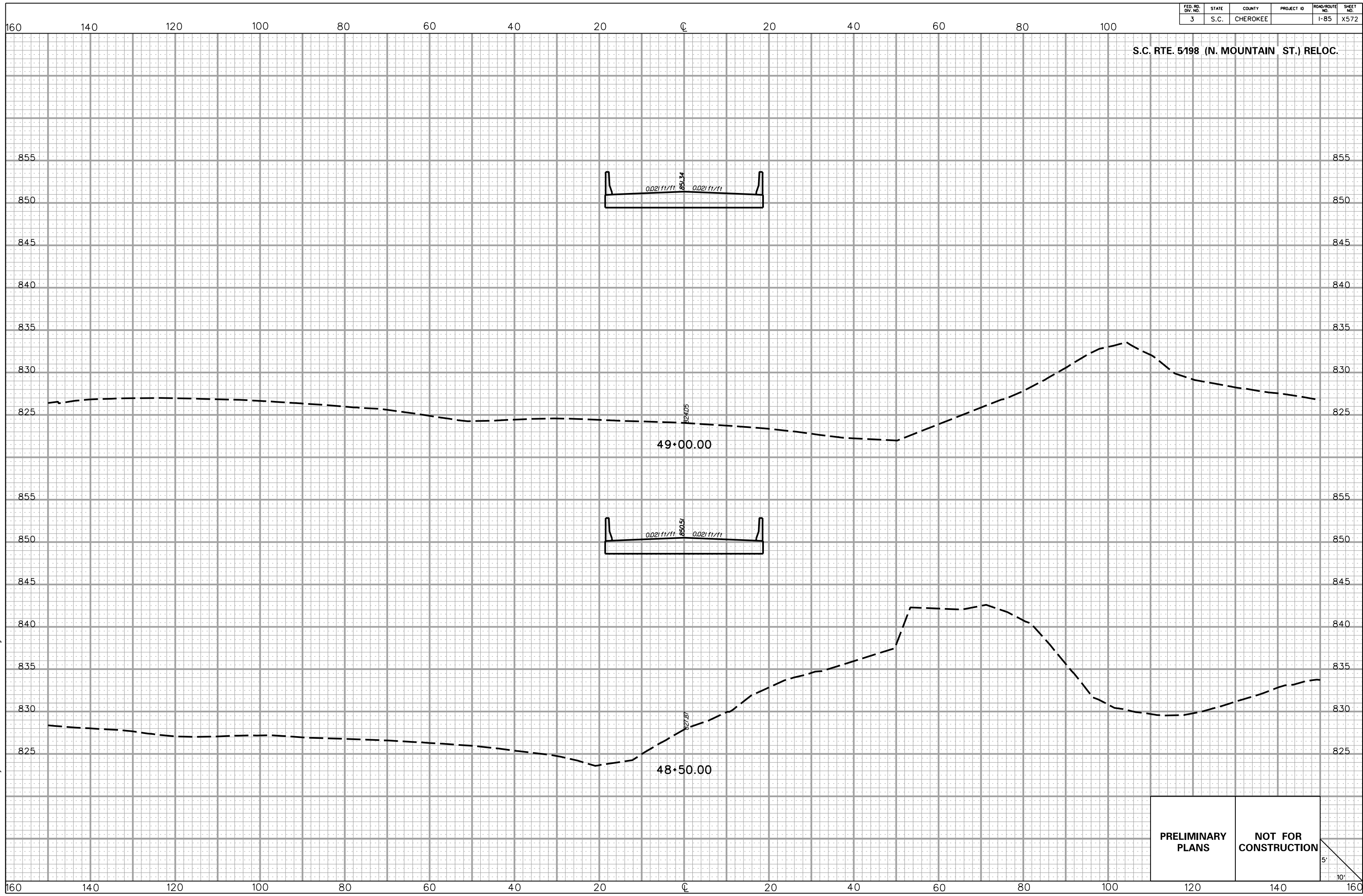
5/22/2017 L:\256026_185_Cherokee_County\X-Sect\FX\Exit 102\SCS98REL_Fx.dgn

PRELIMINARY PLANS **NOT FOR CONSTRUCTION**



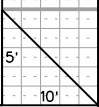
FED. RD. DIV. NO.	STATE	COUNTY	PROJECT ID	ROAD/ROUTE NO.	SHEET NO.
3	S.C.	CHEROKEE		I-85	X572

S.C. RTE. 5198 (N. MOUNTAIN ST.) RELOC.



5/22/2017
L:\256026_185_Cherokee_County\X-Sect\FX\Exit 102\SCS98REL_Fx.dgn

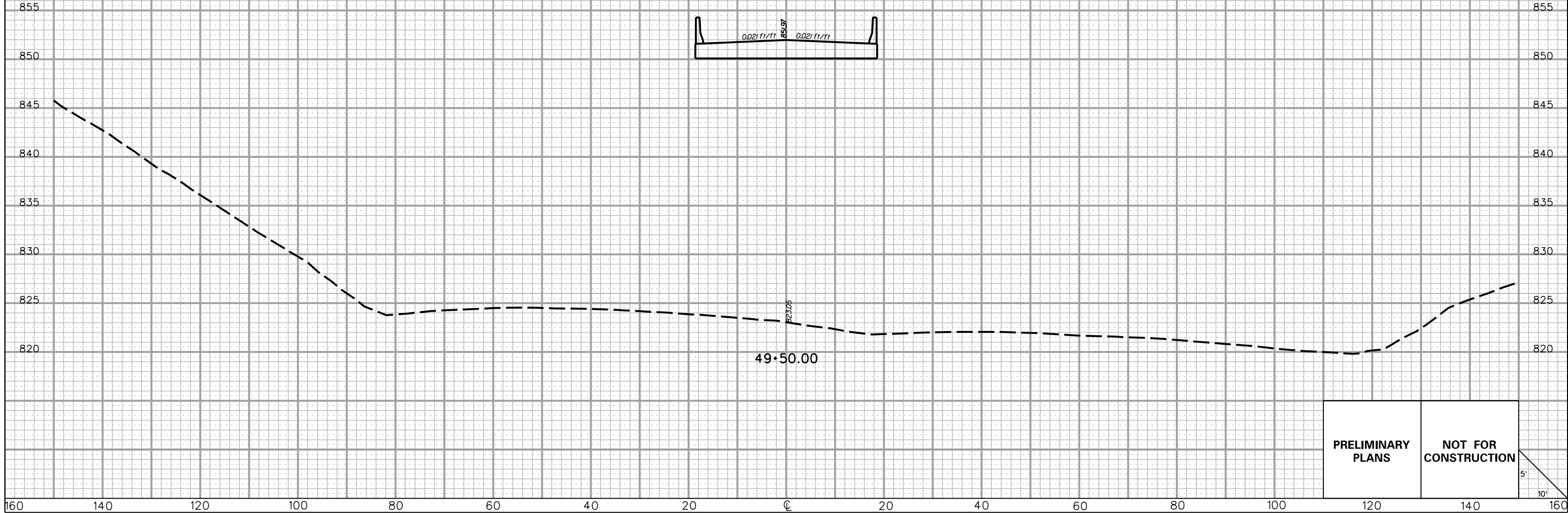
PRELIMINARY PLANS
NOT FOR CONSTRUCTION



FED. RD. DIV. NO.	STATE	COUNTY	PROJECT ID	ROAD/ROUTE NO.	SHEET NO.
3	S.C.	CHEROKEE		I-85	X573

160 140 120 100 80 60 40 20 0 20 40 60 80 100

S.C. RTE. 5198 (N. MOUNTAIN ST.) RELOC.



5/22/2017 L:\256026_185_Cherokee_County\X-Sect\FX\Exit 102\SC598REL_Fx.dgn

PRELIMINARY PLANS	NOT FOR CONSTRUCTION
------------------------------	---------------------------------

5'
10'

160 140 120 100 80 60 40 20 0 20 40 60 80 100 120 140 160

FED. RD. DIV. NO.	STATE	COUNTY	PROJECT ID	ROAD/ROUTE NO.	SHEET NO.
3	S.C.	CHEROKEE		I-85	X574

160 140 120 100 80 60 40 20 0 20 40 60 80 100

S.C. RTE. 5198 (N. MOUNTAIN ST.) RELOC.



5/22/2017
L:\256026_185_Cherokee_County\X-Sect\FX\Exit 102\SC598REL_Fx.dgn

**PRELIMINARY
PLANS**

**NOT FOR
CONSTRUCTION**

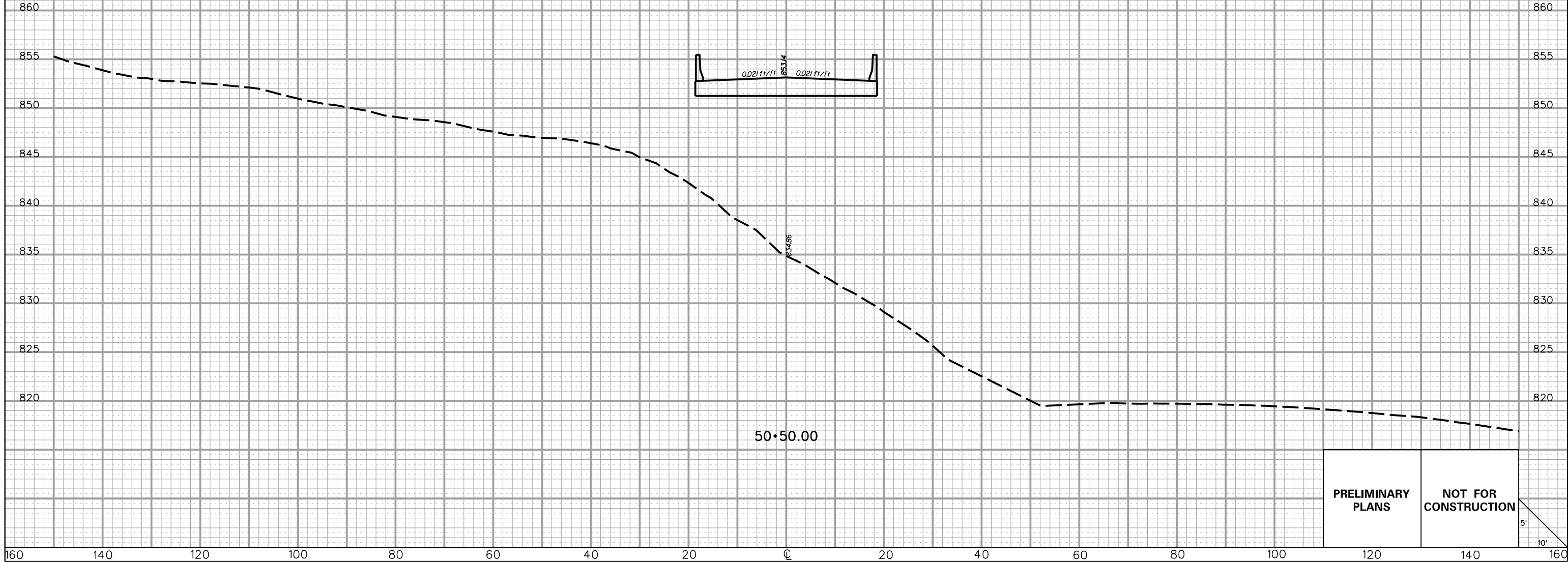
5'
10'

160 140 120 100 80 60 40 20 0 20 40 60 80 100 120 140 160

FED. RD. DIV. NO.	STATE	COUNTY	PROJECT ID	ROAD/ROUTE NO.	SHEET NO.
3	S.C.	CHEROKEE		I-85	X575

160 140 120 100 80 60 40 20 0 20 40 60 80 100

S.C. RTE. 5198 (N. MOUNTAIN ST.) RELOC.



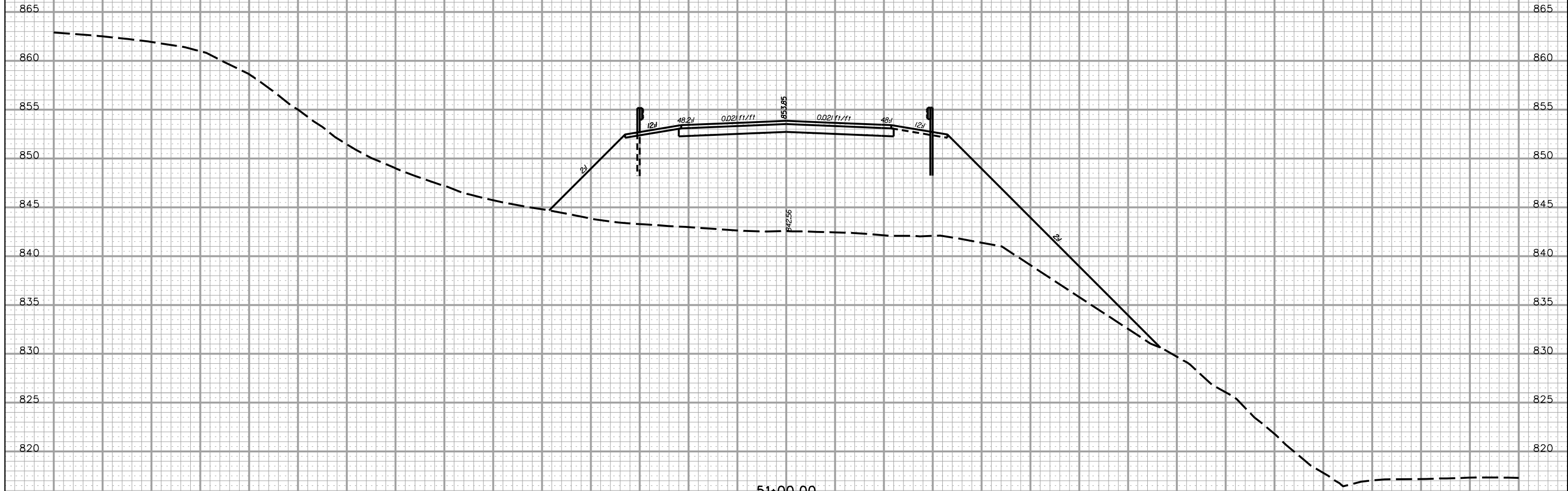
5/22/2017 L:\256026_185_Cherokee_County\X-Sect\FX\Exit 102\SCS98REL_Fx.dgn

160 140 120 100 80 60 40 20 0 20 40 60 80 100 120 140 160

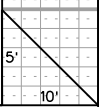
FED. RD. DIV. NO.	STATE	COUNTY	PROJECT ID	ROAD/ROUTE NO.	SHEET NO.
3	S.C.	CHEROKEE		I-85	X576

160 140 120 100 80 60 40 20 0 20 40 60 80 100

S.C. RTE. 5198 (N. MOUNTAIN ST.) RELOC.



PRELIMINARY PLANS NOT FOR CONSTRUCTION

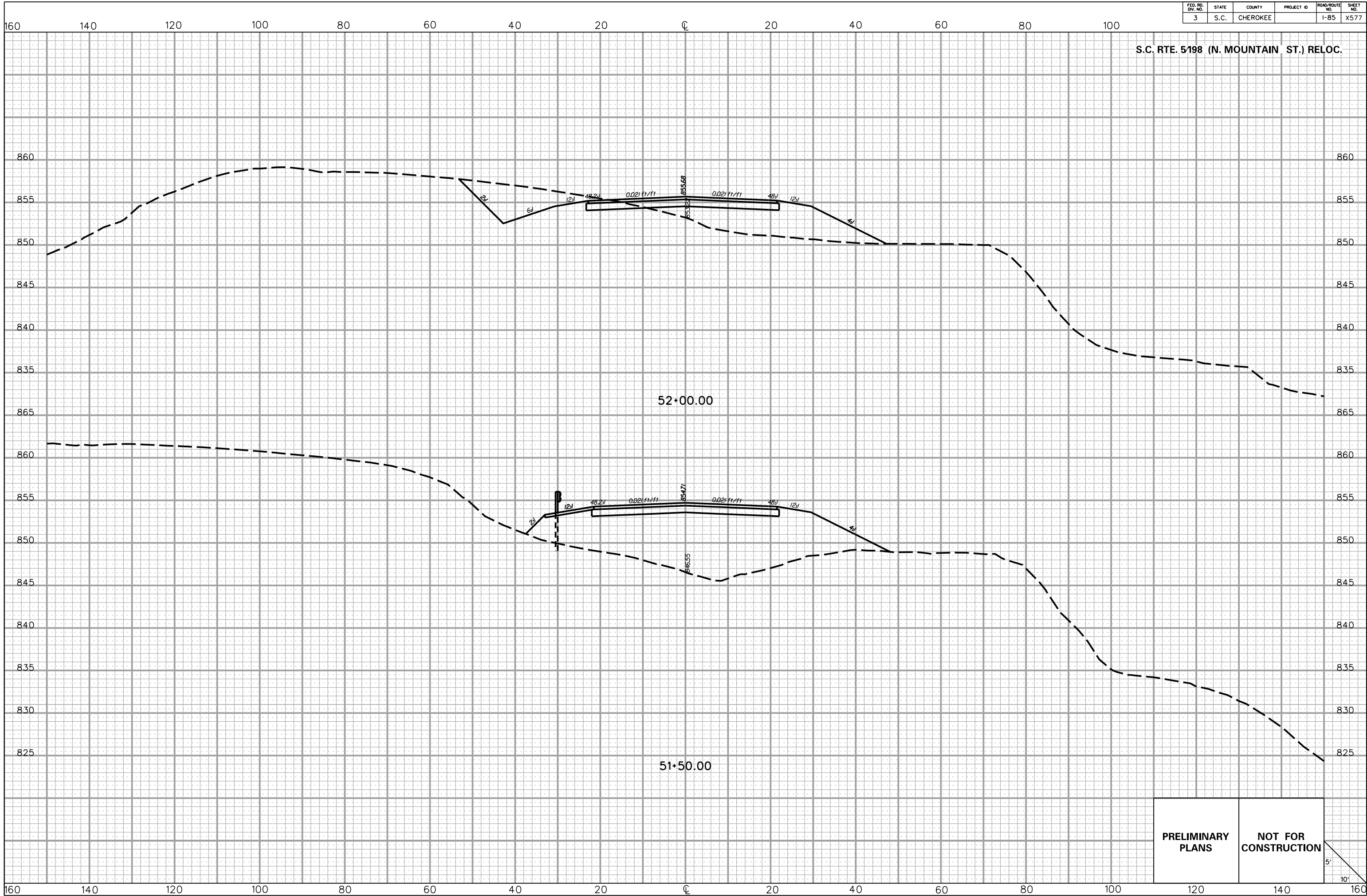


5/22/2017 L:\256026_185_Cherokee_County\X-Sect\FX\Exit 102\SC598REL_Fx.dgn

160 140 120 100 80 60 40 20 0 20 40 60 80 100 120 140 160

FED. RD. DIV. NO.	STATE	COUNTY	PROJECT ID	ROAD/ROUTE NO.	SHEET NO.
3	S.C.	CHEROKEE		I-85	X577

S.C. RTE. 5198 (N. MOUNTAIN ST.) RELOC.



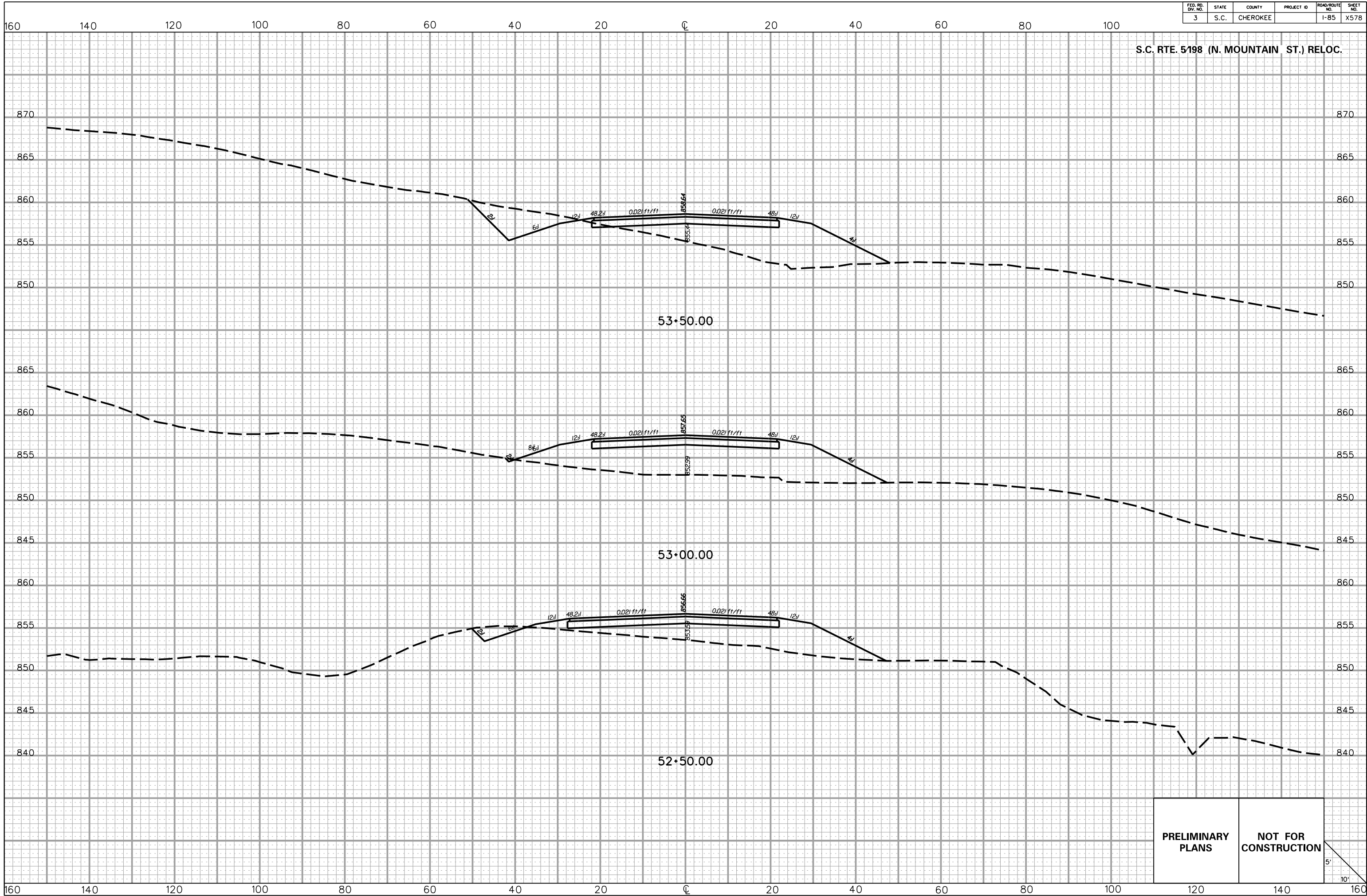
PRELIMINARY PLANS **NOT FOR CONSTRUCTION**

5'
10'

5/22/2017
L:\256026_185_Cherokee_County\X-Sect\FX\Exit 102\SCS98REL_Fx.dgn

FED. RD. DIV. NO.	STATE	COUNTY	PROJECT ID	ROAD/ROUTE NO.	SHEET NO.
3	S.C.	CHEROKEE		I-85	X578

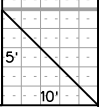
S.C. RTE. 5198 (N. MOUNTAIN ST.) RELOC.



5/22/2017 L:\256026_185_Cherokee_County\X-Sect\FX\Exit 102\SCS98REL_Fx.dgn

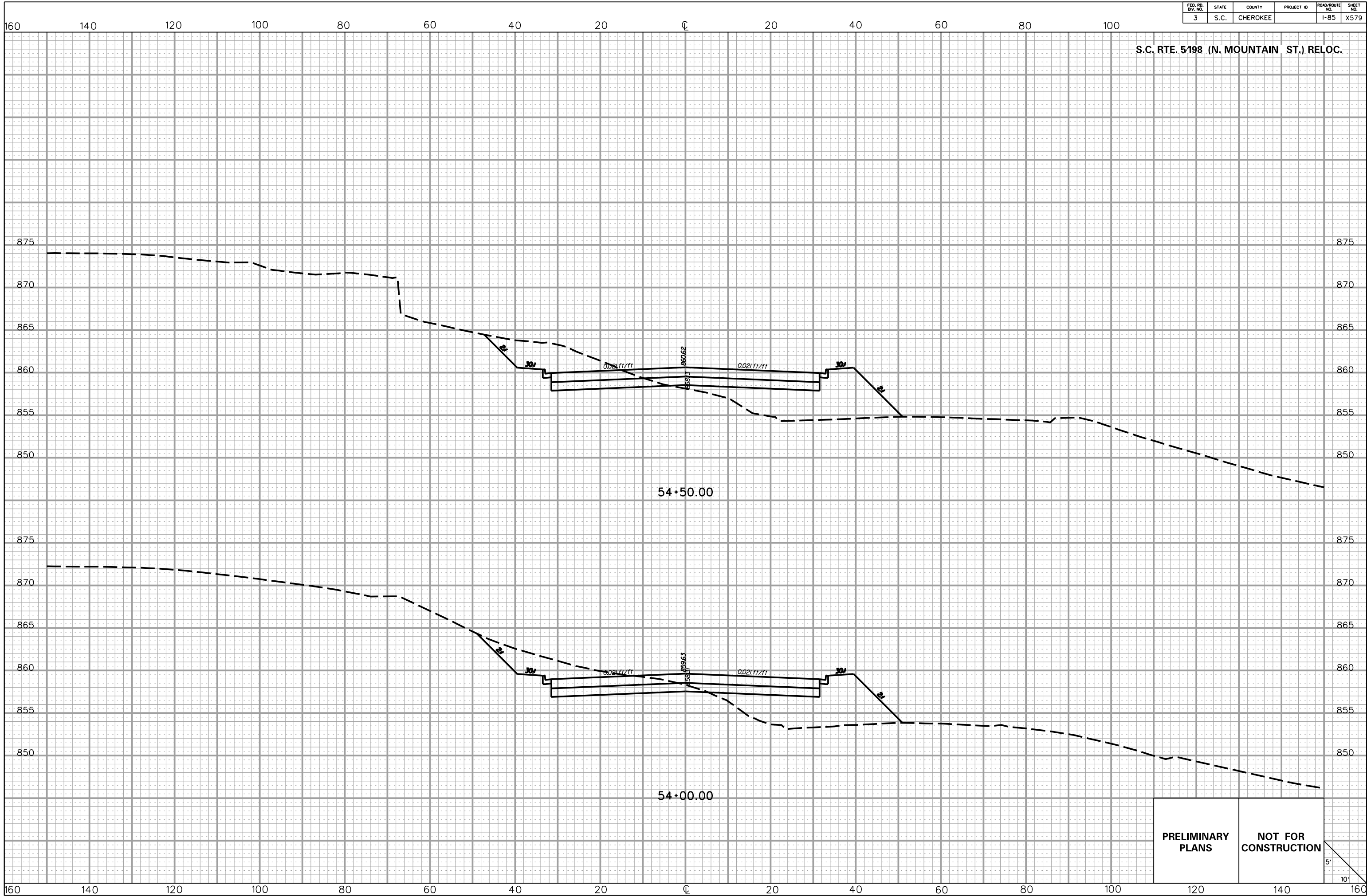
**PRELIMINARY
PLANS**

**NOT FOR
CONSTRUCTION**



FED. RD. DIV. NO.	STATE	COUNTY	PROJECT ID	ROAD/ROUTE NO.	SHEET NO.
3	S.C.	CHEROKEE		I-85	X579

S.C. RTE. 5198 (N. MOUNTAIN ST.) RELOC.



5/22/2017 L:\256026_185_Cherokee_County\X-Sect\FX\Exit 102\SCS98REL_Fx.dgn

**PRELIMINARY
PLANS**

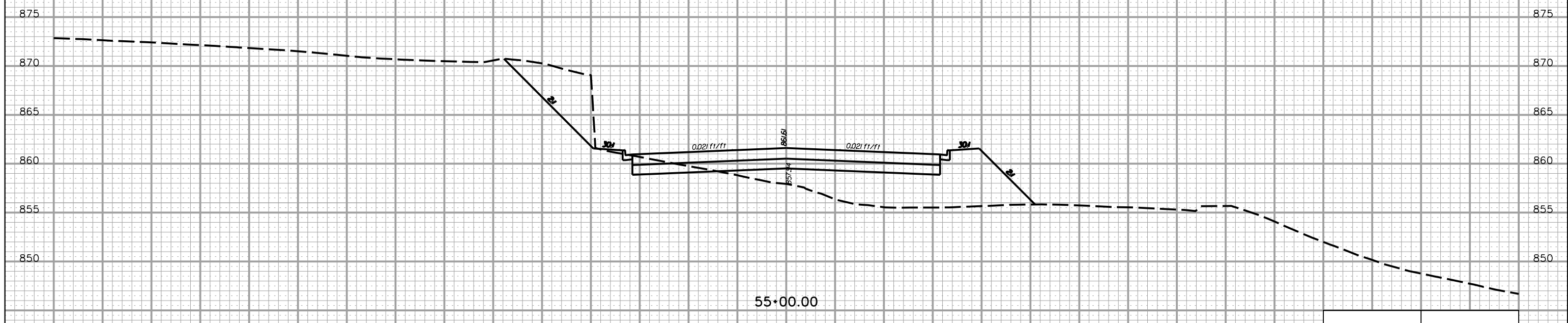
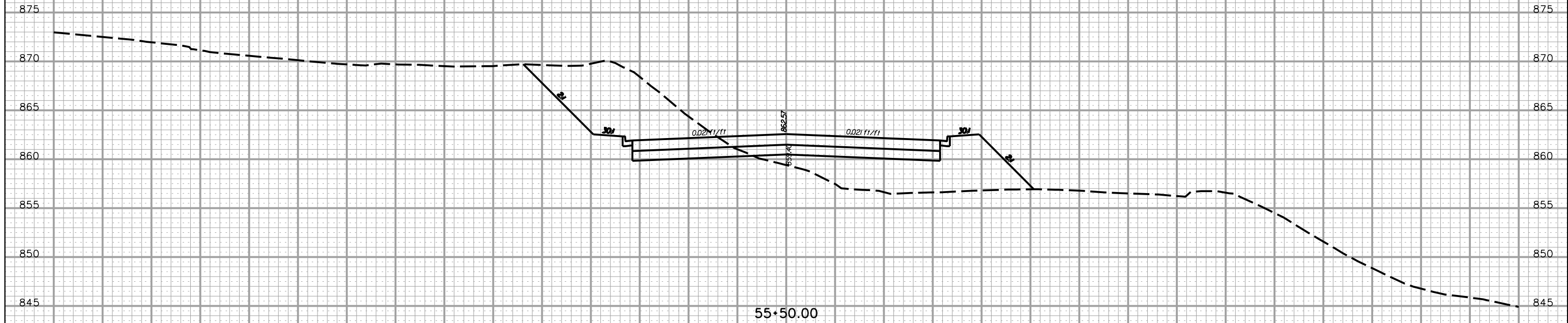
**NOT FOR
CONSTRUCTION**

5'
10'

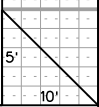
FED. RD. DIV. NO.	STATE	COUNTY	PROJECT ID	ROAD/ROUTE NO.	SHEET NO.
3	S.C.	CHEROKEE		I-85	X580

160 140 120 100 80 60 40 20 0 20 40 60 80 100

S.C. RTE. 5198 (N. MOUNTAIN ST.) RELOC.



PRELIMINARY PLANS **NOT FOR CONSTRUCTION**

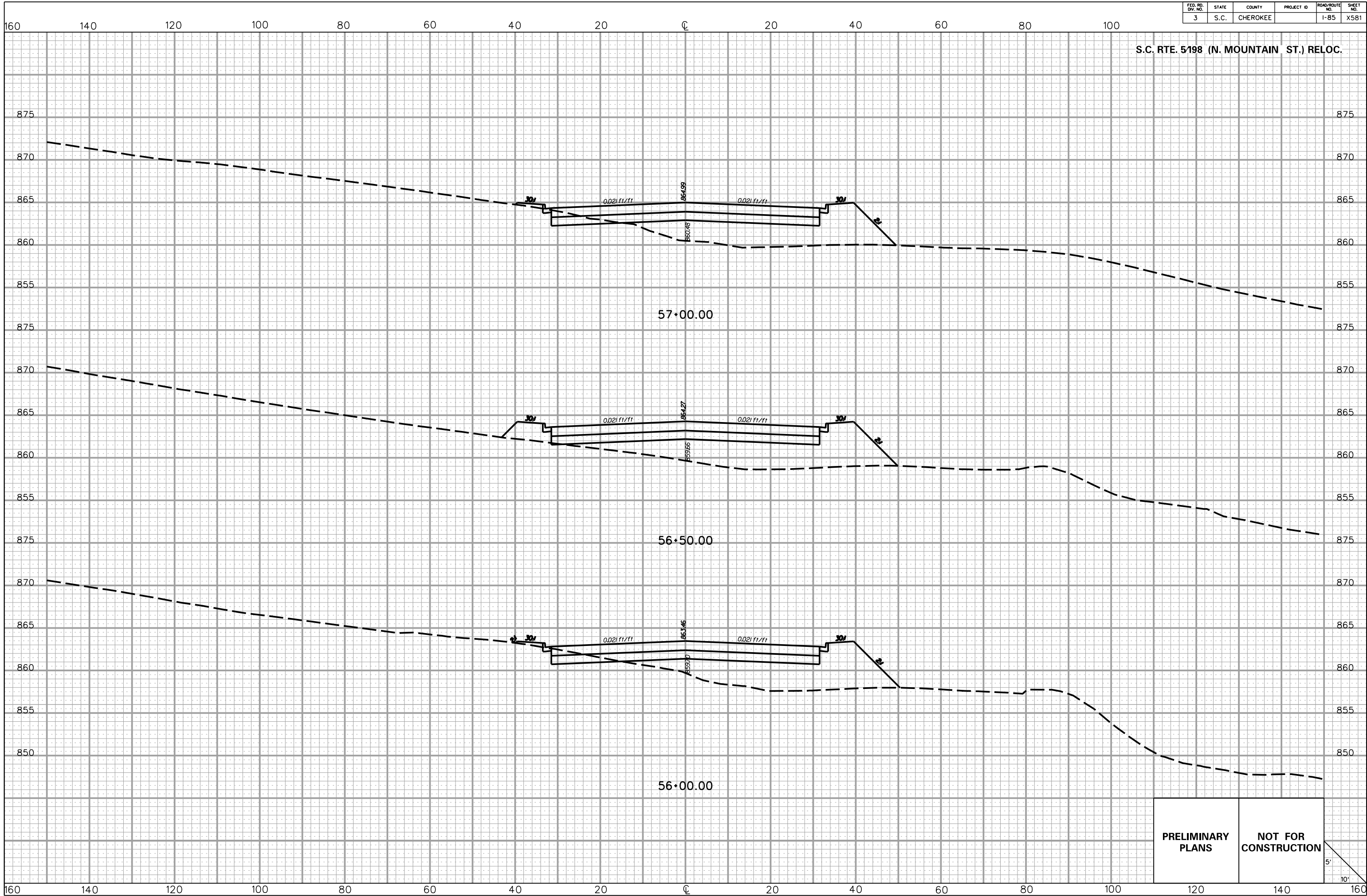


5/22/2017 L:\256026_185_Cherokee_County\X-Sect\FX\Exit 102\SCS98REL_Fx.dgn

160 140 120 100 80 60 40 20 0 20 40 60 80 100 120 140 160

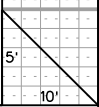
FED. RD. DIV. NO.	STATE	COUNTY	PROJECT ID	ROAD/ROUTE NO.	SHEET NO.
3	S.C.	CHEROKEE		I-85	X581

S.C. RTE. 5198 (N. MOUNTAIN ST.) RELOC.



5/22/2017 L:\256026_185_Cherokee_County\X-Sect\FX\Exit 102\SCS98REL_Fx.dgn

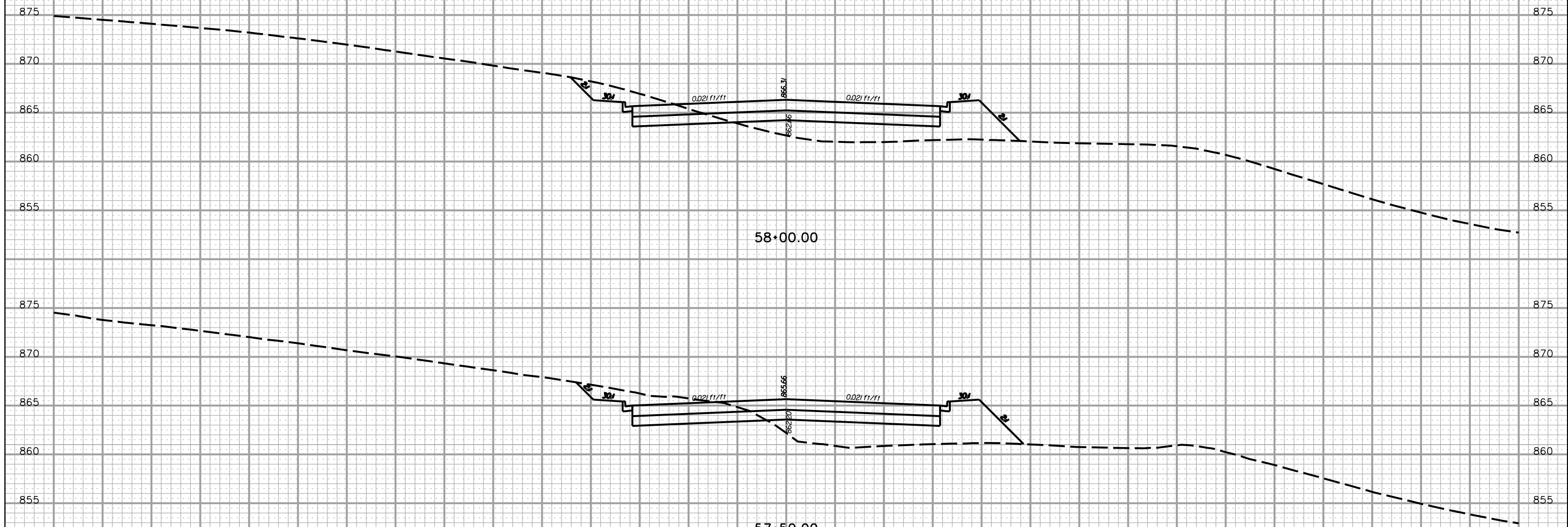
PRELIMINARY PLANS **NOT FOR CONSTRUCTION**



FED. RD. DIV. NO.	STATE	COUNTY	PROJECT ID	ROAD/ROUTE NO.	SHEET NO.
3	S.C.	CHEROKEE		I-85	X582

160 140 120 100 80 60 40 20 0 20 40 60 80 100

S.C. RTE. 5198 (N. MOUNTAIN ST.) RELOC.



5/22/2017 L:\256026_185_Cherokee_County\X_Sect\FX\Exit 102\SCS98REL_Fx.dgn

PRELIMINARY PLANS NOT FOR CONSTRUCTION

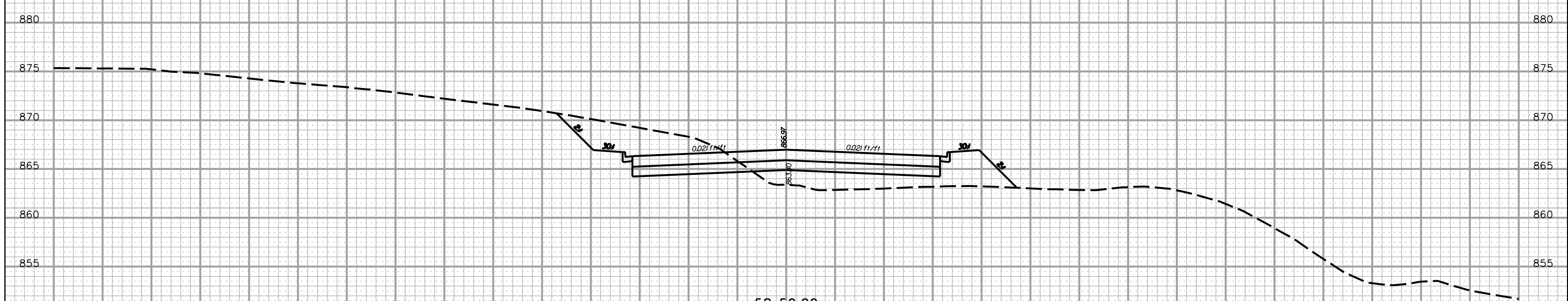
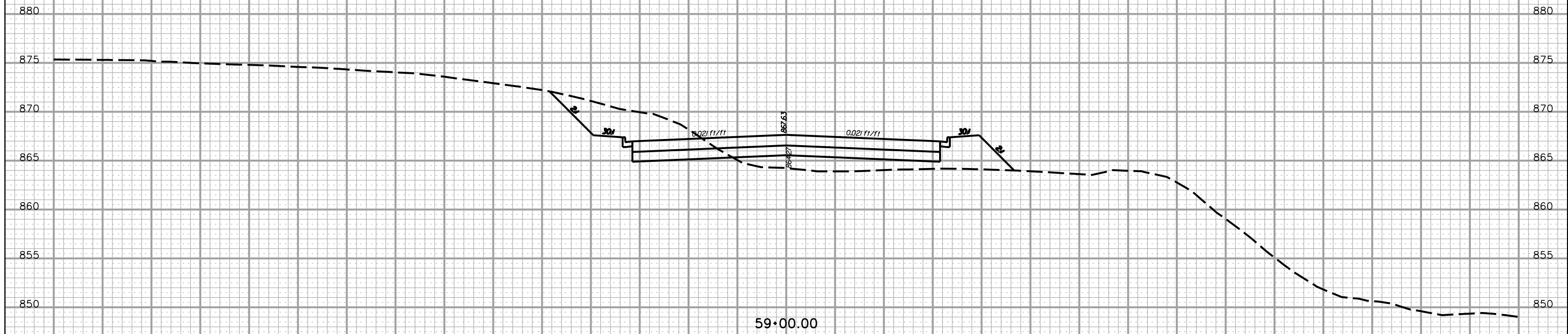
5' 10'

160 140 120 100 80 60 40 20 0 20 40 60 80 100 120 140 160

FED. RD. DIV. NO.	STATE	COUNTY	PROJECT ID	ROAD/ROUTE NO.	SHEET NO.
3	S.C.	CHEROKEE		I-85	X583

160 140 120 100 80 60 40 20 0 20 40 60 80 100

S.C. RTE. 5198 (N. MOUNTAIN ST.) RELOC.



PRELIMINARY PLANS **NOT FOR CONSTRUCTION**

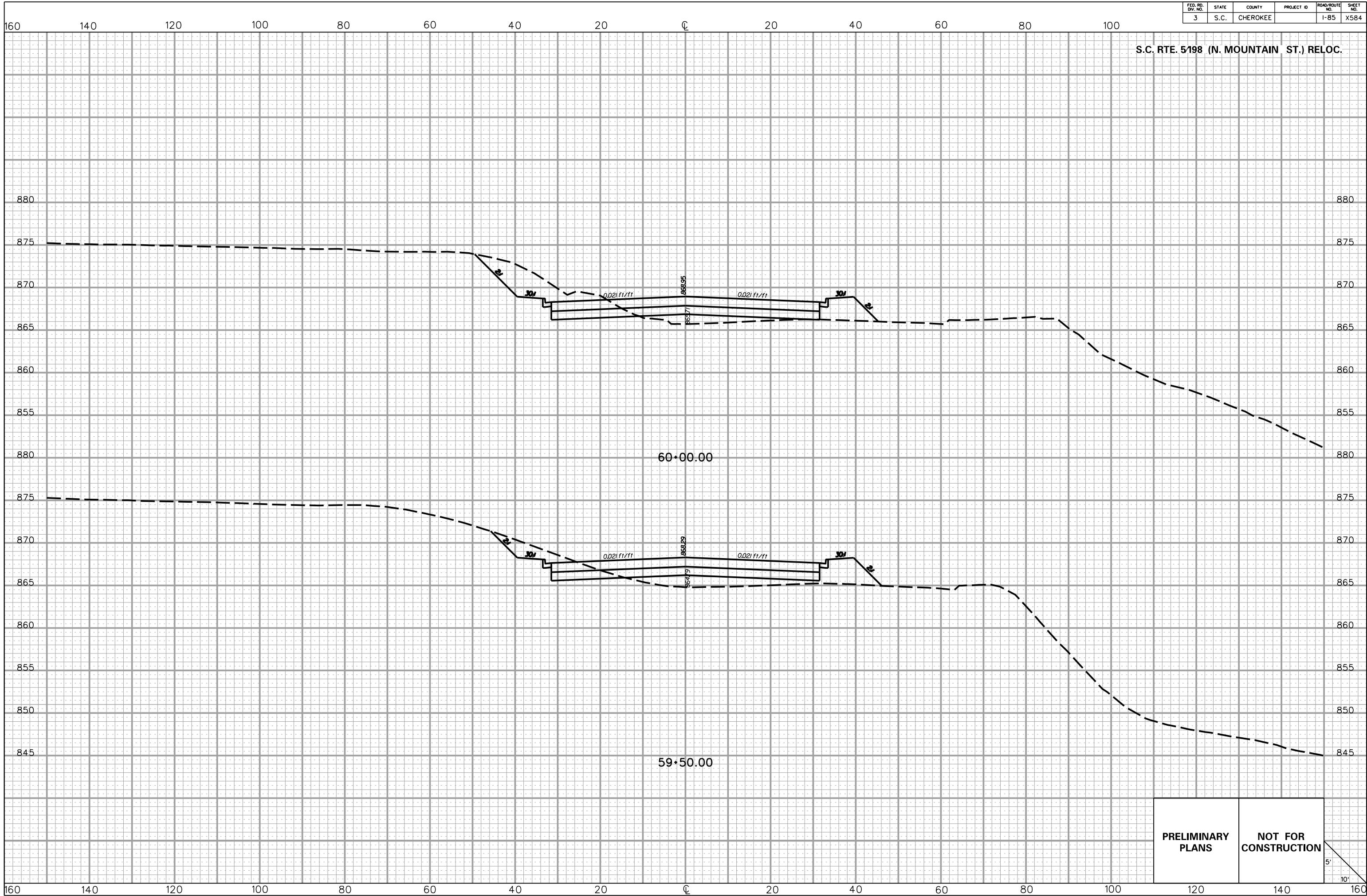


5/22/2017 L:\256026_185_Cherokee_County\X-Sect\FX\Exit 102\SCS98REL_Fx.dgn

160 140 120 100 80 60 40 20 0 20 40 60 80 100 120 140 160

FED. RD. DIV. NO.	STATE	COUNTY	PROJECT ID	ROAD/ROUTE NO.	SHEET NO.
3	S.C.	CHEROKEE		I-85	X584

S.C. RTE. 5198 (N. MOUNTAIN ST.) RELOC.



5/22/2017 L:\256026_185_Cherokee_County\X-Sect\FX\Exit 102\SC598REL_Fx.dgn

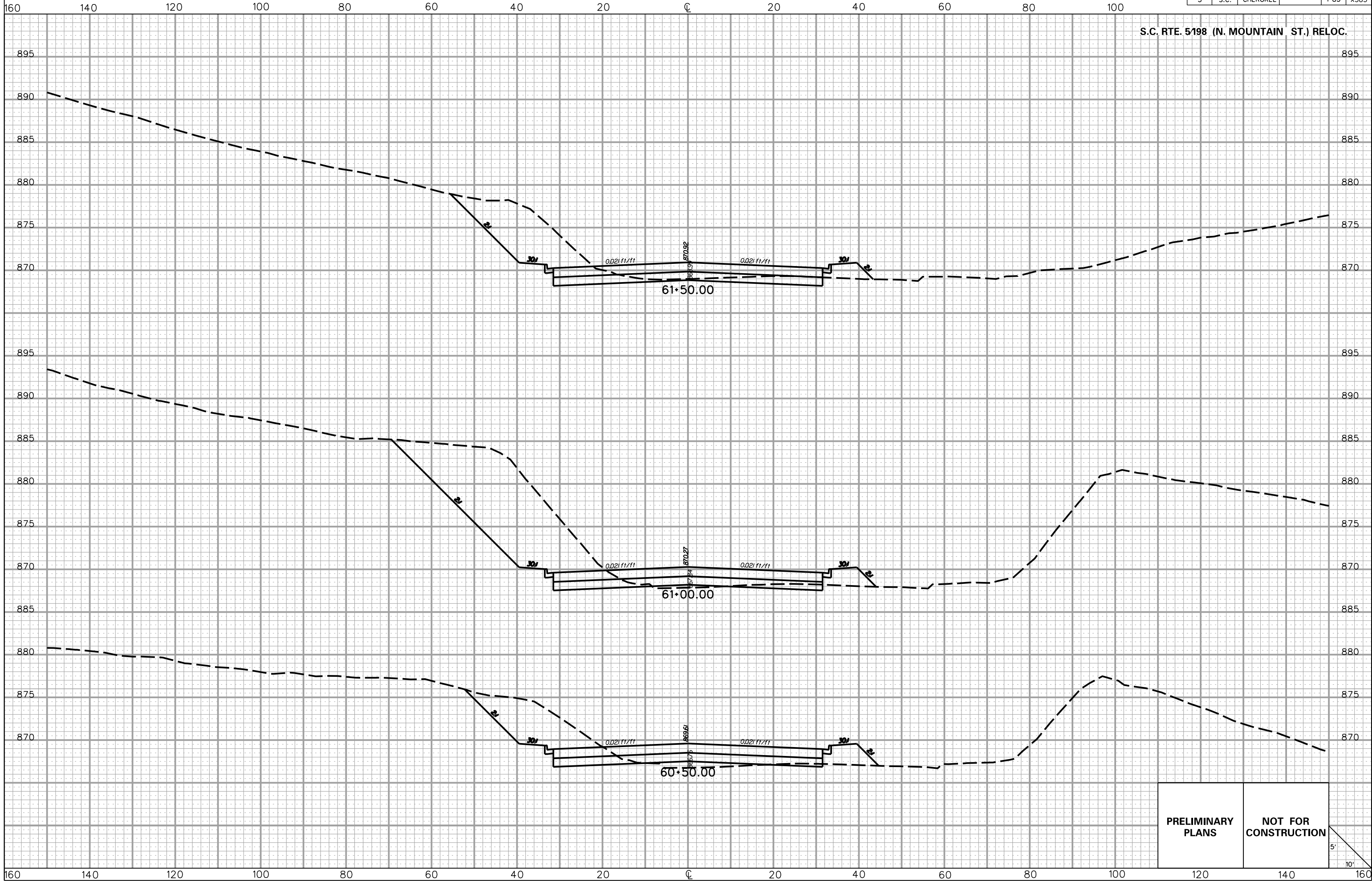
**PRELIMINARY
PLANS**

**NOT FOR
CONSTRUCTION**

5'
10'

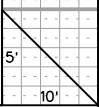
FED. RD. DIV. NO.	STATE	COUNTY	PROJECT ID	ROAD/ROUTE NO.	SHEET NO.
3	S.C.	CHEROKEE		I-85	X585

S.C. RTE. 5198 (N. MOUNTAIN ST.) RELOC.

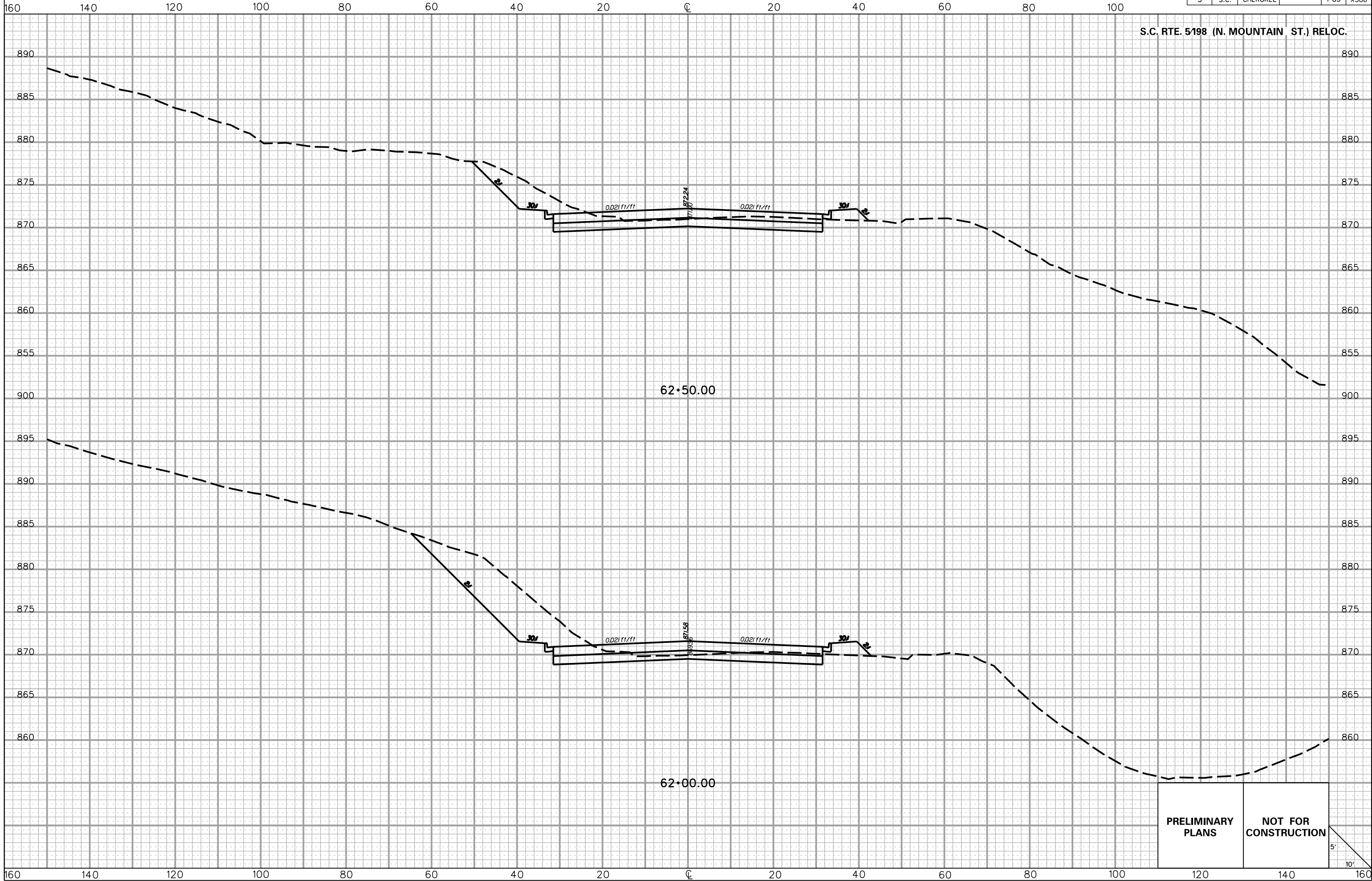


5/22/2017 L:\256026_185_Cherokee_County\X_Sect\FX\Exit 102\SCS98REL_Fx.dgn

PRELIMINARY PLANS **NOT FOR CONSTRUCTION**



FED. RD. DIV. NO.	STATE	COUNTY	PROJECT ID	ROAD/ROUTE NO.	SHEET
3	S.C.	CHEROKEE		I-85	X586



S.C. RTE. 5198 (N. MOUNTAIN ST.) RELOC.

62+50.00

62+00.00

PRELIMINARY PLANS

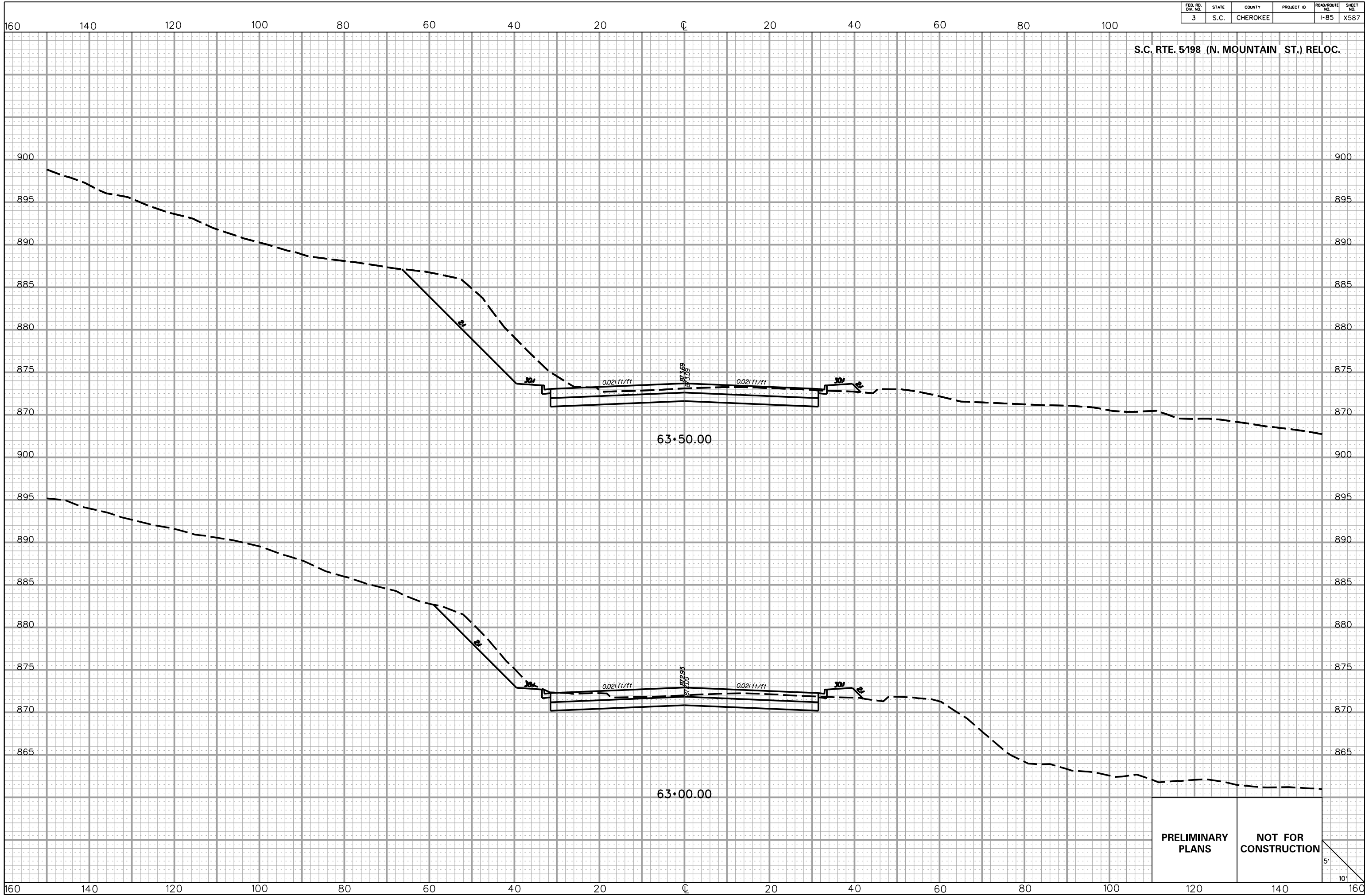
NOT FOR CONSTRUCTION

5'
10'

5/22/2017
L:\256026_185_Cherokee_County\X-Sect\FX\Exit 102\SC598REL_Fx.dgn

FED. RD. DIV. NO.	STATE	COUNTY	PROJECT ID	ROAD/ROUTE NO.	SHEET
3	S.C.	CHEROKEE		I-85	X587

S.C. RTE. 5198 (N. MOUNTAIN ST.) RELOC.



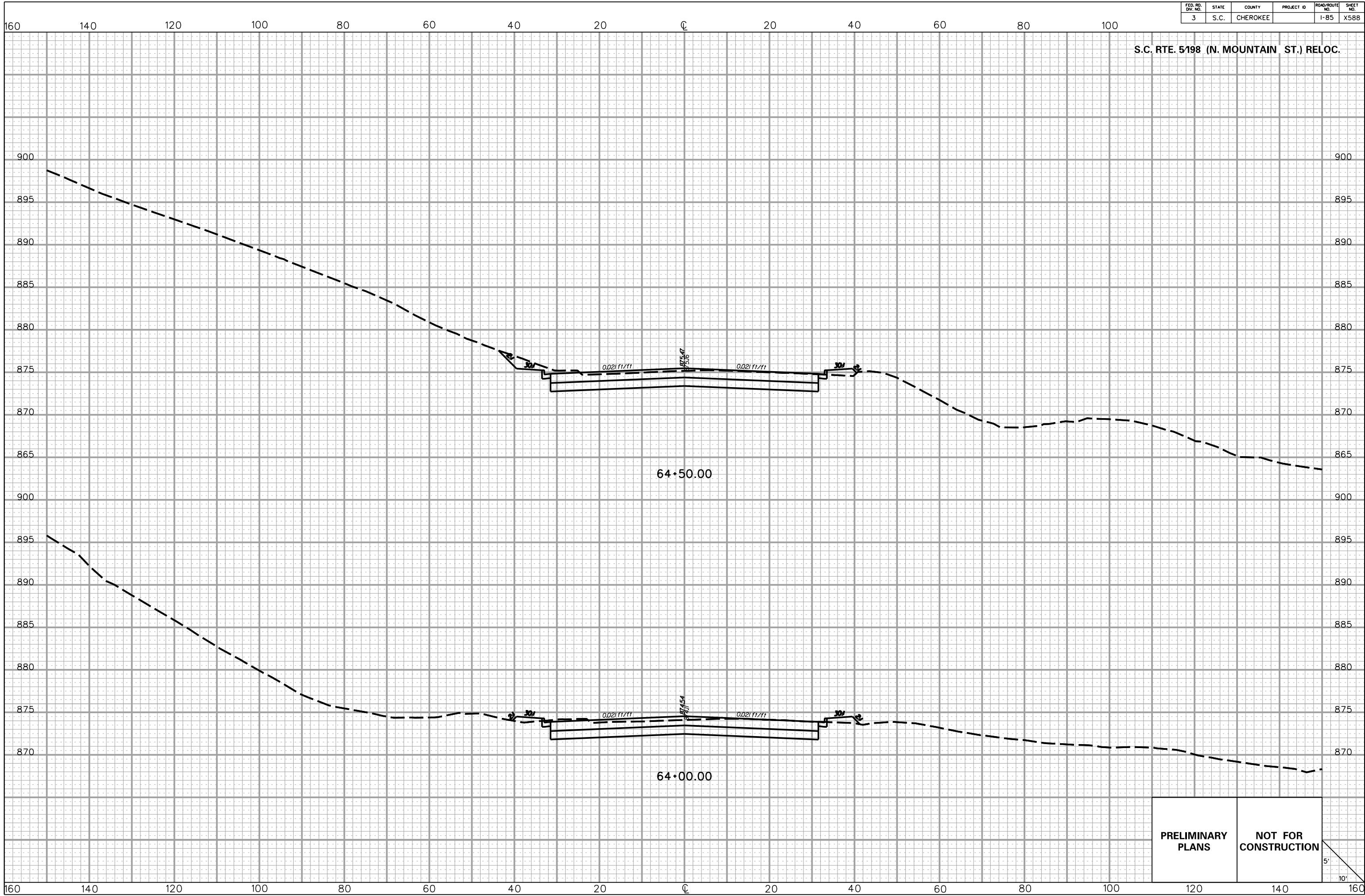
PRELIMINARY PLANS

NOT FOR CONSTRUCTION

5/22/2017 L:\256026_185_Cherokee_County\X-Sect\FX\Exit 102\SCS98REL_Fx.dgn

FED. RD. DIV. NO.	STATE	COUNTY	PROJECT ID	ROAD/ROUTE NO.	SHEET NO.
3	S.C.	CHEROKEE		I-85	X588

S.C. RTE. 5198 (N. MOUNTAIN ST.) RELOC.



5/22/2017 L:\256026_185_Cherokee_County\X-Sect\FX\Exit 102\SC598REL_Fx.dgn

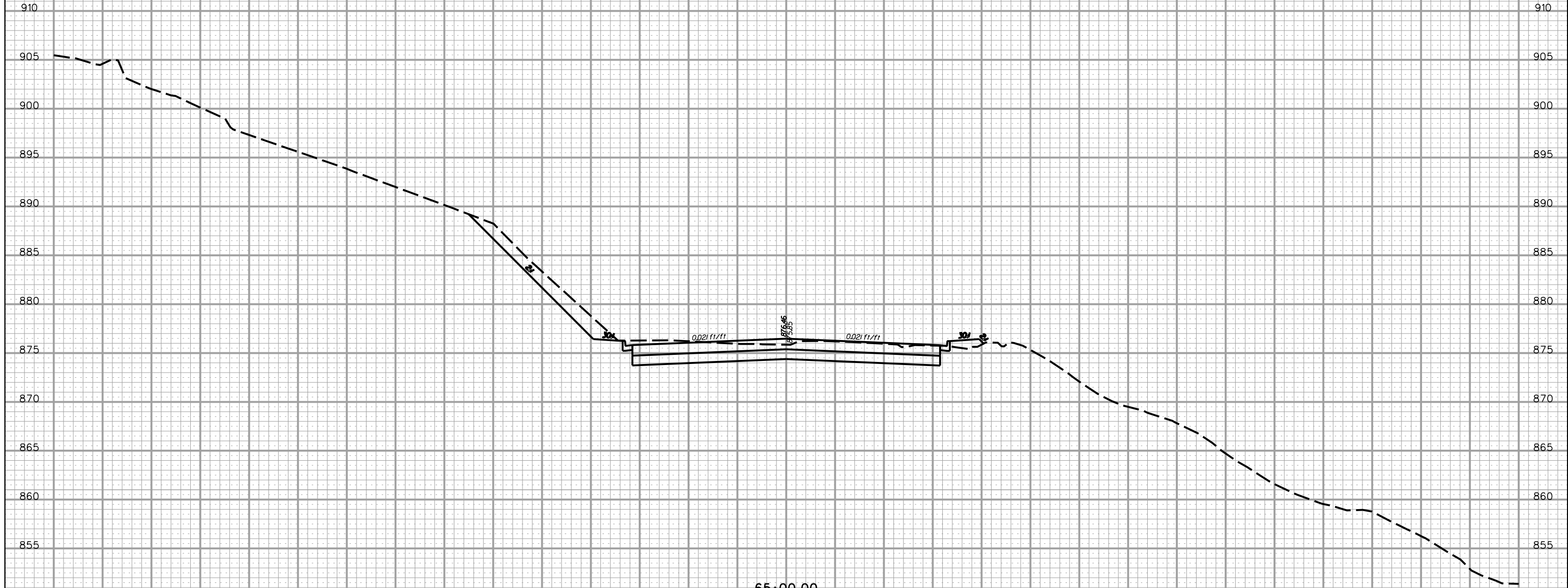
PRELIMINARY PLANS	NOT FOR CONSTRUCTION
------------------------------	---------------------------------

5'
10'

FED. RD. DIV. NO.	STATE	COUNTY	PROJECT ID	ROAD/ROUTE NO.	SHEET NO.
3	S.C.	CHEROKEE		I-85	X589

160 140 120 100 80 60 40 20 0 20 40 60 80 100

S.C. RTE. 5198 (N. MOUNTAIN ST.) RELOC.



PRELIMINARY PLANS **NOT FOR CONSTRUCTION**

5'
10'

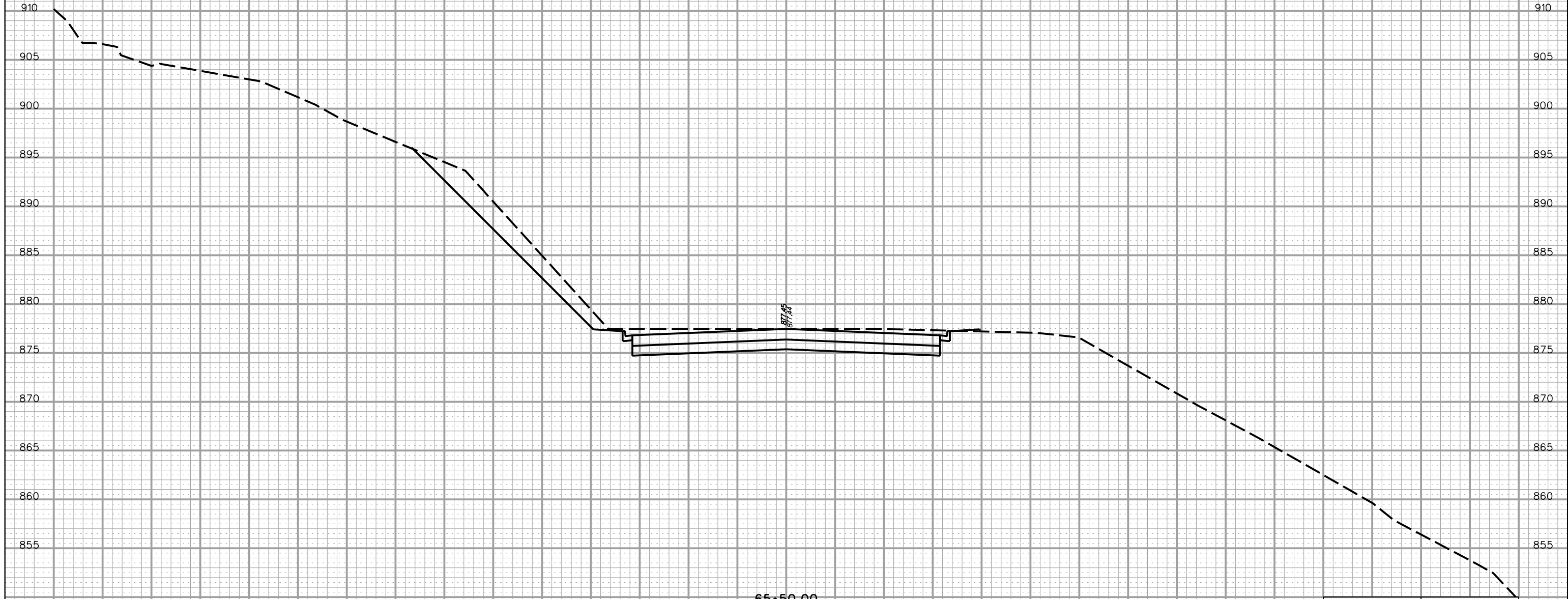
5/22/2017 L:\256026_185_Cherokee_County\X-Sect\FX\Exit 102\SC598REL_Fx.dgn

160 140 120 100 80 60 40 20 0 20 40 60 80 100 120 140 160

FED. RD. DIV. NO.	STATE	COUNTY	PROJECT ID	ROAD/ROUTE NO.	SHEET NO.
3	S.C.	CHEROKEE		I-85	X590

160 140 120 100 80 60 40 20 0 20 40 60 80 100

S.C. RTE. 5198 (N. MOUNTAIN ST.) RELOC.



65'x50.00'

**PRELIMINARY
PLANS**

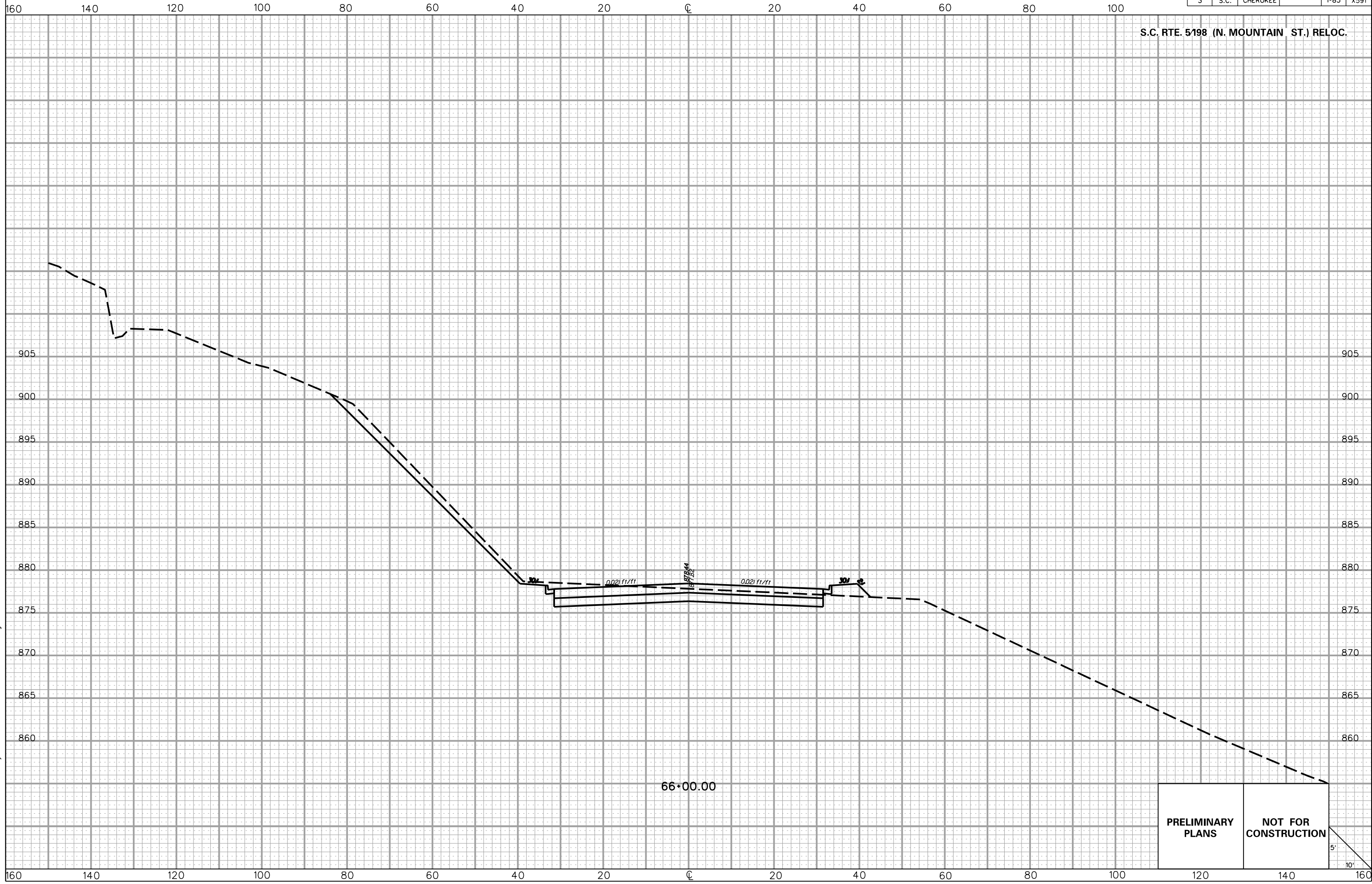
**NOT FOR
CONSTRUCTION**

5'
10'

5/22/2017
L:\256026_185_Cherokee_County\X-Sect\FX\Exit 102\SCS98REL_Fx.dgn

160 140 120 100 80 60 40 20 0 20 40 60 80 100 120 140 160

FED. RD. DIV. NO.	STATE	COUNTY	PROJECT ID	ROAD/ROUTE NO.	SHEET NO.
3	S.C.	CHEROKEE		I-85	X591



5/22/2017 L:\256026_185_Cherokee_County\X-Sect\FX\Exit 102\SC598REL_Fx.dgn

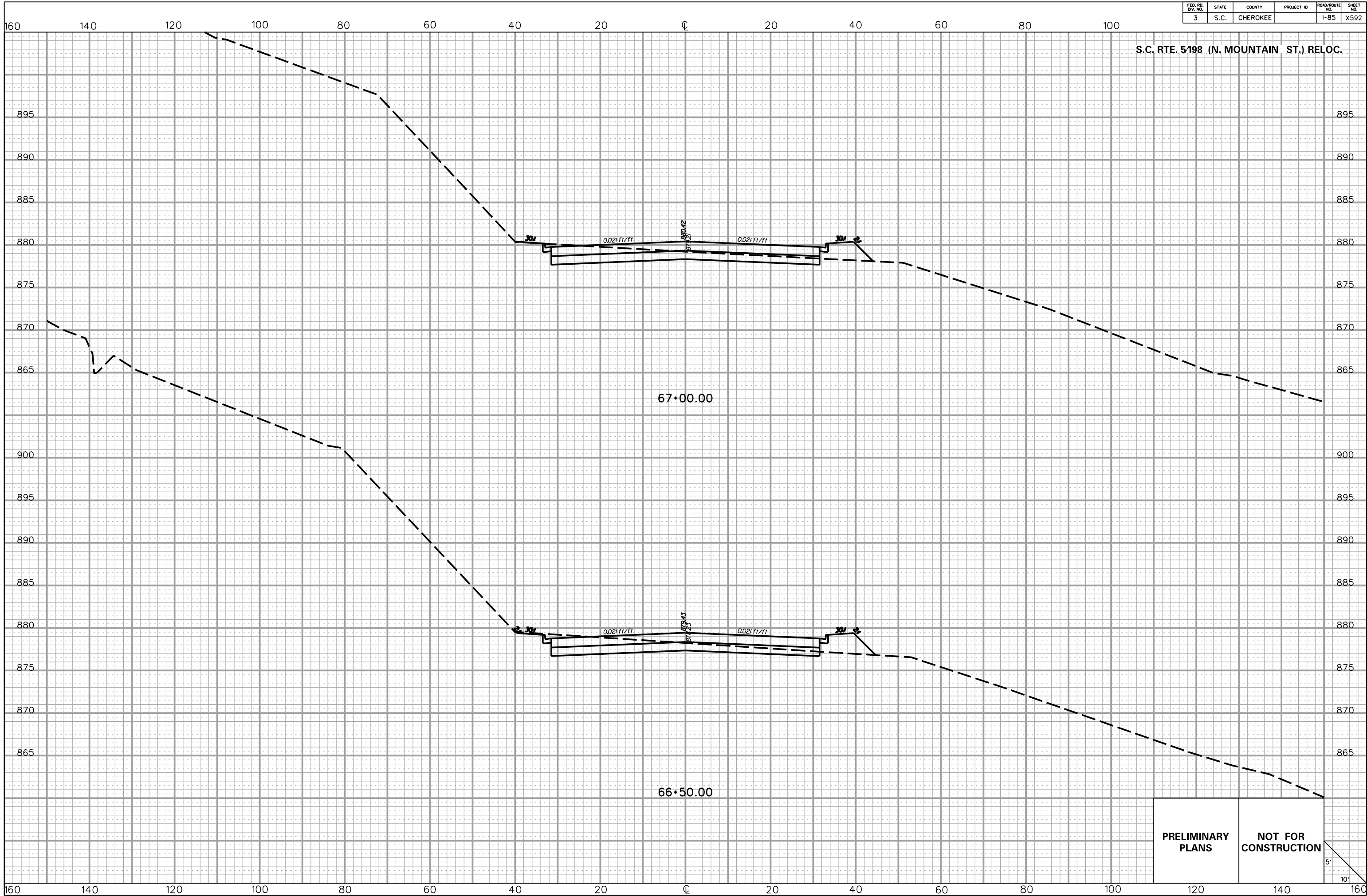
PRELIMINARY PLANS

NOT FOR CONSTRUCTION

5'
10'

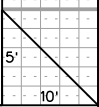
FED. RD. DIV. NO.	STATE	COUNTY	PROJECT ID	ROAD/ROUTE NO.	SHEET NO.
3	S.C.	CHEROKEE		I-85	X592

S.C. RTE. 5198 (N. MOUNTAIN ST.) RELOC.



**PRELIMINARY
PLANS**

**NOT FOR
CONSTRUCTION**

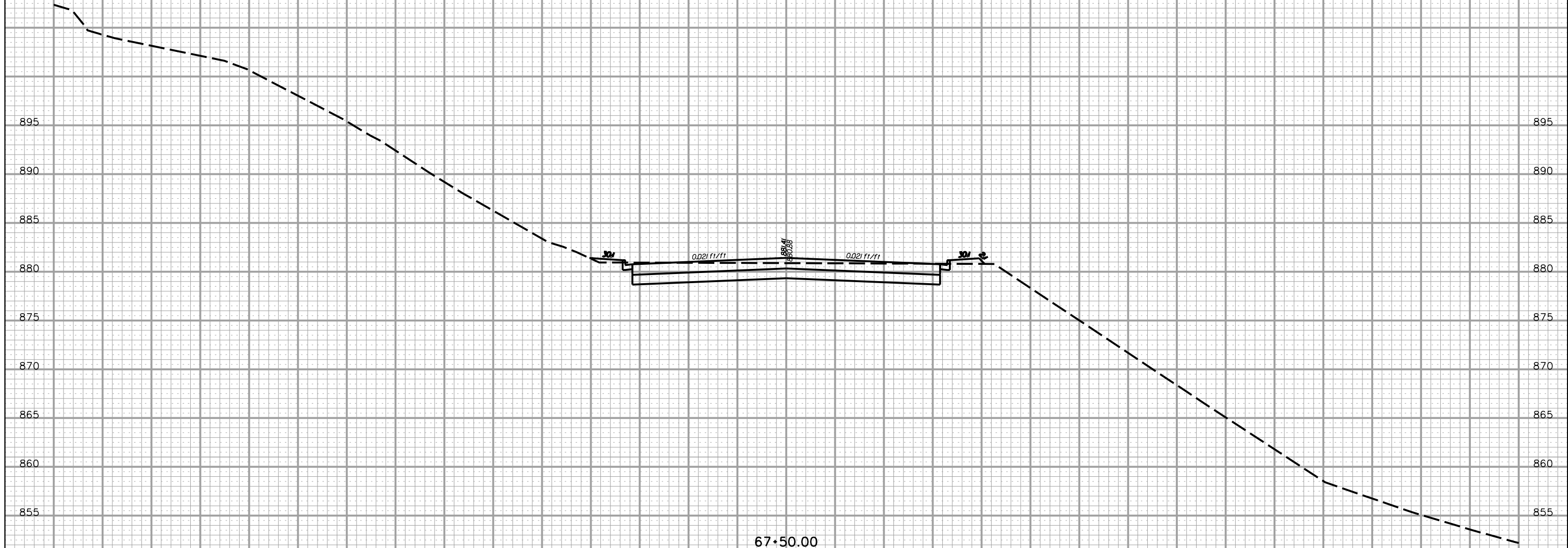


5/22/2017
L:\256026_185_Cherokee_County\X-Sect\FX\Exit 102\SC598REL_Fx.dgn

FED. RD. DIV. NO.	STATE	COUNTY	PROJECT ID	ROAD/ROUTE NO.	SHEET NO.
3	S.C.	CHEROKEE		I-85	X593

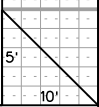
160 140 120 100 80 60 40 20 0 20 40 60 80 100

S.C. RTE. 5198 (N. MOUNTAIN ST.) RELOC.



67+50.00

PRELIMINARY PLANS **NOT FOR CONSTRUCTION**



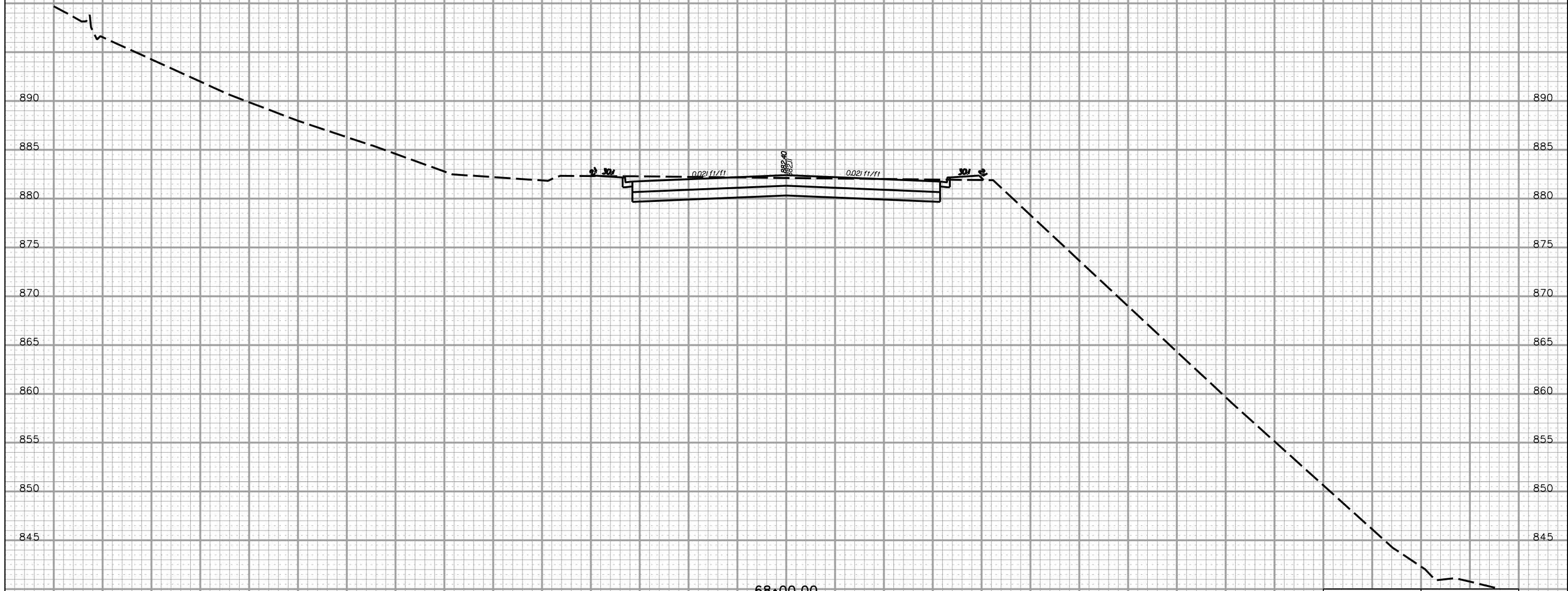
5/22/2017 L:\256026_185_Cherokee_County\X-Sect\FX\Exit 102\SC598REL_Fx.dgn

160 140 120 100 80 60 40 20 0 20 40 60 80 100 120 140 160

FED. RD. DIV. NO.	STATE	COUNTY	PROJECT ID	ROAD/ROUTE NO.	SHEET NO.
3	S.C.	CHEROKEE		I-85	X594

160 140 120 100 80 60 40 20 0 20 40 60 80 100

S.C. RTE. 5198 (N. MOUNTAIN ST.) RELOC.



68+00.00

PRELIMINARY PLANS NOT FOR CONSTRUCTION

5' 10'

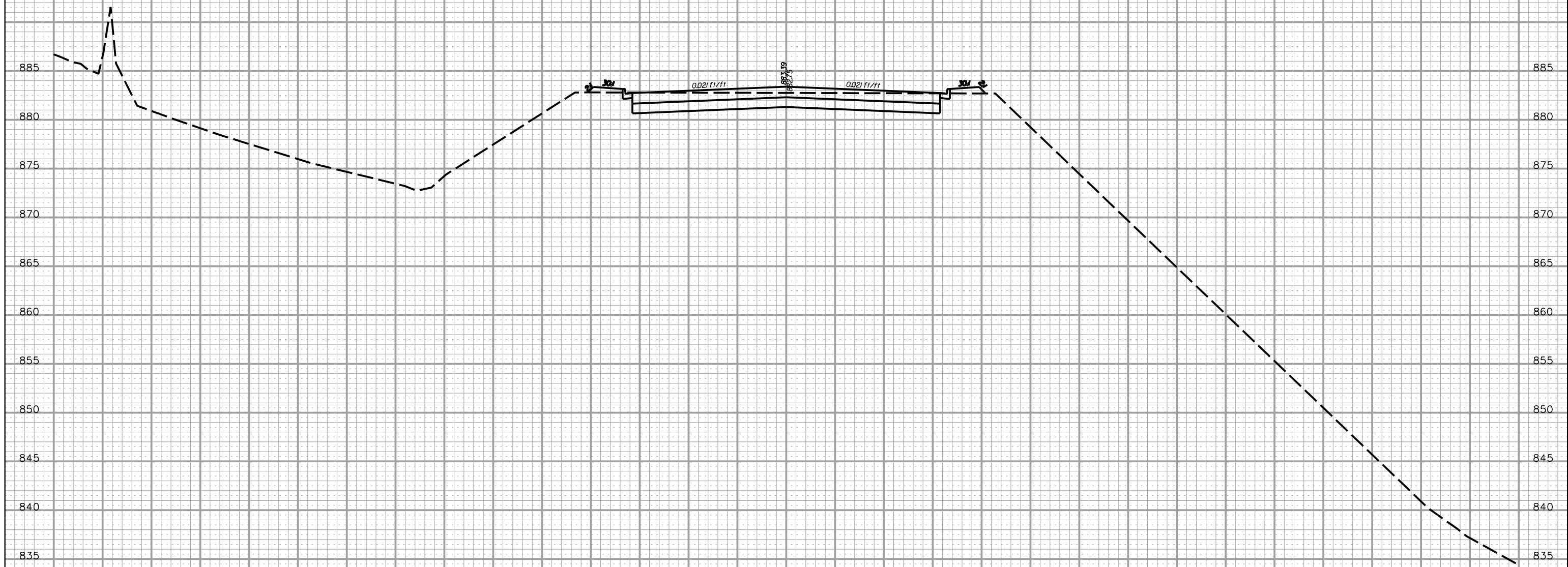
5/22/2017 L:\256026_185_Cherokee_County\X-Sect\FX\Exit 102\SC598REL_Fx.dgn

160 140 120 100 80 60 40 20 0 20 40 60 80 100 120 140 160

FED. RD. DIV. NO.	STATE	COUNTY	PROJECT ID	ROAD/ROUTE NO.	SHEET NO.
3	S.C.	CHEROKEE		I-85	X595

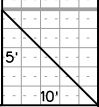
160 140 120 100 80 60 40 20 0 20 40 60 80 100

S.C. RTE. 5198 (N. MOUNTAIN ST.) RELOC.



68+50.00

PRELIMINARY PLANS **NOT FOR CONSTRUCTION**



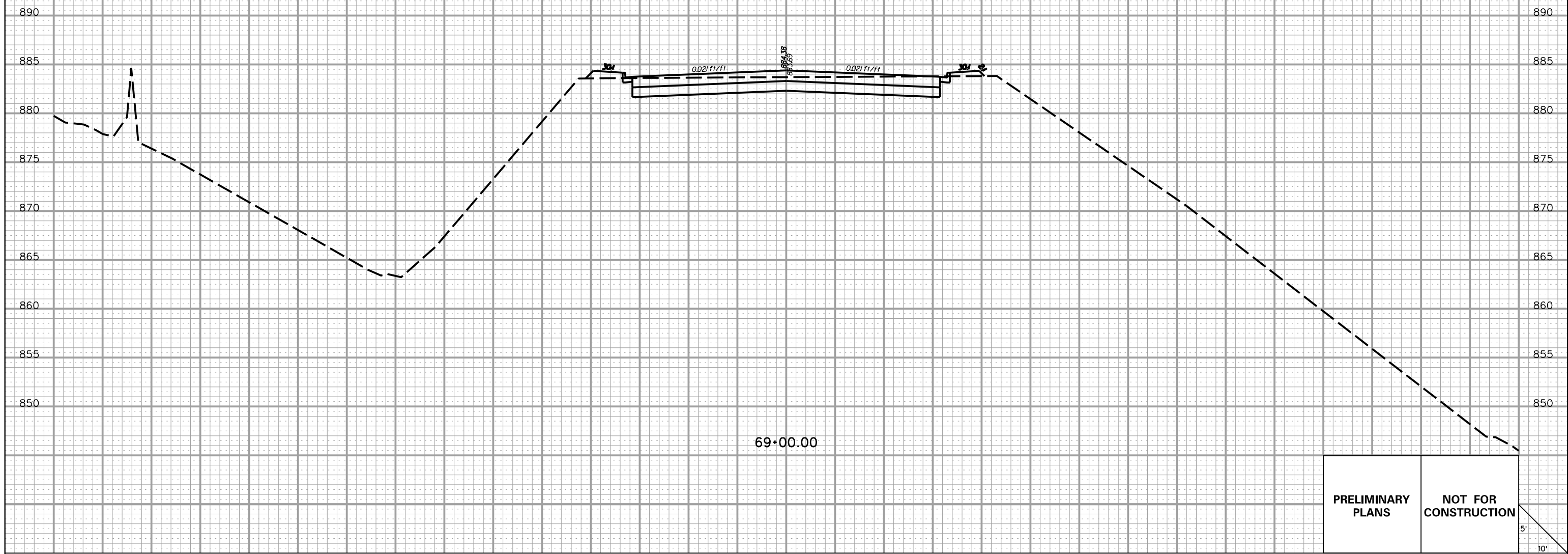
5/22/2017 L:\256026_185_Cherokee_County\X-Sect\FX\Exit 102\SC598REL_Fx.dgn

160 140 120 100 80 60 40 20 0 20 40 60 80 100 120 140 160

FED. RD. DIV. NO.	STATE	COUNTY	PROJECT ID	ROAD/ROUTE NO.	SHEET NO.
3	S.C.	CHEROKEE		I-85	X596

160 140 120 100 80 60 40 20 0 20 40 60 80 100

S.C. RTE. 5198 (N. MOUNTAIN ST.) RELOC.



PRELIMINARY PLANS NOT FOR CONSTRUCTION

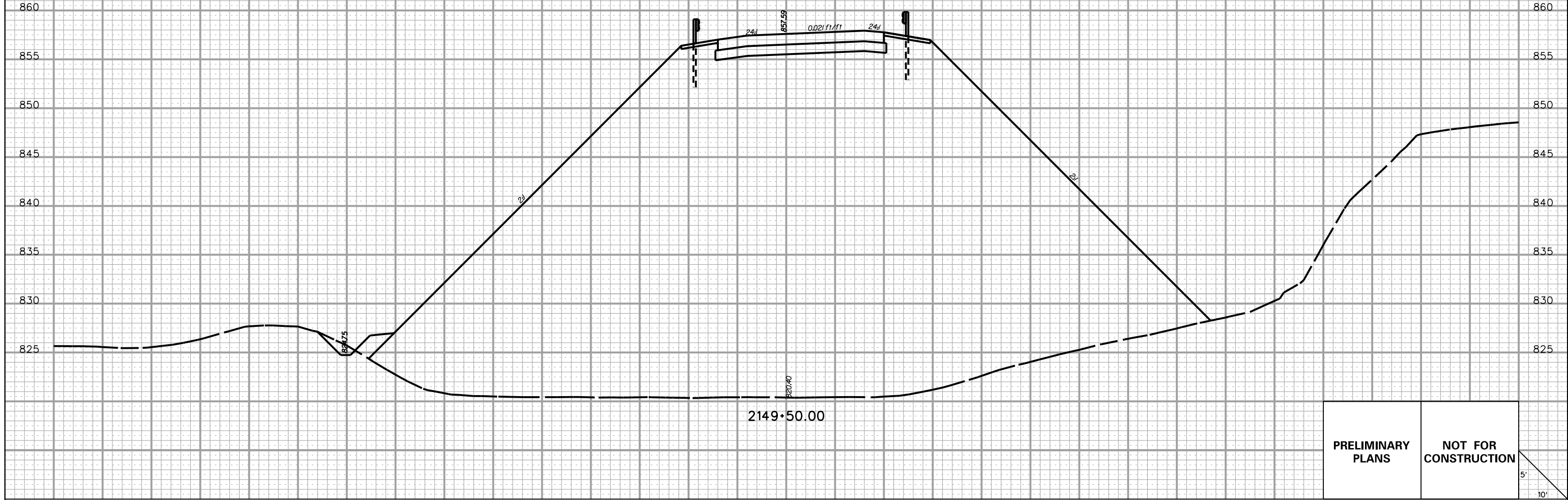
5/22/2017 L:\256026_185_Cherokee_County\X-Sect\FX\Exit 102\SC598REL_Fx.dgn

160 140 120 100 80 60 40 20 0 20 40 60 80 100 120 140 160

FED. RD. DIV. NO.	STATE	COUNTY	PROJECT ID	ROAD/ROUTE NO.	SHEET NO.
3	S.C.	CHEROKEE		I-85	X597

160 140 120 100 80 60 40 20 0 20 40 60 80 100

EXIT 104 RAMP A



PRELIMINARY PLANS NOT FOR CONSTRUCTION

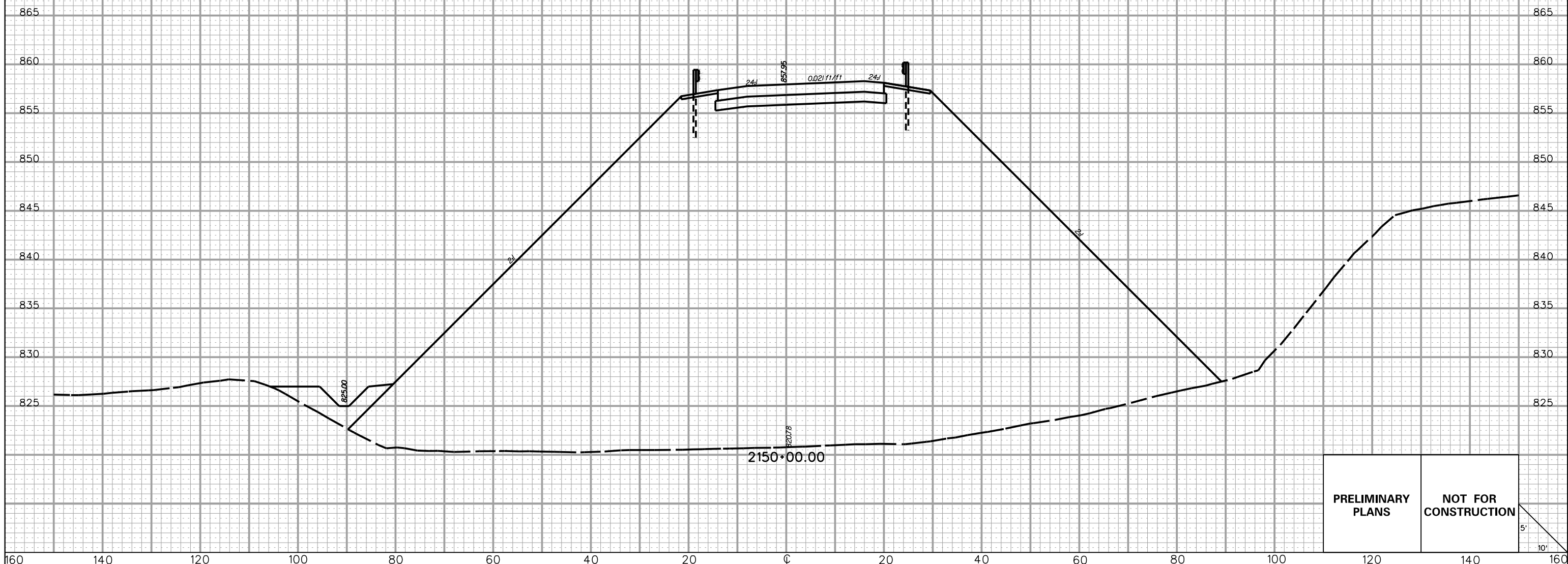
5/22/2017 L:\256026_185_Cherokee_County\X-Sect\FX\Exit 104\104RPA_FX.dgn

160 140 120 100 80 60 40 20 0 20 40 60 80 100 120 140 160

FED. RD. DIV. NO.	STATE	COUNTY	PROJECT ID	ROAD/ROUTE NO.	SHEET NO.
3	S.C.	CHEROKEE		I-85	X598

160 140 120 100 80 60 40 20 0 20 40 60 80 100

EXIT 104 RAMP A



PRELIMINARY PLANS NOT FOR CONSTRUCTION

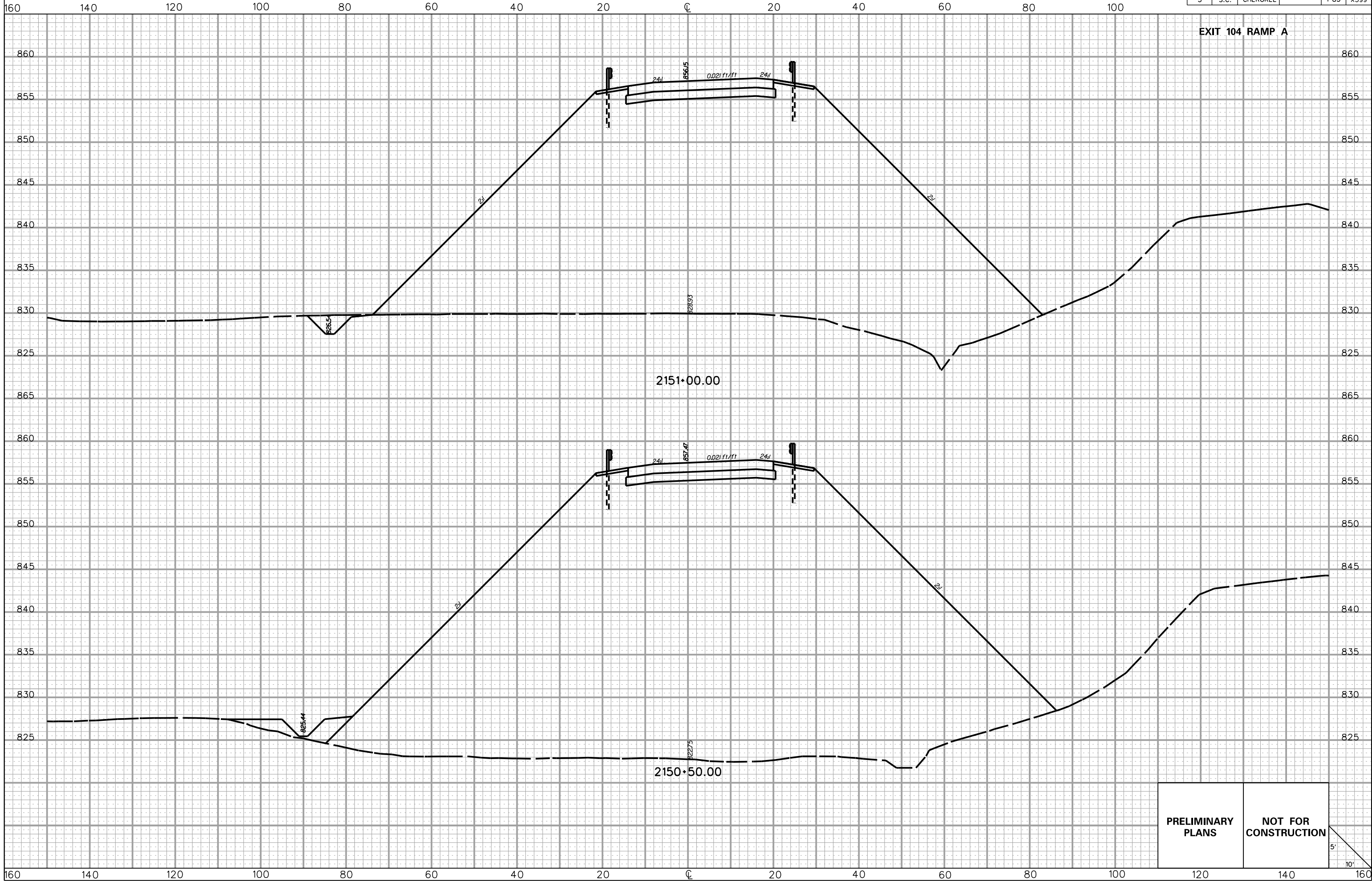
5'
10'

5/22/2017 L:\256026_185_Cherokee_County\X-Sect\FX\Exit 104\104RPA_FX.dgn

160 140 120 100 80 60 40 20 0 20 40 60 80 100 120 140 160

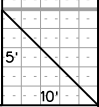
FED. RD. DIV. NO.	STATE	COUNTY	PROJECT ID	ROAD/ROUTE NO.	SHEET NO.
3	S.C.	CHEROKEE		I-85	X599

EXIT 104 RAMP A



**PRELIMINARY
PLANS**

**NOT FOR
CONSTRUCTION**

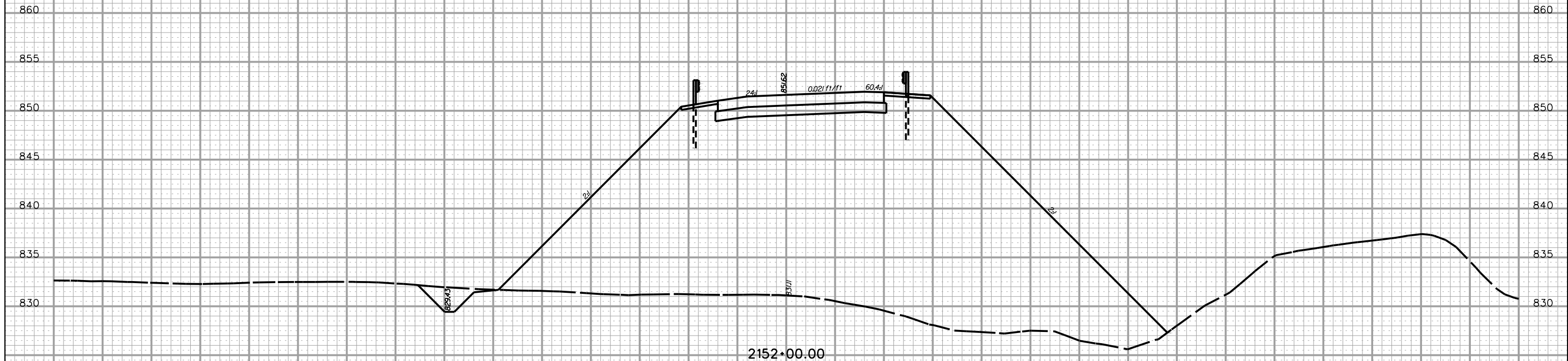


5/22/2017
L:\256026_185_Cherokee_County\X-Sect\FX\Exit 104\104RPA_FX.dgn

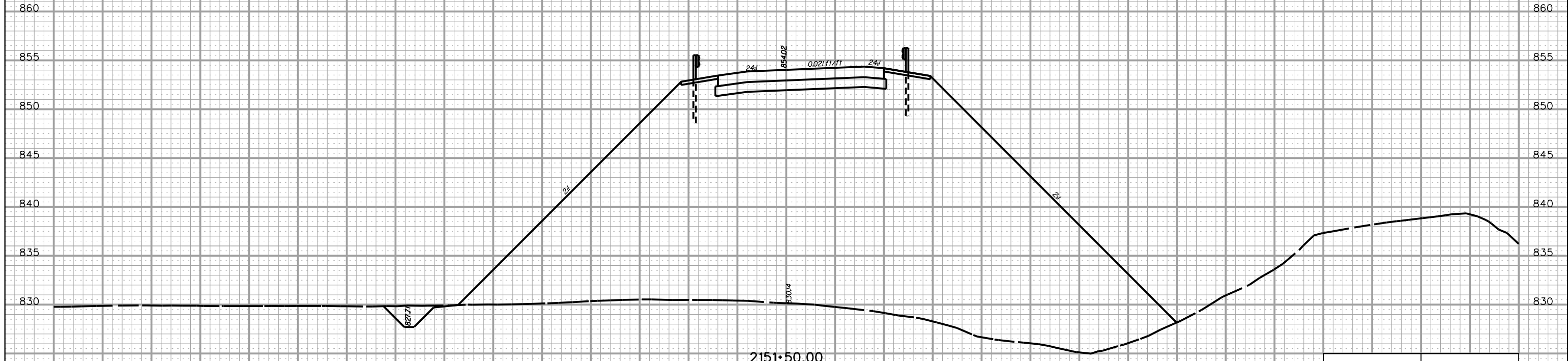
FED. RD. DIV. NO.	STATE	COUNTY	PROJECT ID	ROAD/ROUTE NO.	SHEET NO.
3	S.C.	CHEROKEE		I-85	X600

160 140 120 100 80 60 40 20 0 20 40 60 80 100

EXIT 104 RAMP A



2152+00.00



2151+50.00

PRELIMINARY PLANS **NOT FOR CONSTRUCTION**



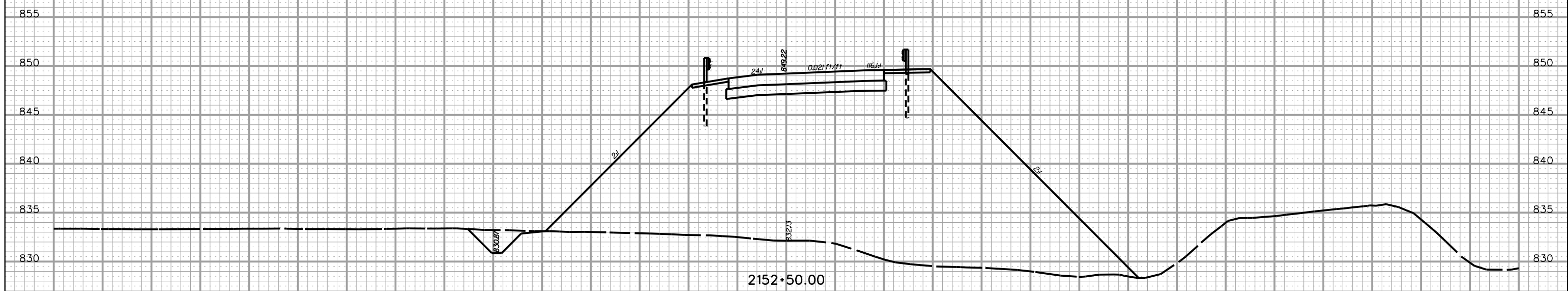
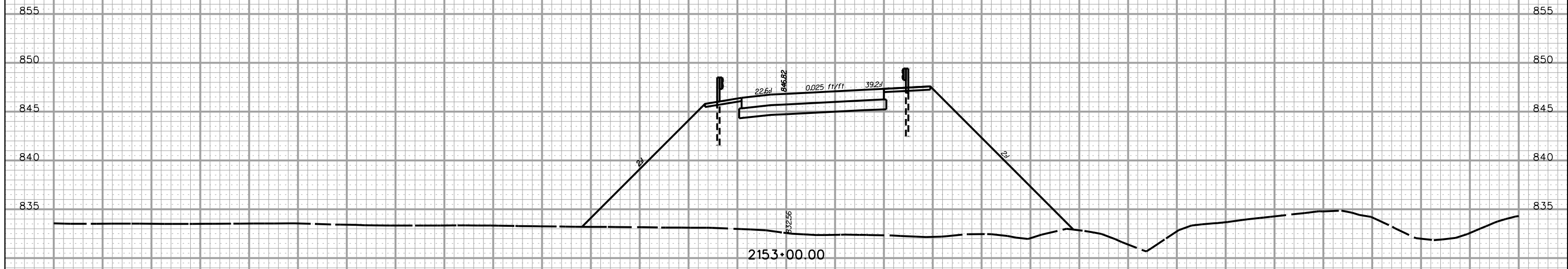
5/22/2017
L:\256026_185_Cherokee_County\X_Sect\FX\Exit 104\104RPA_Fx.dgn

160 140 120 100 80 60 40 20 0 20 40 60 80 100 120 140 160

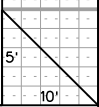
FED. RD. DIV. NO.	STATE	COUNTY	PROJECT ID	ROAD/ROUTE NO.	SHEET NO.
3	S.C.	CHEROKEE		I-85	X601

160 140 120 100 80 60 40 20 0 20 40 60 80 100

EXIT 104 RAMP A



PRELIMINARY PLANS **NOT FOR CONSTRUCTION**

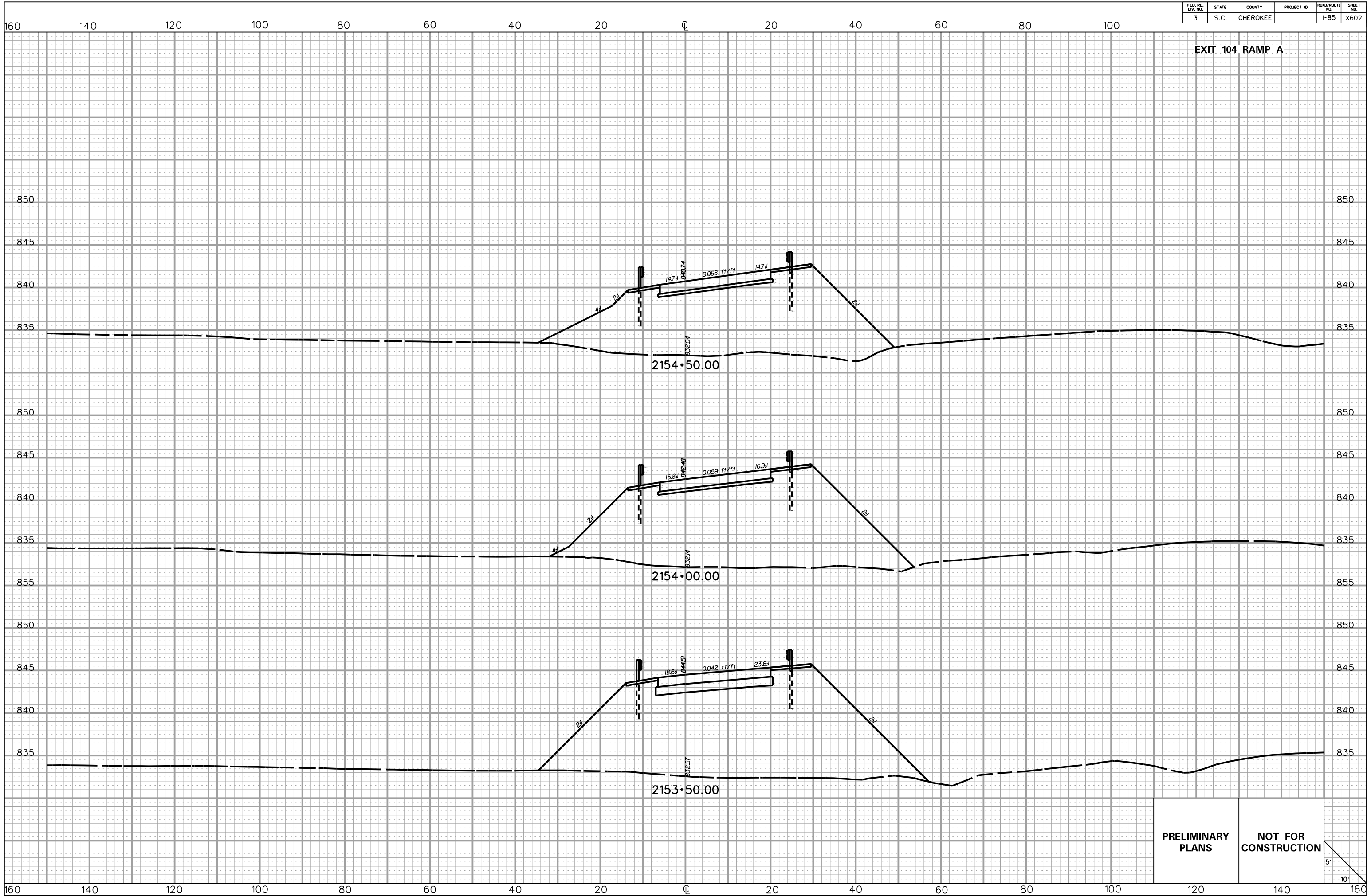


5/22/2017 L:\256026_185_Cherokee_County\X-Sect\FX\Exit 104\104RPA_Fx.dgn

160 140 120 100 80 60 40 20 0 20 40 60 80 100 120 140 160

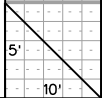
FED. RD. DIV. NO.	STATE	COUNTY	PROJECT ID	ROAD/ROUTE NO.	SHEET NO.
3	S.C.	CHEROKEE		I-85	X602

EXIT 104 RAMP A

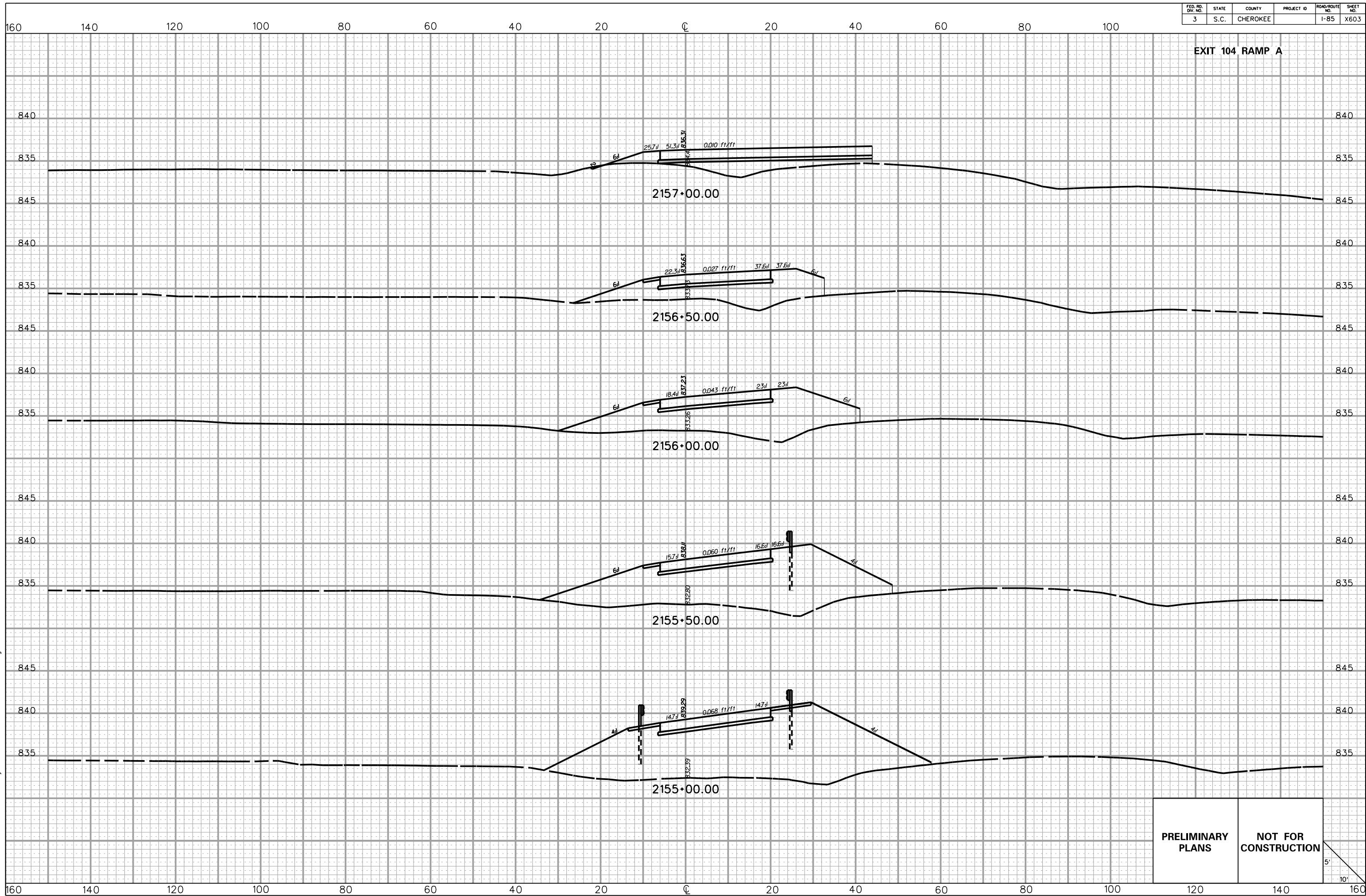


**PRELIMINARY
PLANS**

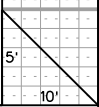
**NOT FOR
CONSTRUCTION**



EXIT 104 RAMP A

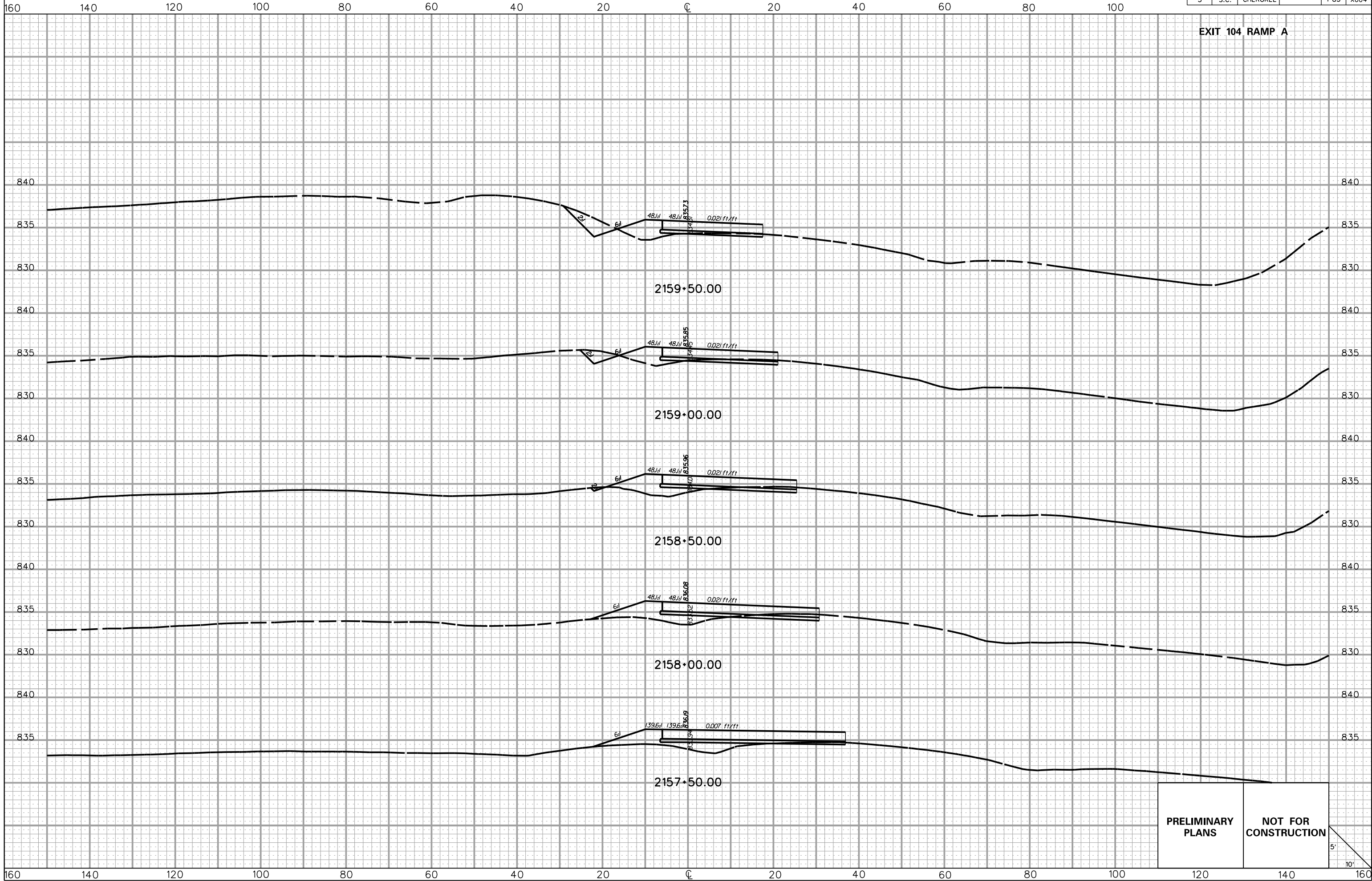


PRELIMINARY PLANS **NOT FOR CONSTRUCTION**



5/22/2017 L:\256026_185_Cherokee_County\X-Sect\FX\Exit 104\104RPA_FX.dgn

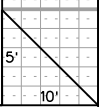
FED. RD. DIV. NO.	STATE	COUNTY	PROJECT ID	ROAD/ROUTE NO.	SHEET NO.
3	S.C.	CHEROKEE		I-85	X604



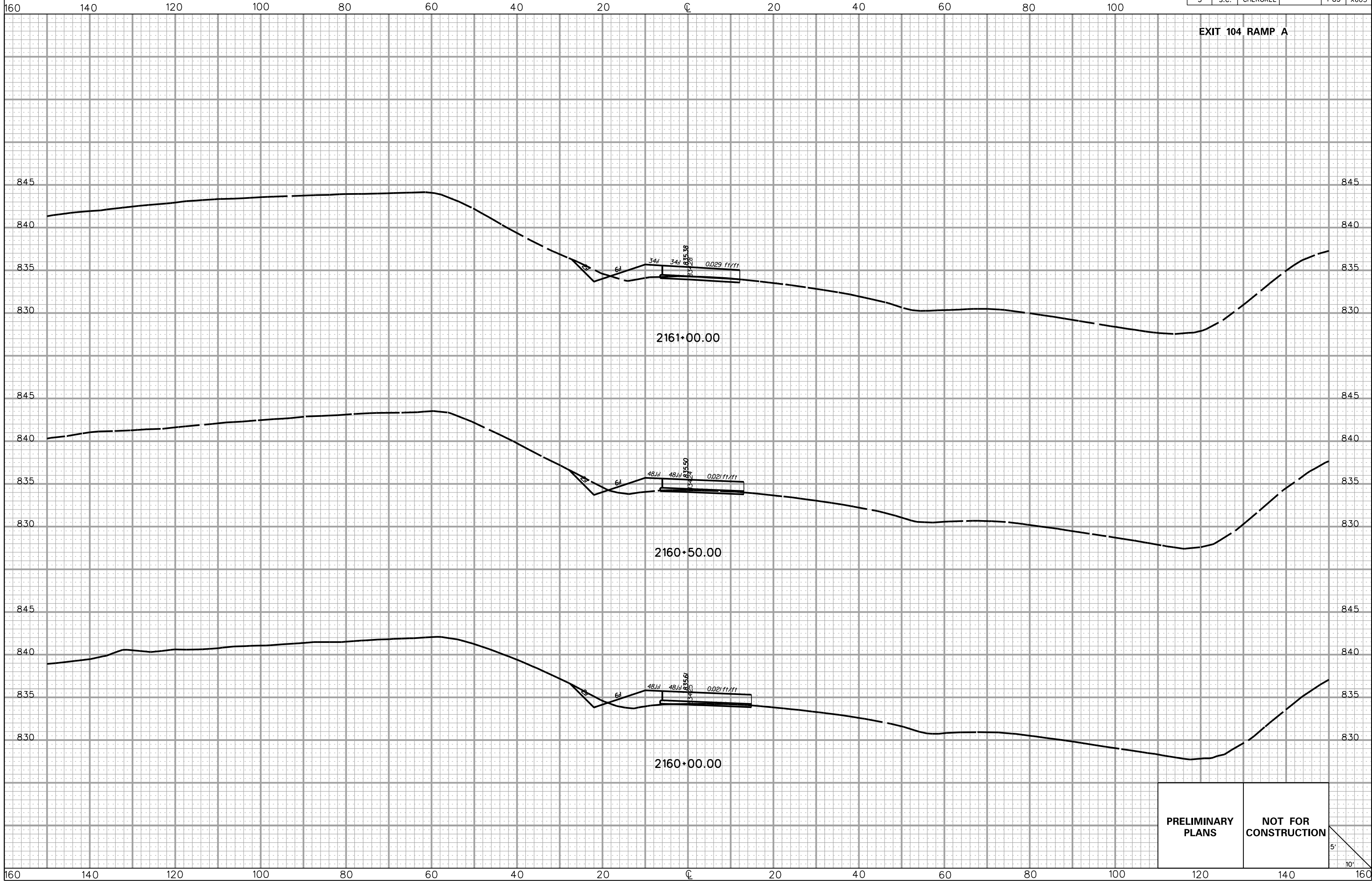
5/22/2017 L:\256026_185_Cherokee_County\X-Sect\FX\Exit 104\104RPA_FX.dgn

PRELIMINARY PLANS

NOT FOR CONSTRUCTION

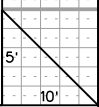


FED. RD. DIV. NO.	STATE	COUNTY	PROJECT ID	ROAD/ROUTE NO.	SHEET NO.
3	S.C.	CHEROKEE		I-85	X605



PRELIMINARY PLANS

NOT FOR CONSTRUCTION



5/22/2017
L:\256026_185_Cherokee_County\X-Sect\FX\Exit 104\104RPA_FX.dgn

FED. RD. DIV. NO.	STATE	COUNTY	PROJECT ID	ROAD/ROUTE NO.	SHEET NO.
3	S.C.	CHEROKEE		I-85	X606

160 140 120 100 80 60 40 20 0 20 40 60 80 100

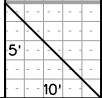
**THIS SHEET INTENTIONALLY
LEFT BLANK**

5/22/2017
L:\256026_185_Cherokee_County\X-Sect\FX\Exit 104\104RPA_FX.dgn

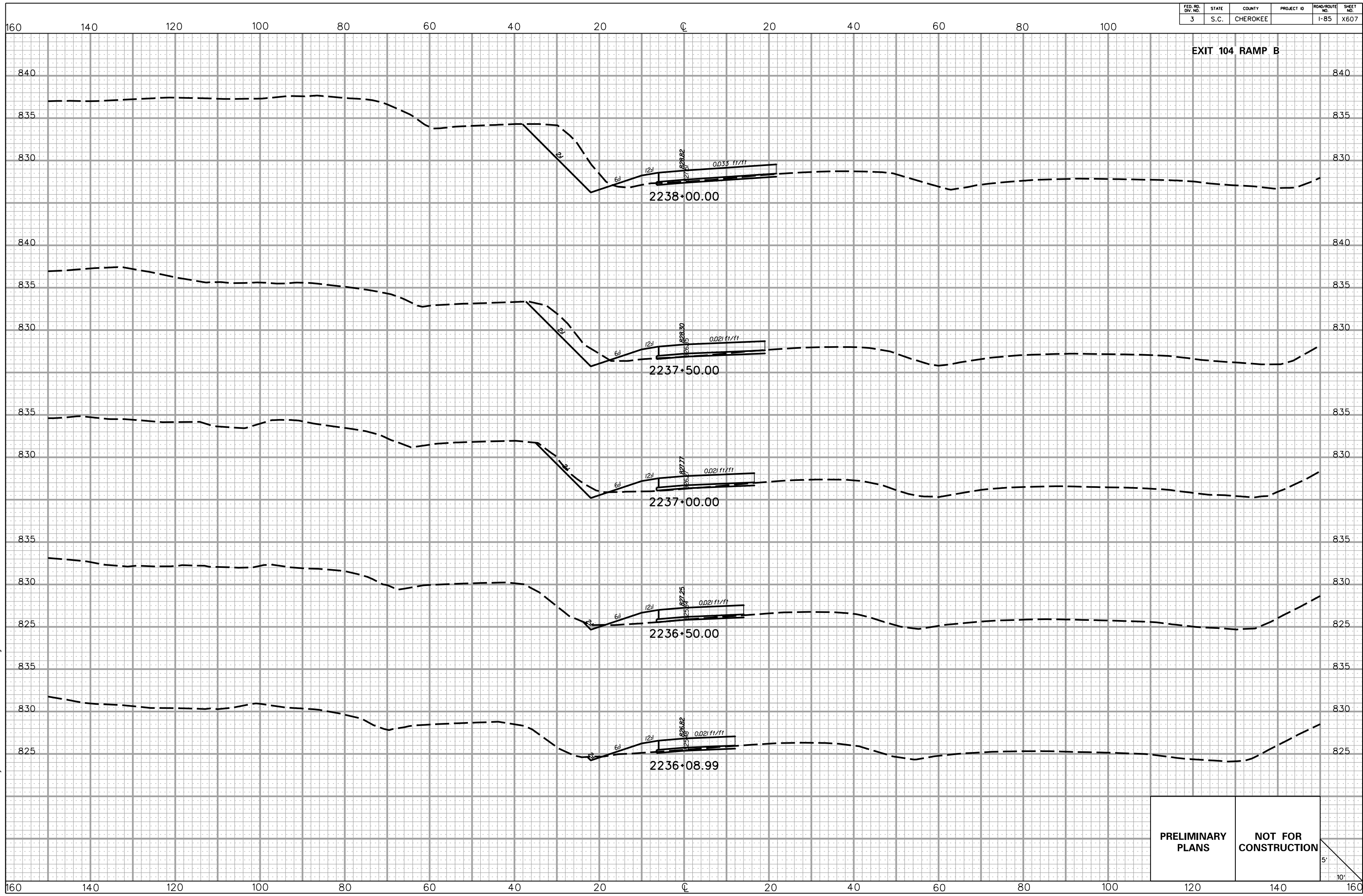
160 140 120 100 80 60 40 20 0 20 40 60 80 100

**PRELIMINARY
PLANS**

**NOT FOR
CONSTRUCTION**



EXIT 104 RAMP B

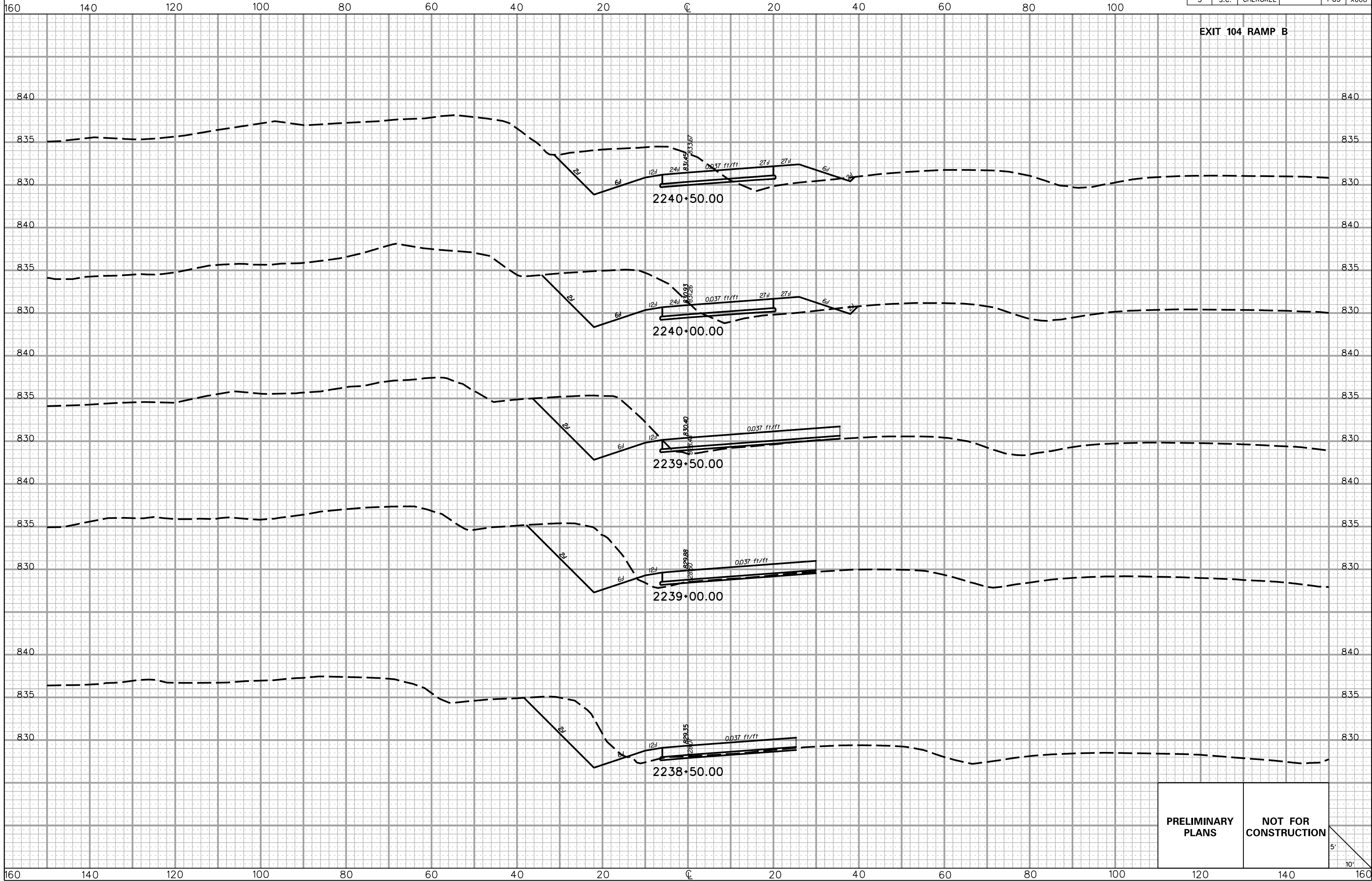


5/22/2017 L:\256026_185_Cherokee_County\X-Sect\FX\Exit 104\104RFB_FX.dgn

PRELIMINARY PLANS **NOT FOR CONSTRUCTION**

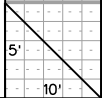
5'
10'

FED. RD. DIV. NO.	STATE	COUNTY	PROJECT ID	ROAD/ROUTE NO.	SHEET NO.
3	S.C.	CHEROKEE		I-85	X608



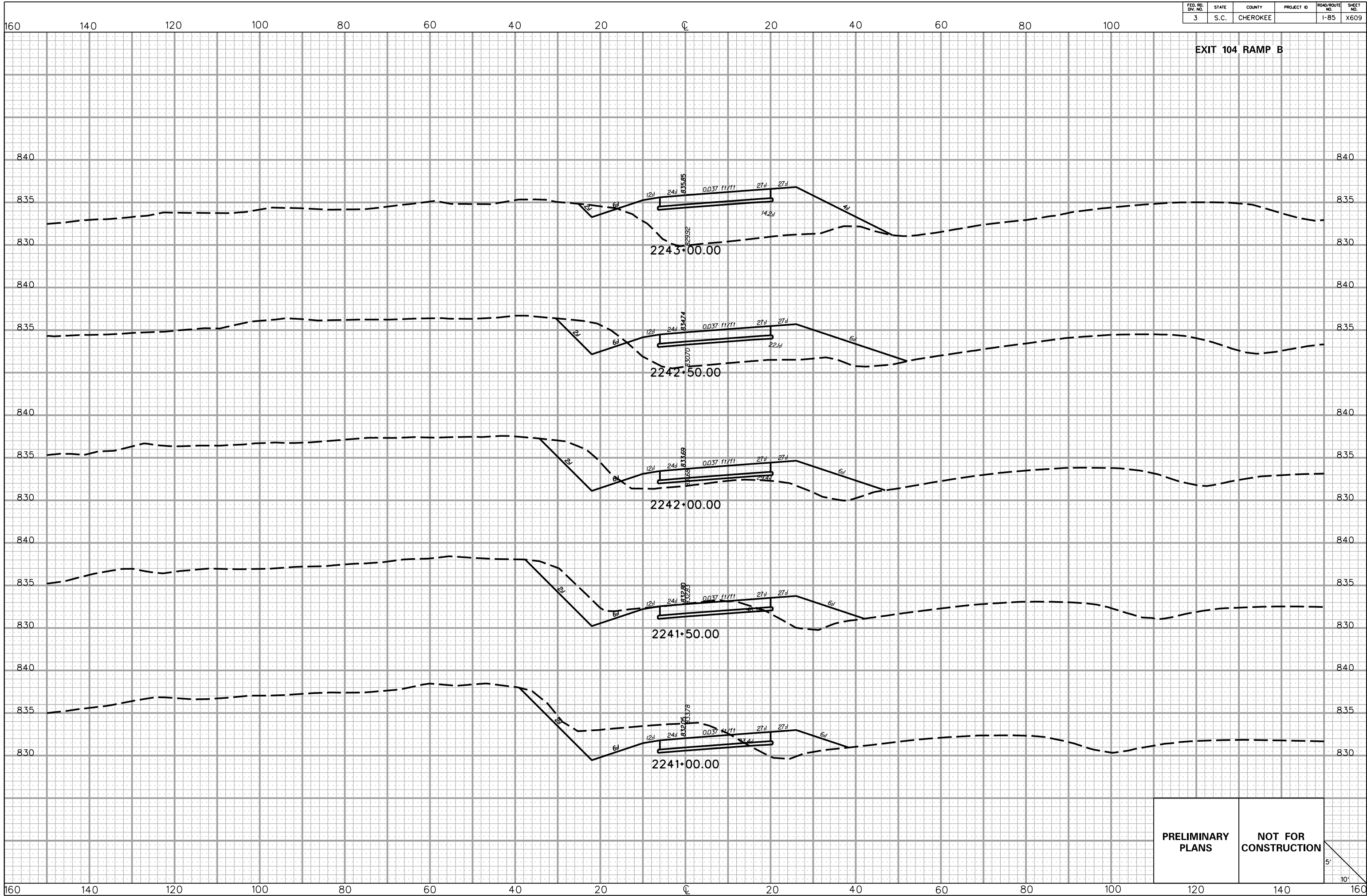
PRELIMINARY PLANS

NOT FOR CONSTRUCTION



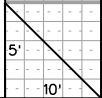
FED. RD. DIV. NO.	STATE	COUNTY	PROJECT ID	ROAD/ROUTE NO.	SHEET NO.
3	S.C.	CHEROKEE		I-85	X609

EXIT 104 RAMP B



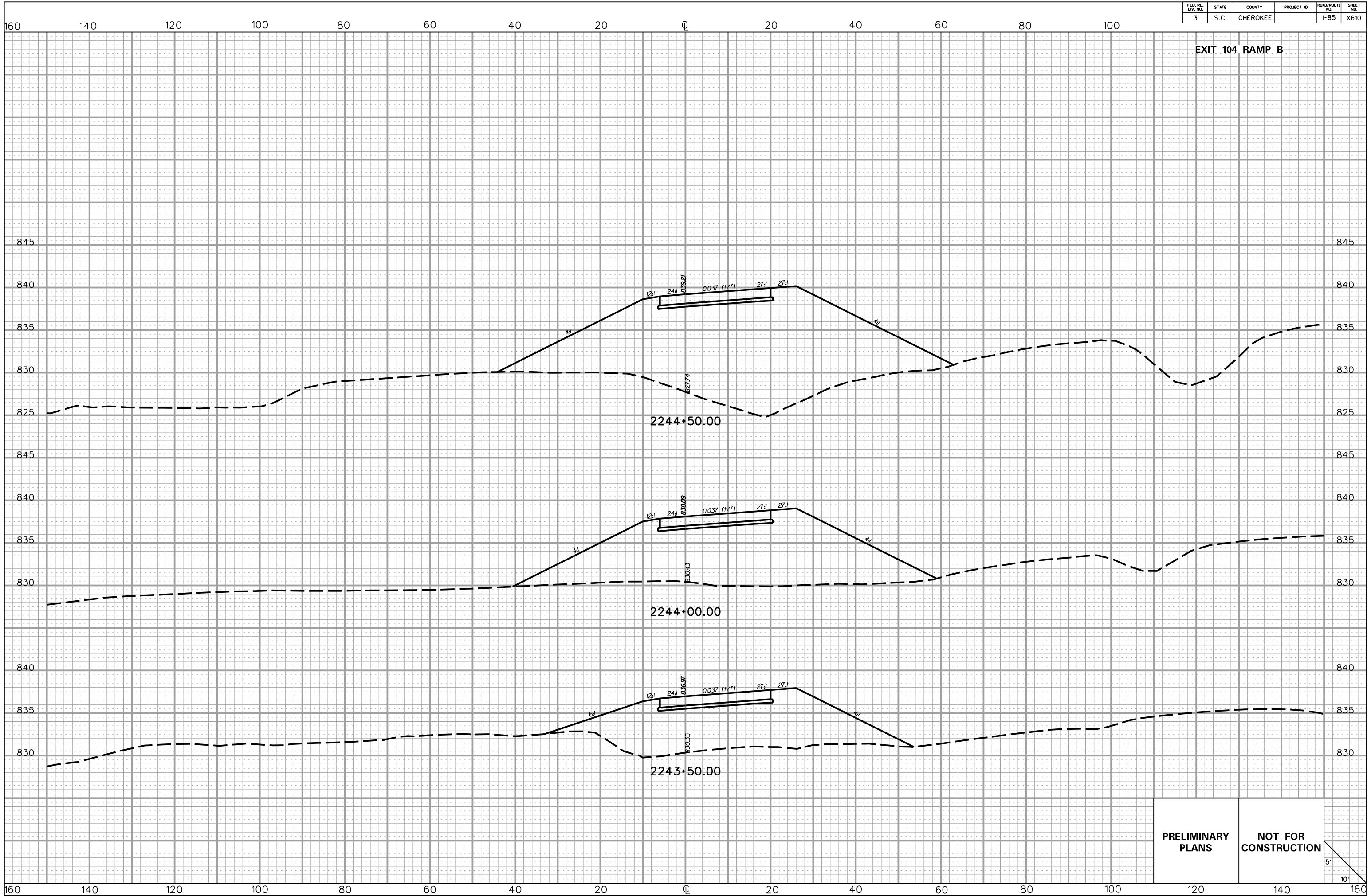
5/22/2017 L:\256026_185_Cherokee_County\X-Sect\FX\Exit 104\104RFB_FX.dgn

PRELIMINARY PLANS **NOT FOR CONSTRUCTION**



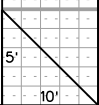
FED. RD. DIV. NO.	STATE	COUNTY	PROJECT ID	ROAD/ROUTE NO.	SHEET NO.
3	S.C.	CHEROKEE		I-85	X610

EXIT 104 RAMP B



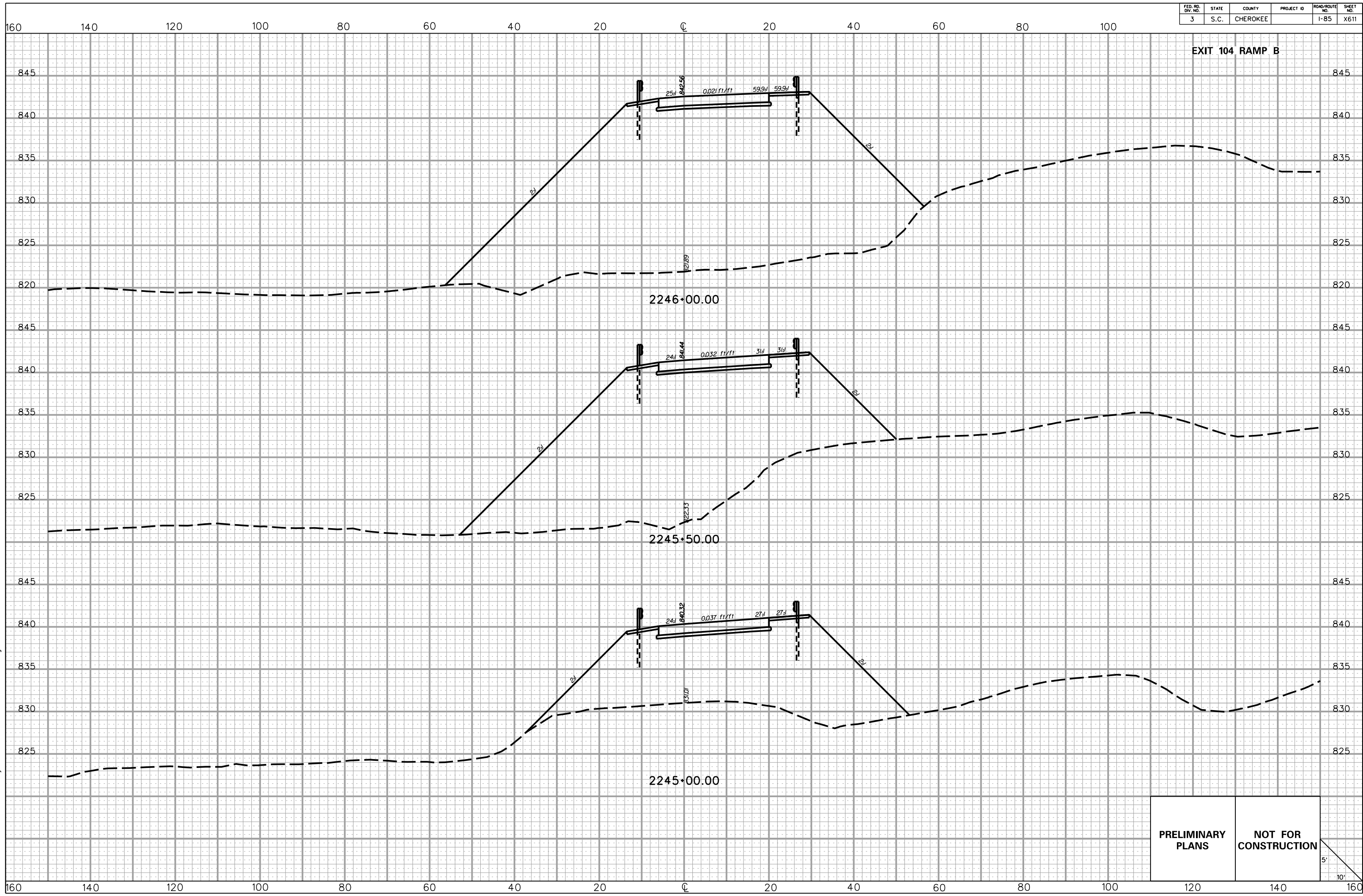
5/22/2017 L:\256026_185_Cherokee_County\X-Sect\FX\Exit 104\104RFB_F.X.dgn

PRELIMINARY PLANS **NOT FOR CONSTRUCTION**

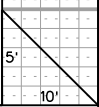


FED. RD. DIV. NO.	STATE	COUNTY	PROJECT ID	ROAD/ROUTE NO.	SHEET NO.
3	S.C.	CHEROKEE		I-85	X611

EXIT 104 RAMP B



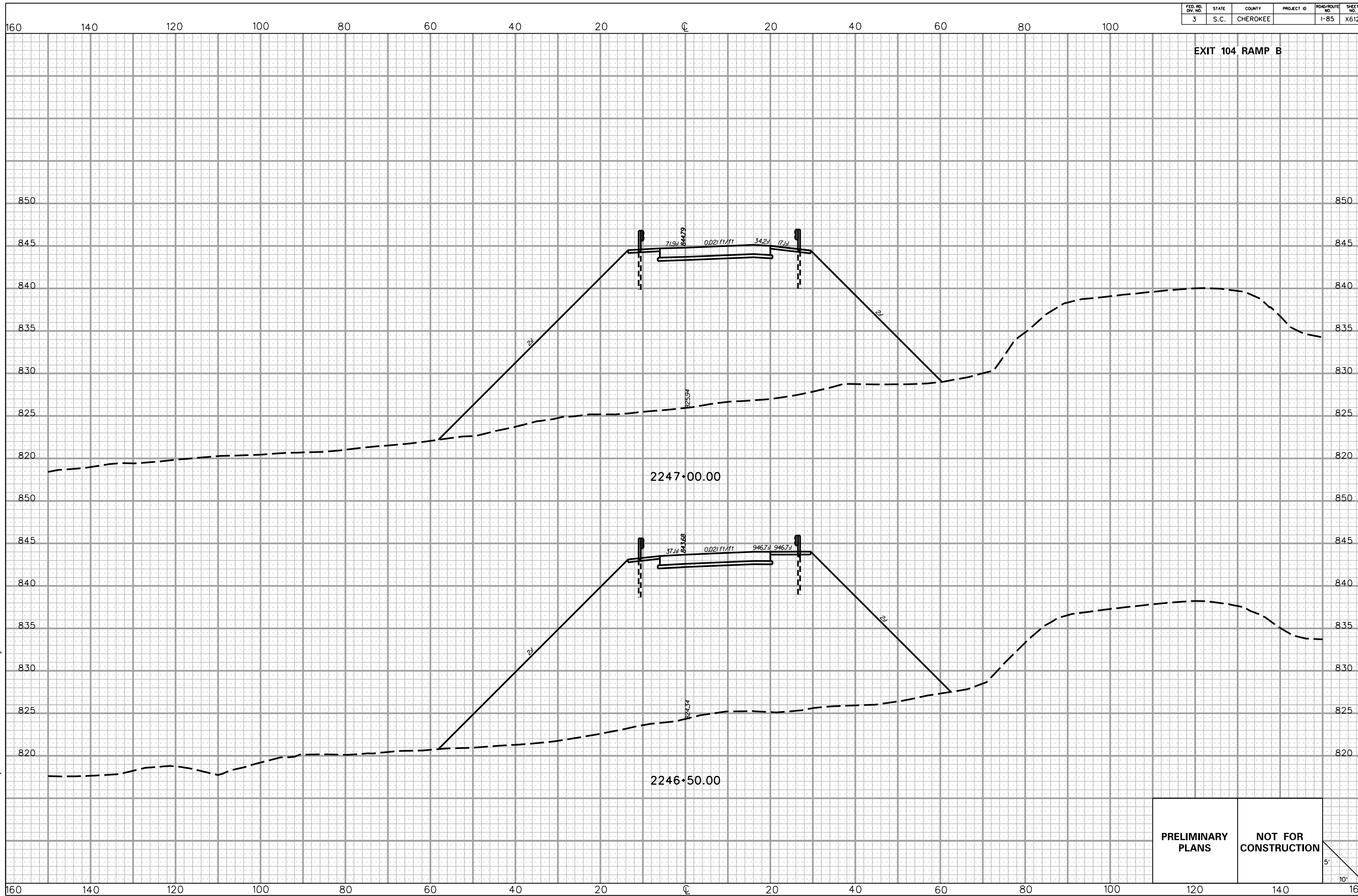
PRELIMINARY PLANS **NOT FOR CONSTRUCTION**



5/22/2017
L:\256026_185_Cherokee_County\X-Sect\FX\Exit 104\104RFB_FX.dgn

FED. RD. DIV. NO.	STATE	COUNTY	PROJECT ID	ROAD/ROUTE NO.	SHEET NO.
3	S.C.	CHEROKEE		I-85	X612

EXIT 104 RAMP B



5/22/2017 L:\256026_185_Cherokee_County\X-Sect\FX\Exit 104\104RFB_FX.dgn

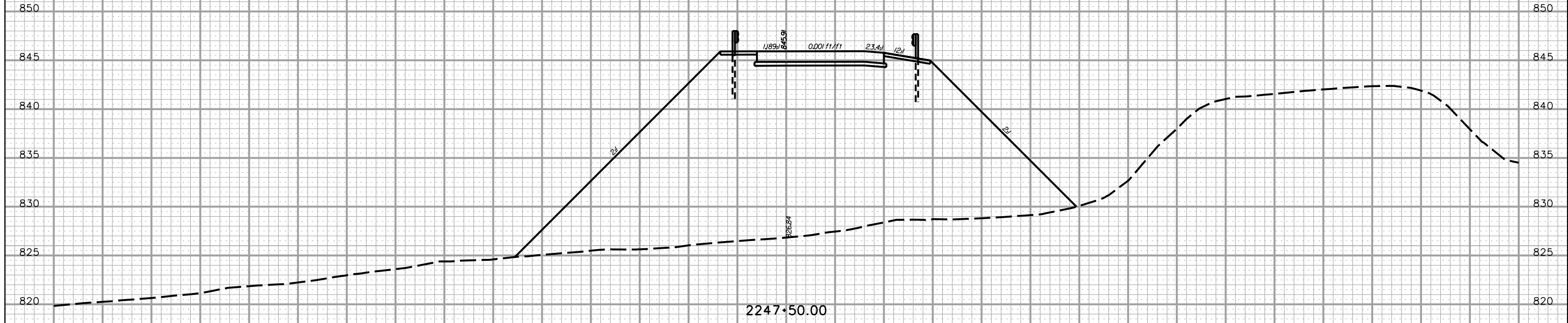
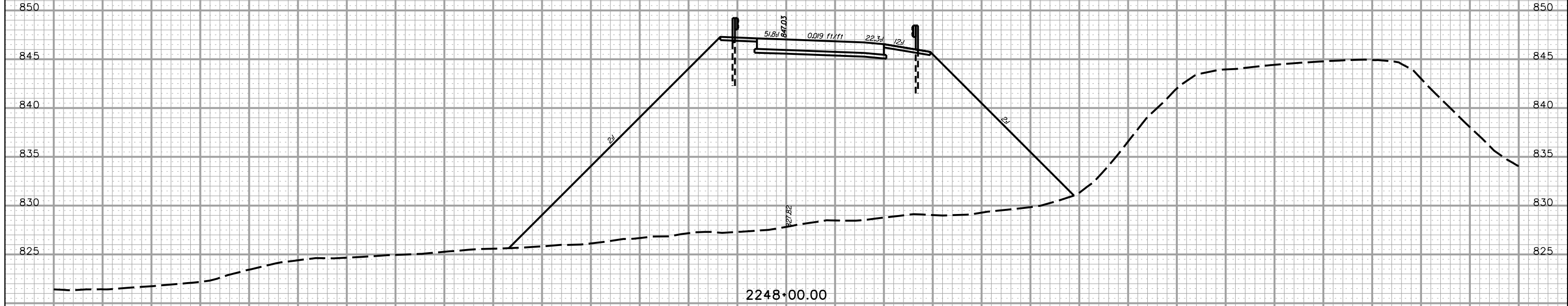
PRELIMINARY PLANS **NOT FOR CONSTRUCTION**



FED. RD. DIV. NO.	STATE	COUNTY	PROJECT ID	ROAD/ROUTE NO.	SHEET NO.
3	S.C.	CHEROKEE		I-85	X613

160 140 120 100 80 60 40 20 0 20 40 60 80 100

EXIT 104 RAMP B



PRELIMINARY PLANS **NOT FOR CONSTRUCTION**

5'
10'

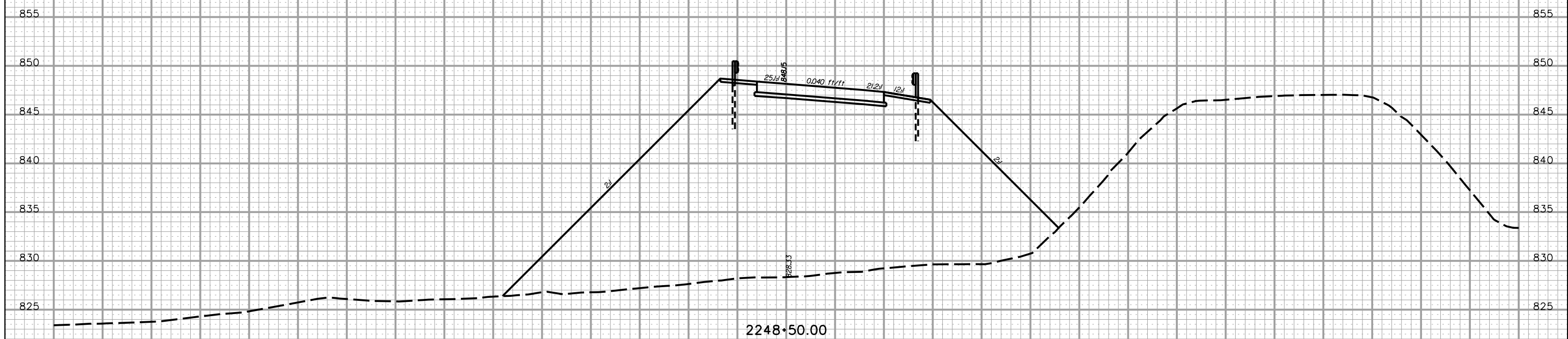
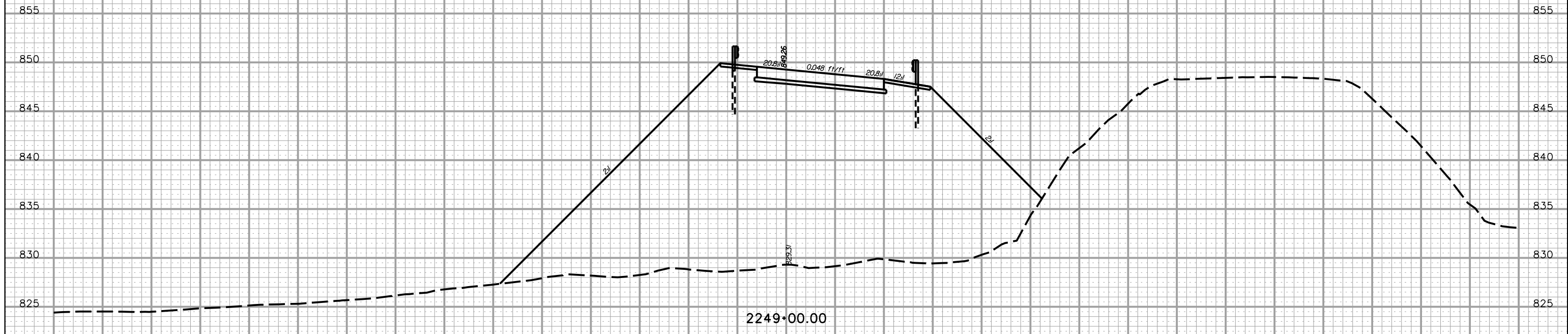
5/22/2017
L:\256026_185_Cherokee_County\X-Sect\FX\Exit 104\104RFB_FX.dgn

160 140 120 100 80 60 40 20 0 20 40 60 80 100 120 140 160

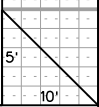
FED. RD. DIV. NO.	STATE	COUNTY	PROJECT ID	ROAD/ROUTE NO.	SHEET NO.
3	S.C.	CHEROKEE		I-85	X614

160 140 120 100 80 60 40 20 0 20 40 60 80 100

EXIT 104 RAMP B



PRELIMINARY PLANS **NOT FOR CONSTRUCTION**

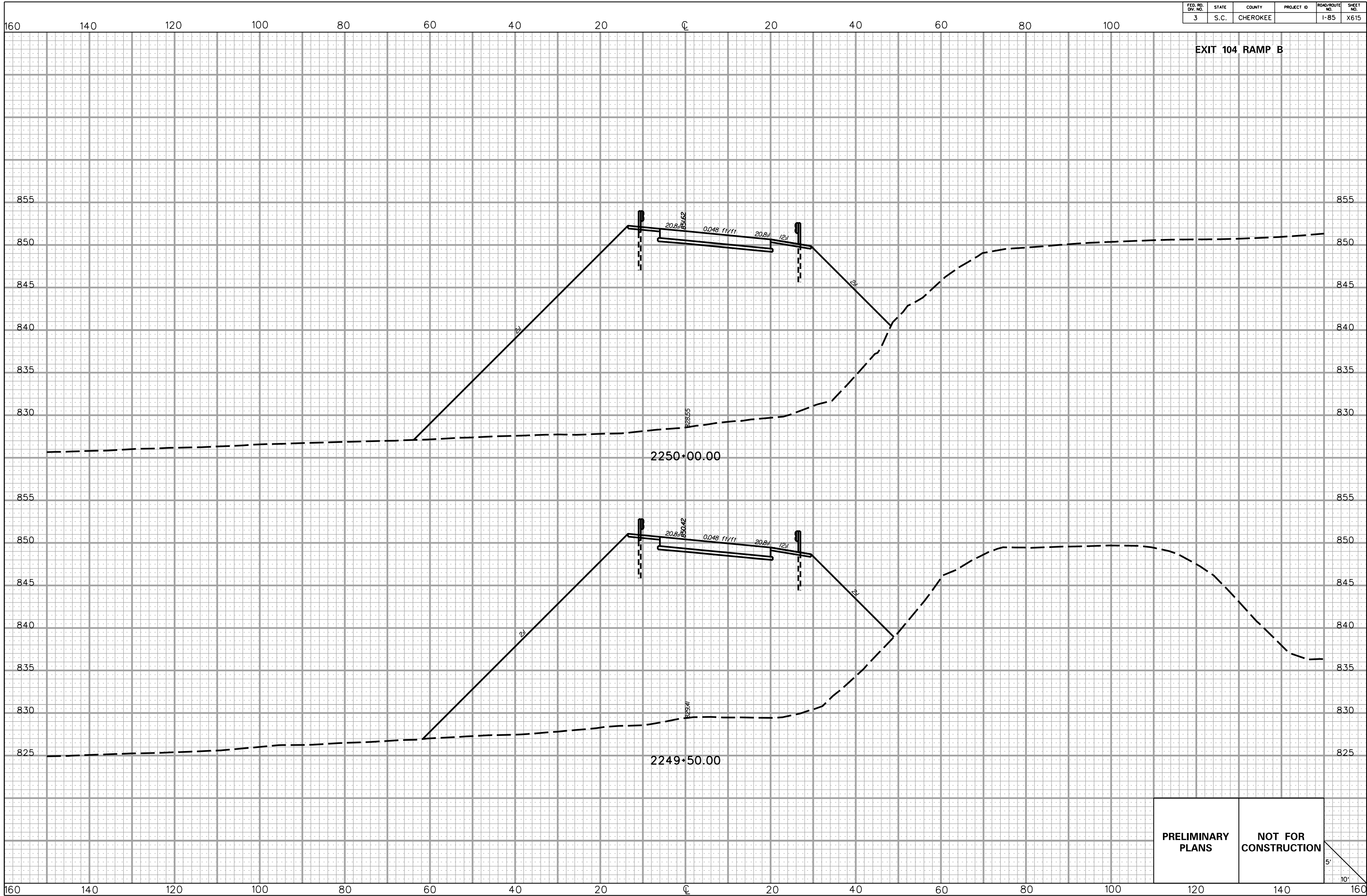


5/22/2017 L:\256026_185_Cherokee_County\X-Sect\FX\Exit 104\104RFB_FX.dgn

160 140 120 100 80 60 40 20 0 20 40 60 80 100 120 140 160

FED. RD. DIV. NO.	STATE	COUNTY	PROJECT ID	ROAD/ROUTE NO.	SHEET NO.
3	S.C.	CHEROKEE		I-85	X615

EXIT 104 RAMP B



5/22/2017 L:\256026_185_Cherokee_County\X-Sect\FX\Exit 104\104RFB_FX.dgn

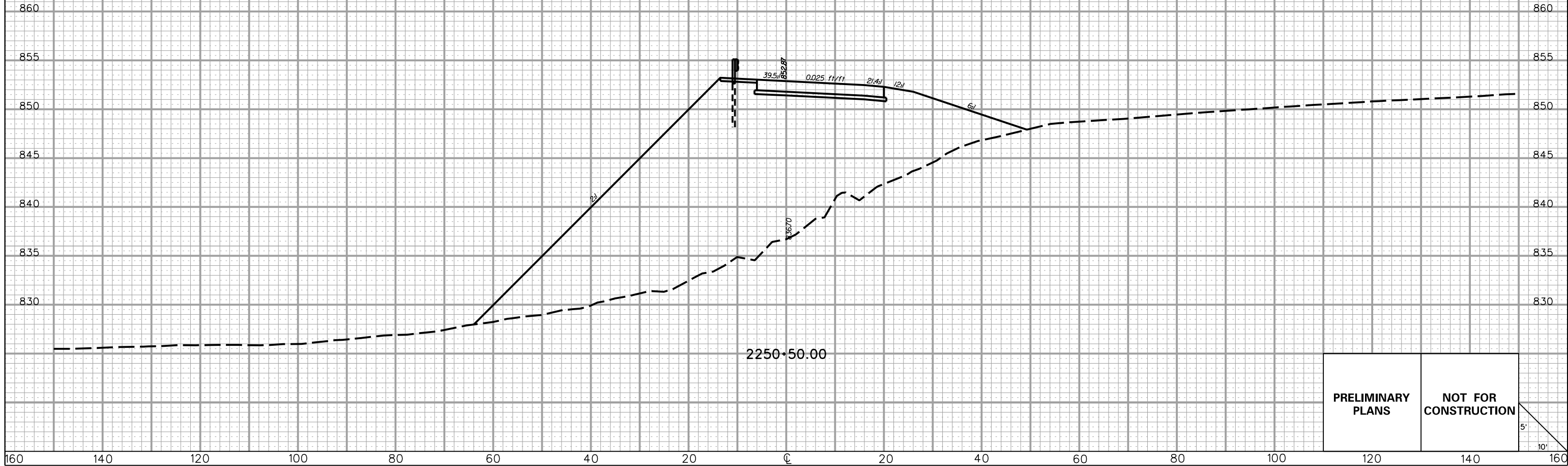
PRELIMINARY PLANS	NOT FOR CONSTRUCTION
------------------------------	---------------------------------

5'
10'

FED. RD. DIV. NO.	STATE	COUNTY	PROJECT ID	ROAD/ROUTE NO.	SHEET NO.
3	S.C.	CHEROKEE		I-85	X616

160 140 120 100 80 60 40 20 0 20 40 60 80 100

EXIT 104 RAMP B



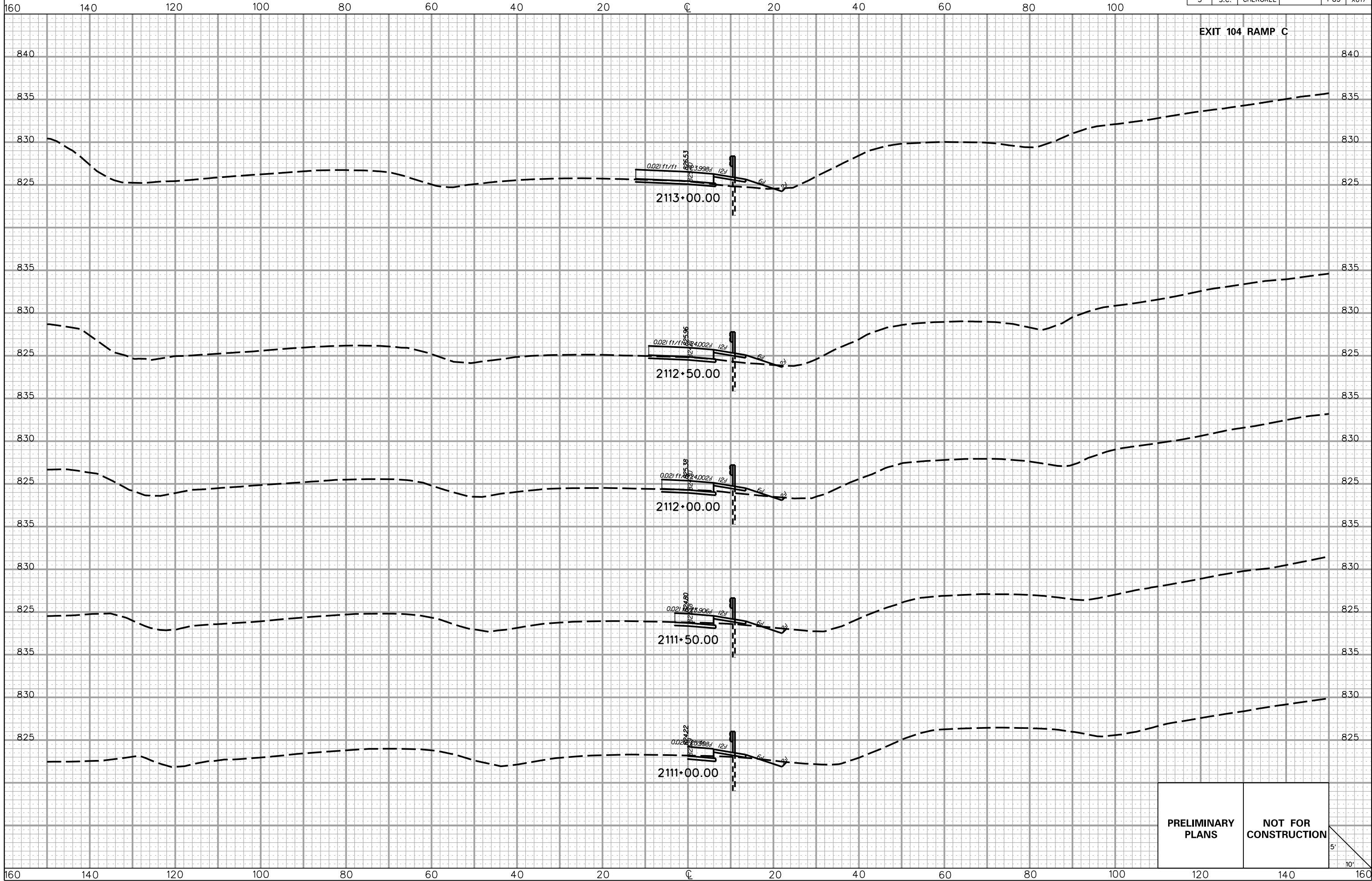
PRELIMINARY PLANS NOT FOR CONSTRUCTION

5' 10'

5/22/2017 L:\256026_185_Cherokee_County\X-Sect\FX\Exit 104\104RFB_FX.dgn

160 140 120 100 80 60 40 20 0 20 40 60 80 100 120 140 160

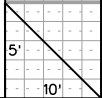
FED. RD. DIV. NO.	STATE	COUNTY	PROJECT ID	ROAD/ROUTE NO.	SHEET NO.
3	S.C.	CHEROKEE		I-85	X617



5/22/2017 L:\256026_185_Cherokee_County\X-Sect\FX\Exit 104\104RPC_Fx.dgn

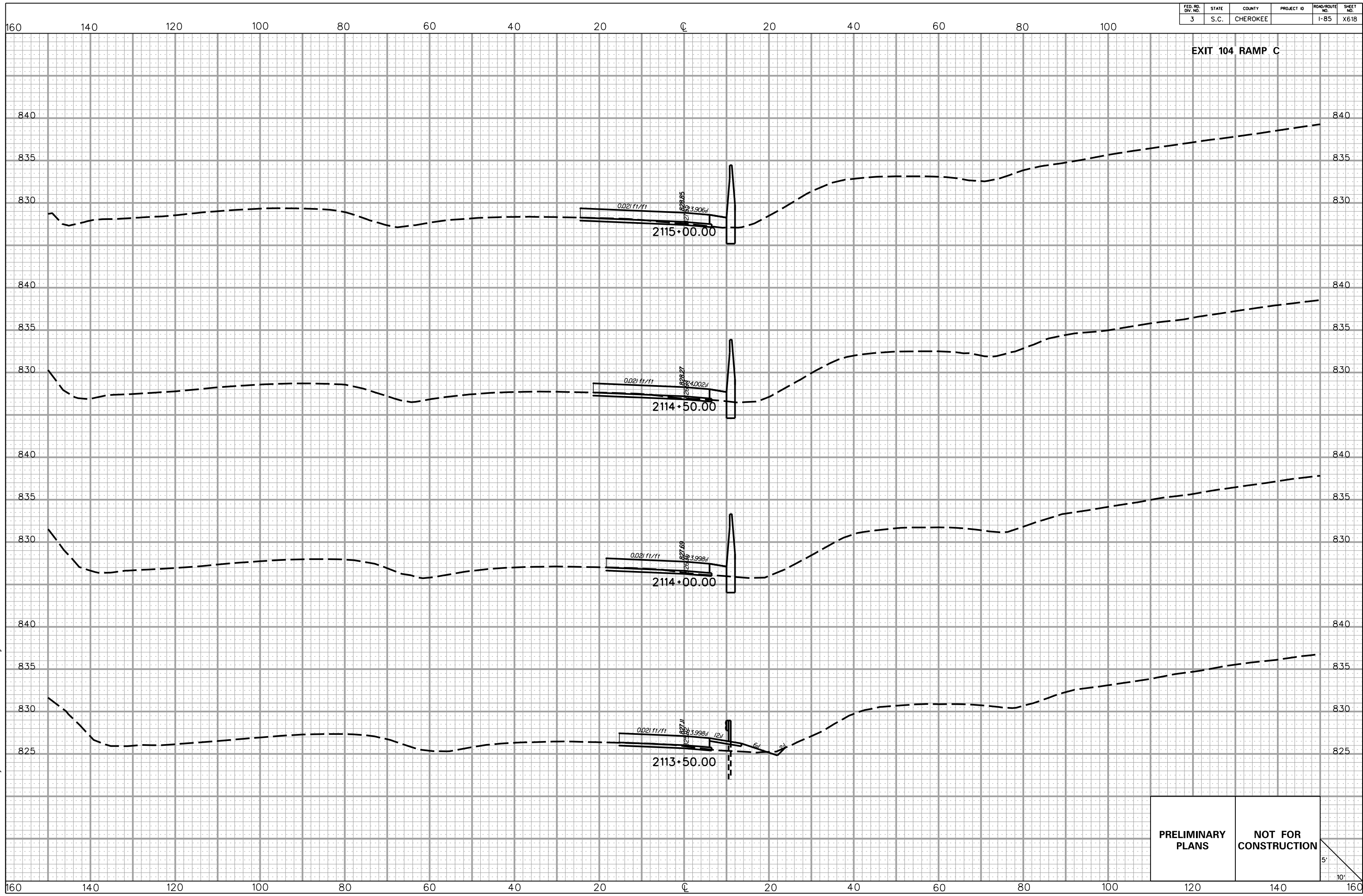
PRELIMINARY PLANS

NOT FOR CONSTRUCTION



FED. RD. DIV. NO.	STATE	COUNTY	PROJECT ID	ROAD/ROUTE NO.	SHEET NO.
3	S.C.	CHEROKEE		I-85	X618

EXIT 104 RAMP C

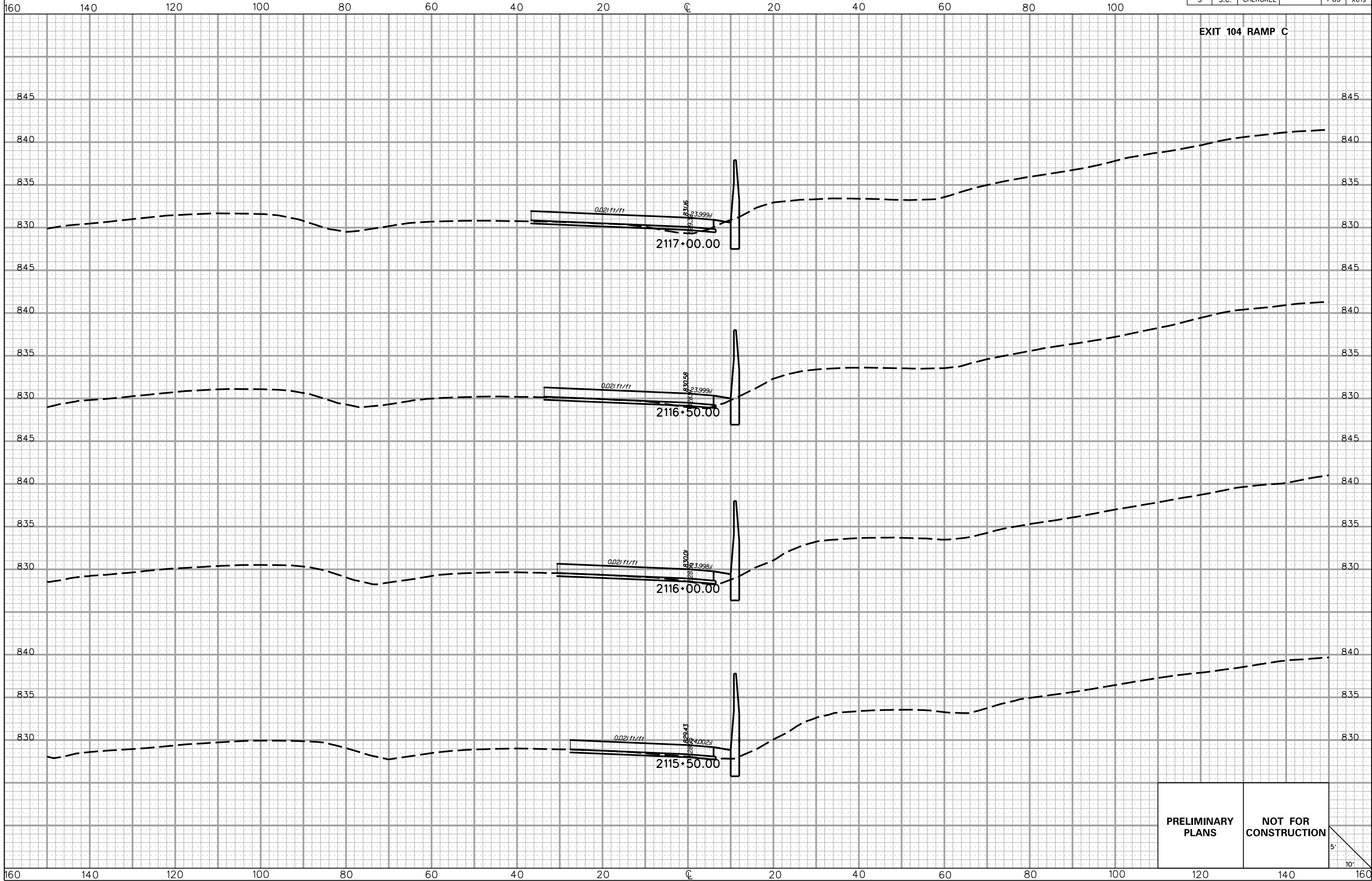


PRELIMINARY PLANS **NOT FOR CONSTRUCTION**



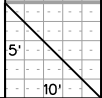
5/22/2017 L:\256026_185_Cherokee_County\X-Sect\FX\Exit 104\104RPC_Fx.dgn

FED. RD. DIV. NO.	STATE	COUNTY	PROJECT ID	ROAD/ROUTE NO.	SHEET NO.
3	S.C.	CHEROKEE		I-85	X619



**PRELIMINARY
PLANS**

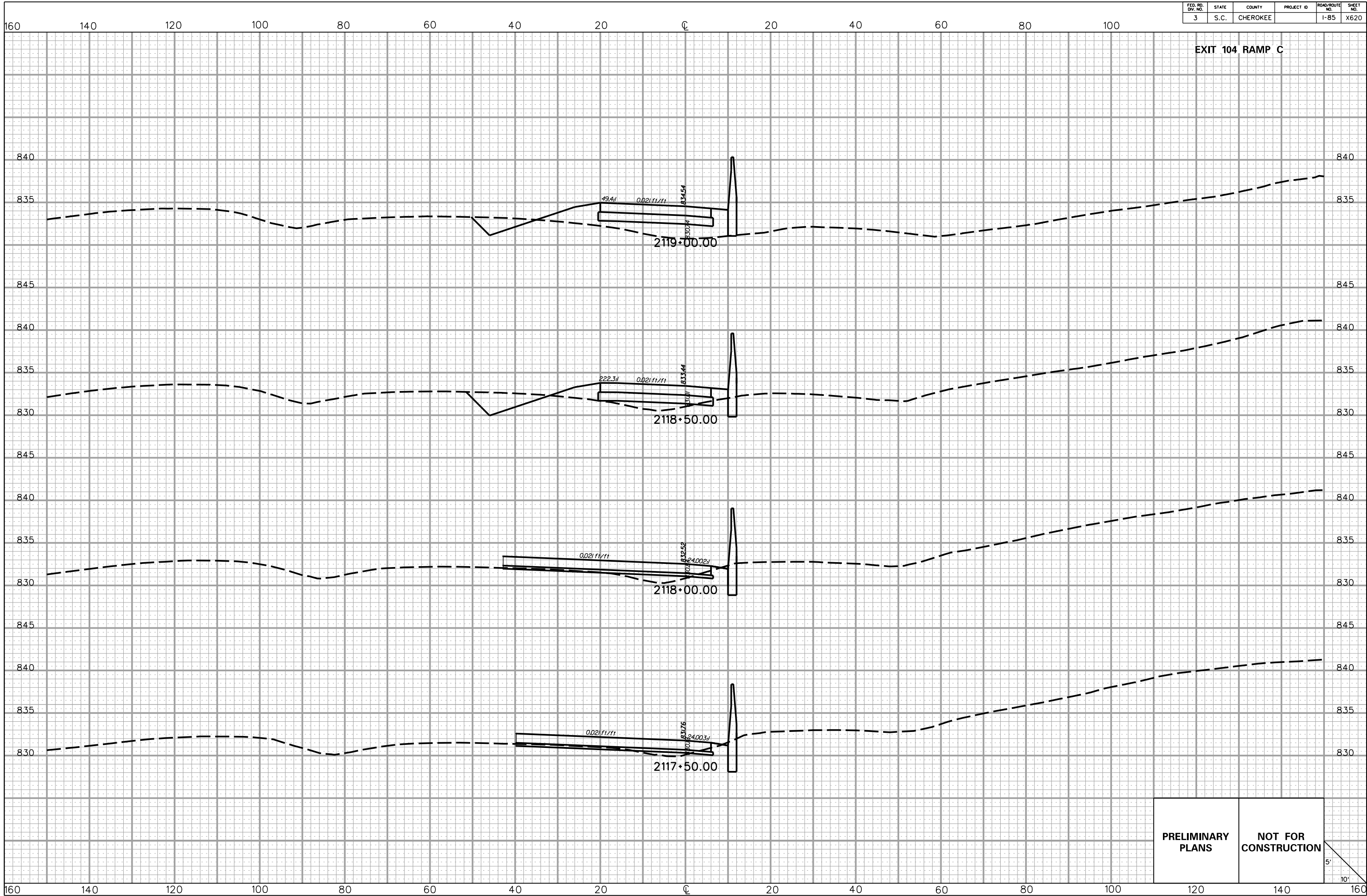
**NOT FOR
CONSTRUCTION**



5/22/2017 L:\256026_185_Cherokee_County\X-Sect\FX\Exit 104\104RFP_C-FX.dgn

FED. RD. DIV. NO.	STATE	COUNTY	PROJECT ID	ROAD/ROUTE NO.	SHEET NO.
3	S.C.	CHEROKEE		I-85	X620

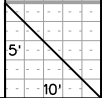
EXIT 104 RAMP C



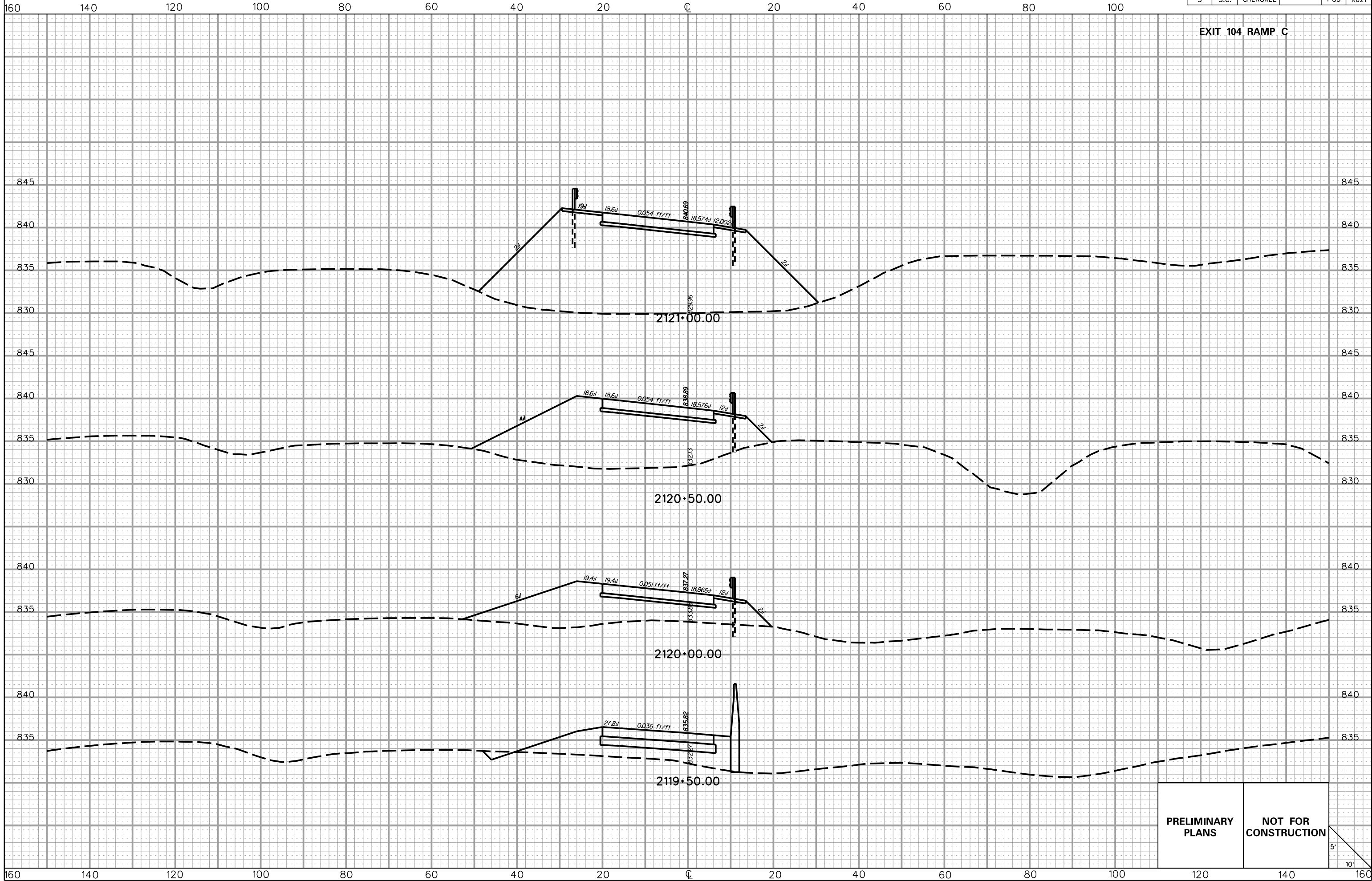
5/22/2017
L:\256026_185_Cherokee_County\X-Sect\FX\Exit 104\104RPC_FX.dgn

**PRELIMINARY
PLANS**

**NOT FOR
CONSTRUCTION**



FED. RD. DIV. NO.	STATE	COUNTY	PROJECT ID	ROAD/ROUTE NO.	SHEET NO.
3	S.C.	CHEROKEE		I-85	X621



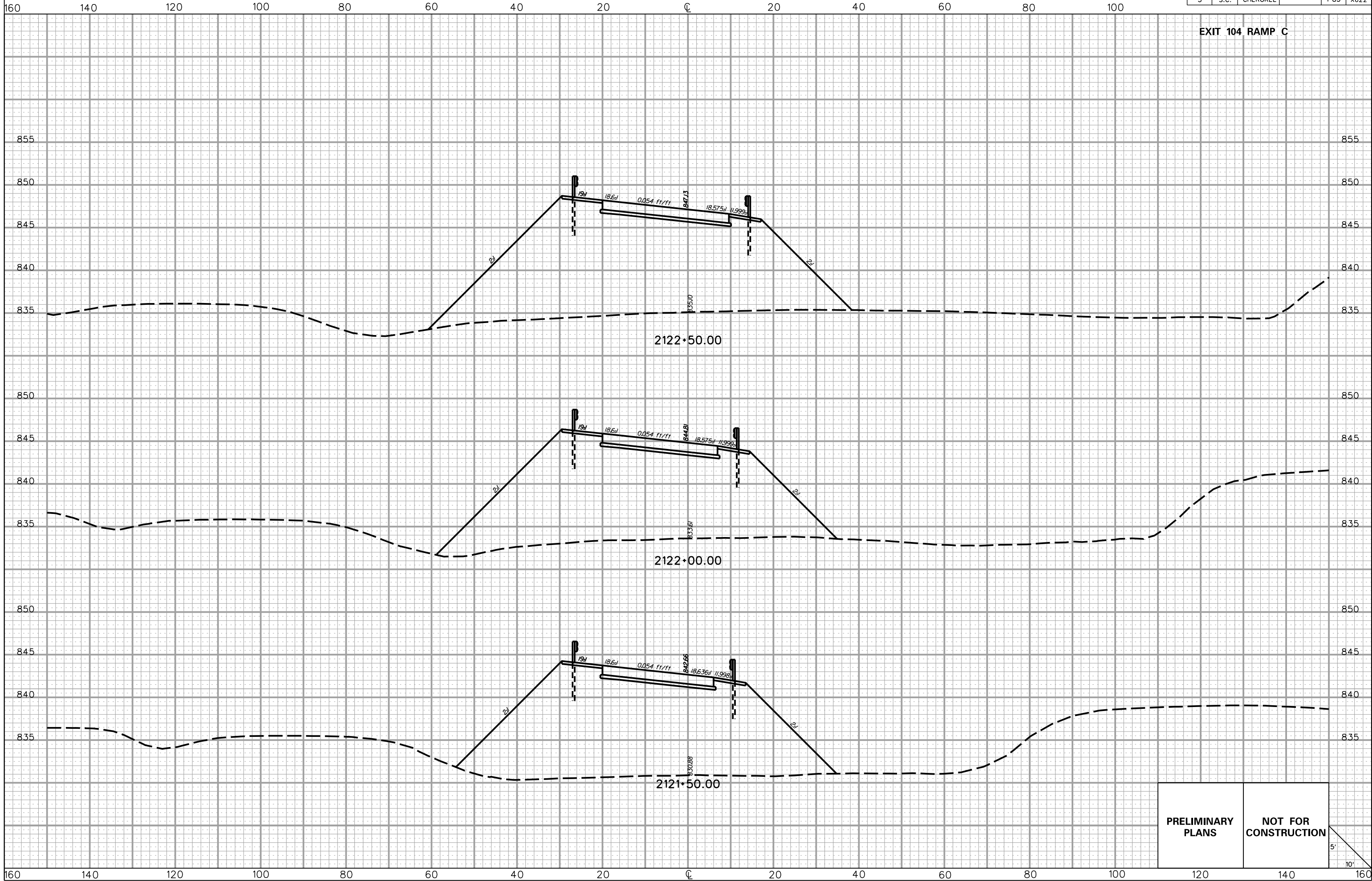
EXIT 104 RAMP C

PRELIMINARY PLANS **NOT FOR CONSTRUCTION**

5'
10'

5/22/2017
L:\256026_185_Cherokee_County\X-Sect\FX\Exit 104\104RFP_C-FX.dgn

FED. RD. DIV. NO.	STATE	COUNTY	PROJECT ID	ROAD/ROUTE NO.	SHEET NO.
3	S.C.	CHEROKEE		I-85	X622

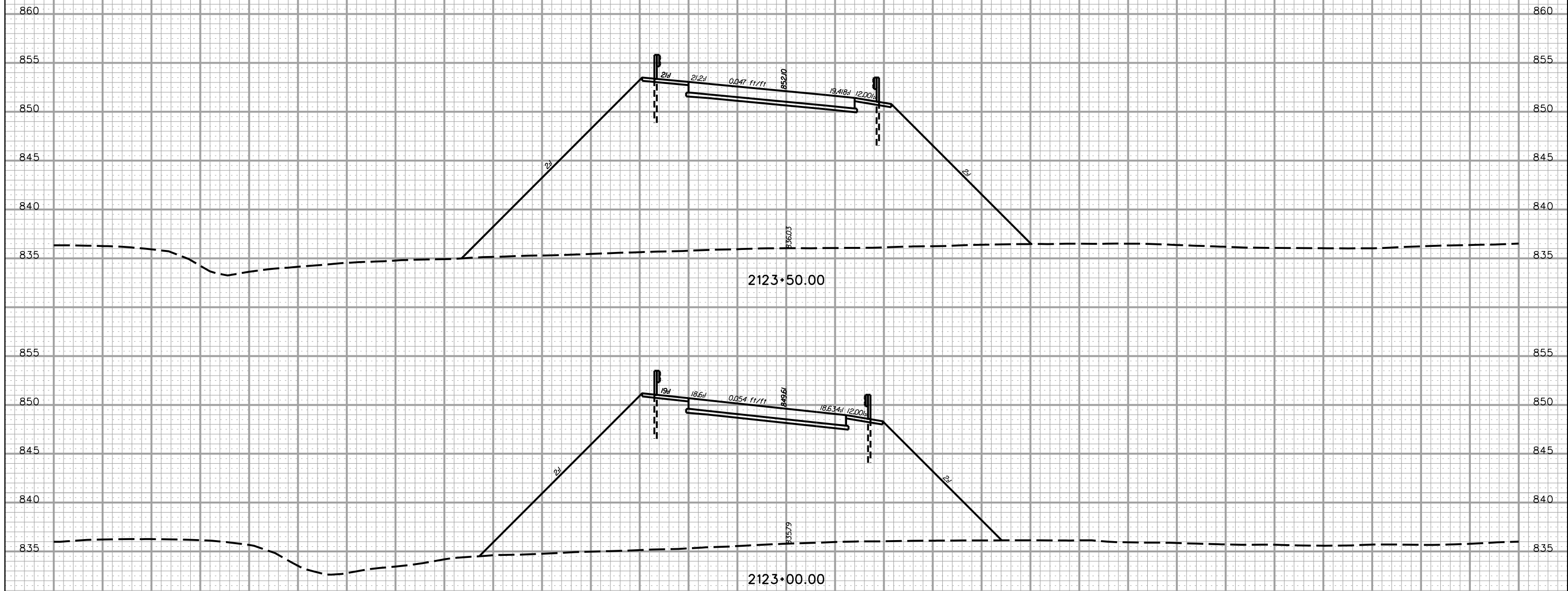


5/22/2017 L:\256026_185_Cherokee_County\X-Sect\FX\Exit 104\104RPC_FX.dgn

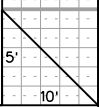
FED. RD. DIV. NO.	STATE	COUNTY	PROJECT ID	ROAD/ROUTE NO.	SHEET NO.
3	S.C.	CHEROKEE		I-85	X623

160 140 120 100 80 60 40 20 0 20 40 60 80 100

EXIT 104 RAMP C



PRELIMINARY PLANS NOT FOR CONSTRUCTION



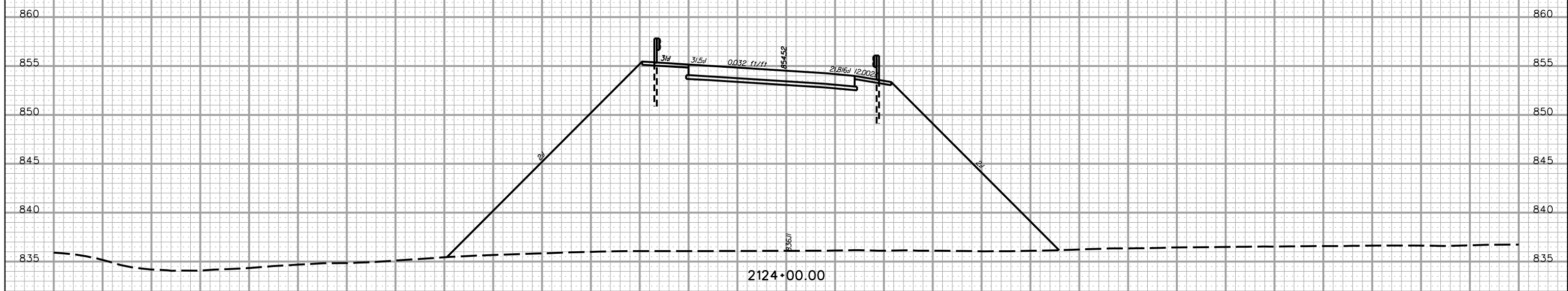
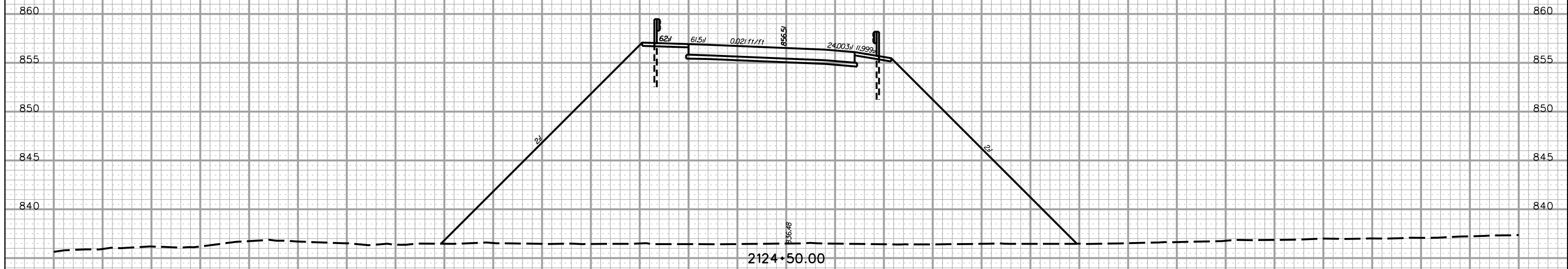
5/22/2017 L:\256026_185_Cherokee_County\X-Sect\FX\Exit 104\104RPC_Fx.dgn

160 140 120 100 80 60 40 20 0 20 40 60 80 100 120 140 160

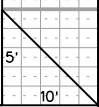
FED. RD. DIV. NO.	STATE	COUNTY	PROJECT ID	ROAD/ROUTE NO.	SHEET NO.
3	S.C.	CHEROKEE		I-85	X624

160 140 120 100 80 60 40 20 0 20 40 60 80 100

EXIT 104 RAMP C



PRELIMINARY PLANS NOT FOR CONSTRUCTION



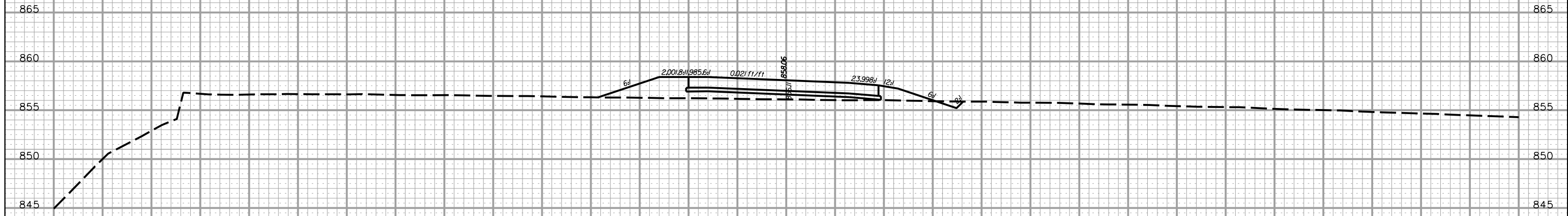
5/22/2017 L:\256026_185_Cherokee_County\X-Sect\FX\Exit 104\104RFP_C-FX.dgn

160 140 120 100 80 60 40 20 0 20 40 60 80 100 120 140 160

FED. RD. DIV. NO.	STATE	COUNTY	PROJECT ID	ROAD/ROUTE NO.	SHEET NO.
3	S.C.	CHEROKEE		I-85	X625

160 140 120 100 80 60 40 20 0 20 40 60 80 100

EXIT 104 RAMP C



2125+00.00

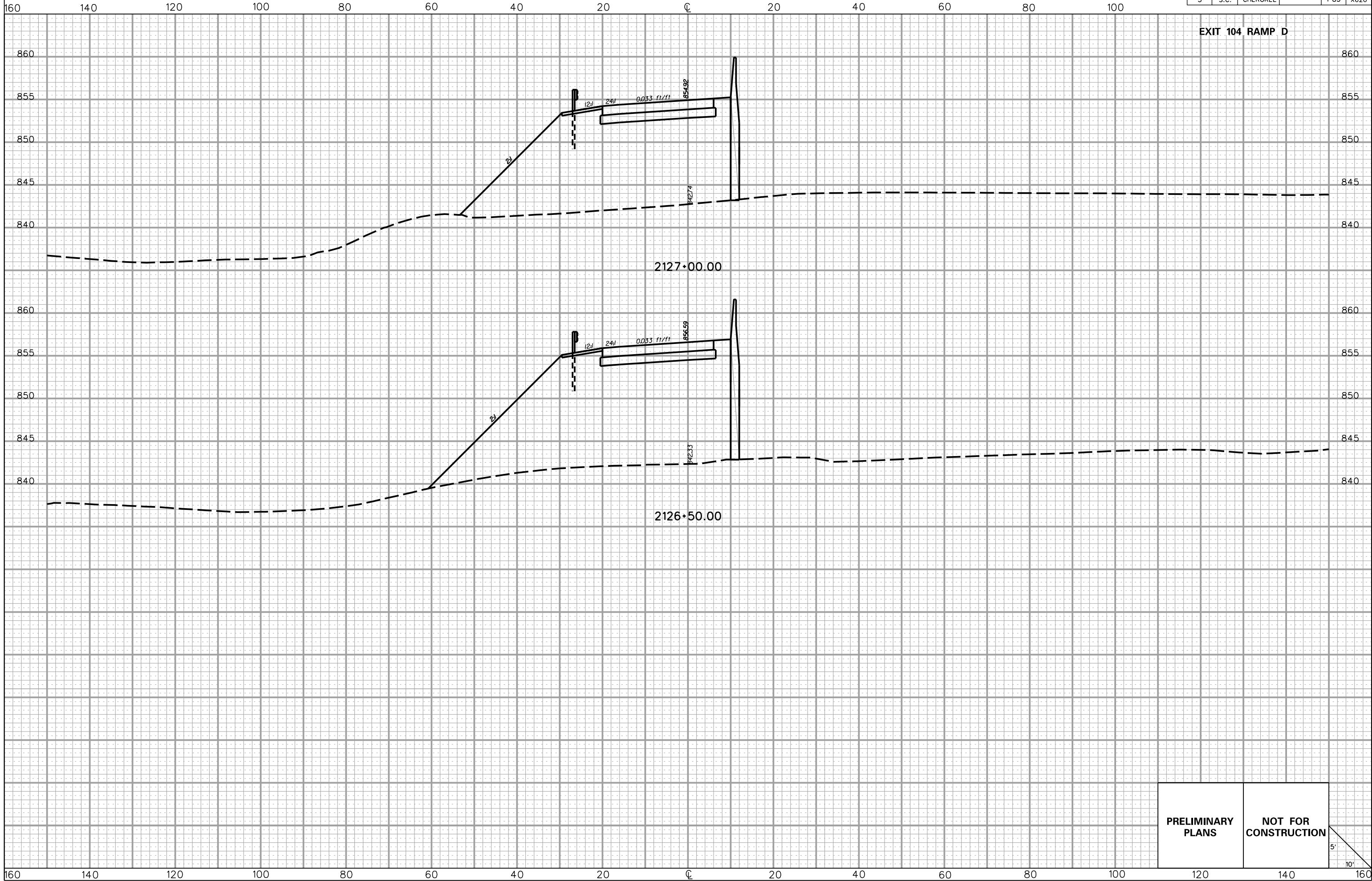
PRELIMINARY PLANS **NOT FOR CONSTRUCTION**

5' / 10'

5/22/2017
L:\256026_185_Cherokee_County\X-Sect\FX\Exit 104\104RPC_FX.dgn

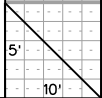
160 140 120 100 80 60 40 20 0 20 40 60 80 100 120 140 160

FED. RD. DIV. NO.	STATE	COUNTY	PROJECT ID	ROAD/ROUTE NO.	SHEET NO.
3	S.C.	CHEROKEE		I-85	X626



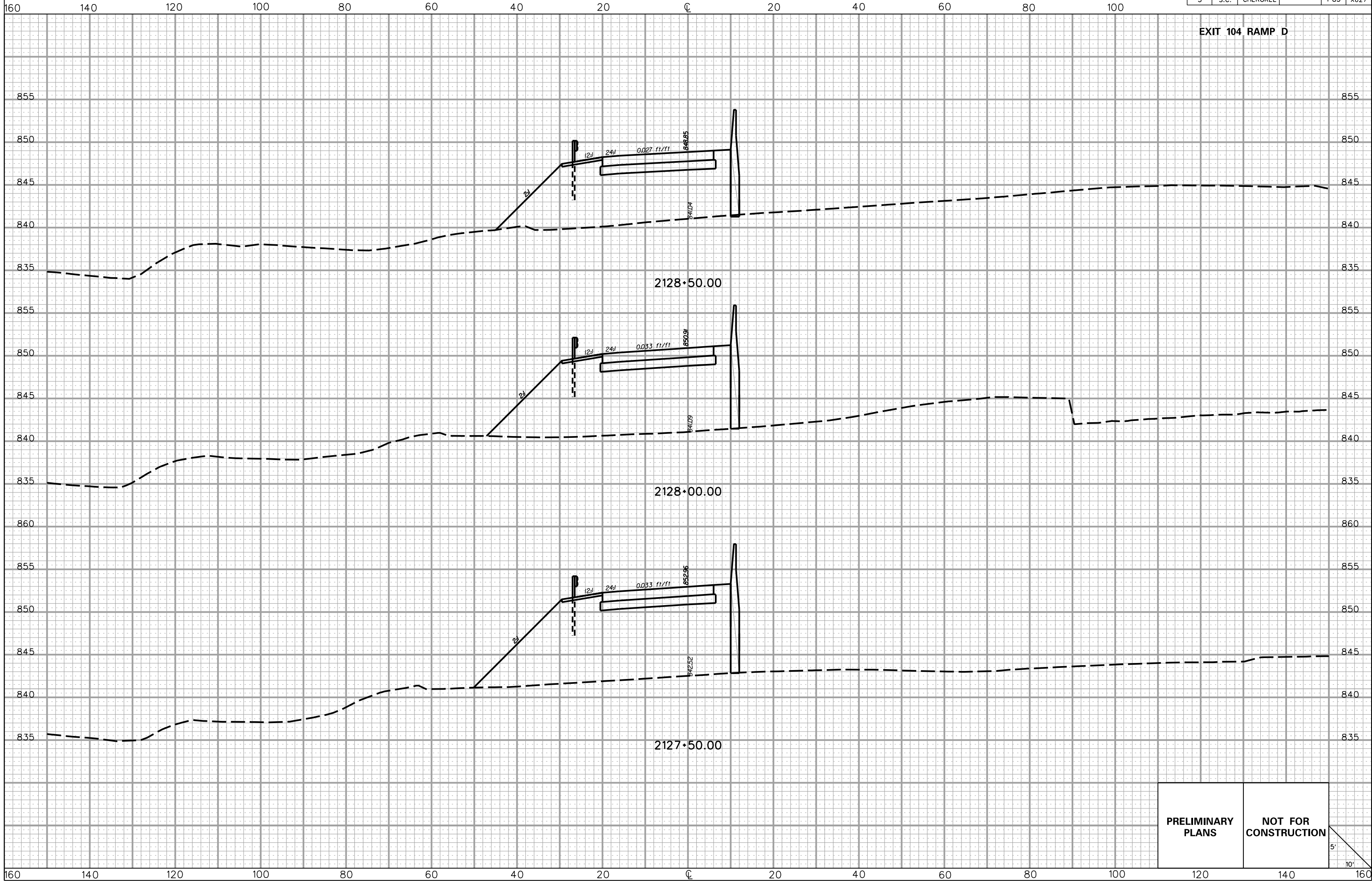
**PRELIMINARY
PLANS**

**NOT FOR
CONSTRUCTION**



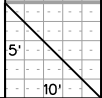
5/22/2017 L:\256026_185_Cherokee_County\X-Sect\FX\Exit 104\104RPD_Fx.dgn

FED. RD. DIV. NO.	STATE	COUNTY	PROJECT ID	ROAD/ROUTE NO.	SHEET NO.
3	S.C.	CHEROKEE		I-85	X627

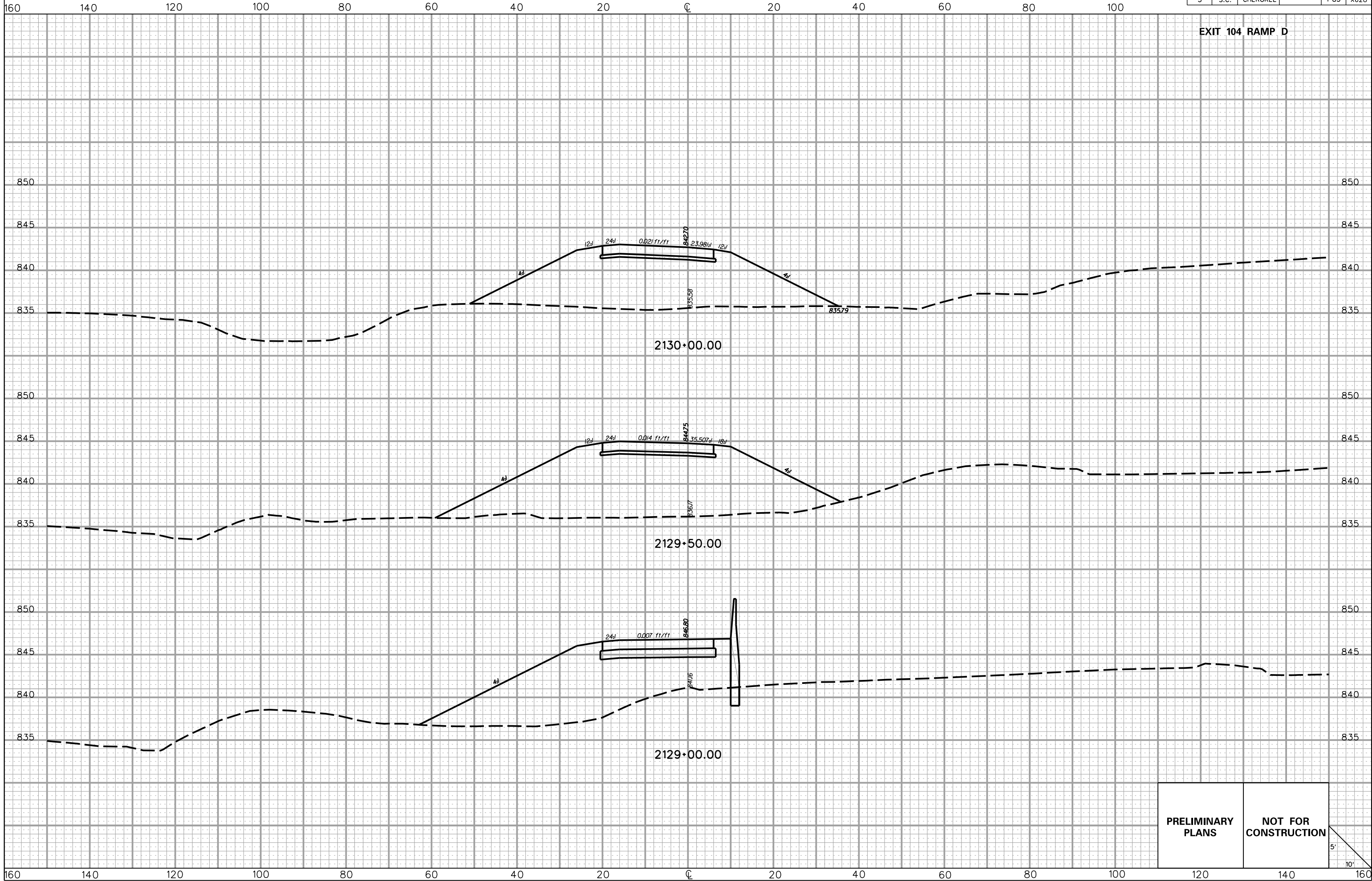


PRELIMINARY PLANS

NOT FOR CONSTRUCTION

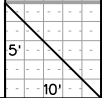


5/22/2017 L:\256026_185_Cherokee_County\X-Sect\FX\Exit 104\104RPD_Fx.dgn



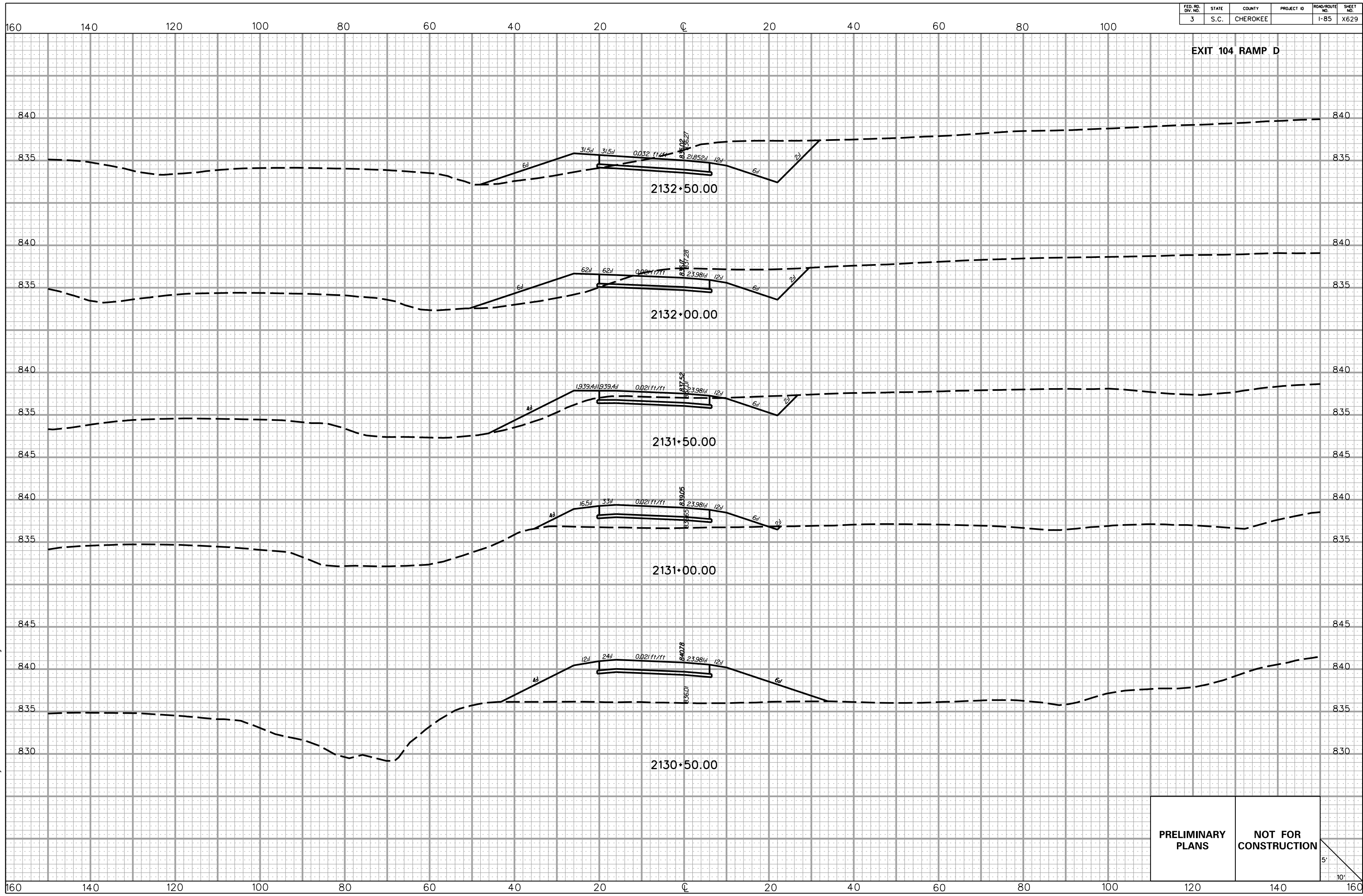
PRELIMINARY PLANS

NOT FOR CONSTRUCTION



FED. RD. DIV. NO.	STATE	COUNTY	PROJECT ID	ROAD/ROUTE NO.	SHEET NO.
3	S.C.	CHEROKEE		I-85	X629

EXIT 104 RAMP D



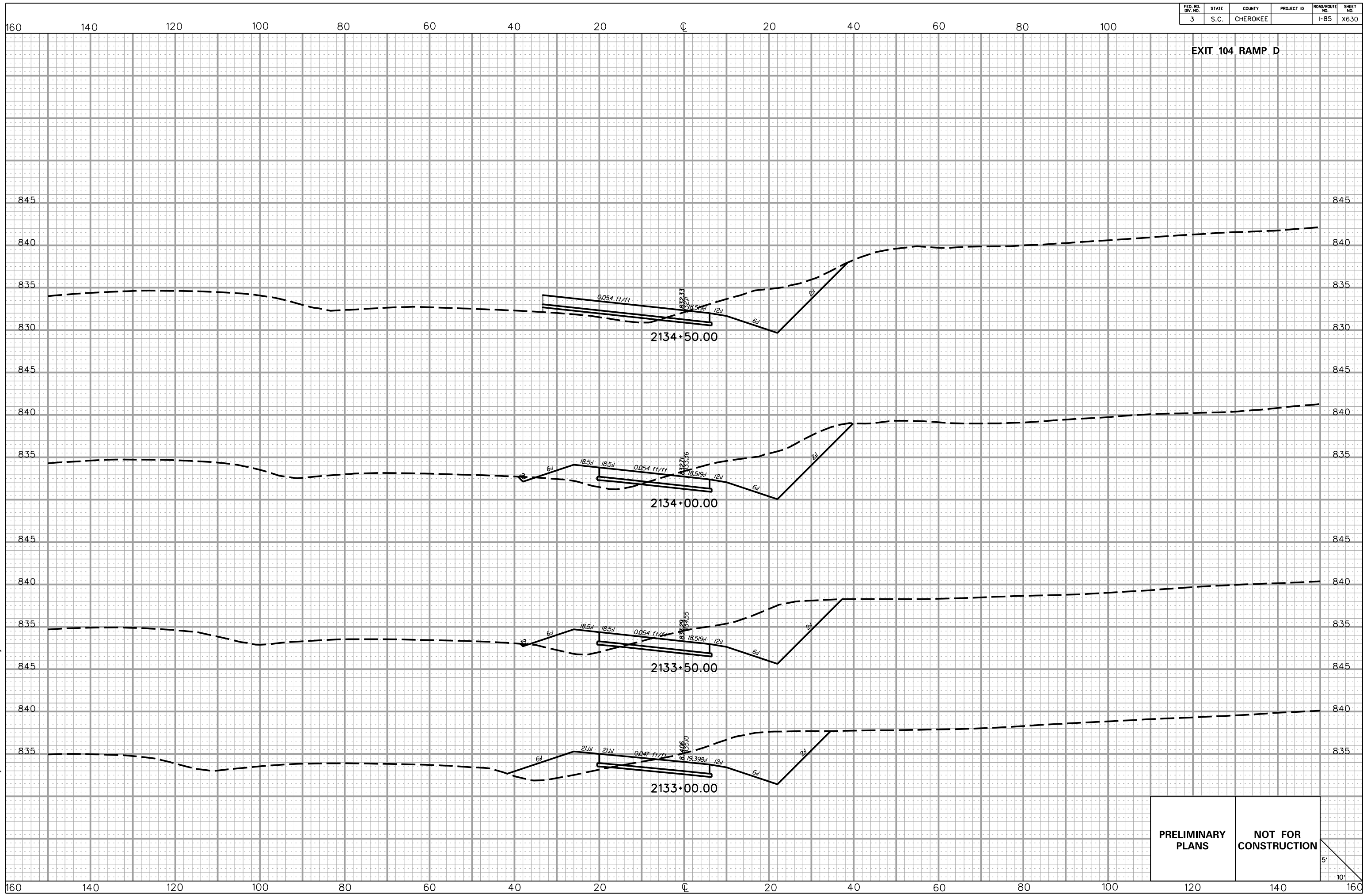
5/22/2017 L:\256026_185_Cherokee_County\X-Sect\FX\Exit 104\104RPD_Fx.dgn

PRELIMINARY PLANS	NOT FOR CONSTRUCTION
------------------------------	---------------------------------

5'
10'

FED. RD. DIV. NO.	STATE	COUNTY	PROJECT ID	ROAD/ROUTE NO.	SHEET NO.
3	S.C.	CHEROKEE		I-85	X630

EXIT 104 RAMP D




5/22/2017 L:\256026_185_Cherokee_County\X-Sect\FX\Exit 104\104RPD_FX.dgn

PRELIMINARY PLANS	NOT FOR CONSTRUCTION
------------------------------	---------------------------------

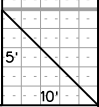
5'
10'

FED. RD. DIV. NO.	STATE	COUNTY	PROJECT ID	ROAD/ROUTE NO.	SHEET NO.
3	S.C.	CHEROKEE		I-85	X631

EXIT 104 RAMP D



PRELIMINARY PLANS **NOT FOR CONSTRUCTION**

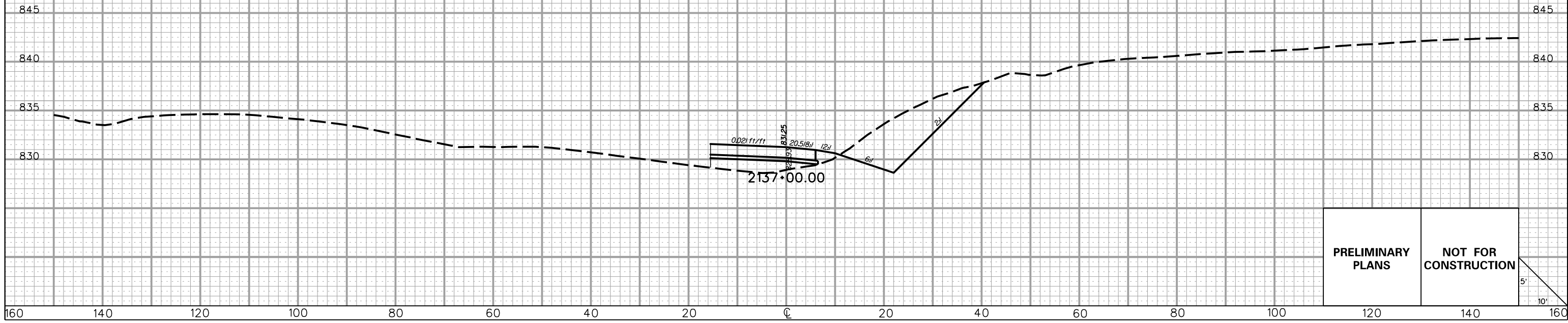


5/22/2017 L:\256026_185_Cherokee_County\X_Sect\FX\Exit 104\104RPD_FX.dgn

FED. RD. DIV. NO.	STATE	COUNTY	PROJECT ID	ROAD/ROUTE NO.	SHEET NO.
3	S.C.	CHEROKEE		I-85	X632

160 140 120 100 80 60 40 20 0 20 40 60 80 100

EXIT 104 RAMP D



PRELIMINARY PLANS **NOT FOR CONSTRUCTION**

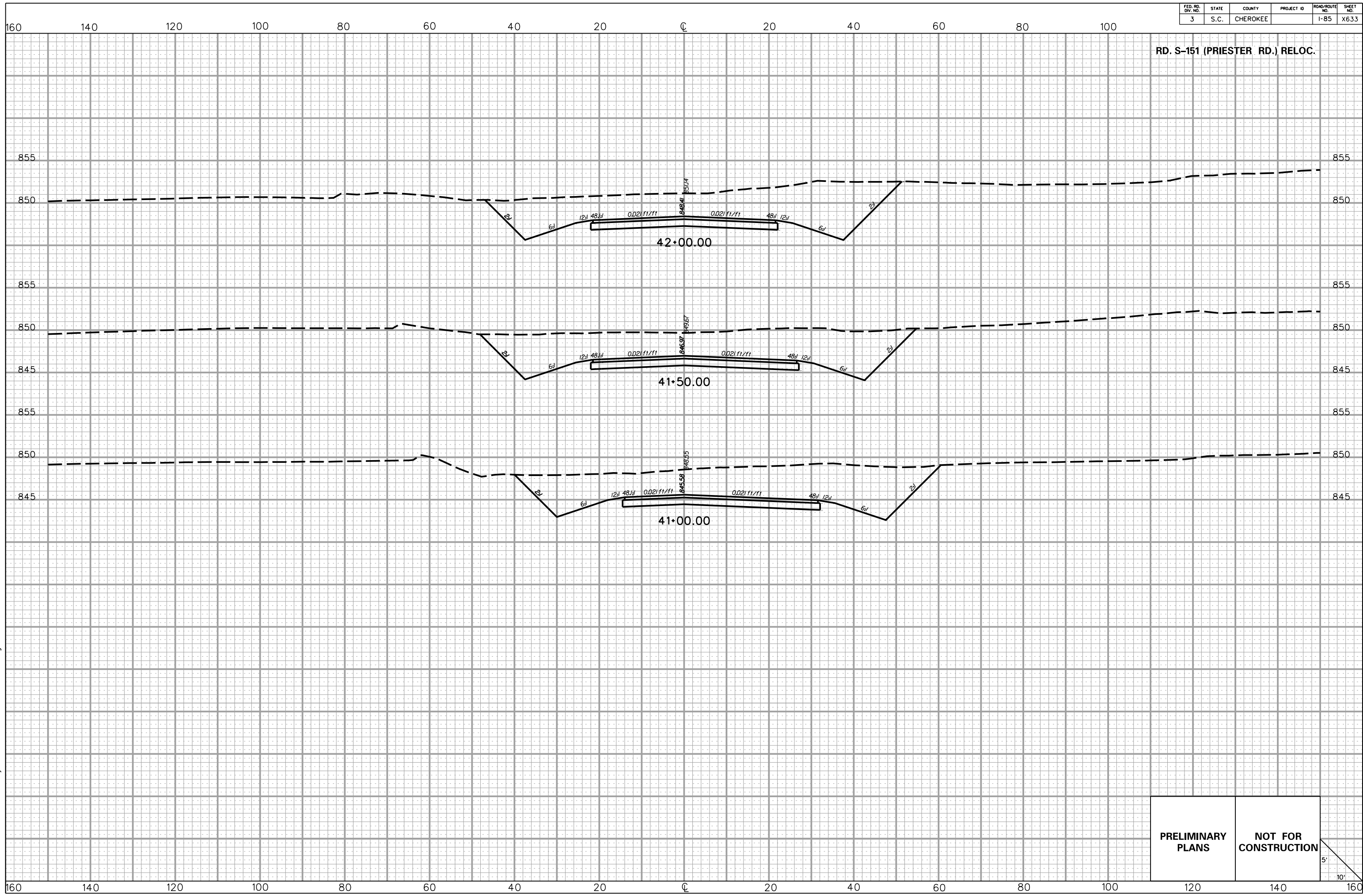
5' / 10'

5/22/2017
L:\256026_185_Cherokee_County\X-Sect\FX\Exit 104\104RPD_Fx.dgn

160 140 120 100 80 60 40 20 0 20 40 60 80 100 120 140 160

FED. RD. DIV. NO.	STATE	COUNTY	PROJECT ID	ROAD/ROUTE NO.	SHEET NO.
3	S.C.	CHEROKEE		I-85	X633

RD. S-151 (PRIESTER RD.) RELOC.



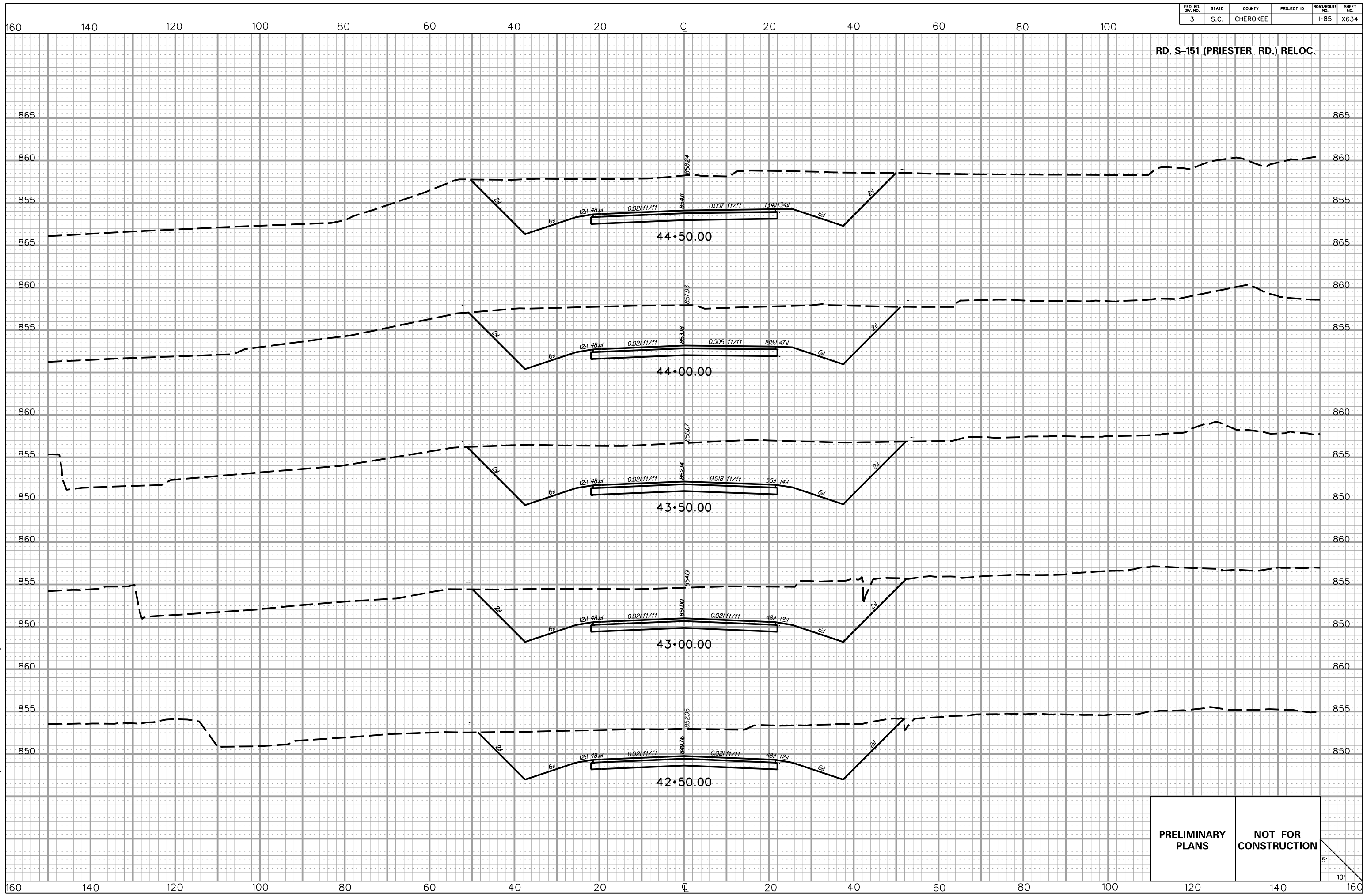
5/22/2017
L:\256026_185_Cherokee_County\X-Sect\FX\Exit 104\1515IREL_Fx.dgn

PRELIMINARY PLANS	NOT FOR CONSTRUCTION
----------------------	-------------------------

5'
10'

FED. RD. DIV. NO.	STATE	COUNTY	PROJECT ID	ROAD/ROUTE NO.	SHEET NO.
3	S.C.	CHEROKEE		I-85	X634

RD. S-151 (PRIESTER RD.) RELOC.



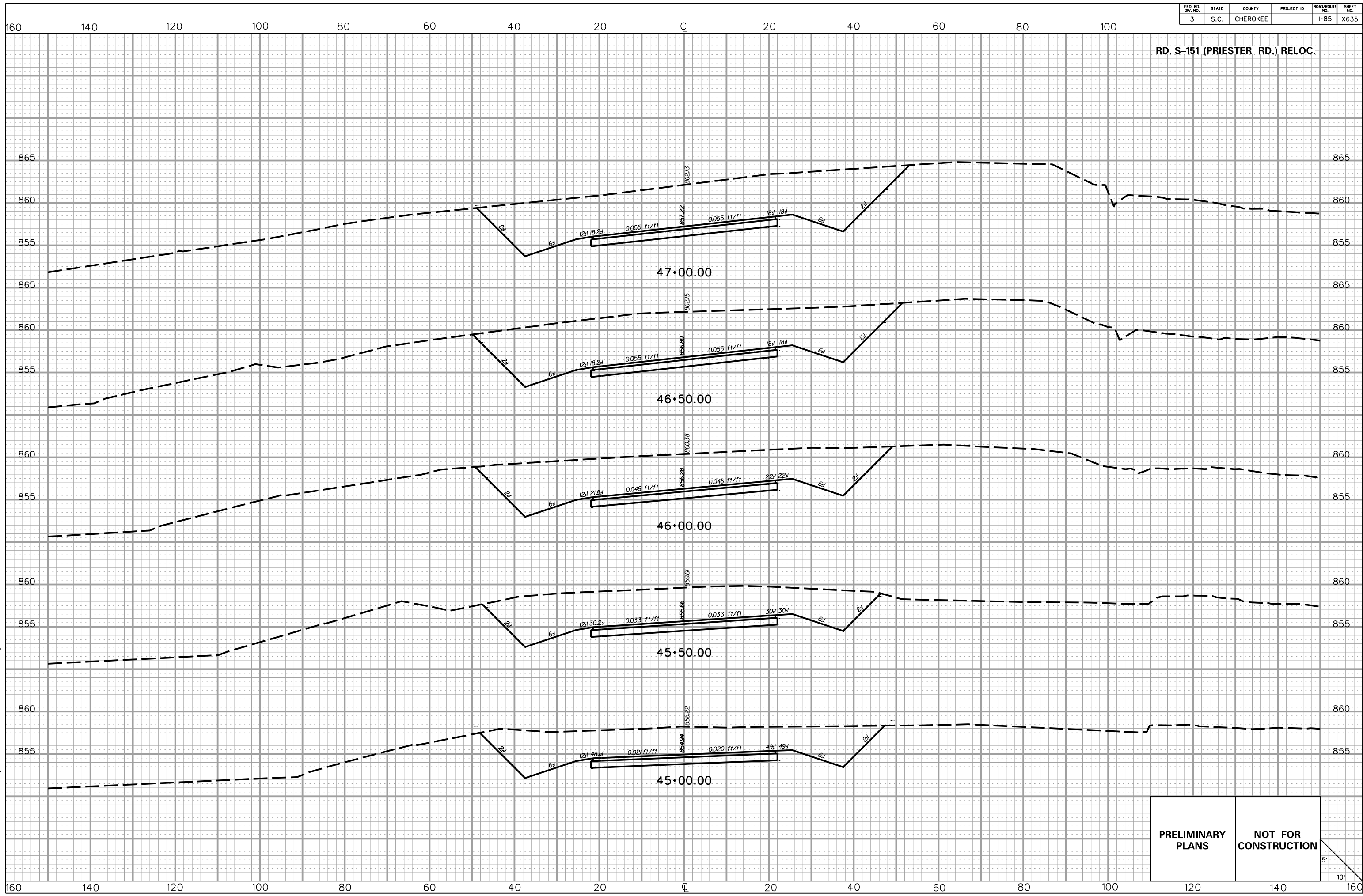
5/22/2017 L:\256026_185_Cherokee_County\X-Sect\FX\Exit 104\1515REL_Fx.dgn

PRELIMINARY PLANS	NOT FOR CONSTRUCTION
------------------------------	---------------------------------

5'
10'

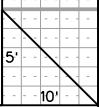
FED. RD. DIV. NO.	STATE	COUNTY	PROJECT ID	ROAD/ROUTE NO.	SHEET NO.
3	S.C.	CHEROKEE		I-85	X635

RD. S-151 (PRIESTER RD.) RELOC.



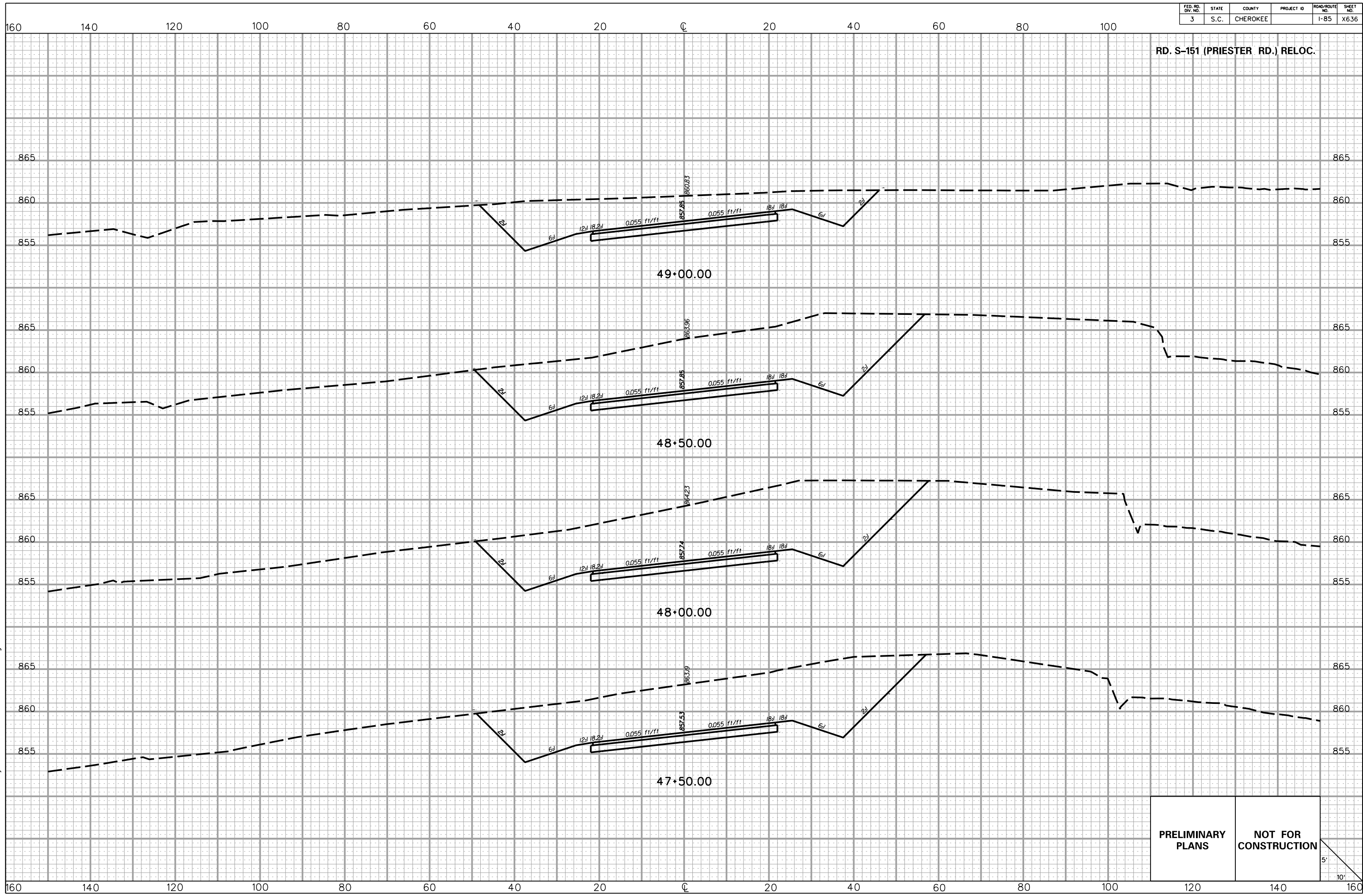
5/22/2017 L:\256026_185_Cherokee_County\X-Sect\FX\Exit 104\1515REL_Fx.dgn

PRELIMINARY PLANS **NOT FOR CONSTRUCTION**



FED. RD. DIV. NO.	STATE	COUNTY	PROJECT ID	ROAD/ROUTE NO.	SHEET NO.
3	S.C.	CHEROKEE		I-85	X636

RD. S-151 (PRIESTER RD.) RELOC.

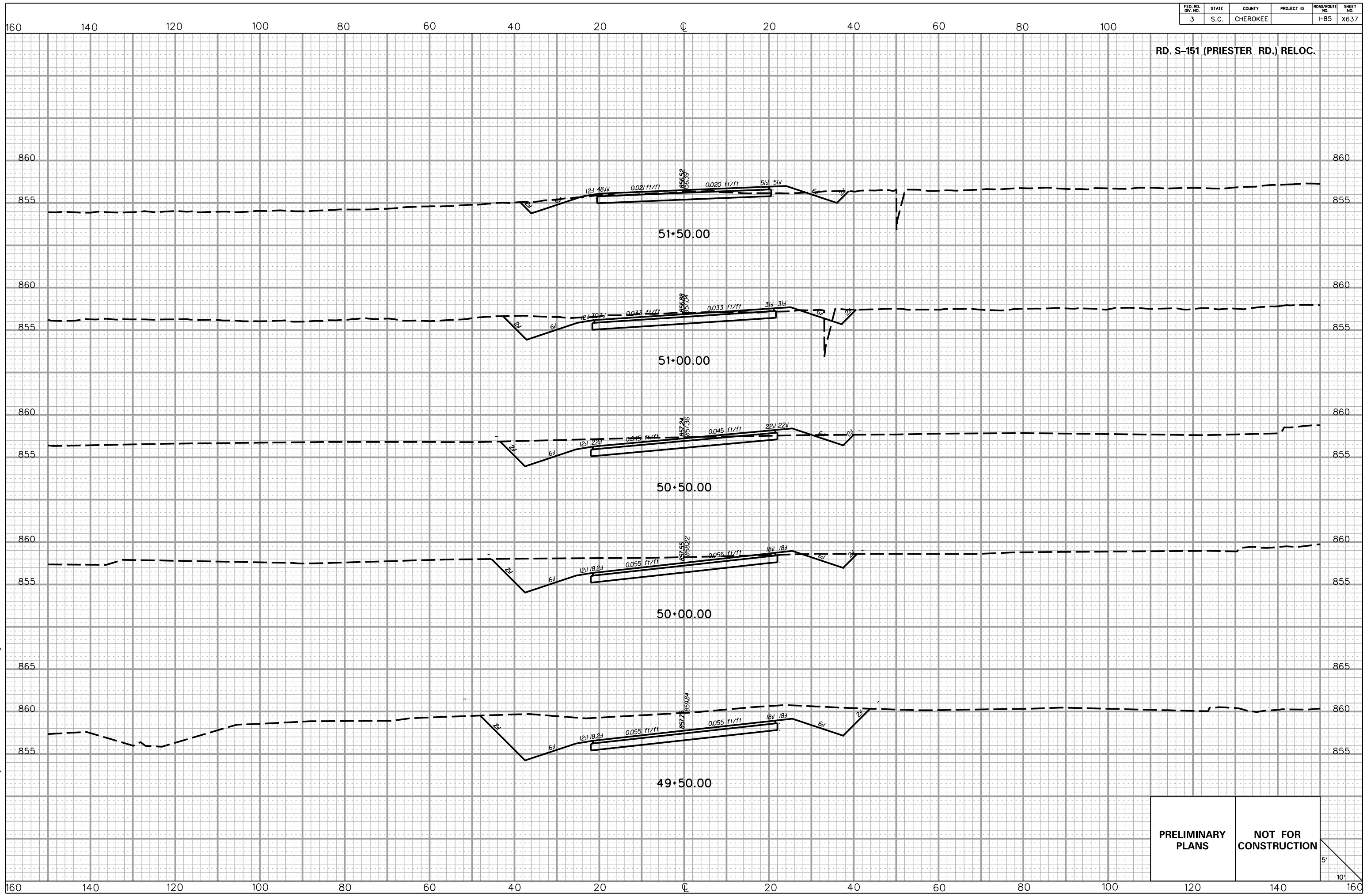


5/22/2017 L:\256026_185_Cherokee_County\X-Sect\FX\Exit 104\1515REL_Fx.dgn

PRELIMINARY PLANS	NOT FOR CONSTRUCTION
------------------------------	---------------------------------

FED. RD. DIV. NO.	STATE	COUNTY	PROJECT ID	ROAD/ROUTE NO.	SHEET NO.
3	S.C.	CHEROKEE		I-85	X637

RD. S-151 (PRIESTER RD.) RELOC.



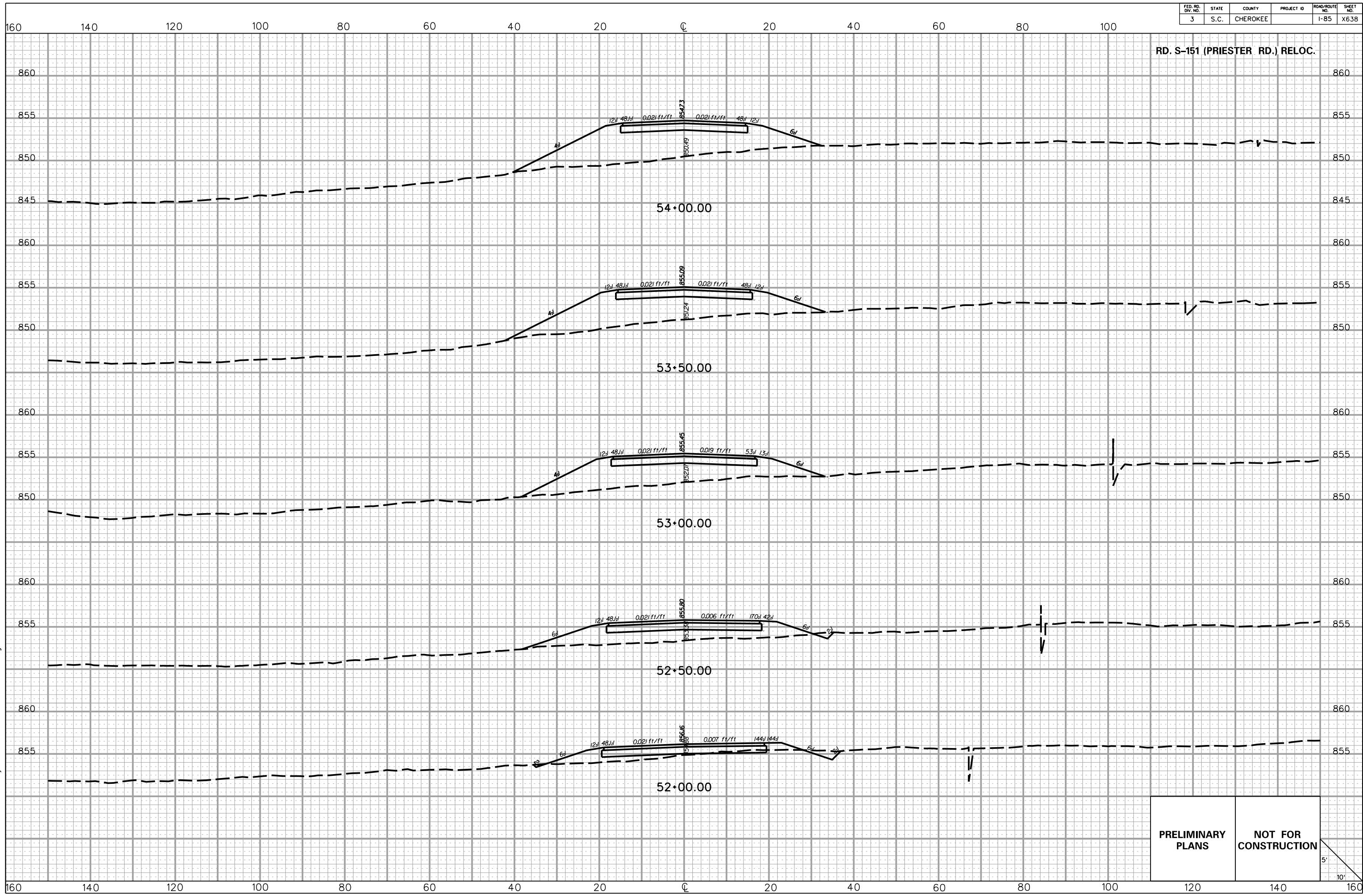
5/22/2017 L:\256026_185_Cherokee_County\X-Sect\FX\Exit 104\151REL_Fx.dgn

PRELIMINARY PLANS	NOT FOR CONSTRUCTION
------------------------------	---------------------------------

5'
10'

FED. RD. DIV. NO.	STATE	COUNTY	PROJECT ID	ROAD/ROUTE NO.	SHEET NO.
3	S.C.	CHEROKEE		I-85	X638

RD. S-151 (PRIESTER RD.) RELOC.



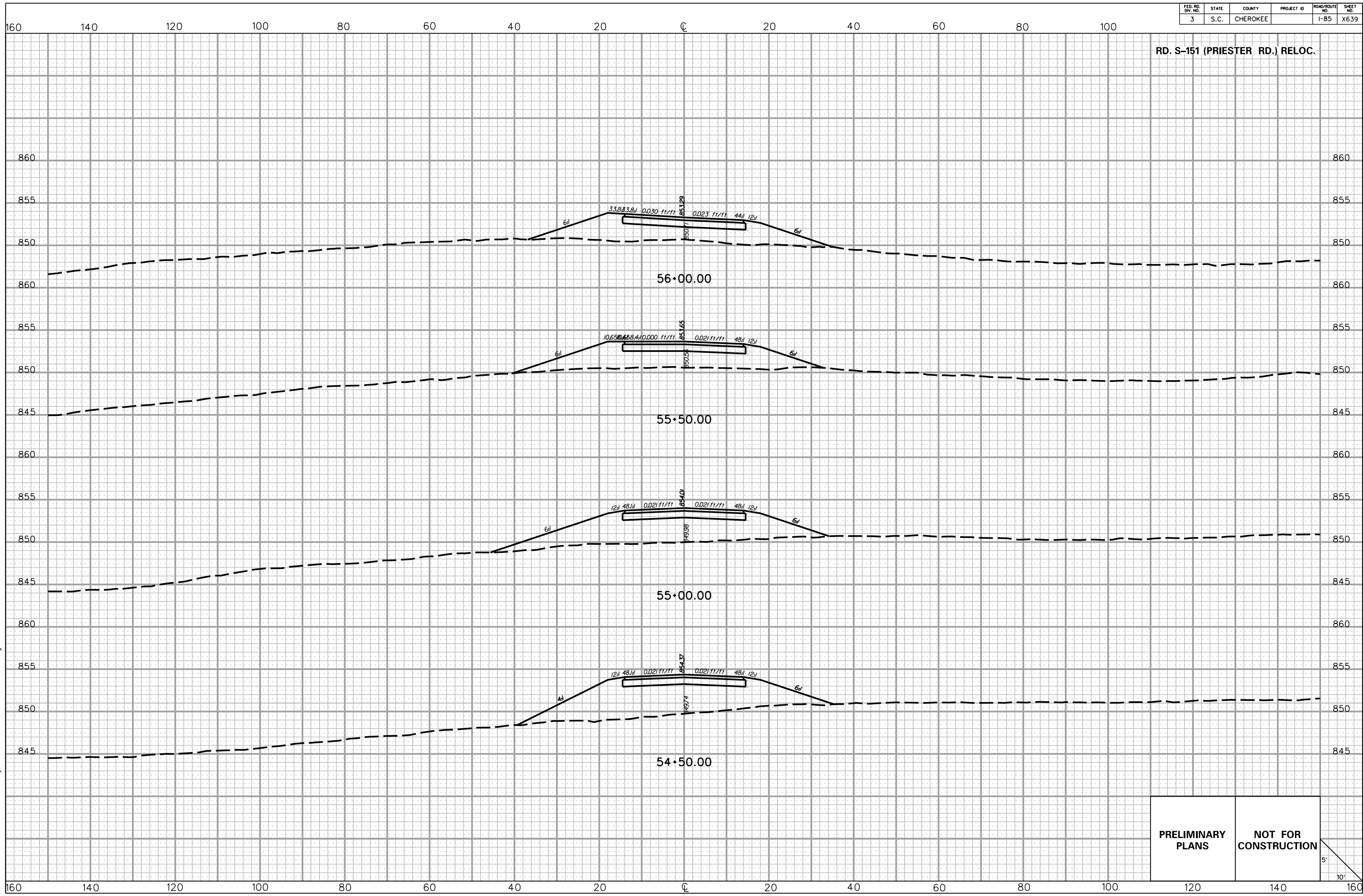
PRELIMINARY PLANS **NOT FOR CONSTRUCTION**

5' / 10'

5/22/2017
L:\256026_185_Cherokee_County\X-Sect\FX\Exit 104\1515IREL_Fx.dgn

FED. RD. DIV. NO.	STATE	COUNTY	PROJECT ID	ROAD/ROUTE NO.	SHEET NO.
3	S.C.	CHEROKEE		I-85	X639

RD. S-151 (PRIESTER RD.) RELOC.



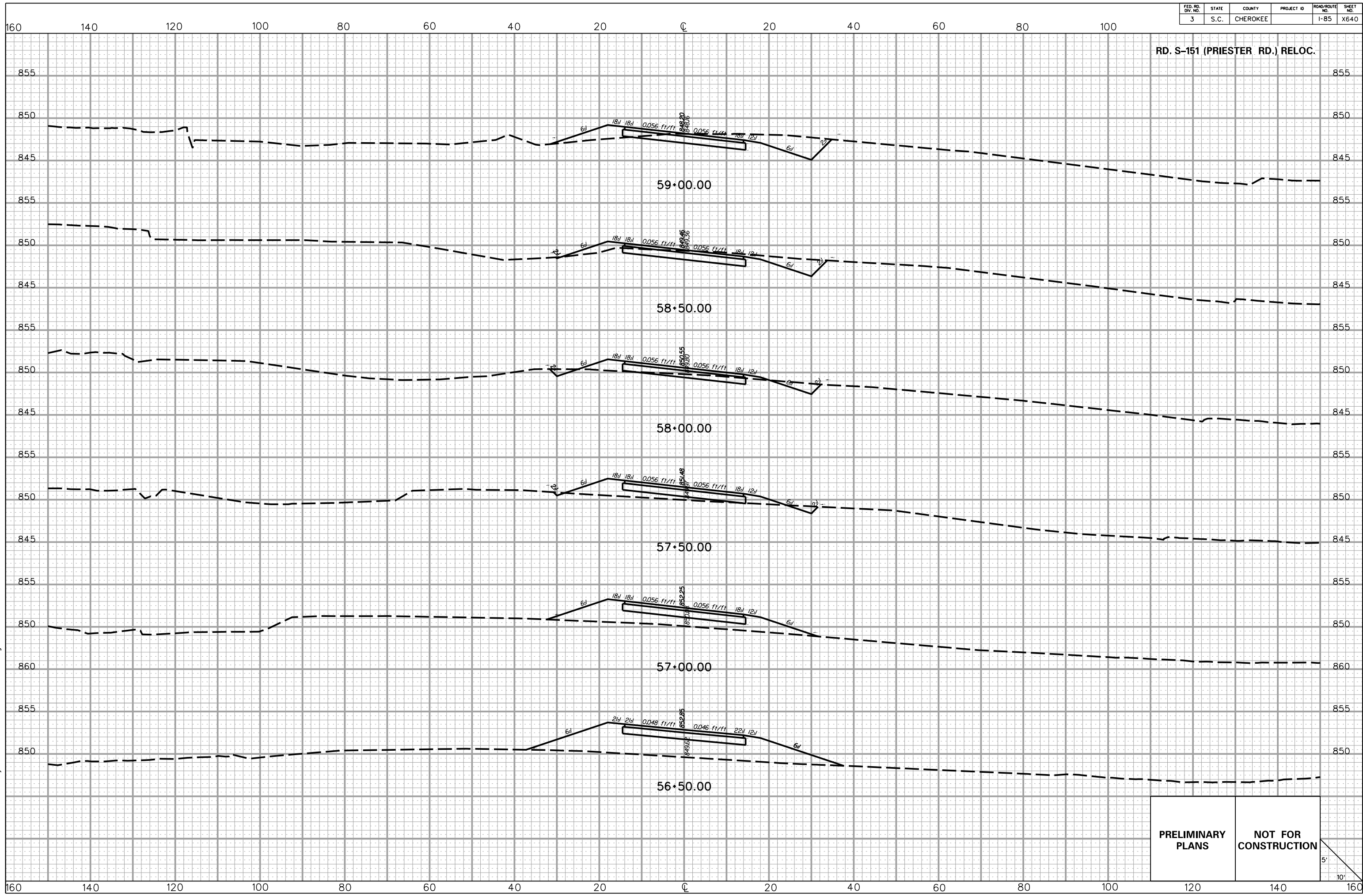
5/22/2017 L:\256026_185_Cherokee_County\X-Sect\FX\Exit 104\1515IREL_Fx.dgn

PRELIMINARY PLANS	NOT FOR CONSTRUCTION
------------------------------	---------------------------------

5'
10'

FED. RD. DIV. NO.	STATE	COUNTY	PROJECT ID	ROAD/ROUTE NO.	SHEET NO.
3	S.C.	CHEROKEE		I-85	X640

RD. S-151 (PRIESTER RD.) RELOC.



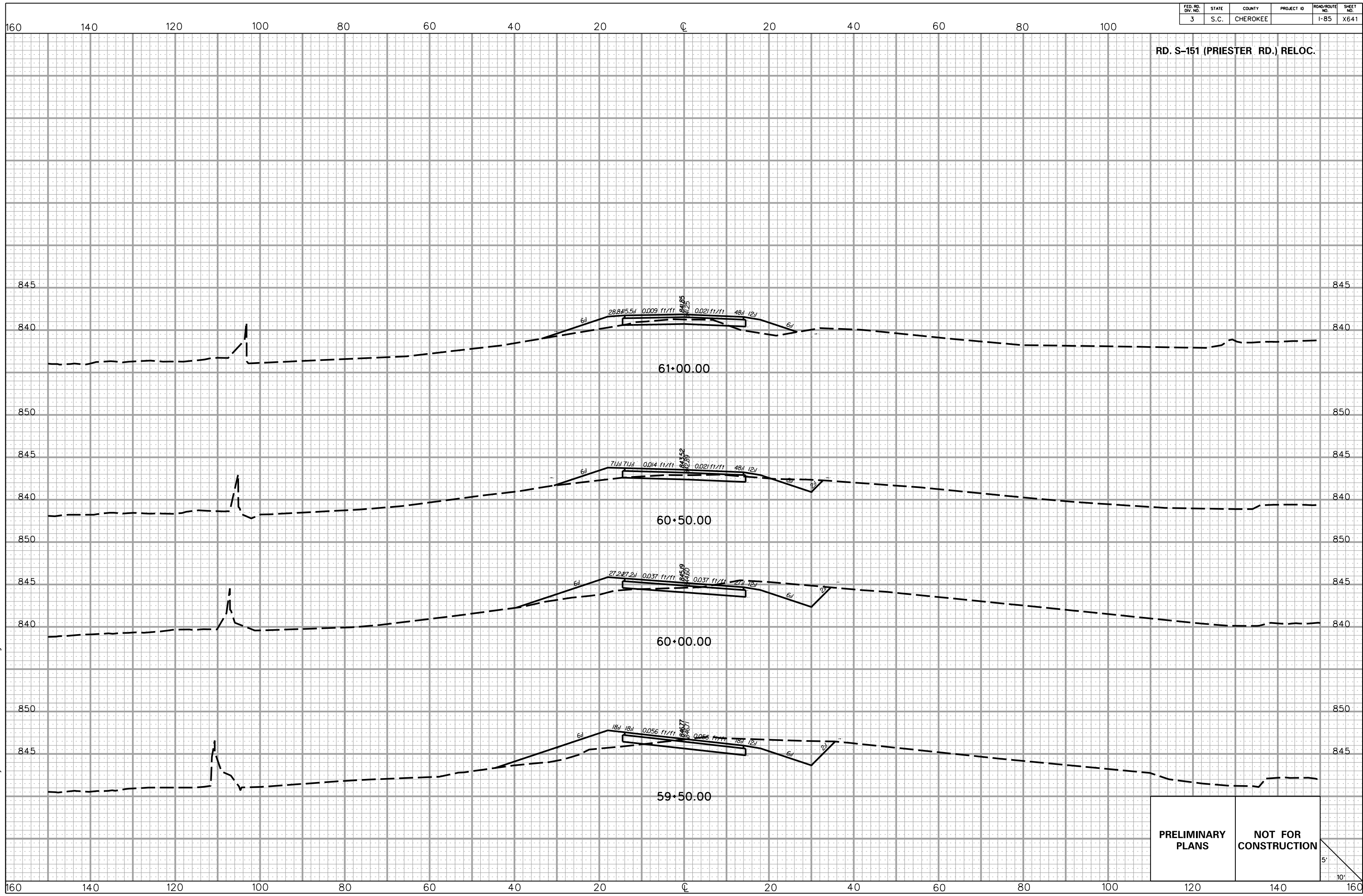
5/22/2017 L:\256026_185_Cherokee_County\X_Sect\FX\Exit 104\1515REL_Fx.dgn

PRELIMINARY PLANS	NOT FOR CONSTRUCTION
------------------------------	---------------------------------

5'
10'

FED. RD. DIV. NO.	STATE	COUNTY	PROJECT ID	ROAD/ROUTE NO.	SHEET NO.
3	S.C.	CHEROKEE		I-85	X641

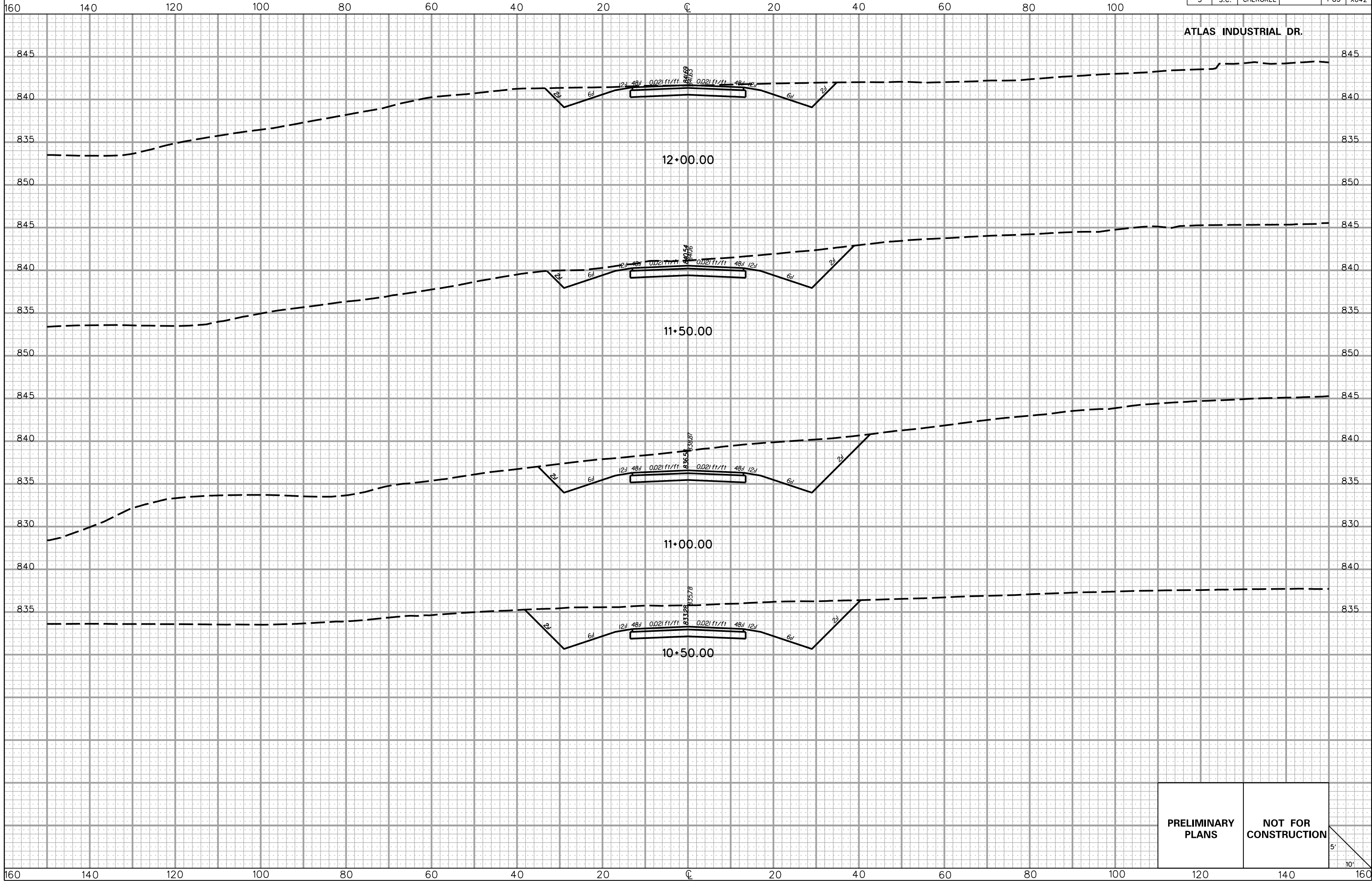
RD. S-151 (PRIESTER RD.) RELOC.



5/22/2017 L:\256026_185_Cherokee_County\X-Sect\FX\Exit 104\1515REL_Fx.dgn

PRELIMINARY PLANS **NOT FOR CONSTRUCTION**

5'
10'

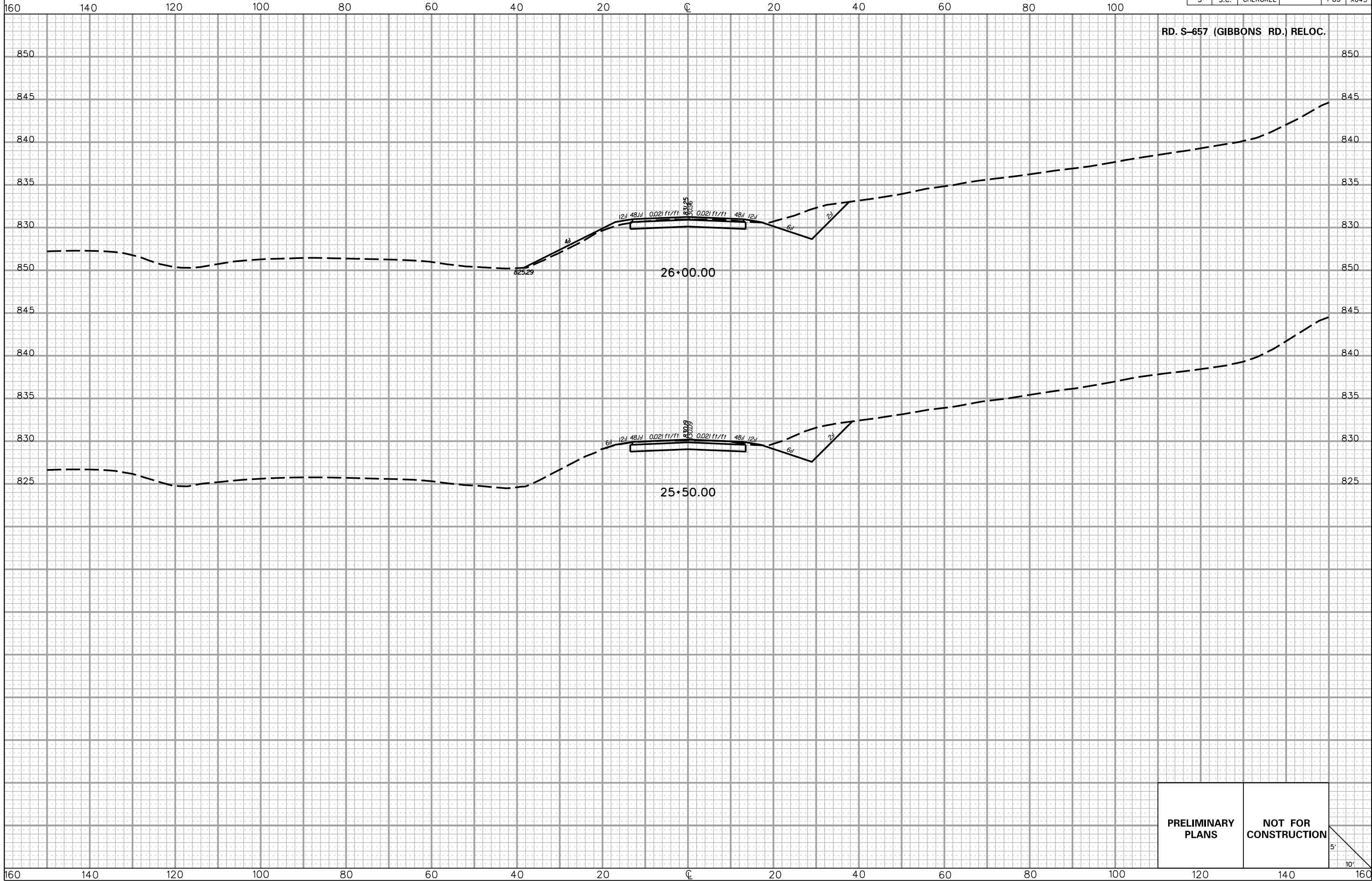


5/22/2017
 L:\256026_185_Cherokee_County\X-Sect\FX\Exit 104\5657DRIVE_FX.dgn

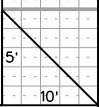
PRELIMINARY PLANS	NOT FOR CONSTRUCTION
------------------------------	---------------------------------

5'
10'

FED. RD. DIV. NO.	STATE	COUNTY	PROJECT ID	ROAD/ROUTE NO.	SHEET NO.
3	S.C.	CHEROKEE		I-85	X643



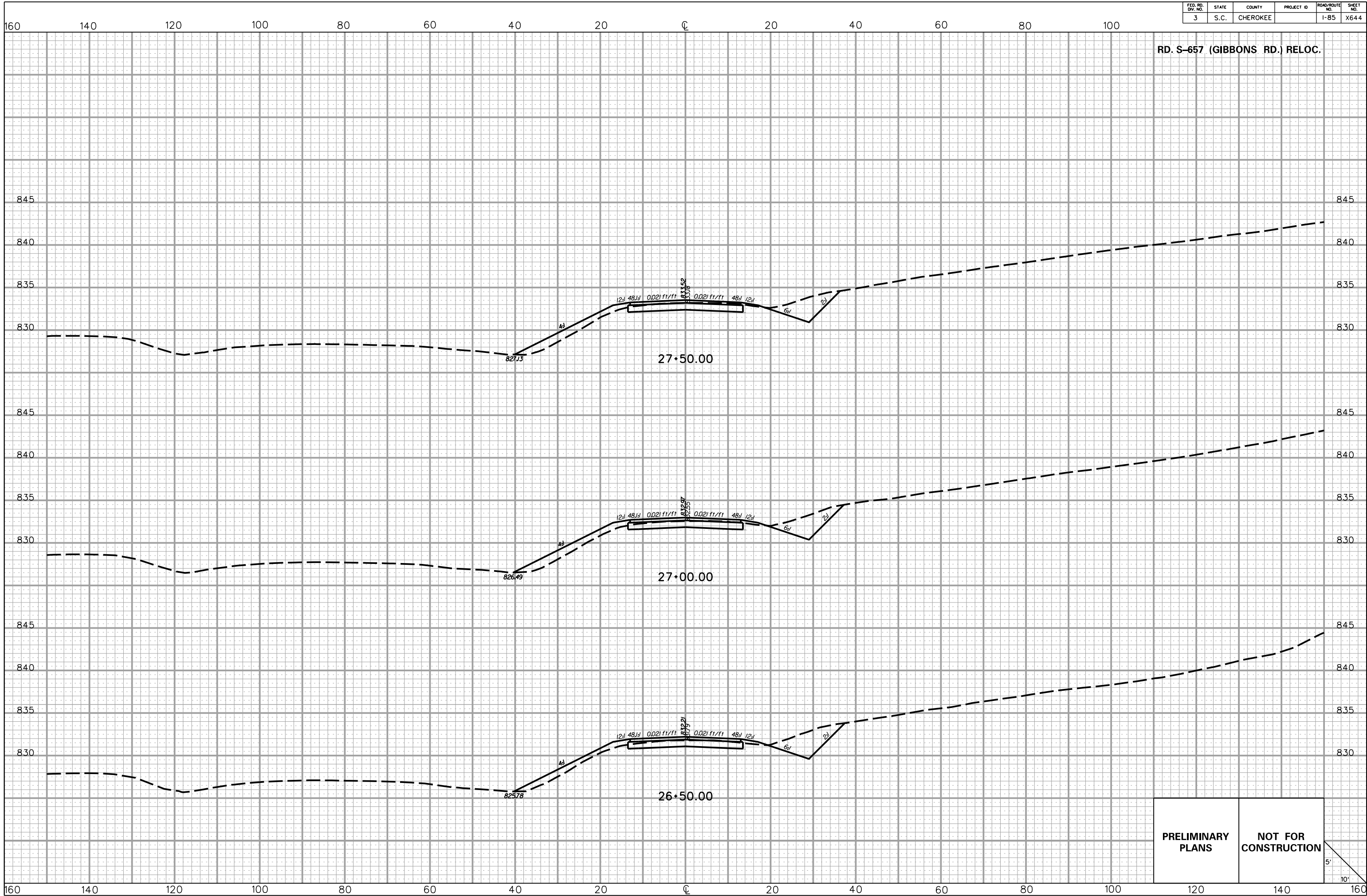
PRELIMINARY PLANS **NOT FOR CONSTRUCTION**



5/22/2017
L:\256026_185_Cherokee_County\X-Sect\FX\Exit 104\5657REL_FX.dgn

FED. RD. DIV. NO.	STATE	COUNTY	PROJECT ID	ROAD/ROUTE NO.	SHEET NO.
3	S.C.	CHEROKEE		I-85	X644

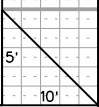
RD. S-657 (GIBBONS RD.) RELOC.



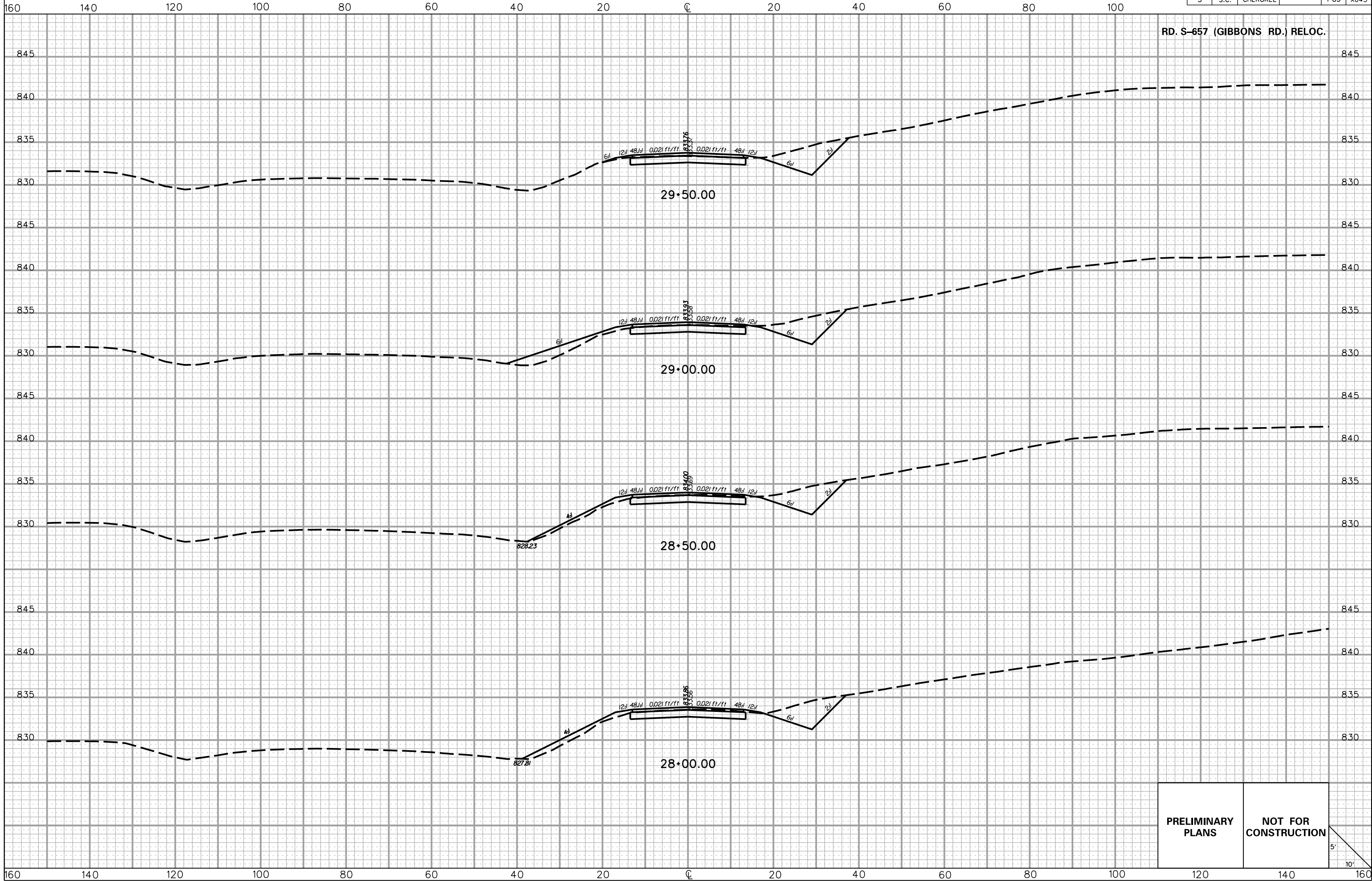
5/22/2017
L:\256026_185_Cherokee_County\X-Sect\FX\Exit 104\5657REL_FX.dgn

**PRELIMINARY
PLANS**

**NOT FOR
CONSTRUCTION**

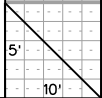


FED. RD. DIV. NO.	STATE	COUNTY	PROJECT ID	ROAD/ROUTE NO.	SHEET NO.
3	S.C.	CHEROKEE		I-85	X645



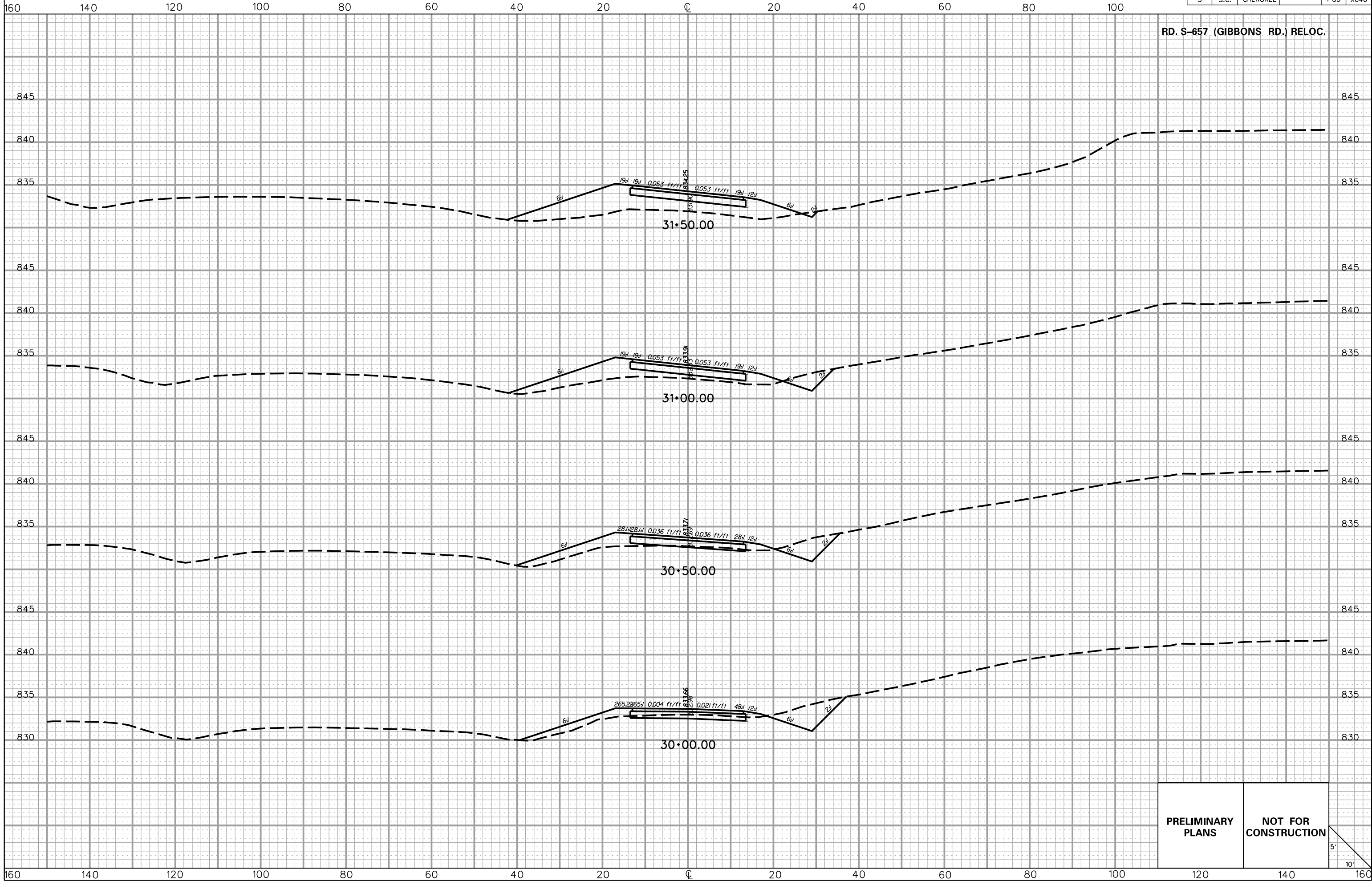
**PRELIMINARY
PLANS**

**NOT FOR
CONSTRUCTION**



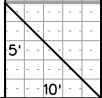
5/22/2017 L:\256026_185_Cherokee_County\X-Sect\FX\Exit 104\S657REL_FX.dgn

FED. RD. DIV. NO.	STATE	COUNTY	PROJECT ID	ROAD/ROUTE NO.	SHEET NO.
3	S.C.	CHEROKEE		I-85	X646



PRELIMINARY PLANS

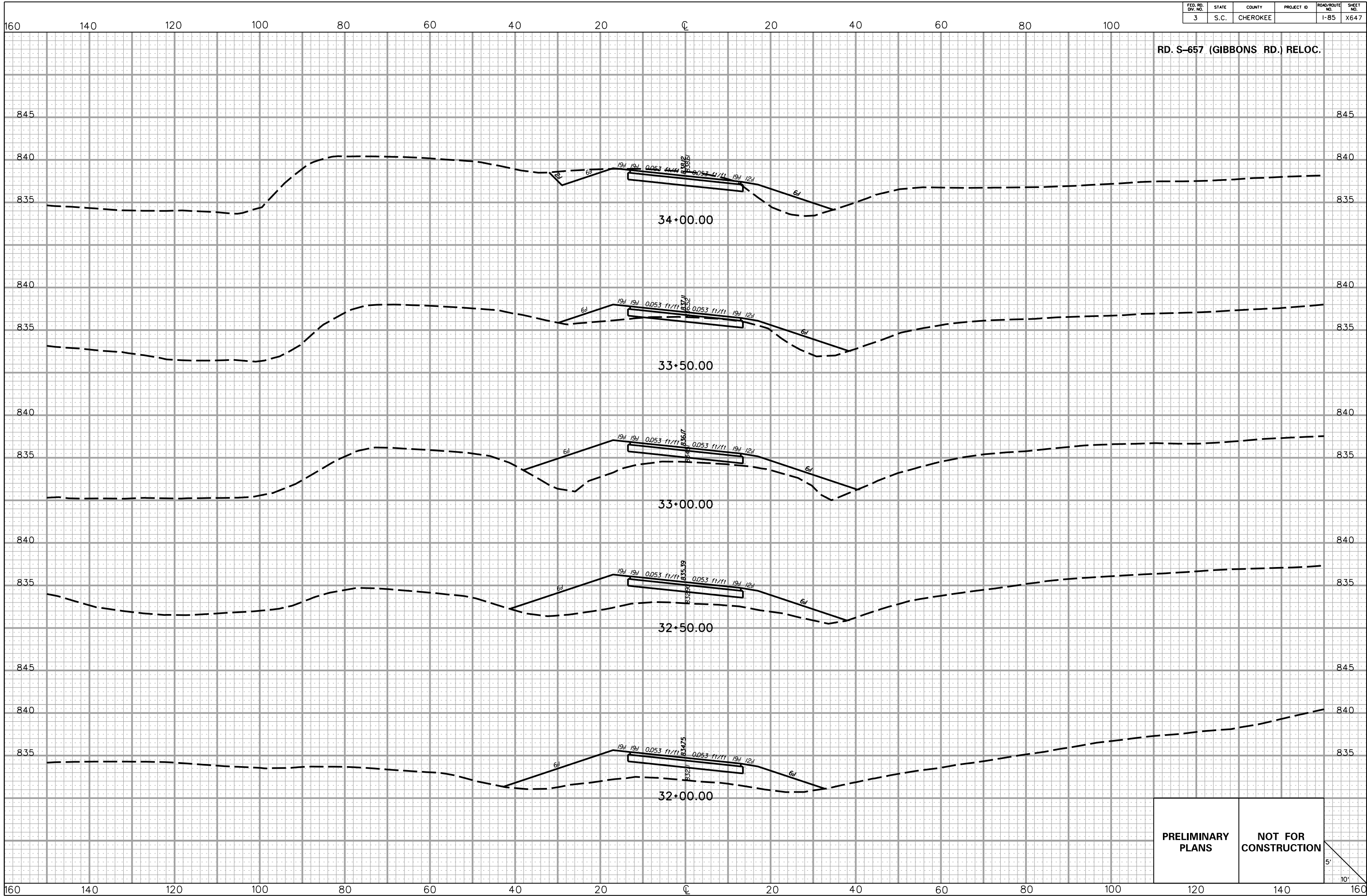
NOT FOR CONSTRUCTION



5/22/2017 L:\256026_185_Cherokee_County\X-Sect\FX\Exit 104\S657REL_FX.dgn

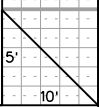
FED. RD. DIV. NO.	STATE	COUNTY	PROJECT ID	ROAD/ROUTE NO.	SHEET NO.
3	S.C.	CHEROKEE		I-85	X647

RD. S-657 (GIBBONS RD.) RELOC.



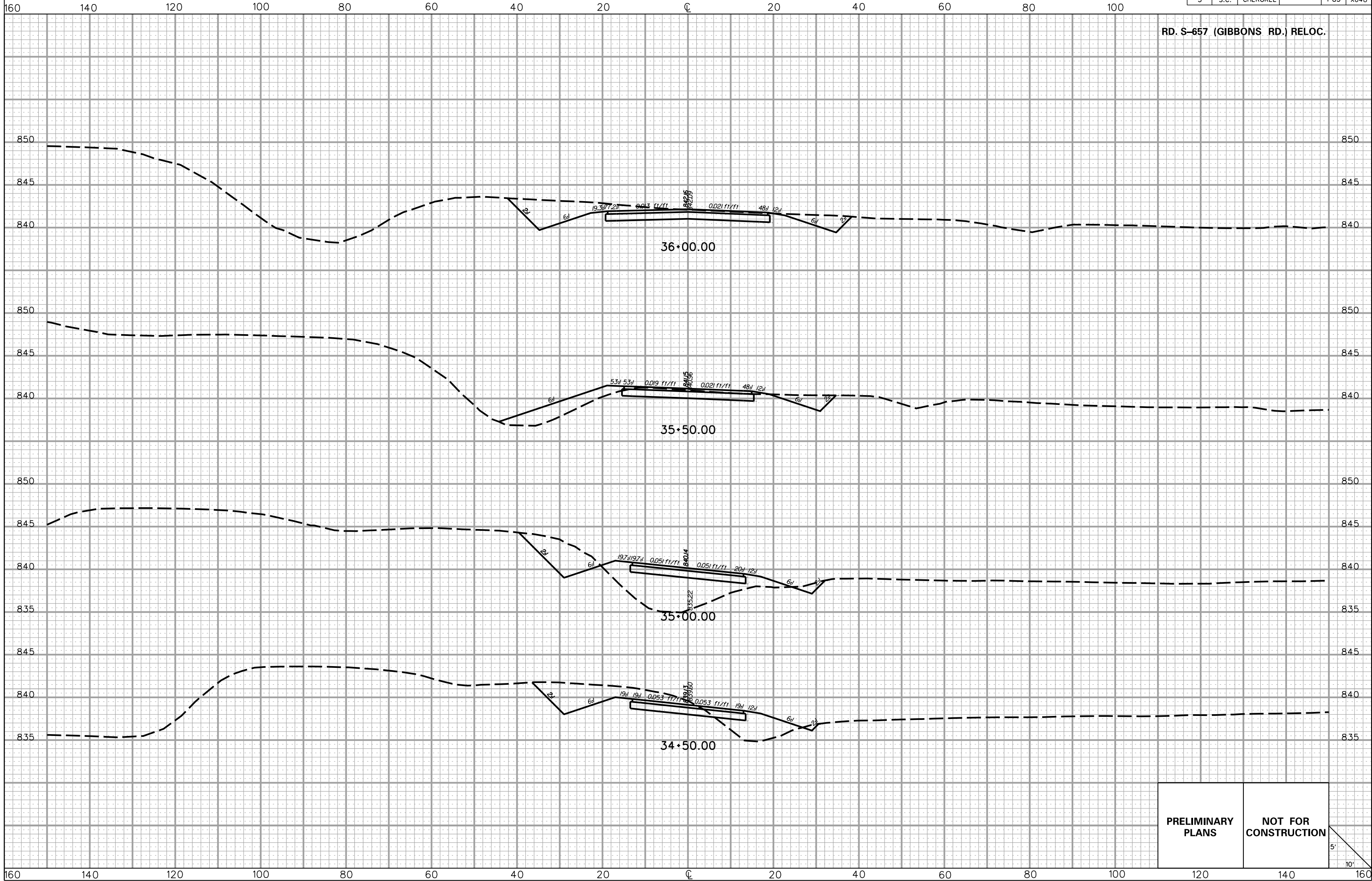
5/22/2017
L:\256026_185_Cherokee_County\X-Sect\FX\Exit 104\S657REL_FX.dgn

PRELIMINARY PLANS
NOT FOR CONSTRUCTION



FED. RD. DIV. NO.	STATE	COUNTY	PROJECT ID	ROAD/ROUTE NO.	SHEET NO.
3	S.C.	CHEROKEE		I-85	X648

RD. S-657 (GIBBONS RD.) RELOC.



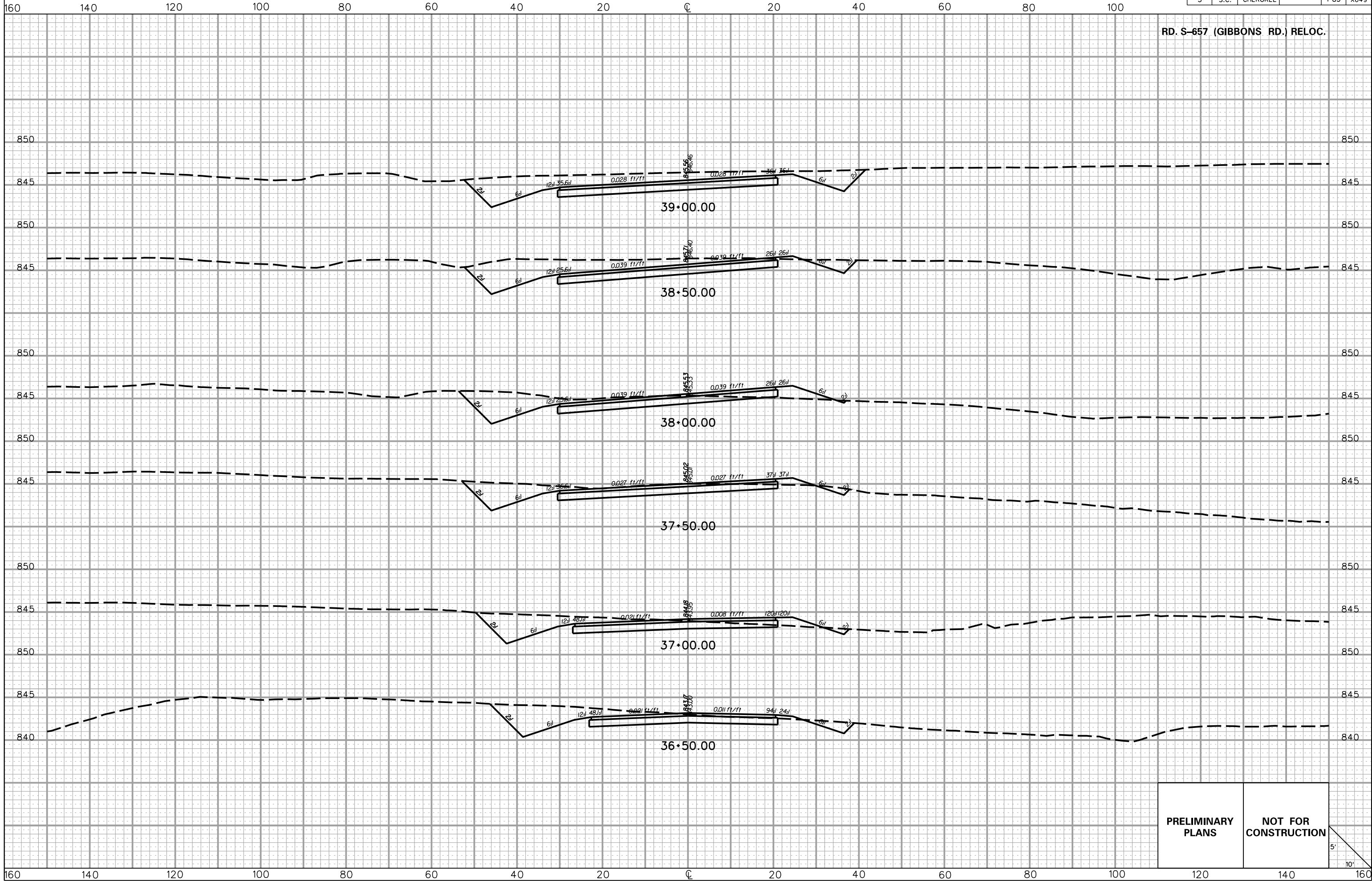
5/22/2017 L:\256026_185_Cherokee_County\X_Sect\FX\Exit 104\S657REL_FX.dgn

PRELIMINARY PLANS	NOT FOR CONSTRUCTION
------------------------------	---------------------------------

5'
10'

FED. RD. DIV. NO.	STATE	COUNTY	PROJECT ID	ROAD/ROUTE NO.	SHEET NO.
3	S.C.	CHEROKEE		I-85	X649

RD. S-657 (GIBBONS RD.) RELOC.



5/22/2017
 L:\256026_185_Cherokee_County\X-Sect\FX\Exit 104\S657REL_FX.dgn

**PRELIMINARY
 PLANS**

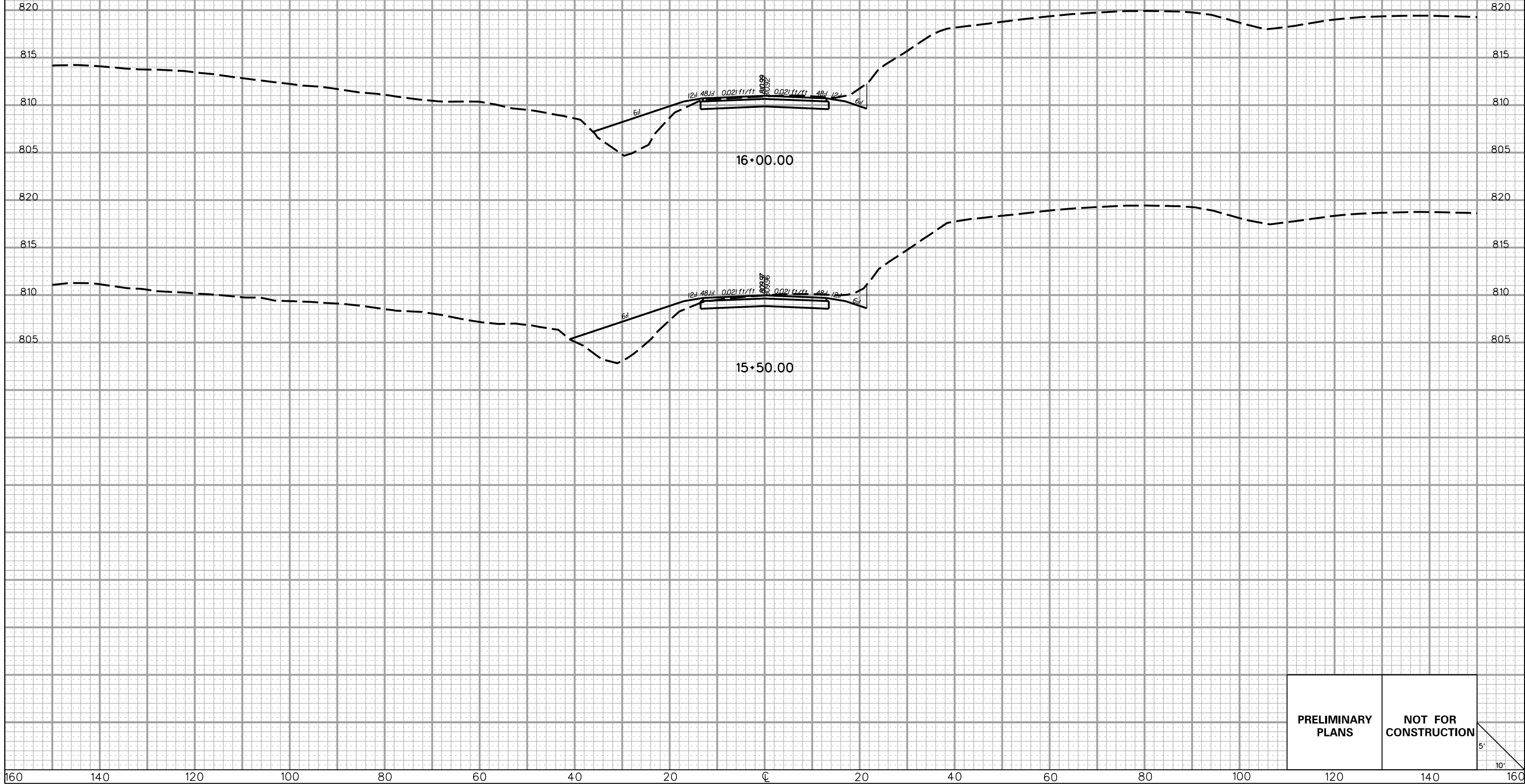
**NOT FOR
 CONSTRUCTION**

5'
 10'

FED. RD. DIV. NO.	STATE	COUNTY	PROJECT ID	ROAD/ROUTE NO.	SHEET NO.
3	S.C.	CHEROKEE		I-85	X650

160 140 120 100 80 60 40 20 0 20 40 60 80 100

RD. S-669 (WHITES FARM RD.) RELOC.



PRELIMINARY PLANS

NOT FOR CONSTRUCTION

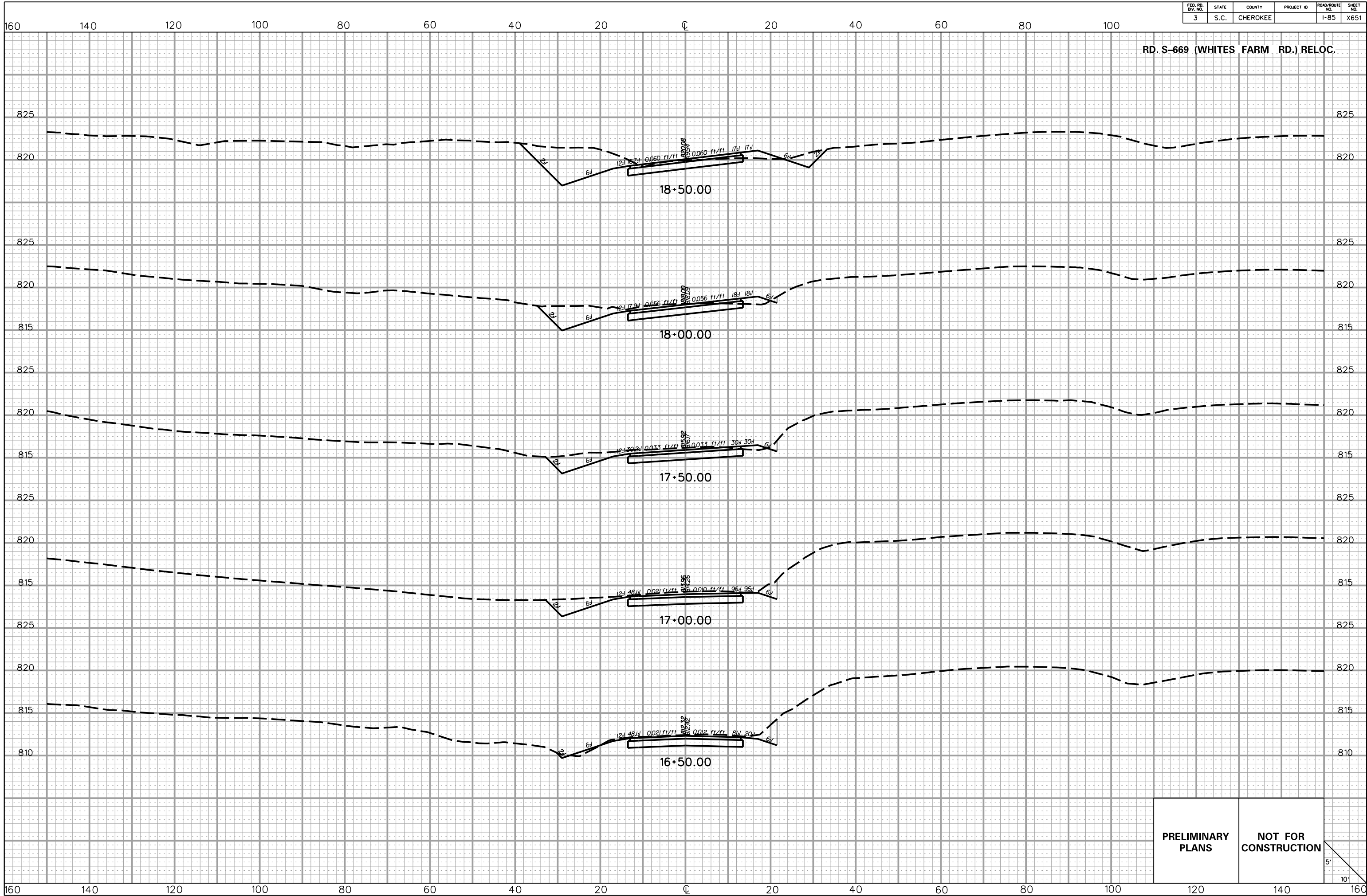


5/22/2017 L:\256026_185_Cherokee_County\X-Sect\FX\Exit 104\S669REL_FX.dgn

160 140 120 100 80 60 40 20 0 20 40 60 80 100 120 140 160

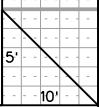
FED. RD. DIV. NO.	STATE	COUNTY	PROJECT ID	ROAD/ROUTE NO.	SHEET NO.
3	S.C.	CHEROKEE		I-85	X651

RD. S-669 (WHITES FARM RD.) RELOC.



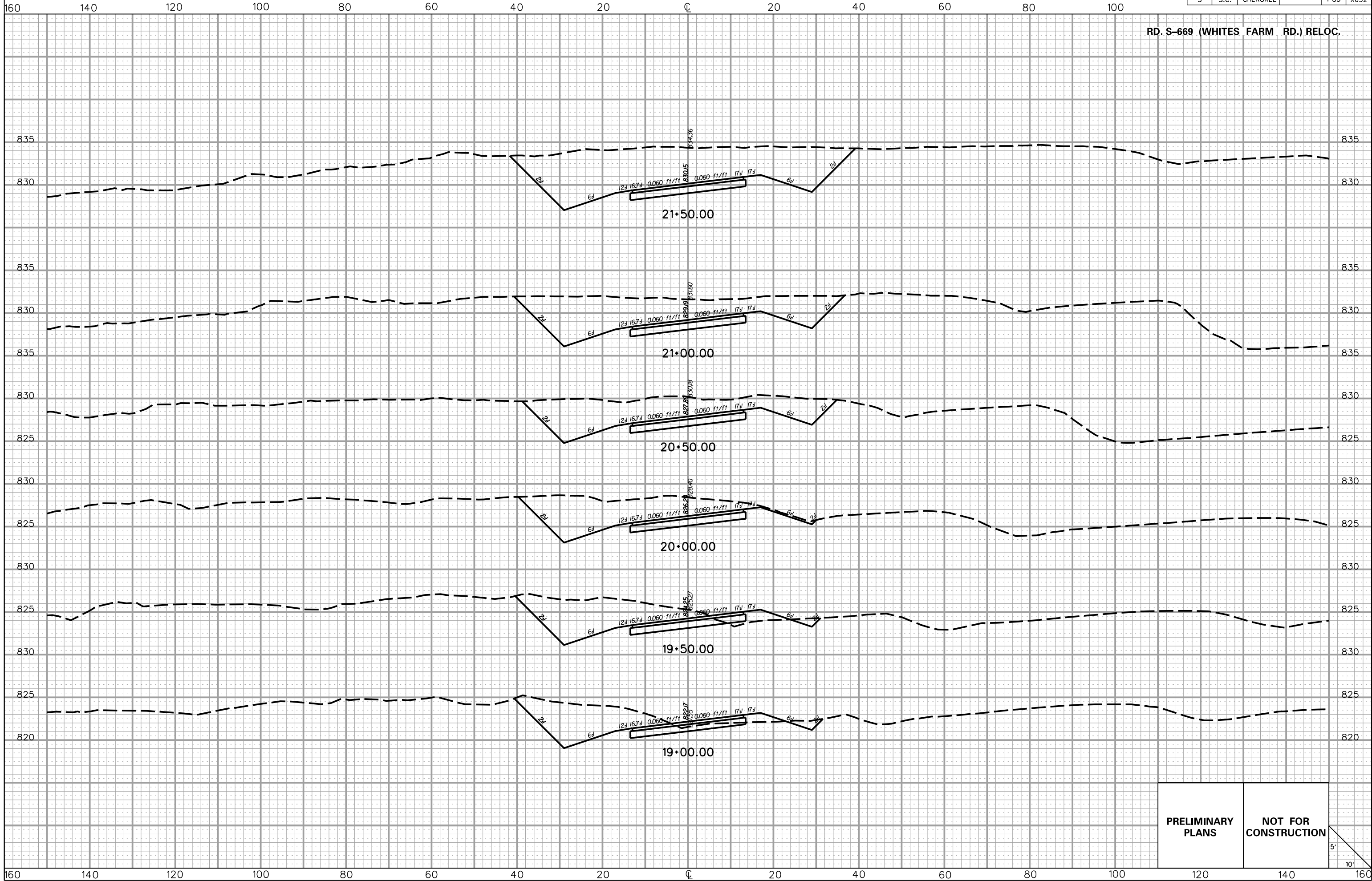
5/22/2017 L:\256026_185_Cherokee_County\X-Sect\FX\Exit 104\S669REL_FX.dgn

PRELIMINARY PLANS **NOT FOR CONSTRUCTION**



FED. RD. DIV. NO.	STATE	COUNTY	PROJECT ID	ROAD/ROUTE NO.	SHEET NO.
3	S.C.	CHEROKEE		I-85	X652

RD. S-669 (WHITES FARM RD.) RELOC.



5/22/2017 L:\256026_185_Cherokee_County\X-Sect\FX\Exit 104\S669REL_FX.dgn

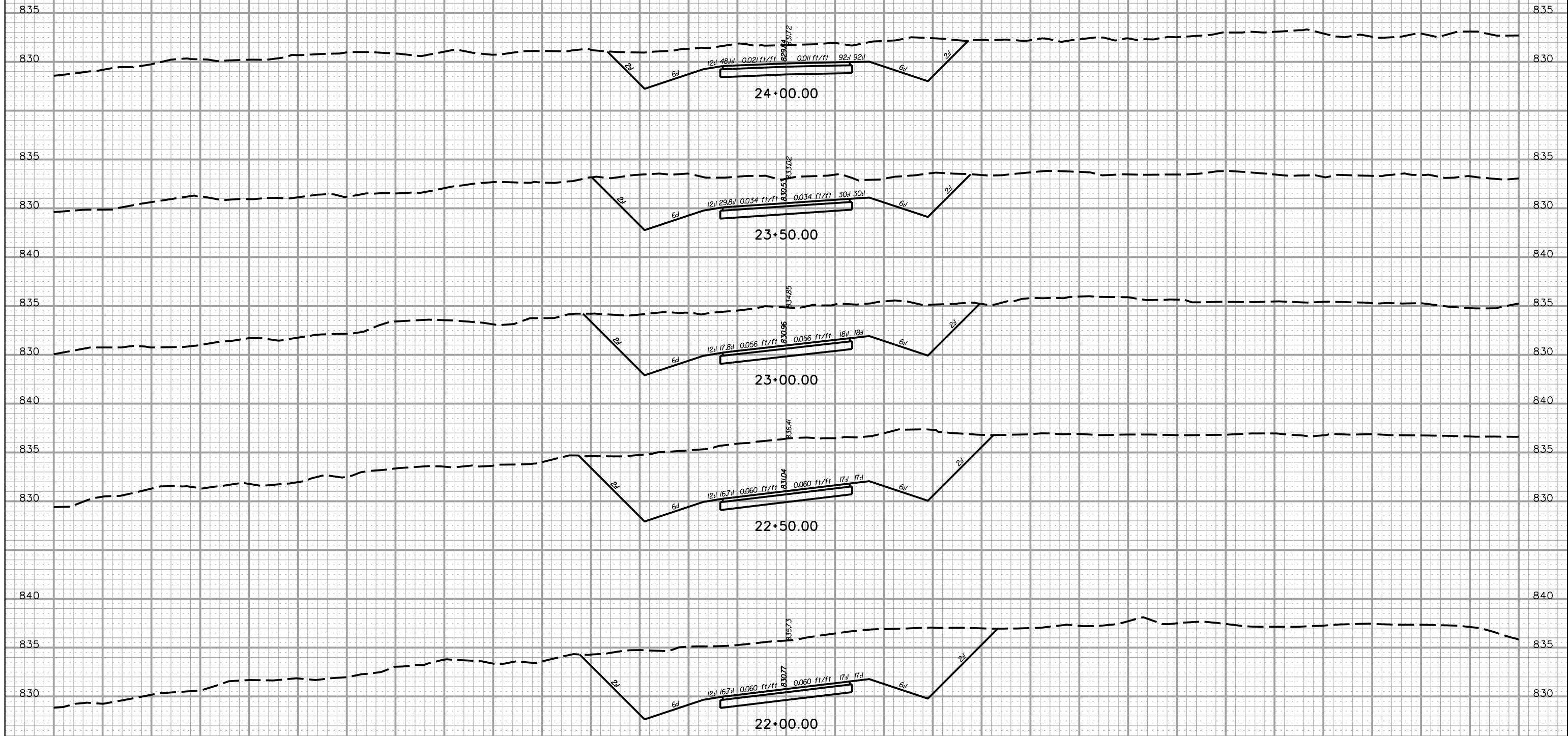
PRELIMINARY PLANS **NOT FOR CONSTRUCTION**

5'
10'

FED. RD. DIV. NO.	STATE	COUNTY	PROJECT ID	ROAD/ROUTE NO.	SHEET NO.
3	S.C.	CHEROKEE		I-85	X653

160 140 120 100 80 60 40 20 0 20 40 60 80 100

RD. S-669 (WHITES FARM RD.) RELOC.



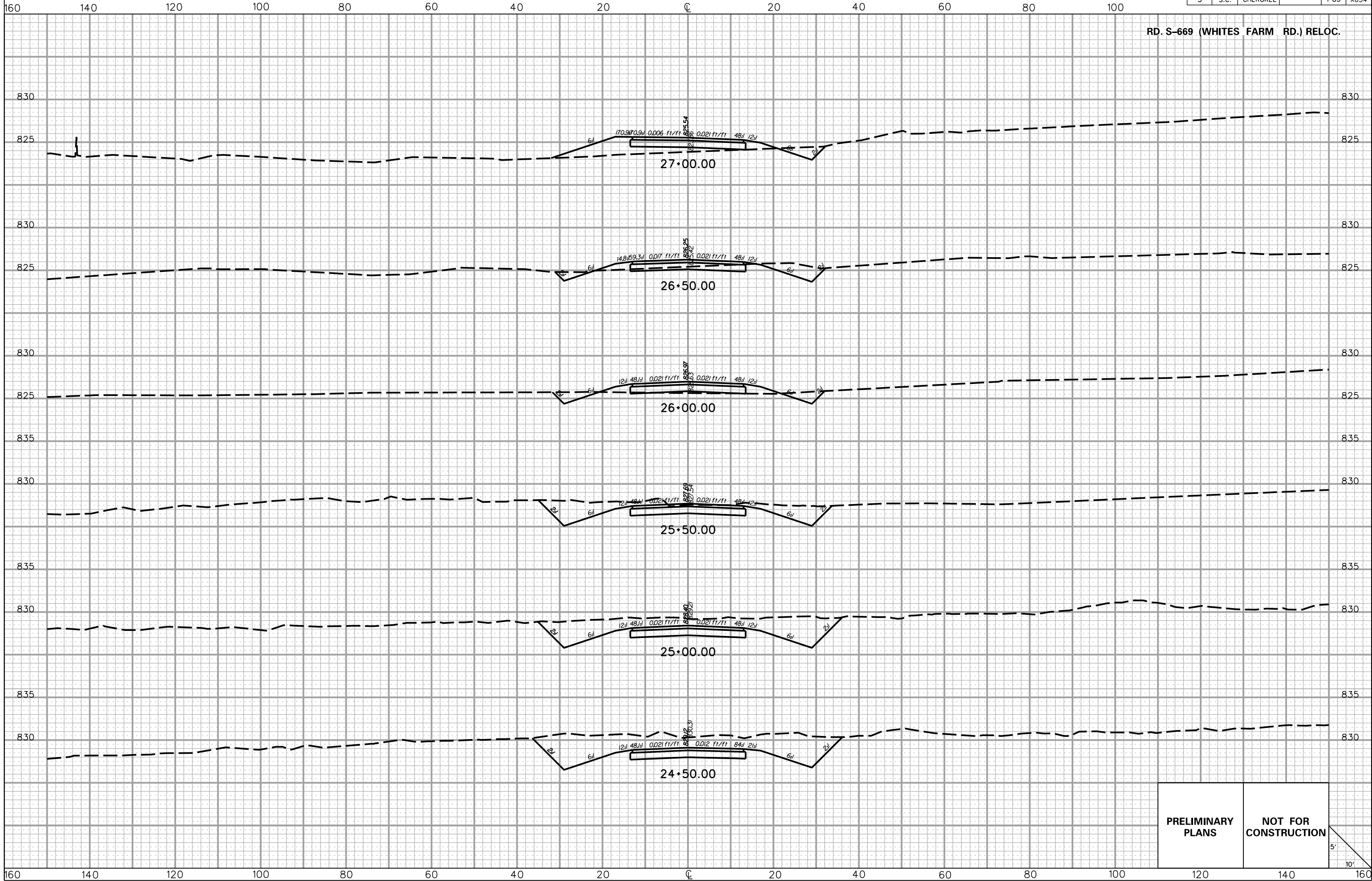
PRELIMINARY PLANS **NOT FOR CONSTRUCTION**



5/22/2017 L:\256026_185_Cherokee_County\X-Sect\FX\Exit 104\S669REL_FX.dgn

160 140 120 100 80 60 40 20 0 20 40 60 80 100 120 140 160

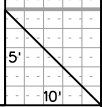
FED. RD. DIV. NO.	STATE	COUNTY	PROJECT ID	ROAD/ROUTE NO.	SHEET NO.
3	S.C.	CHEROKEE		I-85	X654



5/22/2017 L:\256026_185_Cherokee_County\X-Sect\FX\Exit 104\5669REL_FX.dgn

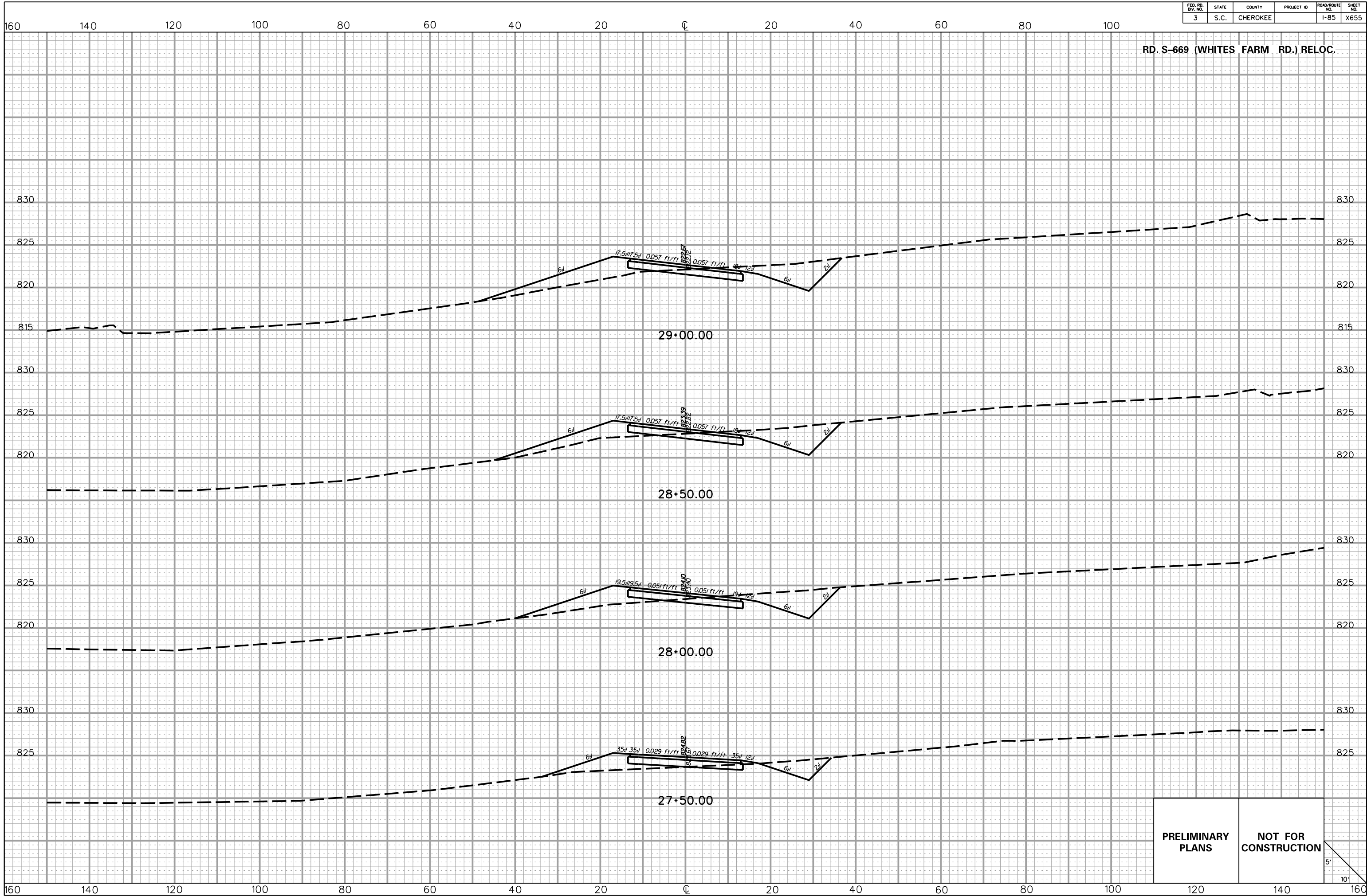
PRELIMINARY PLANS

NOT FOR CONSTRUCTION



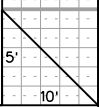
FED. RD. DIV. NO.	STATE	COUNTY	PROJECT ID	ROAD/ROUTE NO.	SHEET NO.
3	S.C.	CHEROKEE		I-85	X655

RD. S-669 (WHITES FARM RD.) RELOC.



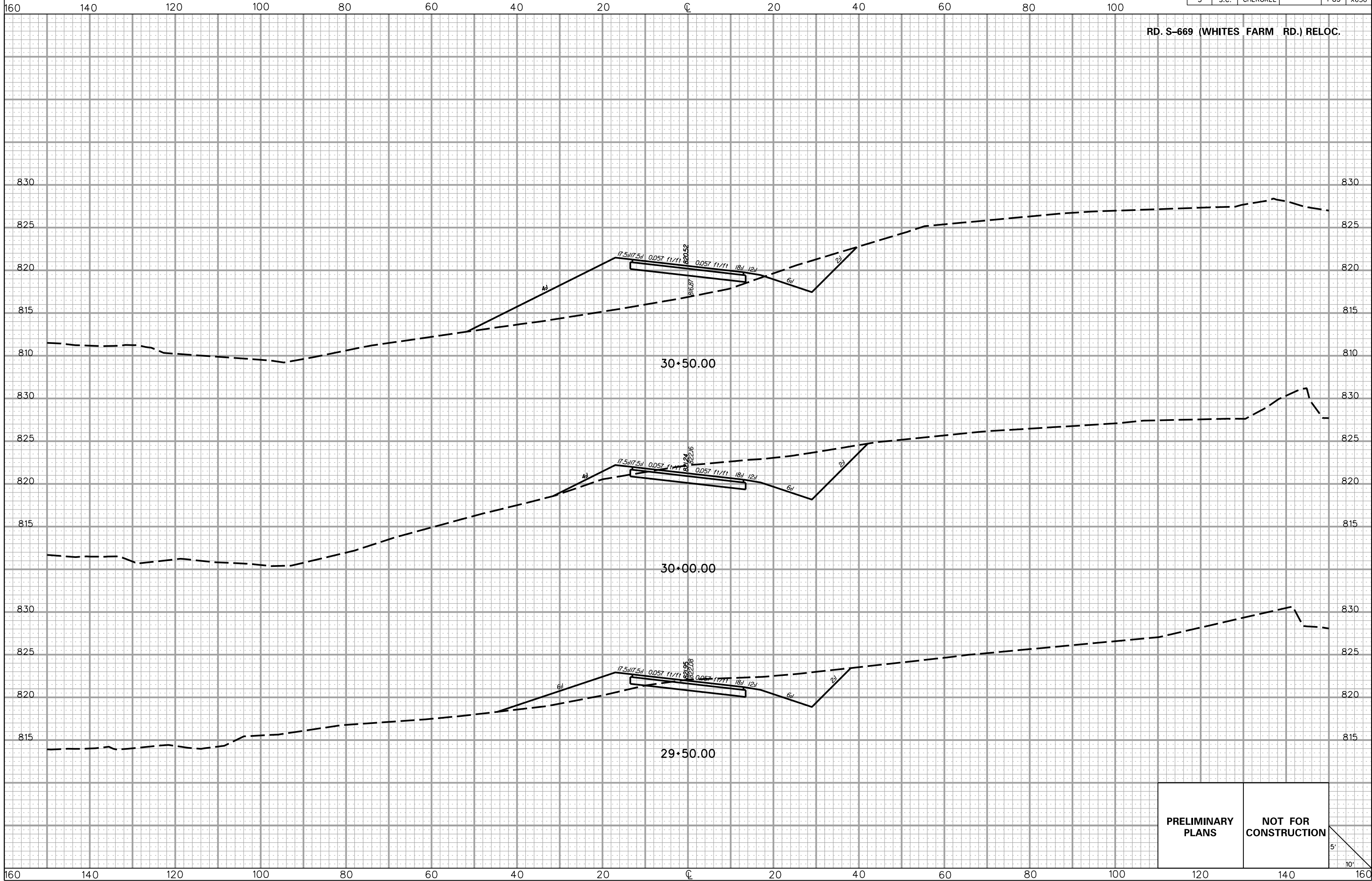
5/22/2017 L:\256026_185_Cherokee_County\X-Sect\FX\Exit 104\S669REL_FX.dgn

PRELIMINARY PLANS **NOT FOR CONSTRUCTION**



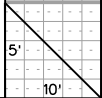
FED. RD. DIV. NO.	STATE	COUNTY	PROJECT ID	ROAD/ROUTE NO.	SHEET NO.
3	S.C.	CHEROKEE		I-85	X656

RD. S-669 (WHITES FARM RD.) RELOC.



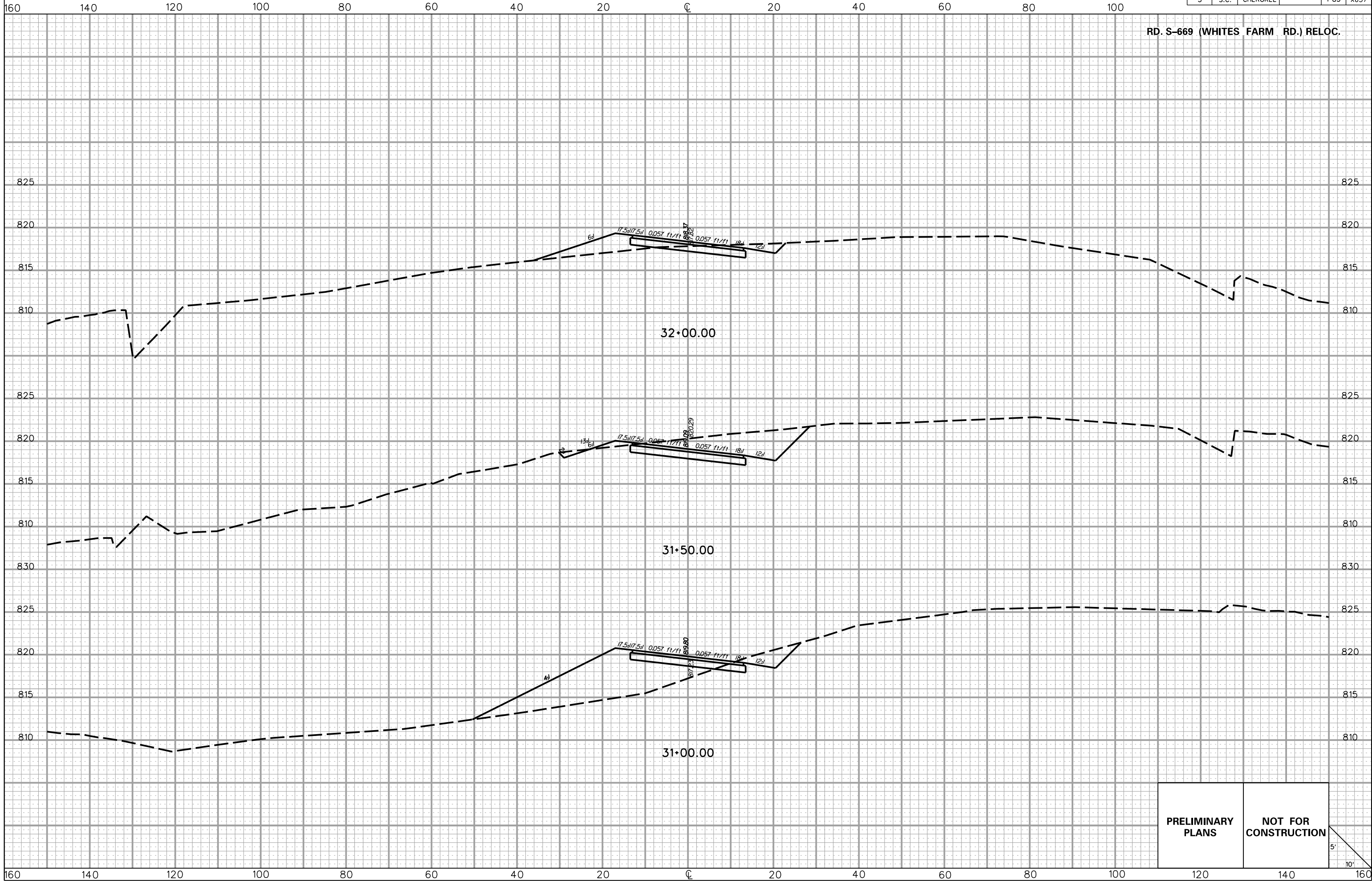
5/22/2017 L:\256026_185_Cherokee_County\X-Sect\FX\Exit 104\5669REL_FX.dgn

PRELIMINARY PLANS **NOT FOR CONSTRUCTION**



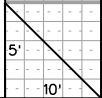
FED. RD. DIV. NO.	STATE	COUNTY	PROJECT ID	ROAD/ROUTE NO.	SHEET NO.
3	S.C.	CHEROKEE		I-85	X657

RD. S-669 (WHITES FARM RD.) RELOC.



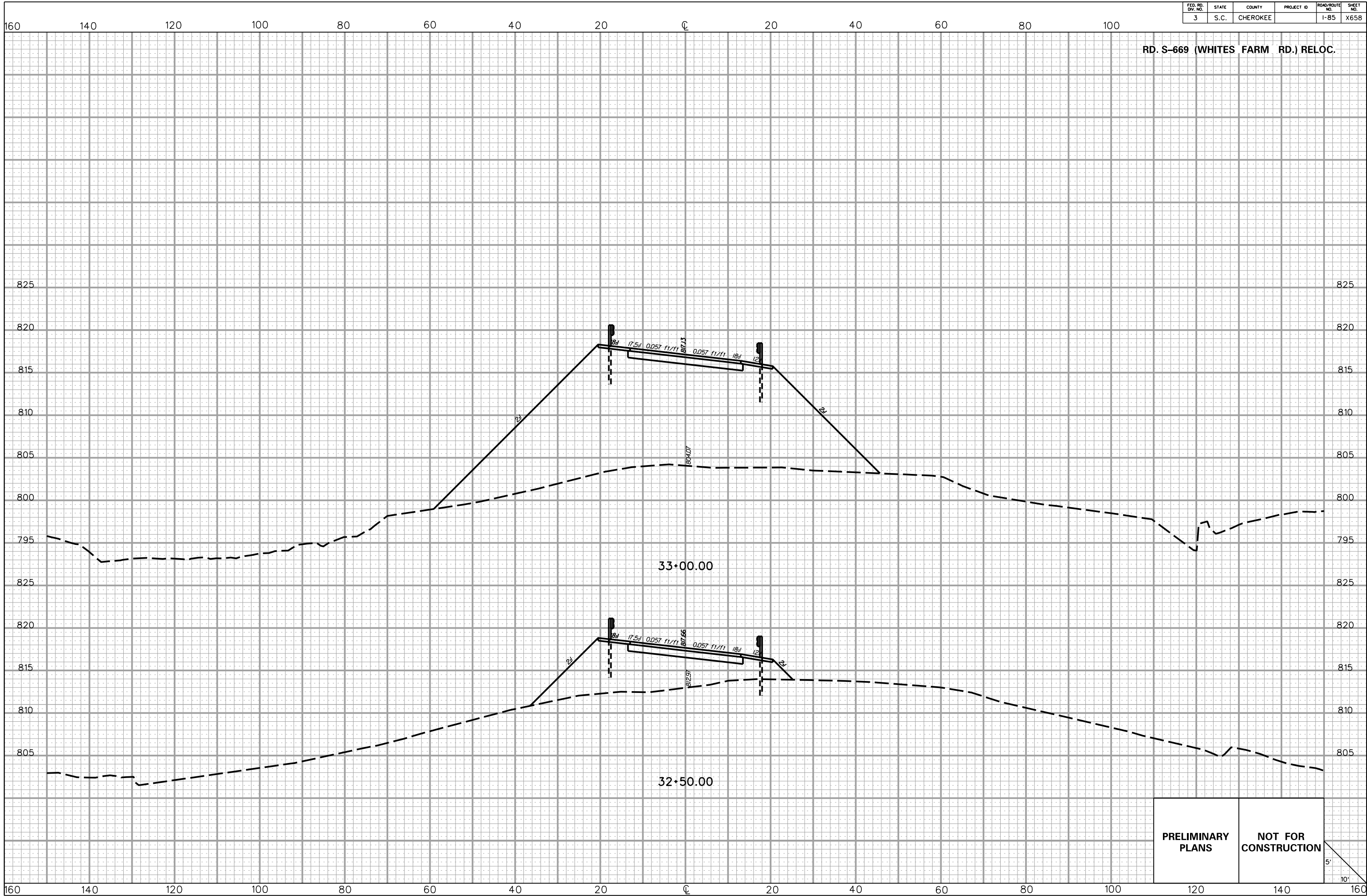
5/22/2017 L:\256026_185_Cherokee_County\X-Sect\FX\Exit 104\S669REL_FX.dgn

PRELIMINARY PLANS **NOT FOR CONSTRUCTION**



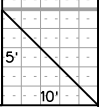
FED. RD. DIV. NO.	STATE	COUNTY	PROJECT ID	ROAD/ROUTE NO.	SHEET NO.
3	S.C.	CHEROKEE		I-85	X658

RD. S-669 (WHITES FARM RD.) RELOC.



5/22/2017
L:\256026_185_Cherokee_County\X-Sect\FX\Exit 104\5669REL_FX.dgn

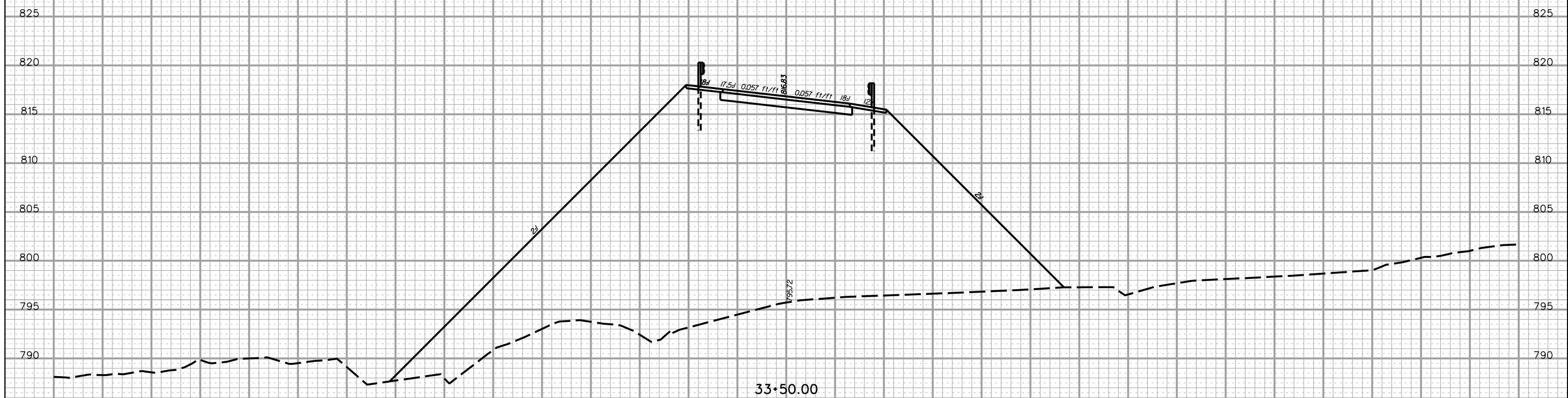
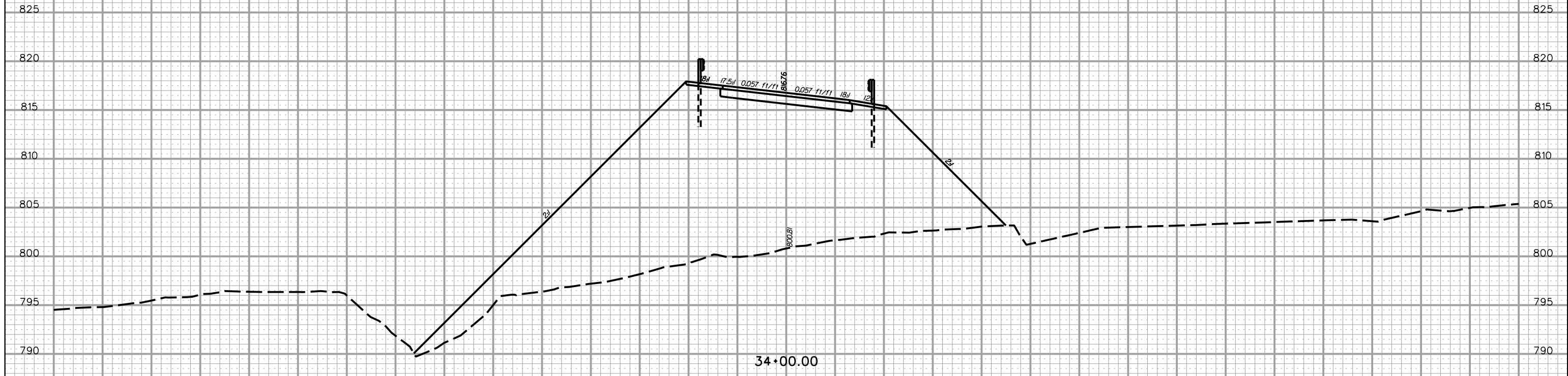
PRELIMINARY PLANS **NOT FOR CONSTRUCTION**



FED. RD. DIV. NO.	STATE	COUNTY	PROJECT ID	ROAD/ROUTE NO.	SHEET NO.
3	S.C.	CHEROKEE		I-85	X659

160 140 120 100 80 60 40 20 0 20 40 60 80 100

RD. S-669 (WHITES FARM RD.) RELOC.



PRELIMINARY PLANS **NOT FOR CONSTRUCTION**

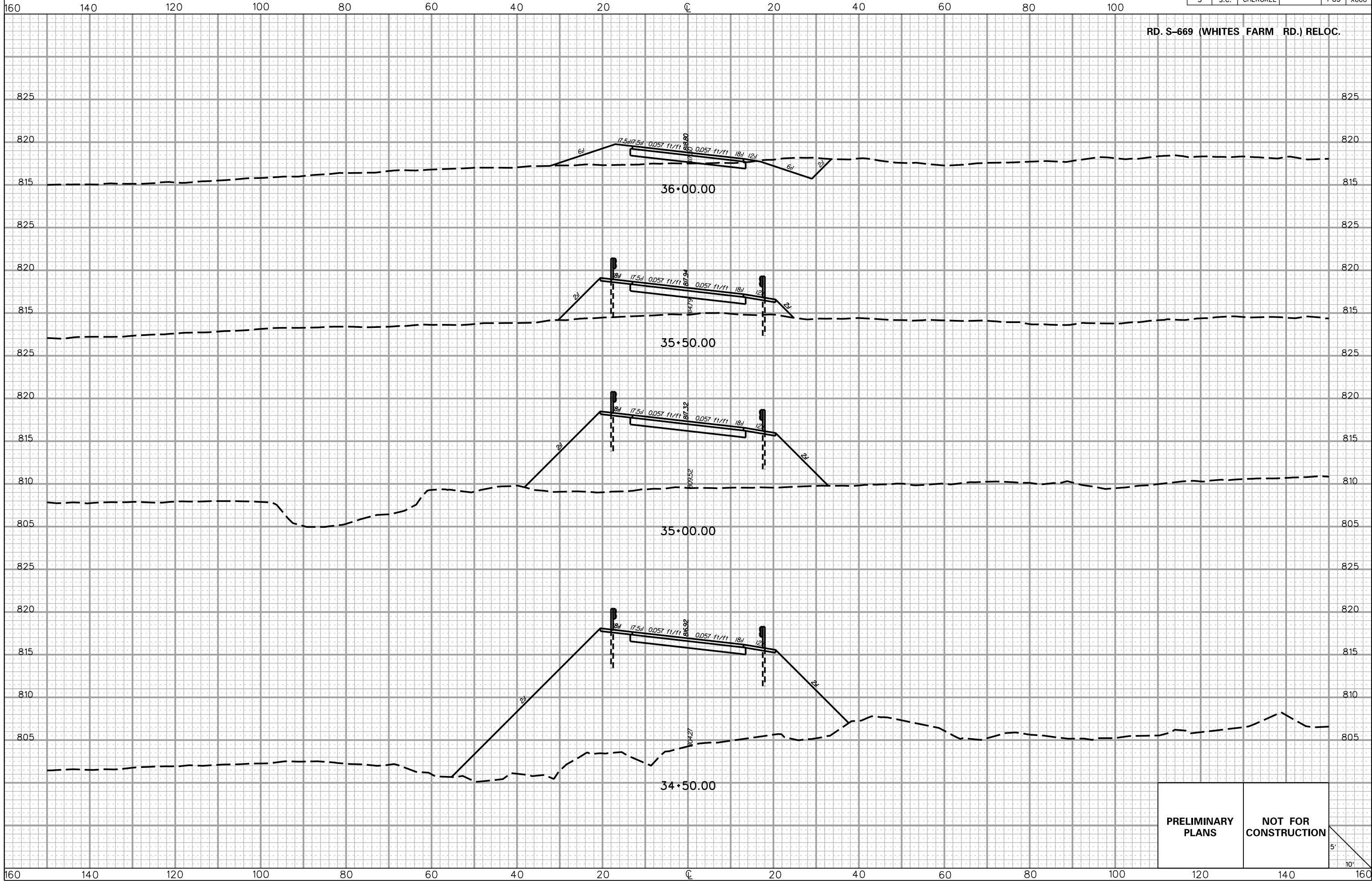
5' / 10'

5/22/2017 L:\256026_185_Cherokee_County\X-Sect\FX\Exit 104\5669REL_FX.dgn

160 140 120 100 80 60 40 20 0 20 40 60 80 100 120 140 160

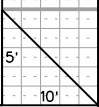
FED. RD. DIV. NO.	STATE	COUNTY	PROJECT ID	ROAD/ROUTE NO.	SHEET NO.
3	S.C.	CHEROKEE		I-85	X660

RD. S-669 (WHITES FARM RD.) RELOC.



5/22/2017 L:\256026_185_Cherokee_County\X-Sect\FX\Exit 104\S669REL_FX.dgn

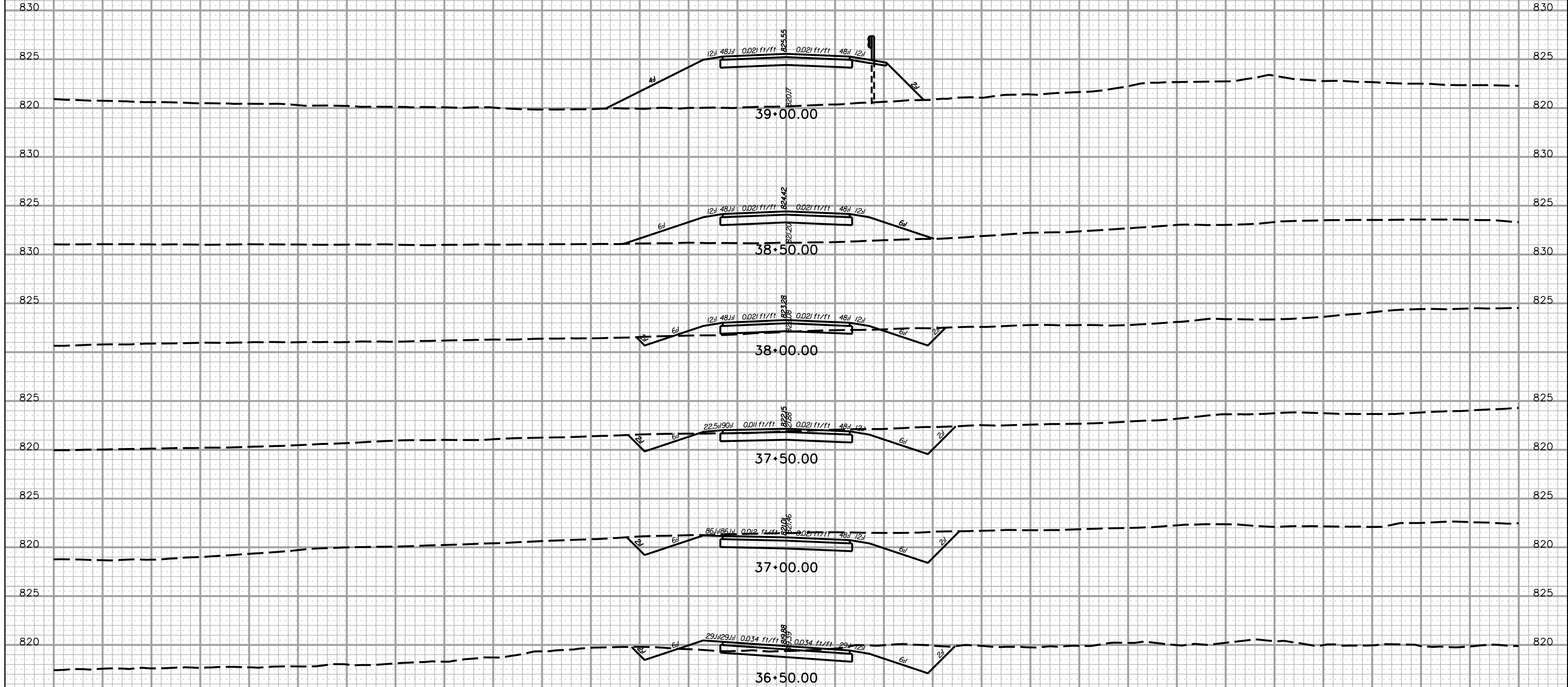
PRELIMINARY PLANS **NOT FOR CONSTRUCTION**



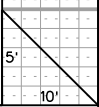
FED. RD. DIV. NO.	STATE	COUNTY	PROJECT ID	ROAD/ROUTE NO.	SHEET NO.
3	S.C.	CHEROKEE		I-85	X661

160 140 120 100 80 60 40 20 0 20 40 60 80 100

RD. S-669 (WHITES FARM RD.) RELOC.



PRELIMINARY PLANS NOT FOR CONSTRUCTION

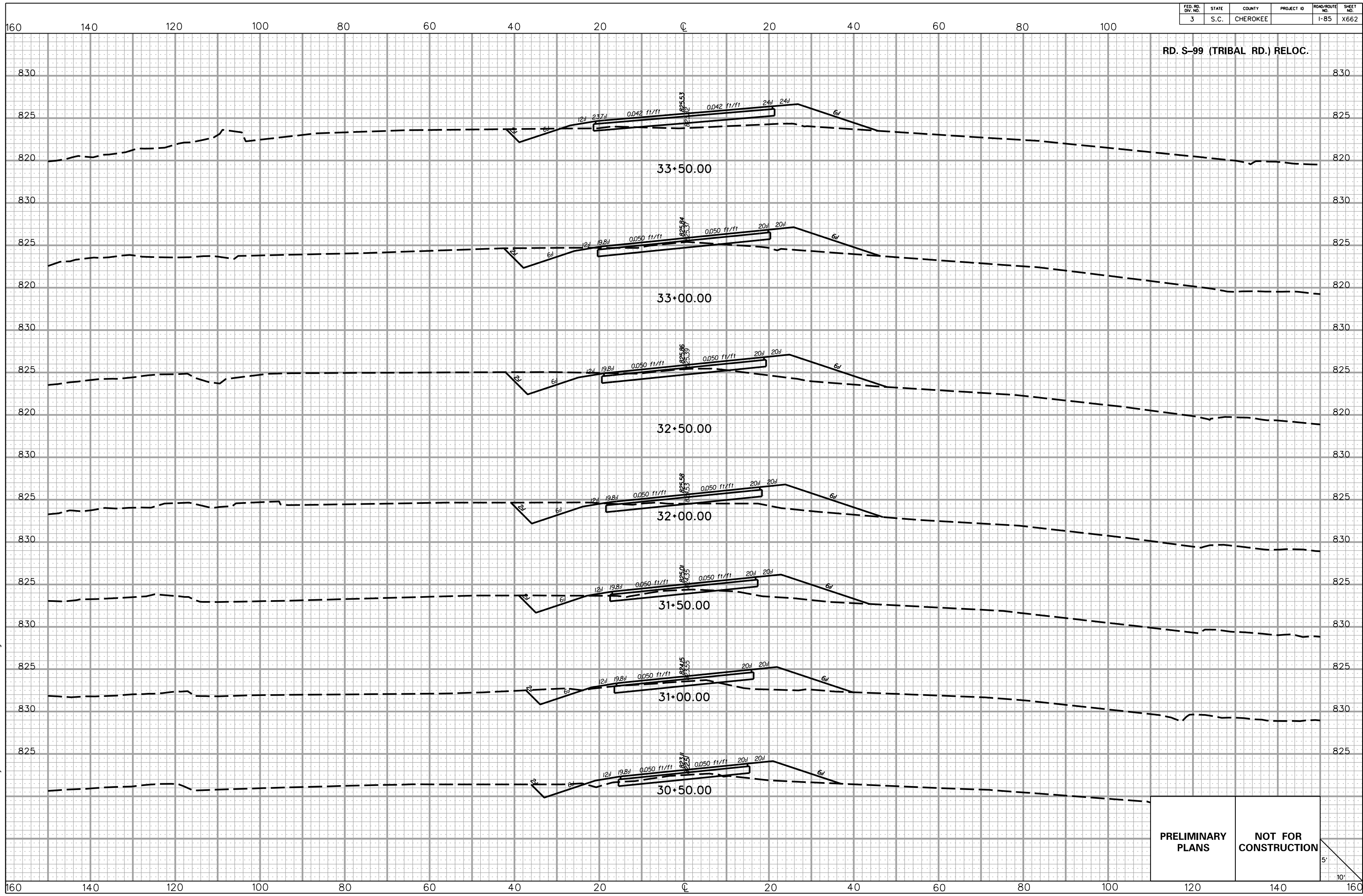


5/22/2017 L:\256026_185_Cherokee_County\X_Sect\FX\FX_Exit 104\5669REL_FX.dgn

160 140 120 100 80 60 40 20 0 20 40 60 80 100 120 140 160

FED. RD. DIV. NO.	STATE	COUNTY	PROJECT ID	ROAD/ROUTE NO.	SHEET NO.
3	S.C.	CHEROKEE		I-85	X662

RD. S-99 (TRIBAL RD.) RELOC.



PRELIMINARY PLANS

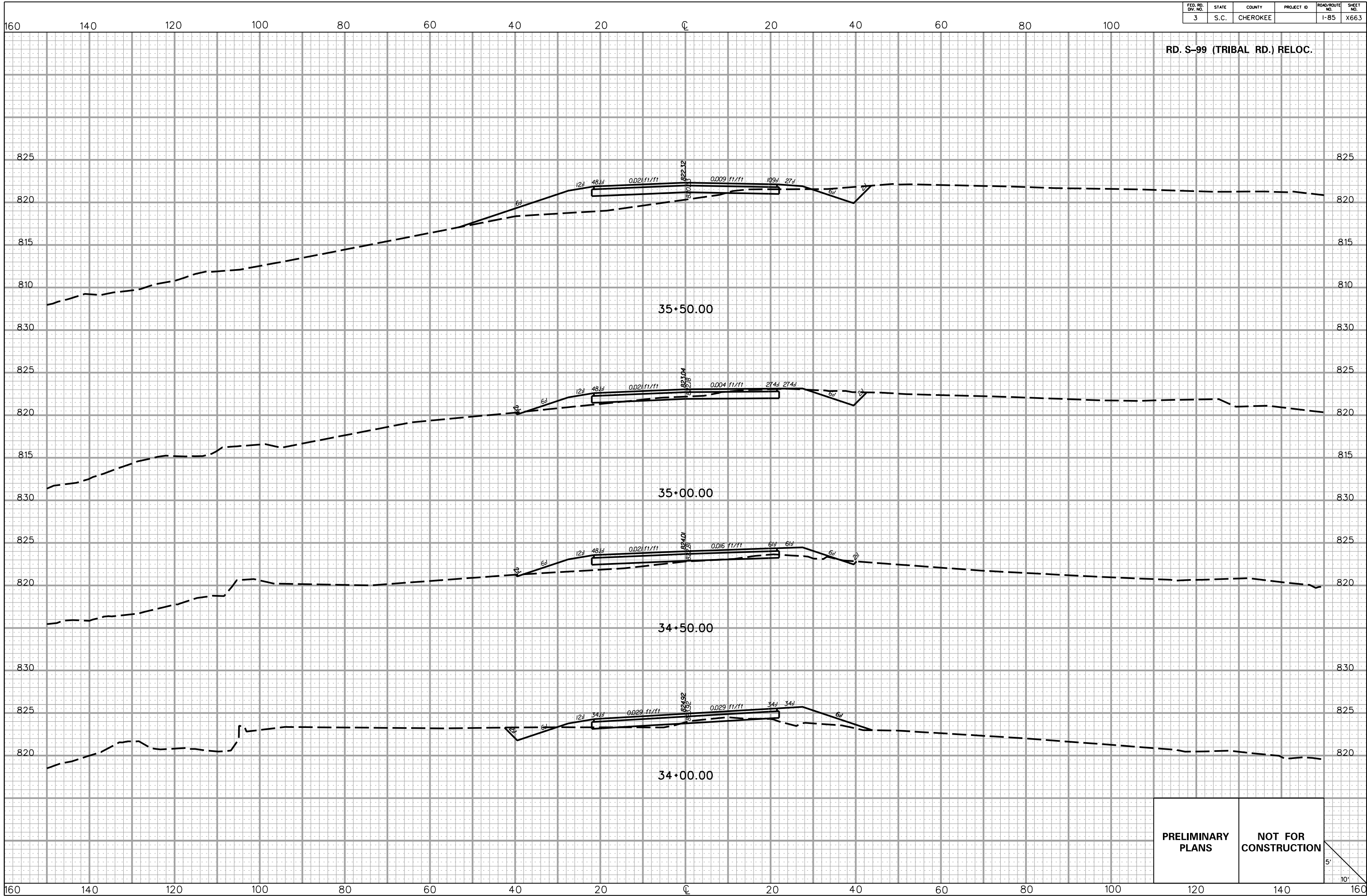
NOT FOR CONSTRUCTION



5/22/2017
L:\256026_185_Cherokee_County\X_Sect\FX\Exit 104\SC99REL_FX.dgn

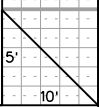
FED. RD. DIV. NO.	STATE	COUNTY	PROJECT ID	ROAD/ROUTE NO.	SHEET NO.
3	S.C.	CHEROKEE		I-85	X663

RD. S-99 (TRIBAL RD.) RELOC.



5/22/2017 L:\256026_185_Cherokee_County\X_Sect\FX\Exit 104\SC99REL_FX.dgn

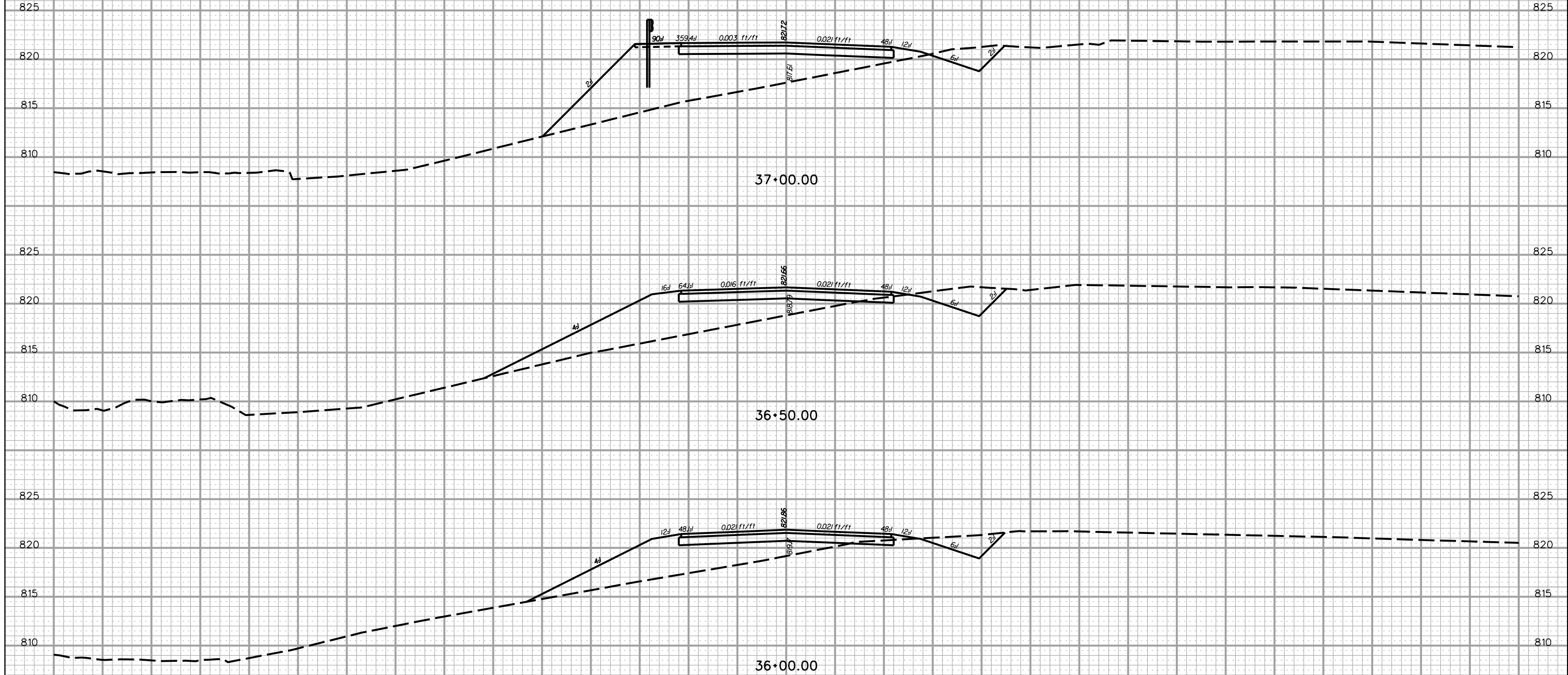
PRELIMINARY PLANS **NOT FOR CONSTRUCTION**



FED. RD. DIV. NO.	STATE	COUNTY	PROJECT ID	ROAD/ROUTE NO.	SHEET NO.
3	S.C.	CHEROKEE		I-85	X664

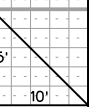
160 140 120 100 80 60 40 20 0 20 40 60 80 100

RD. S-99 (TRIBAL RD.) RELOC.



PRELIMINARY PLANS

NOT FOR CONSTRUCTION



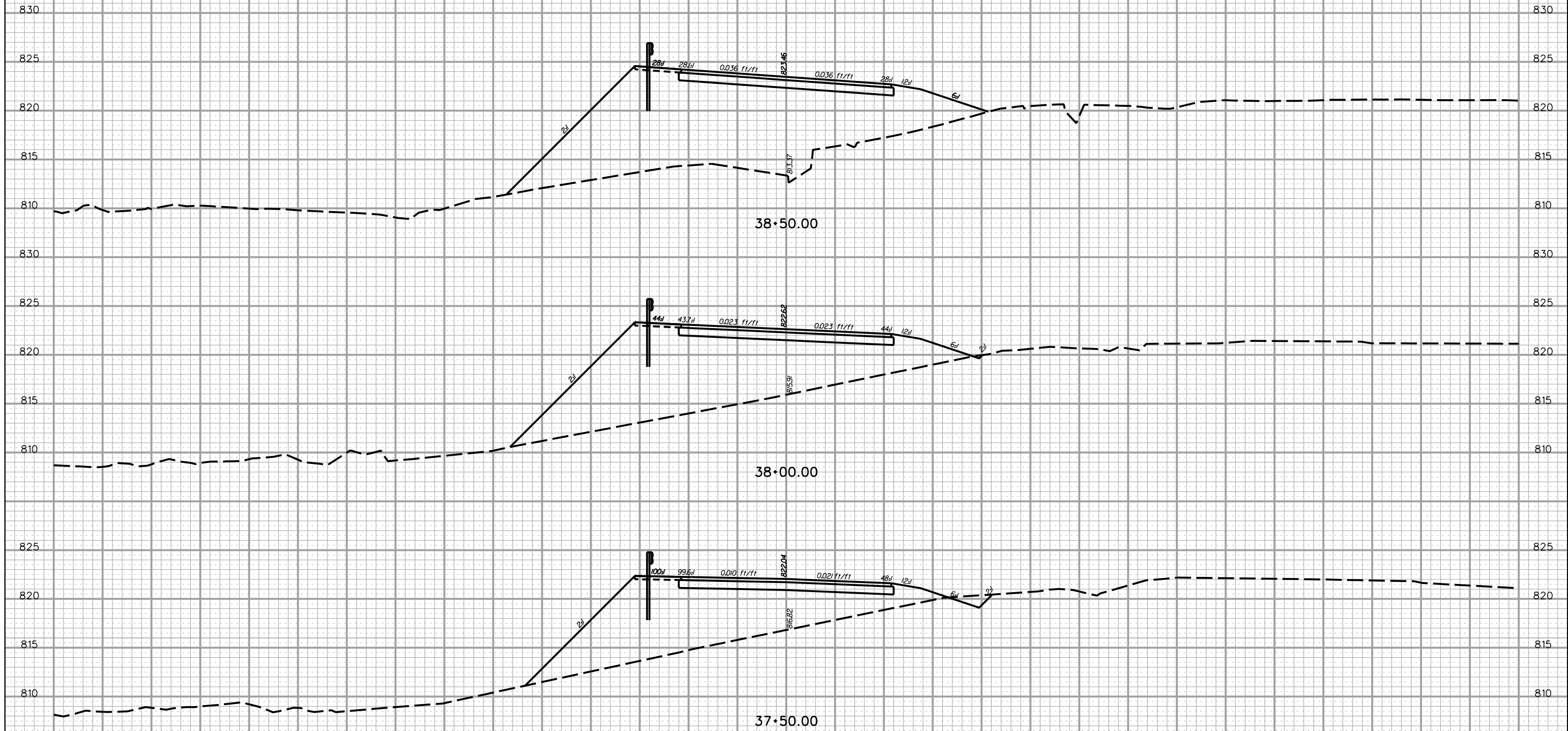
5/22/2017 L:\256026_185_Cherokee_County\X-Sect\FX\Exit 104\SC99REL_FX.dgn

160 140 120 100 80 60 40 20 0 20 40 60 80 100 120 140 160

FED. RD. DIV. NO.	STATE	COUNTY	PROJECT ID	ROAD/ROUTE NO.	SHEET NO.
3	S.C.	CHEROKEE		I-85	X665

160 140 120 100 80 60 40 20 0 20 40 60 80 100

RD. S-99 (TRIBAL RD.) RELOC.



PRELIMINARY PLANS NOT FOR CONSTRUCTION

5' 10'

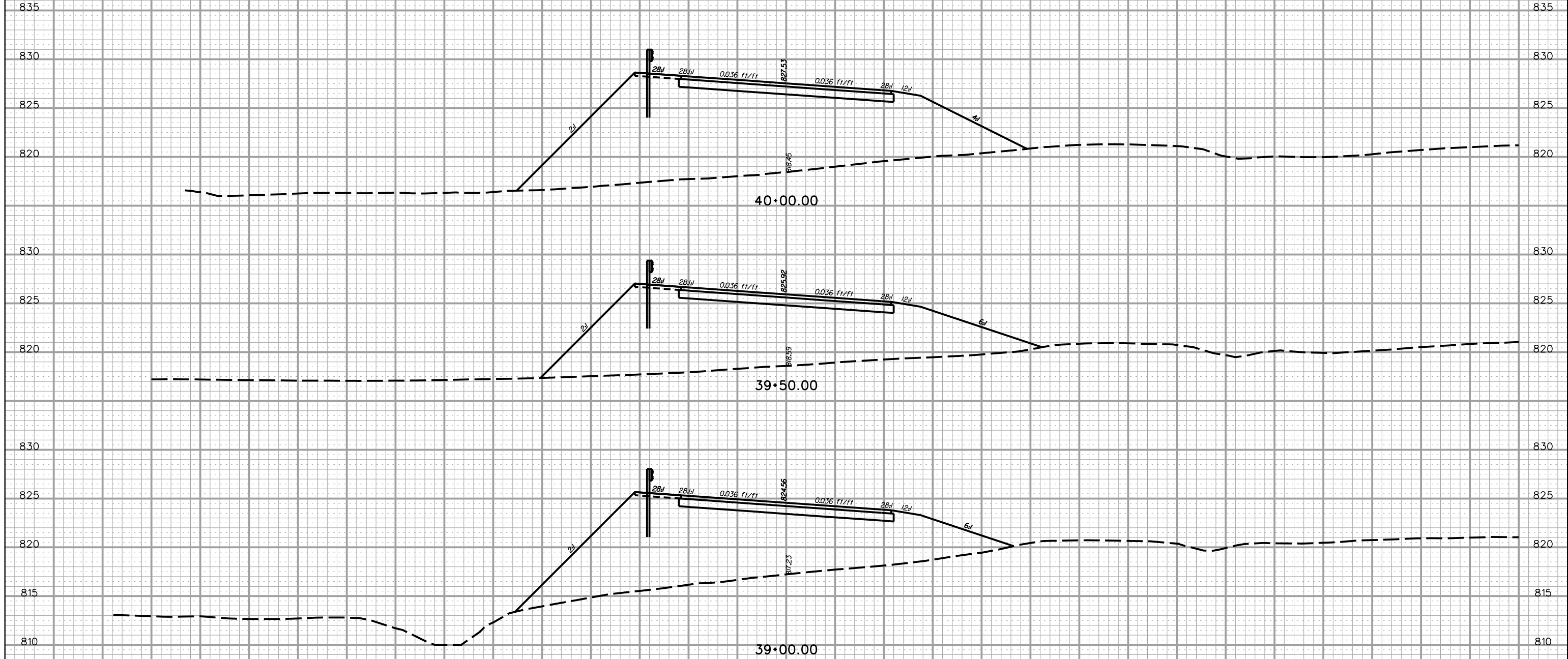
5/22/2017 L:\256026_185_Cherokee_County\X-Sect\FX\Exit 104\SC99REL_FX.dgn

160 140 120 100 80 60 40 20 0 20 40 60 80 100 120 140 160

FED. RD. DIV. NO.	STATE	COUNTY	PROJECT ID	ROAD/ROUTE NO.	SHEET NO.
3	S.C.	CHEROKEE		I-85	X666

160 140 120 100 80 60 40 20 0 20 40 60 80 100

RD. S-99 (TRIBAL RD.) RELOC.



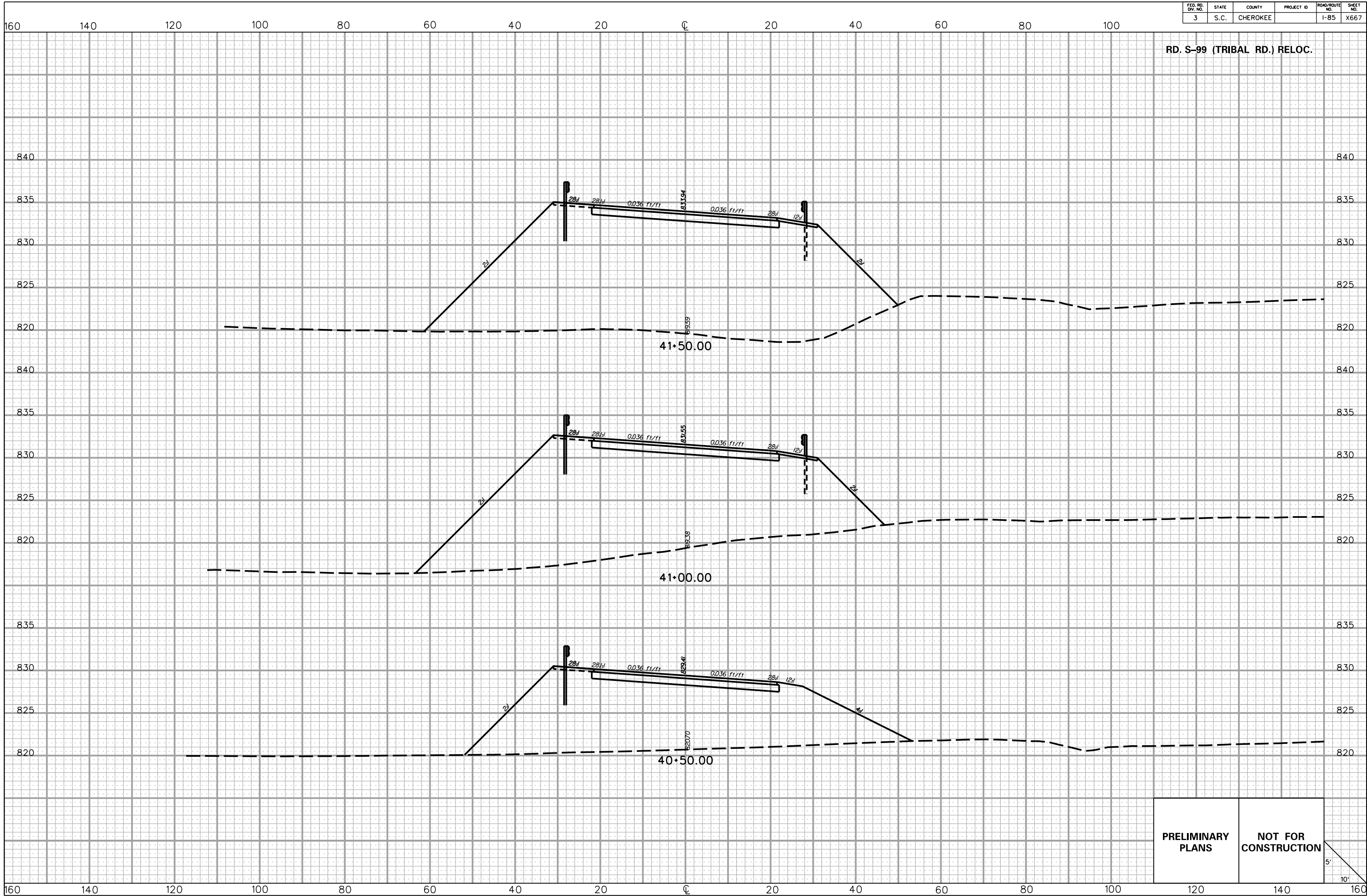
PRELIMINARY PLANS NOT FOR CONSTRUCTION

5'
10'

160 140 120 100 80 60 40 20 0 20 40 60 80 100 120 140 160

FED. RD. DIV. NO.	STATE	COUNTY	PROJECT ID	ROAD/ROUTE NO.	SHEET NO.
3	S.C.	CHEROKEE		I-85	X667

RD. S-99 (TRIBAL RD.) RELOC.



PRELIMINARY PLANS **NOT FOR CONSTRUCTION**

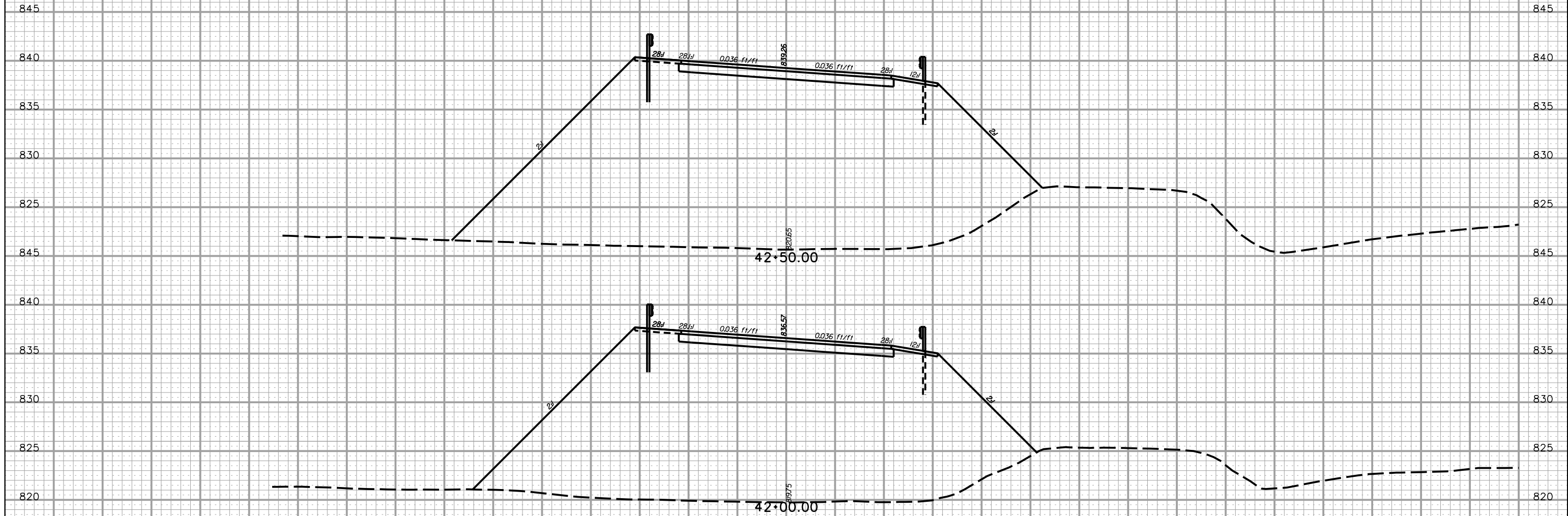


5/22/2017 L:\256026_185_Cherokee_County\X-Sect\FX\Exit 104\SC99REL_FX.dgn

FED. RD. DIV. NO.	STATE	COUNTY	PROJECT ID	ROAD/ROUTE NO.	SHEET NO.
3	S.C.	CHEROKEE		I-85	X668

160 140 120 100 80 60 40 20 0 20 40 60 80 100

RD. S-99 (TRIBAL RD.) RELOC.



5/22/2017 L:\256026_185_Cherokee_County\X_Sect\FX\Exit 104\SC99REL_FX.dgn

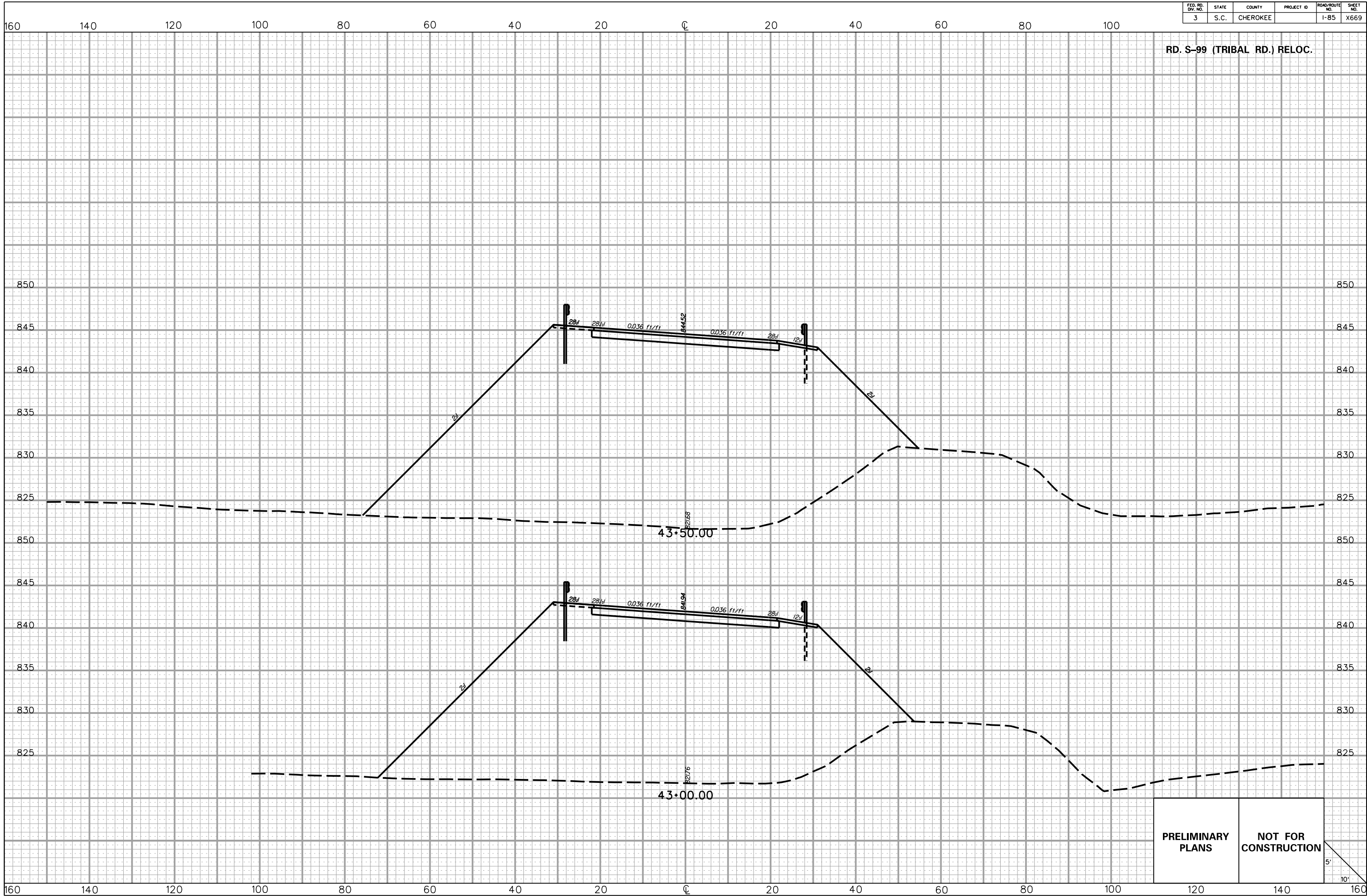
PRELIMINARY PLANS NOT FOR CONSTRUCTION

5'
10'

160 140 120 100 80 60 40 20 0 20 40 60 80 100 120 140 160

FED. RD. DIV. NO.	STATE	COUNTY	PROJECT ID	ROAD/ROUTE NO.	SHEET NO.
3	S.C.	CHEROKEE		I-85	X669

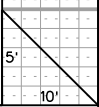
RD. S-99 (TRIBAL RD.) RELOC.



5/22/2017
L:\256026_185_Cherokee_County\X-Sect\FX\Exit 104\SC99REL_FX.dgn

**PRELIMINARY
PLANS**

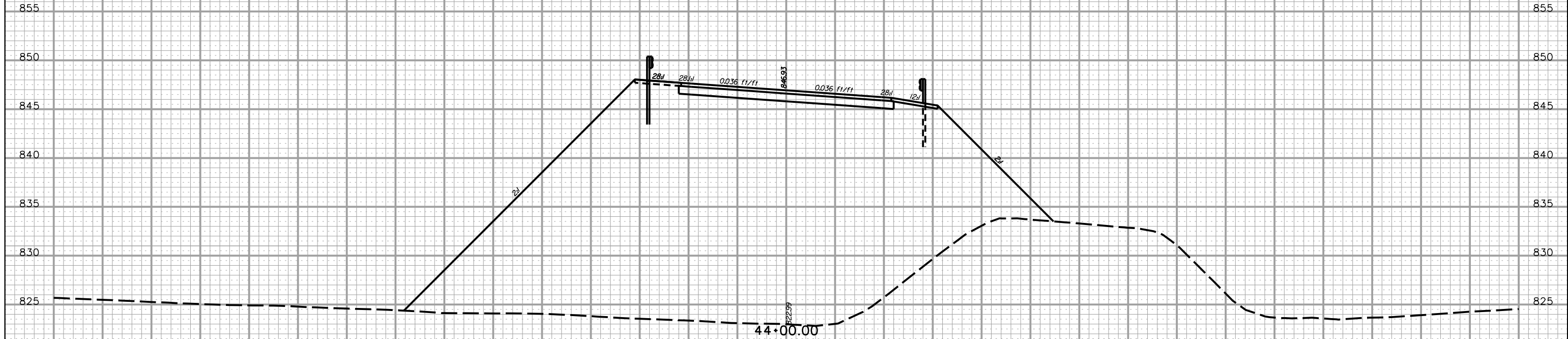
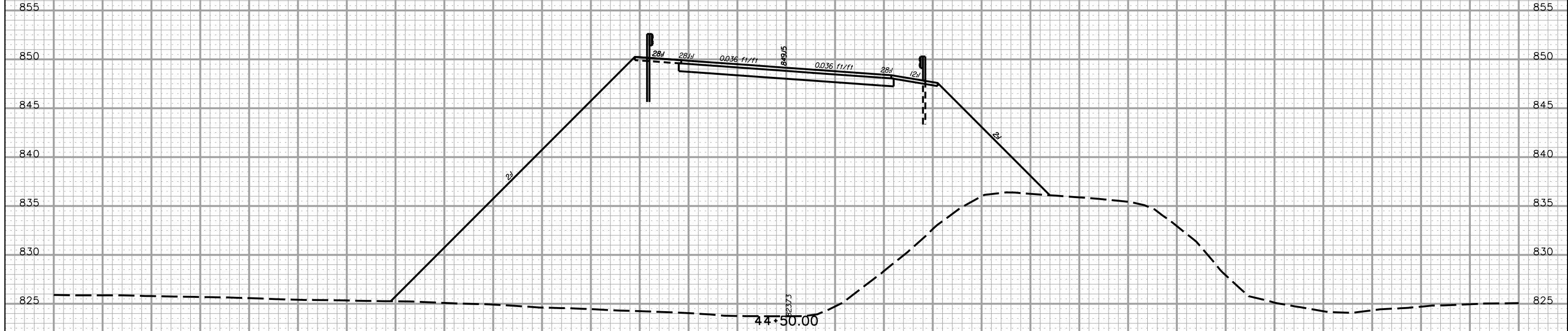
**NOT FOR
CONSTRUCTION**



FED. RD. DIV. NO.	STATE	COUNTY	PROJECT ID	ROAD/ROUTE NO.	SHEET NO.
3	S.C.	CHEROKEE		I-85	X670

160 140 120 100 80 60 40 20 0 20 40 60 80 100

RD. S-99 (TRIBAL RD.) RELOC.



PRELIMINARY PLANS NOT FOR CONSTRUCTION

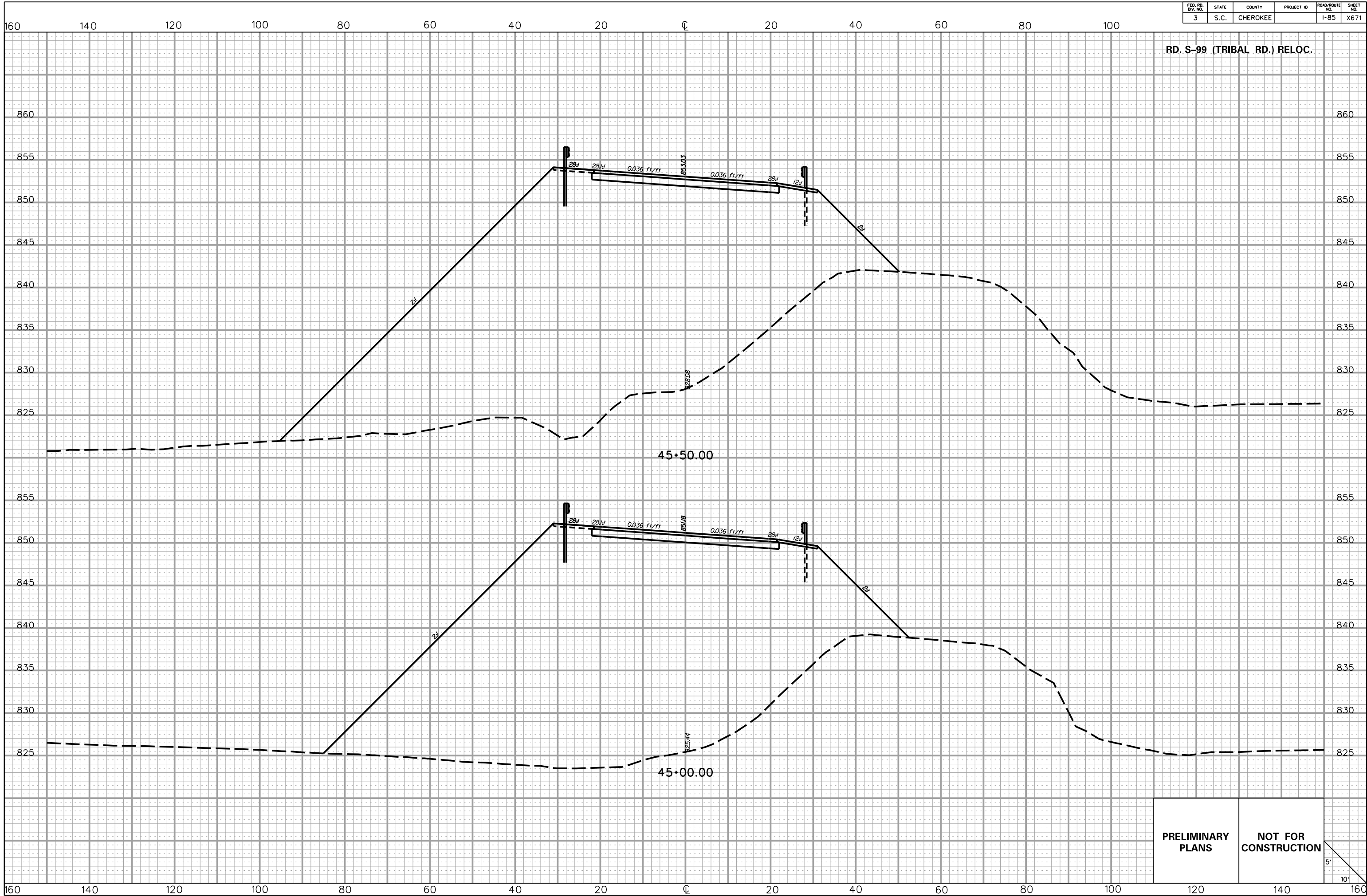
5' 10'

5/22/2017 L:\256026_185_Cherokee_County\X-Sect\FX\Exit 104\SC99REL_FX.dgn

160 140 120 100 80 60 40 20 0 20 40 60 80 100 120 140 160

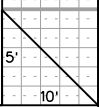
FED. RD. DIV. NO.	STATE	COUNTY	PROJECT ID	ROAD/ROUTE NO.	SHEET NO.
3	S.C.	CHEROKEE		I-85	X671

RD. S-99 (TRIBAL RD.) RELOC.



5/22/2017 L:\256026_185_Cherokee_County\X_Sect\FX_Exit 104\SC99REL_FX.dgn

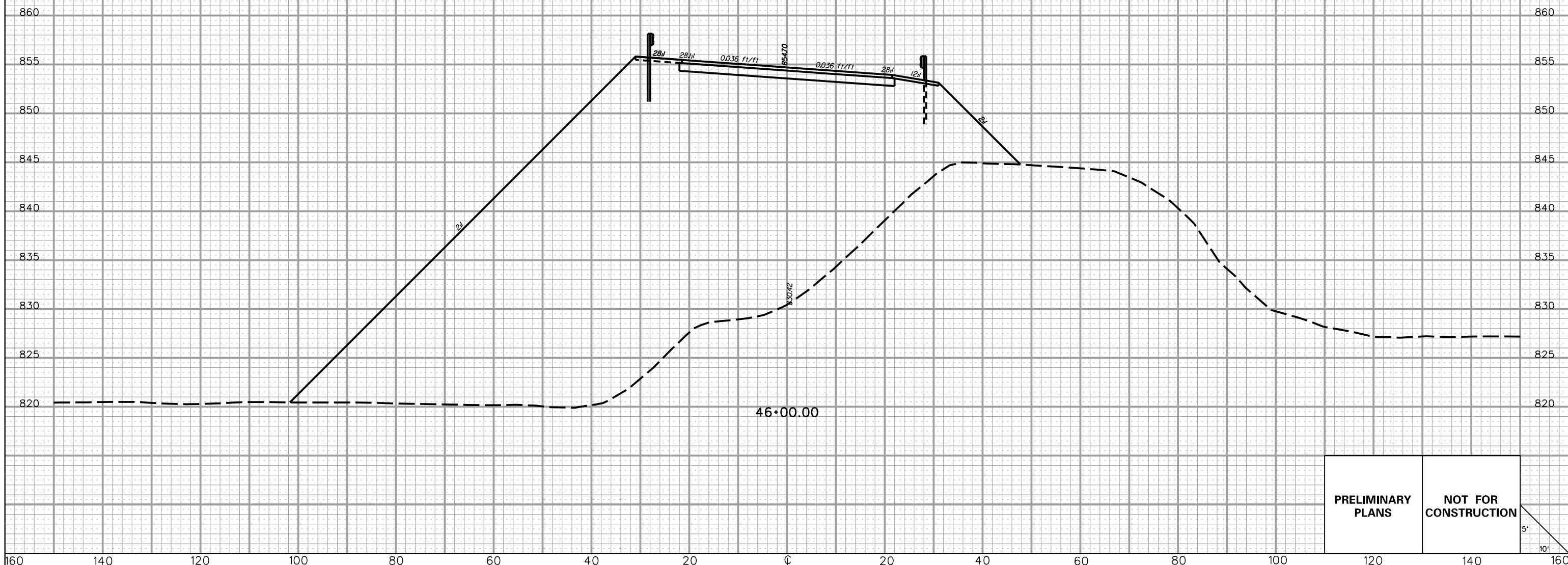
PRELIMINARY PLANS **NOT FOR CONSTRUCTION**



FED. RD. DIV. NO.	STATE	COUNTY	PROJECT ID	ROAD/ROUTE NO.	SHEET NO.
3	S.C.	CHEROKEE		I-85	X672

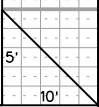
160 140 120 100 80 60 40 20 0 20 40 60 80 100

RD. S-99 (TRIBAL RD.) RELOC.



5/22/2017 L:\256026_185_Cherokee_County\X-Sect\FX\Exit 104\SC99REL_FX.dgn

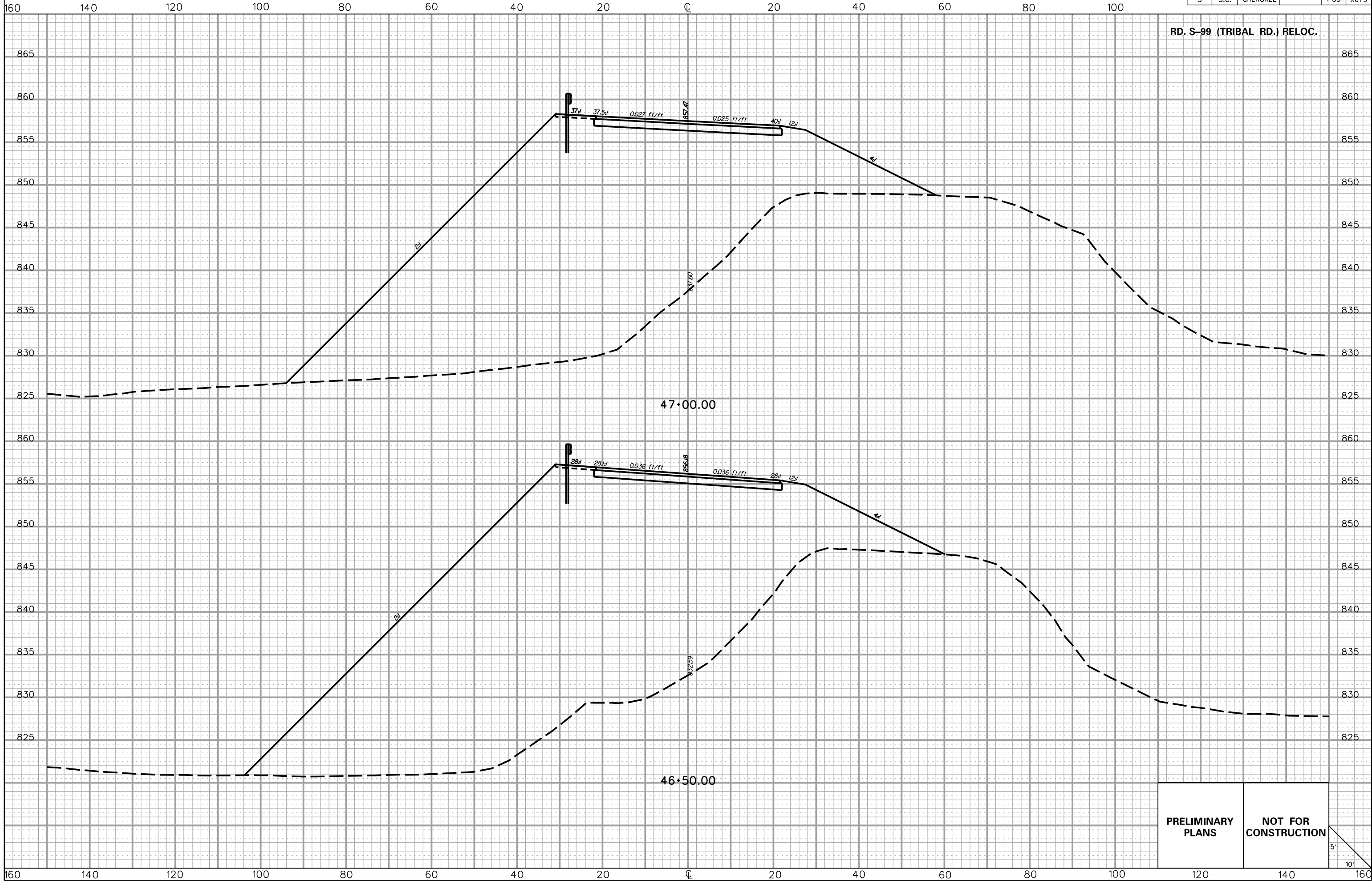
PRELIMINARY PLANS **NOT FOR CONSTRUCTION**



160 140 120 100 80 60 40 20 0 20 40 60 80 100 120 140 160

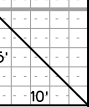
FED. RD. DIV. NO.	STATE	COUNTY	PROJECT ID	ROAD/ROUTE NO.	SHEET NO.
3	S.C.	CHEROKEE		I-85	X673

RD. S-99 (TRIBAL RD.) RELOC.



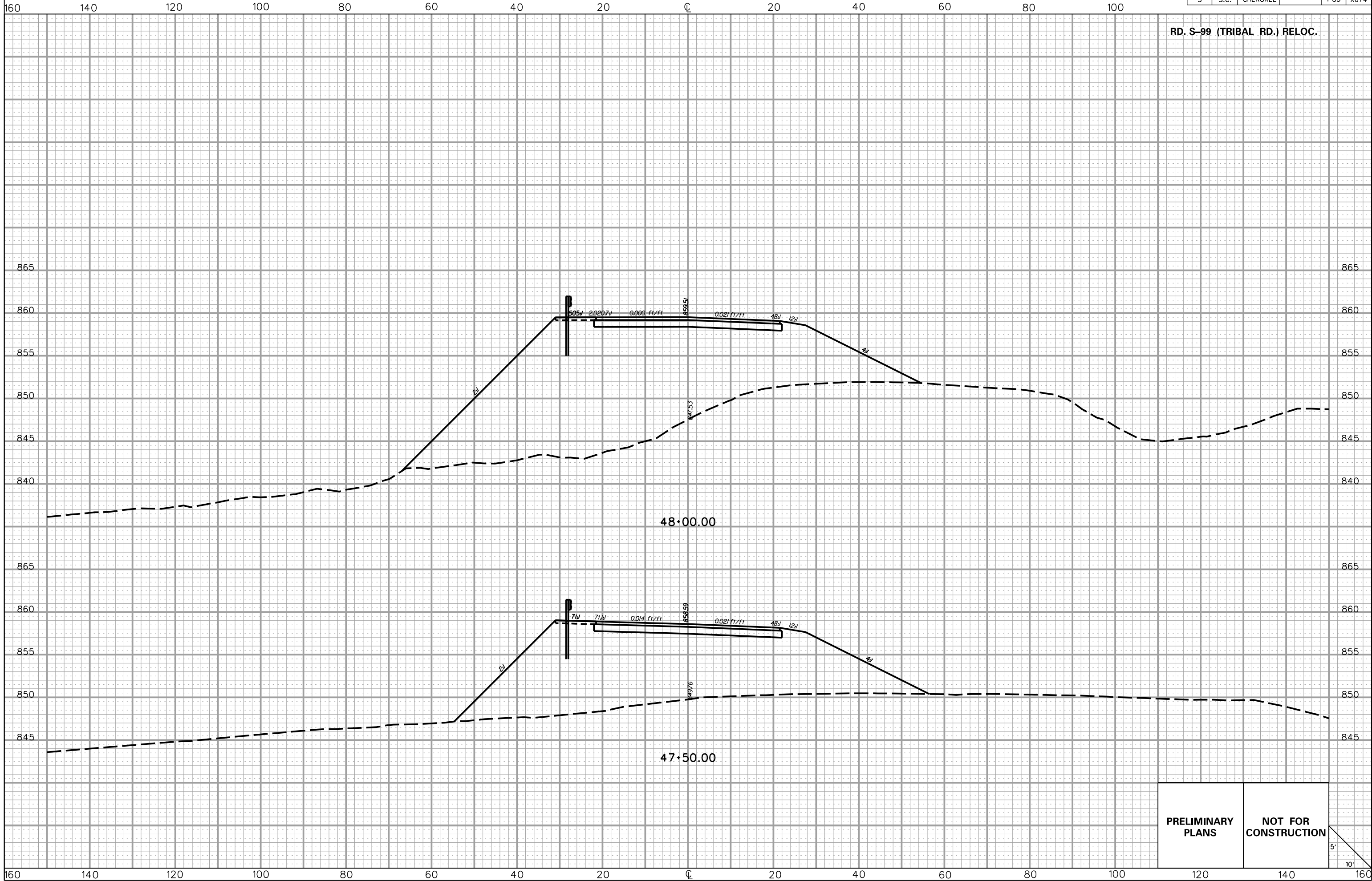
5/22/2017 L:\256026_185_Cherokee_County\X-Sect\FX\Exit 104\SC99REL_FX.dgn

PRELIMINARY PLANS **NOT FOR CONSTRUCTION**



FED. RD. DIV. NO.	STATE	COUNTY	PROJECT ID	ROAD/ROUTE NO.	SHEET NO.
3	S.C.	CHEROKEE		I-85	X674

RD. S-99 (TRIBAL RD.) RELOC.

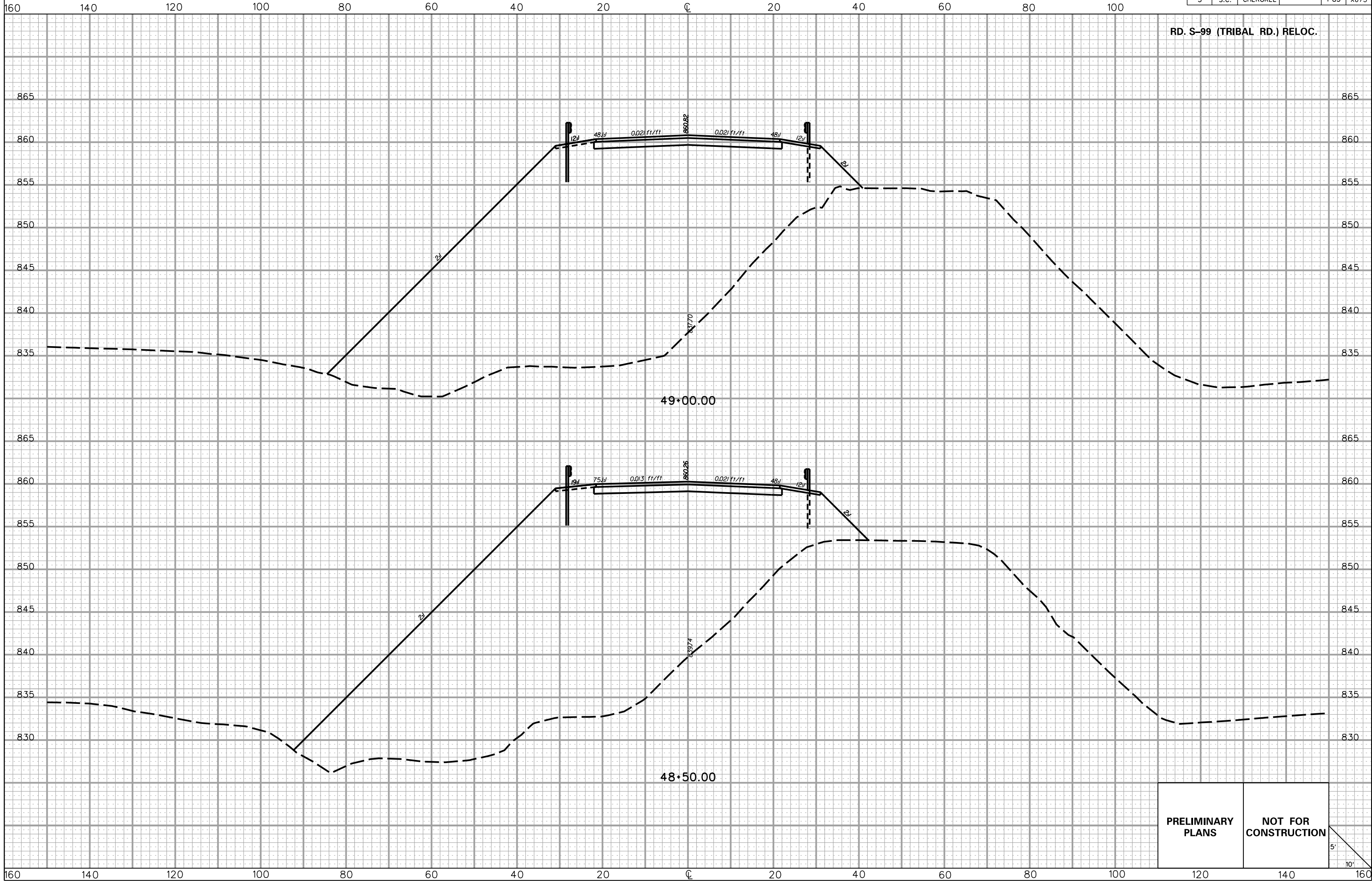


PRELIMINARY PLANS **NOT FOR CONSTRUCTION**

5'
10'

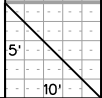
5/22/2017 L:\256026_185_Cherokee_County\X-Sect\FX\Exit 104\SC99REL_FX.dgn

FED. RD. DIV. NO.	STATE	COUNTY	PROJECT ID	ROAD/ROUTE NO.	SHEET NO.
3	S.C.	CHEROKEE		I-85	X675



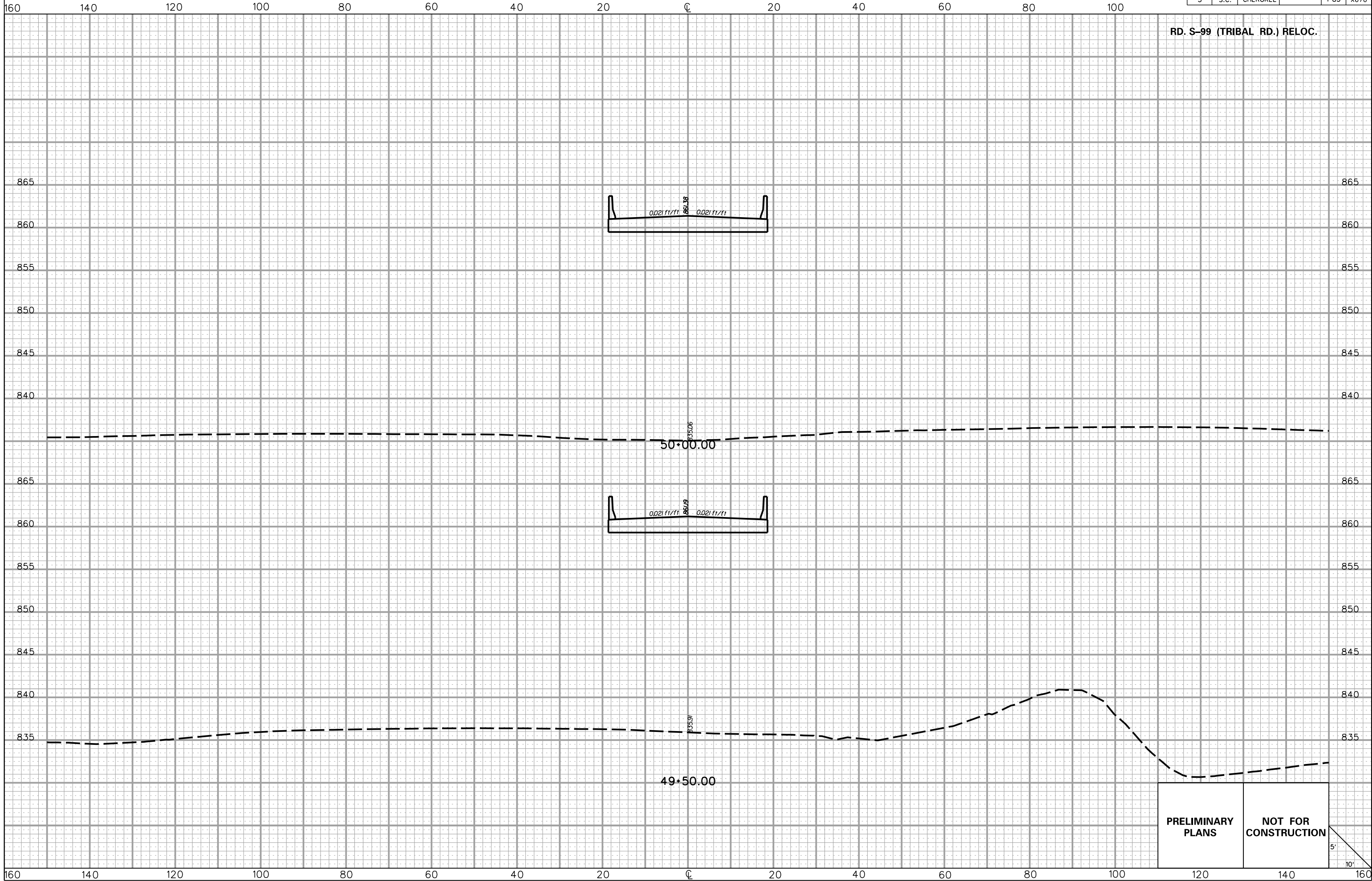
PRELIMINARY PLANS

NOT FOR CONSTRUCTION



5/22/2017
L:\256026_185_Cherokee_County\X-Sect\FX\Exit 104\SC99REL_FX.dgn

FED. RD. DIV. NO.	STATE	COUNTY	PROJECT ID	ROAD/ROUTE NO.	SHEET NO.
3	S.C.	CHEROKEE		I-85	X676

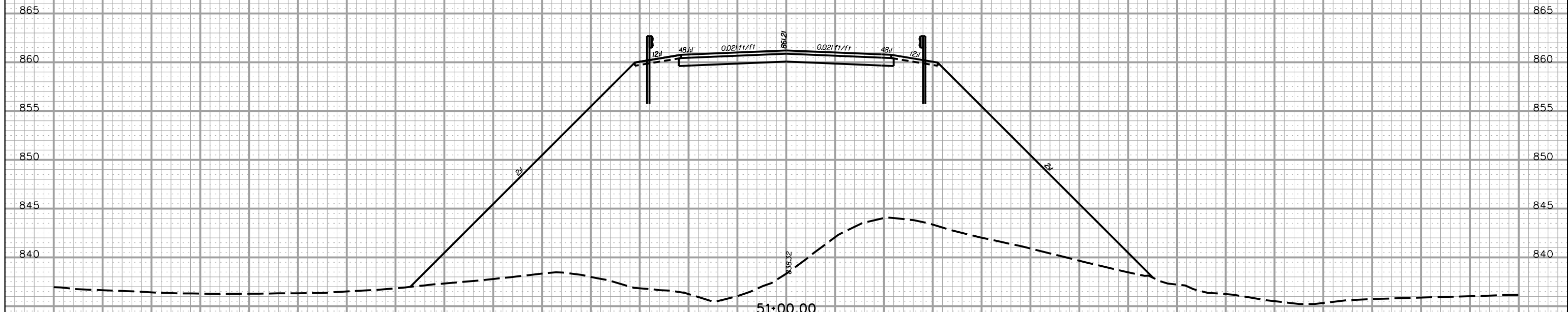


5/22/2017 L:\256026_185_Cherokee_County\X-Sect\FX\Exit 104\SC99REL_FX.dgn

FED. RD. DIV. NO.	STATE	COUNTY	PROJECT ID	ROAD/ROUTE NO.	SHEET NO.
3	S.C.	CHEROKEE		I-85	X677

160 140 120 100 80 60 40 20 0 20 40 60 80 100

RD. S-99 (TRIBAL RD.) RELOC.



PRELIMINARY PLANS NOT FOR CONSTRUCTION

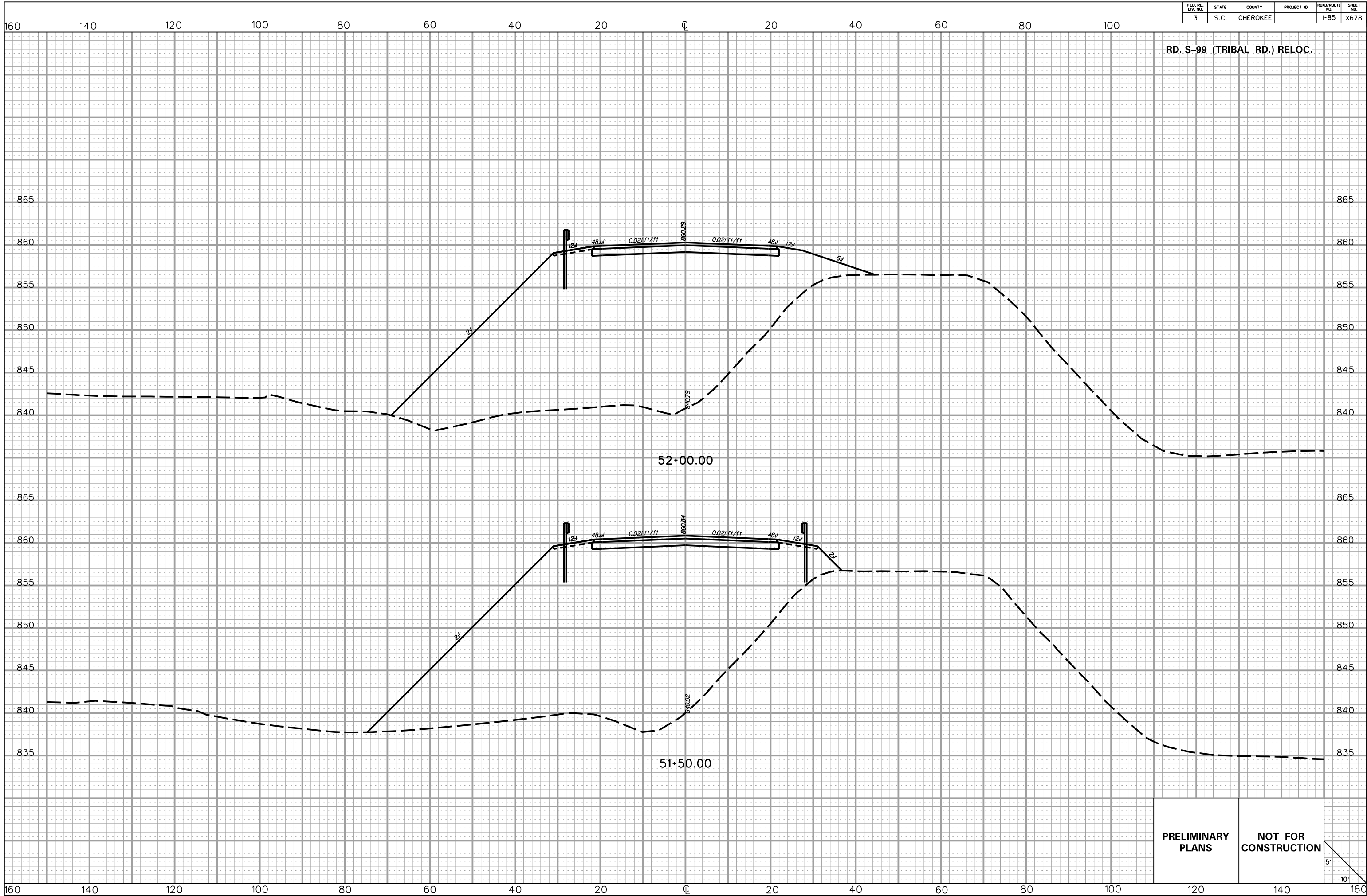
5'
10'

5/22/2017 L:\256026_185_Cherokee_County\X-Sect\FX\Exit 104\SC99REL_FX.dgn

160 140 120 100 80 60 40 20 0 20 40 60 80 100 120 140 160

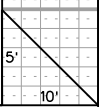
FED. RD. DIV. NO.	STATE	COUNTY	PROJECT ID	ROAD/ROUTE NO.	SHEET NO.
3	S.C.	CHEROKEE		I-85	X678

RD. S-99 (TRIBAL RD.) RELOC.



5/22/2017 L:\256026_185_Cherokee_County\X-Sect\FX\Exit 104\SC99REL_FX.dgn

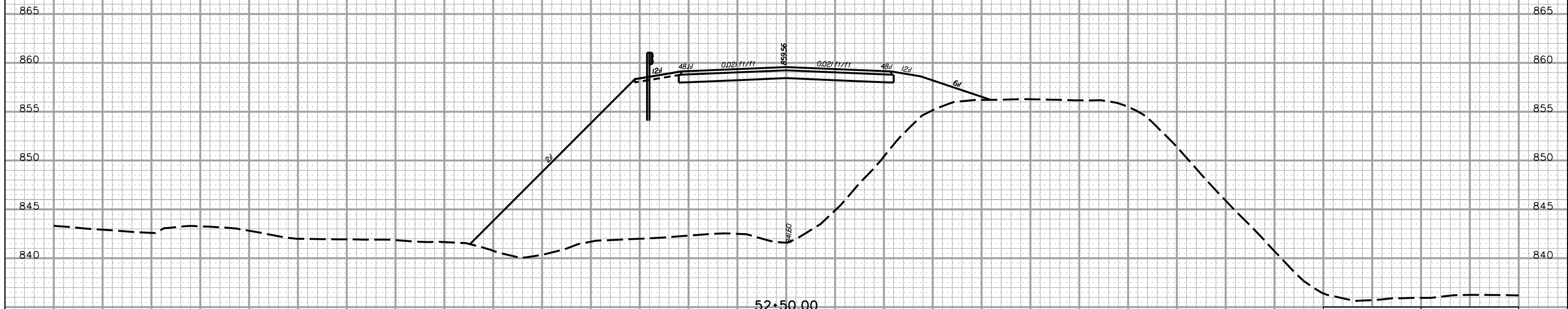
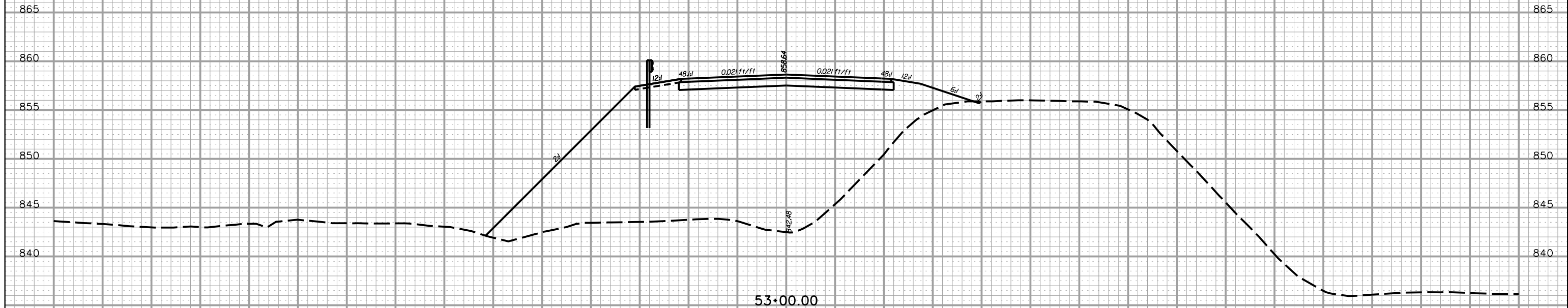
PRELIMINARY PLANS **NOT FOR CONSTRUCTION**



FED. RD. DIV. NO.	STATE	COUNTY	PROJECT ID	ROAD/ROUTE NO.	SHEET NO.
3	S.C.	CHEROKEE		I-85	X679

160 140 120 100 80 60 40 20 0 20 40 60 80 100

RD. S-99 (TRIBAL RD.) RELOC.



PRELIMINARY PLANS NOT FOR CONSTRUCTION

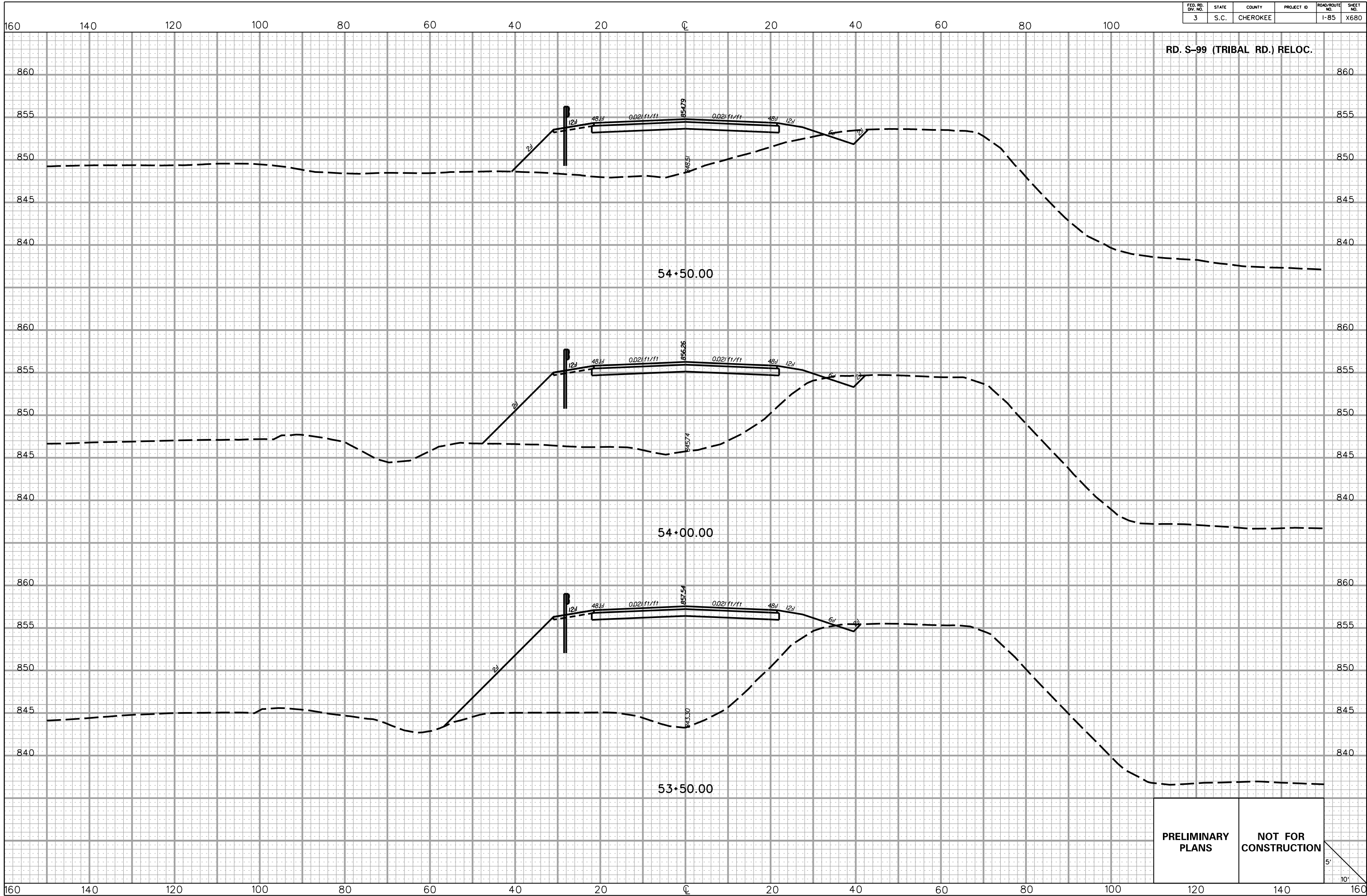
5' 10'

5/22/2017 L:\256026_185_Cherokee_County\X-Sect\FX\Exit 104\SC99REL_FX.dgn

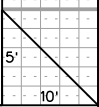
160 140 120 100 80 60 40 20 0 20 40 60 80 100 120 140 160

FED. RD. DIV. NO.	STATE	COUNTY	PROJECT ID	ROAD/ROUTE NO.	SHEET
3	S.C.	CHEROKEE		I-85	X680

RD. S-99 (TRIBAL RD.) RELOC.



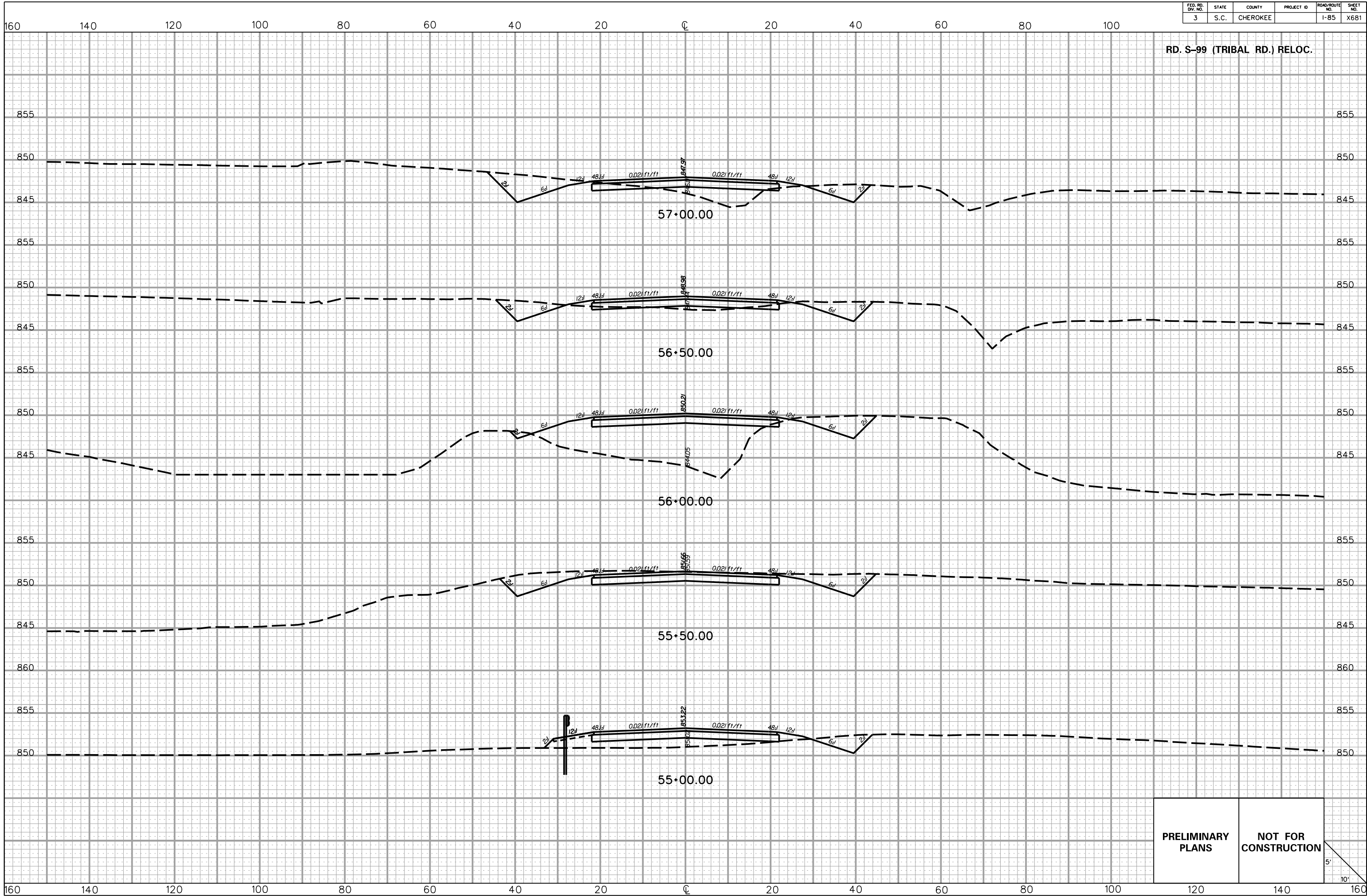
PRELIMINARY PLANS **NOT FOR CONSTRUCTION**



5/22/2017 L:\256026_185_Cherokee_County\X-Sect\FX\Exit 104\SC99REL_FX.dgn

FED. RD. DIV. NO.	STATE	COUNTY	PROJECT ID	ROAD/ROUTE NO.	SHEET NO.
3	S.C.	CHEROKEE		I-85	X681

RD. S-99 (TRIBAL RD.) RELOC.



PRELIMINARY PLANS

NOT FOR CONSTRUCTION

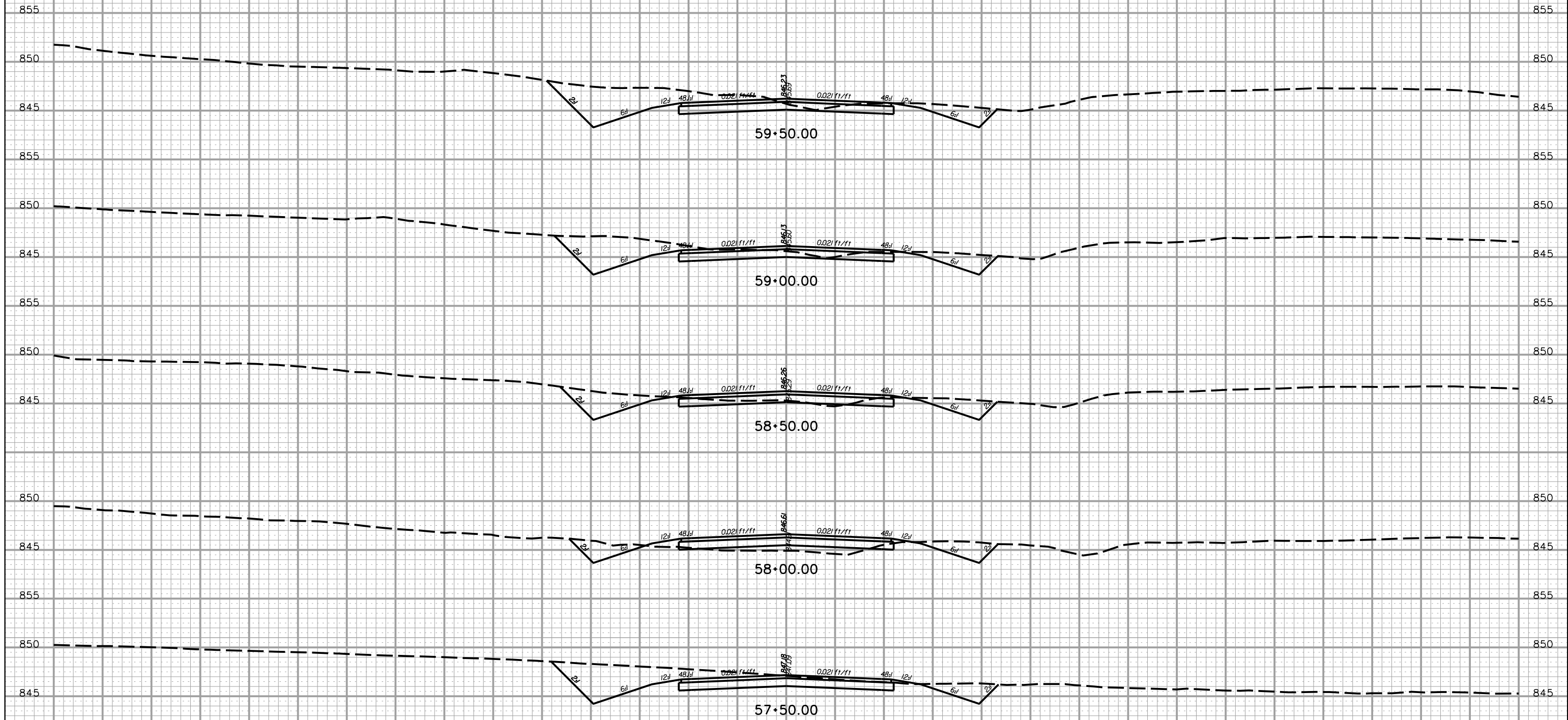
5'
10'

5/22/2017 L:\256026_185_Cherokee_County\X_Sect\FX\Exit 104\SC99REL_FX.dgn

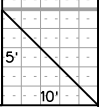
FED. RD. DIV. NO.	STATE	COUNTY	PROJECT ID	ROAD/ROUTE NO.	SHEET NO.
3	S.C.	CHEROKEE		I-85	X682

160 140 120 100 80 60 40 20 0 20 40 60 80 100

RD. S-99 (TRIBAL RD.) RELOC.



PRELIMINARY PLANS **NOT FOR CONSTRUCTION**

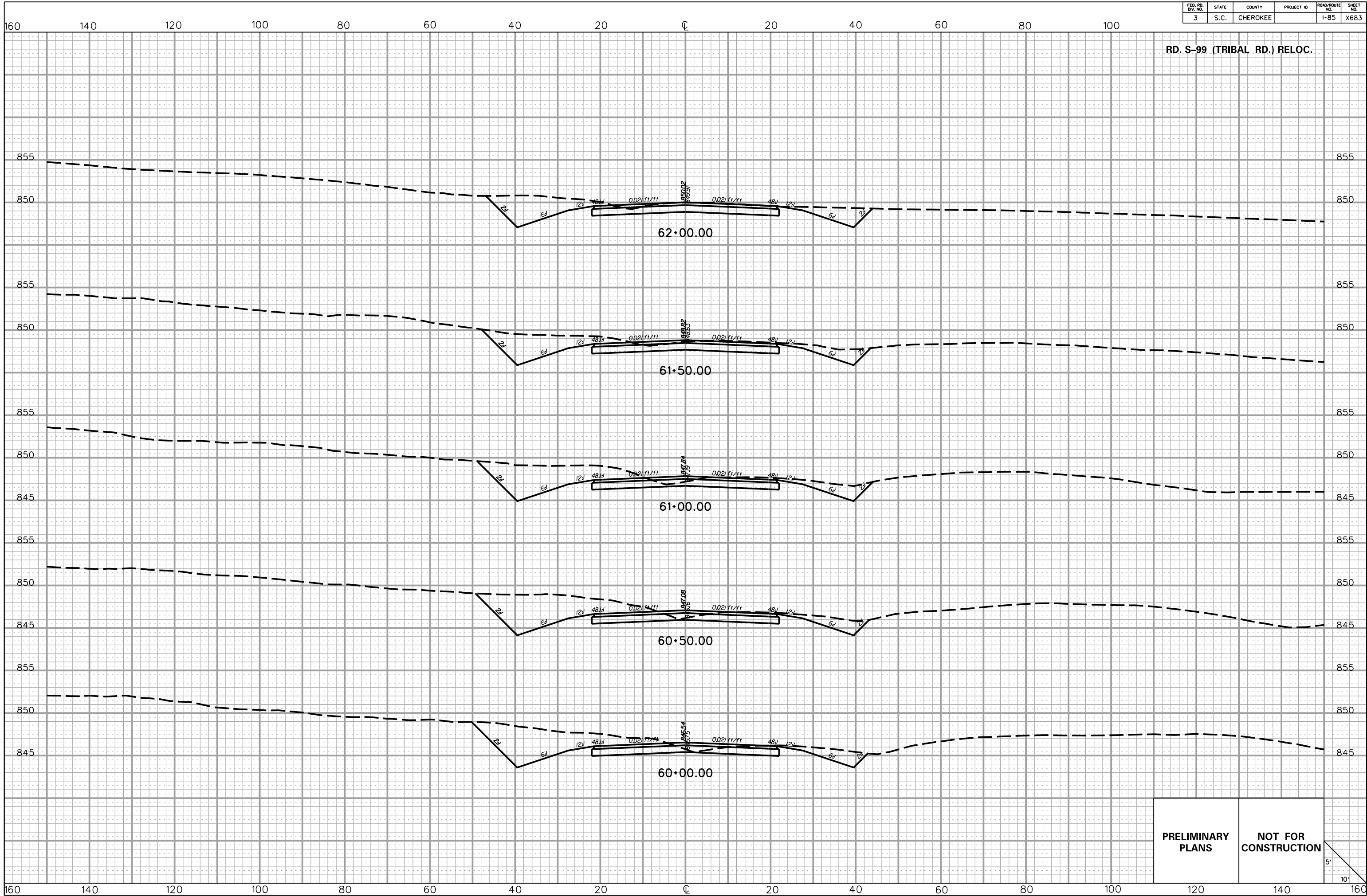


5/22/2017 L:\256026_185_Cherokee_County\X-Sect\FX\Exit 104\SC99REL_FX.dgn

160 140 120 100 80 60 40 20 0 20 40 60 80 100 120 140 160

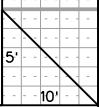
FED. RD. DIV. NO.	STATE	COUNTY	PROJECT ID	ROAD/ROUTE NO.	SHEET NO.
3	S.C.	CHEROKEE		I-85	X683

RD. S-99 (TRIBAL RD.) RELOC.



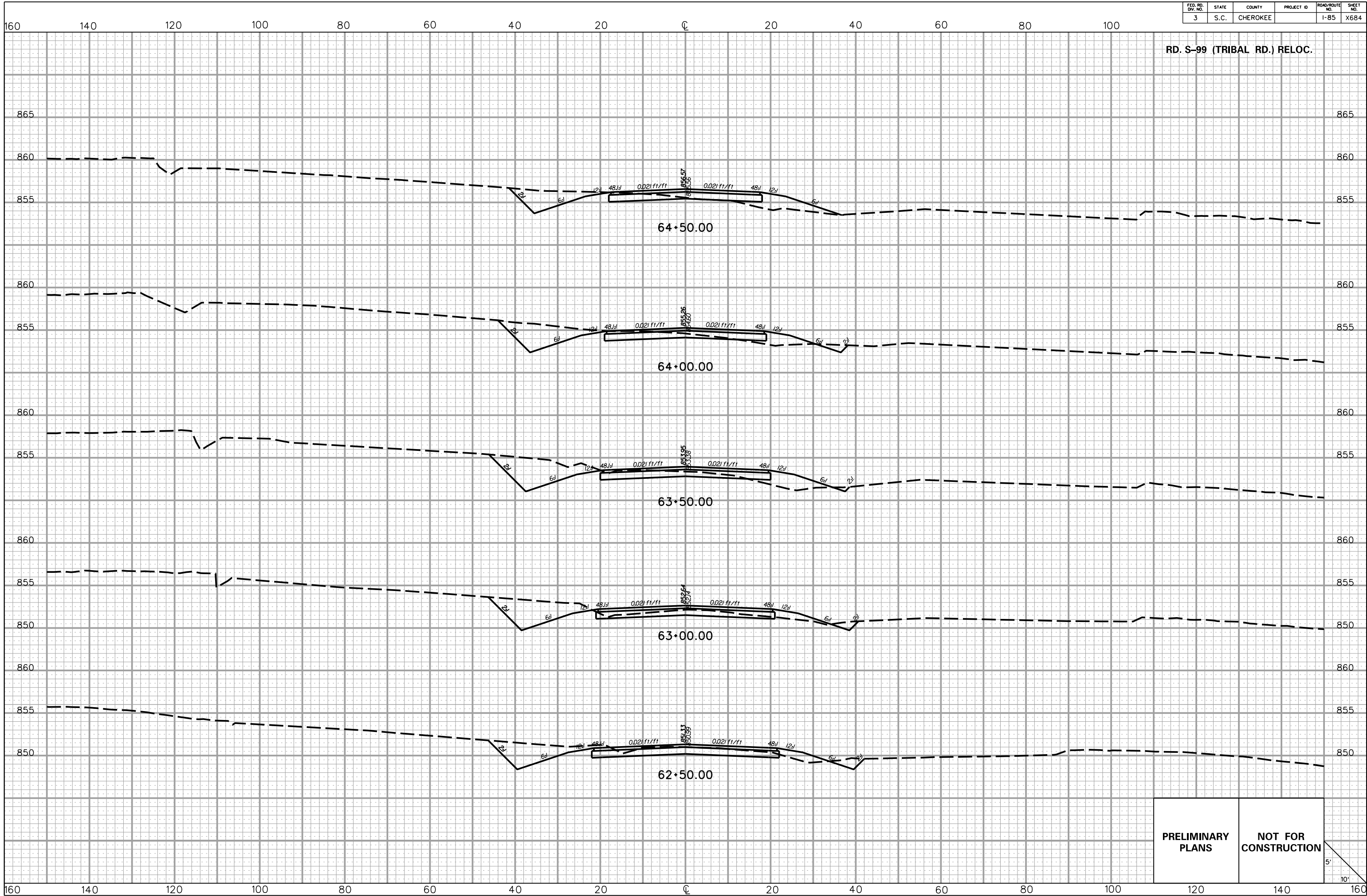
5/22/2017 L:\256026_185_Cherokee_County\X-Sect\FX\Exit 104\SC99REL_FX.dgn

PRELIMINARY PLANS **NOT FOR CONSTRUCTION**



FED. RD. DIV. NO.	STATE	COUNTY	PROJECT ID	ROAD/ROUTE NO.	SHEET NO.
3	S.C.	CHEROKEE		I-85	X684

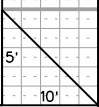
RD. S-99 (TRIBAL RD.) RELOC.



5/22/2017
L:\256026_185_Cherokee_County\X_Sect\FX\Exit 104\SC99REL_FX.dgn

**PRELIMINARY
PLANS**

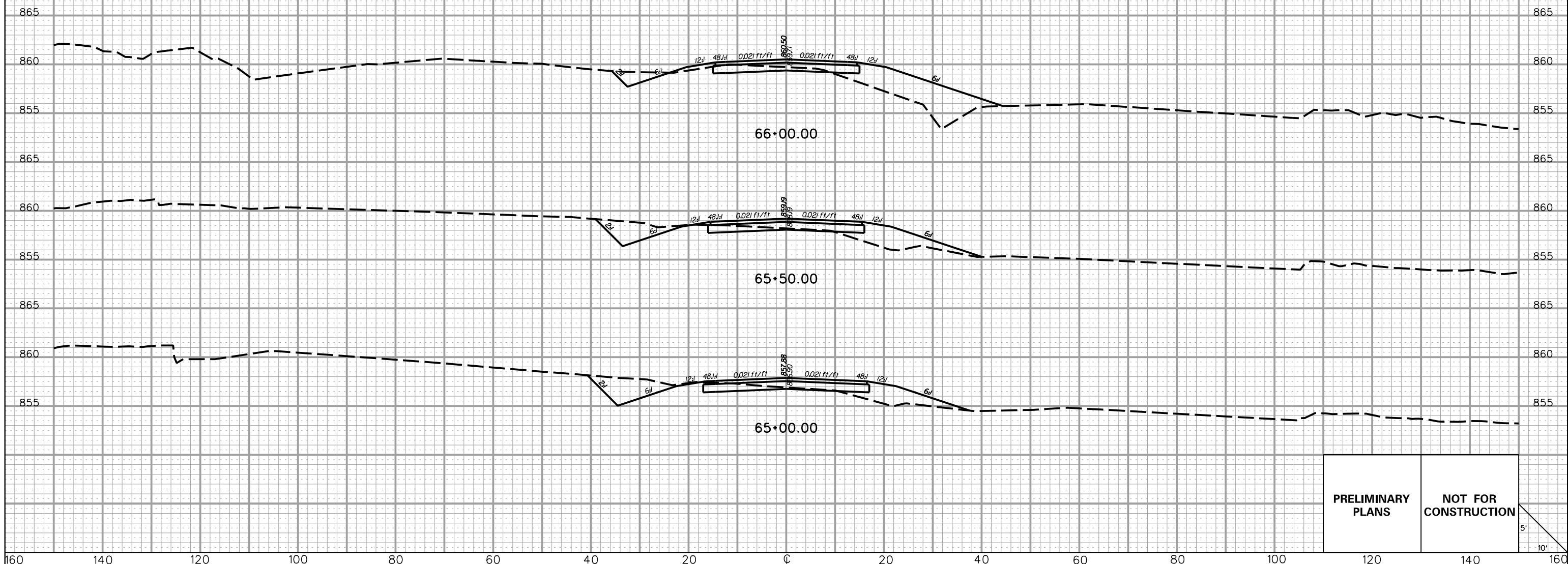
**NOT FOR
CONSTRUCTION**



FED. RD. DIV. NO.	STATE	COUNTY	PROJECT ID	ROAD/ROUTE NO.	SHEET NO.
3	S.C.	CHEROKEE		I-85	X685

160 140 120 100 80 60 40 20 0 20 40 60 80 100

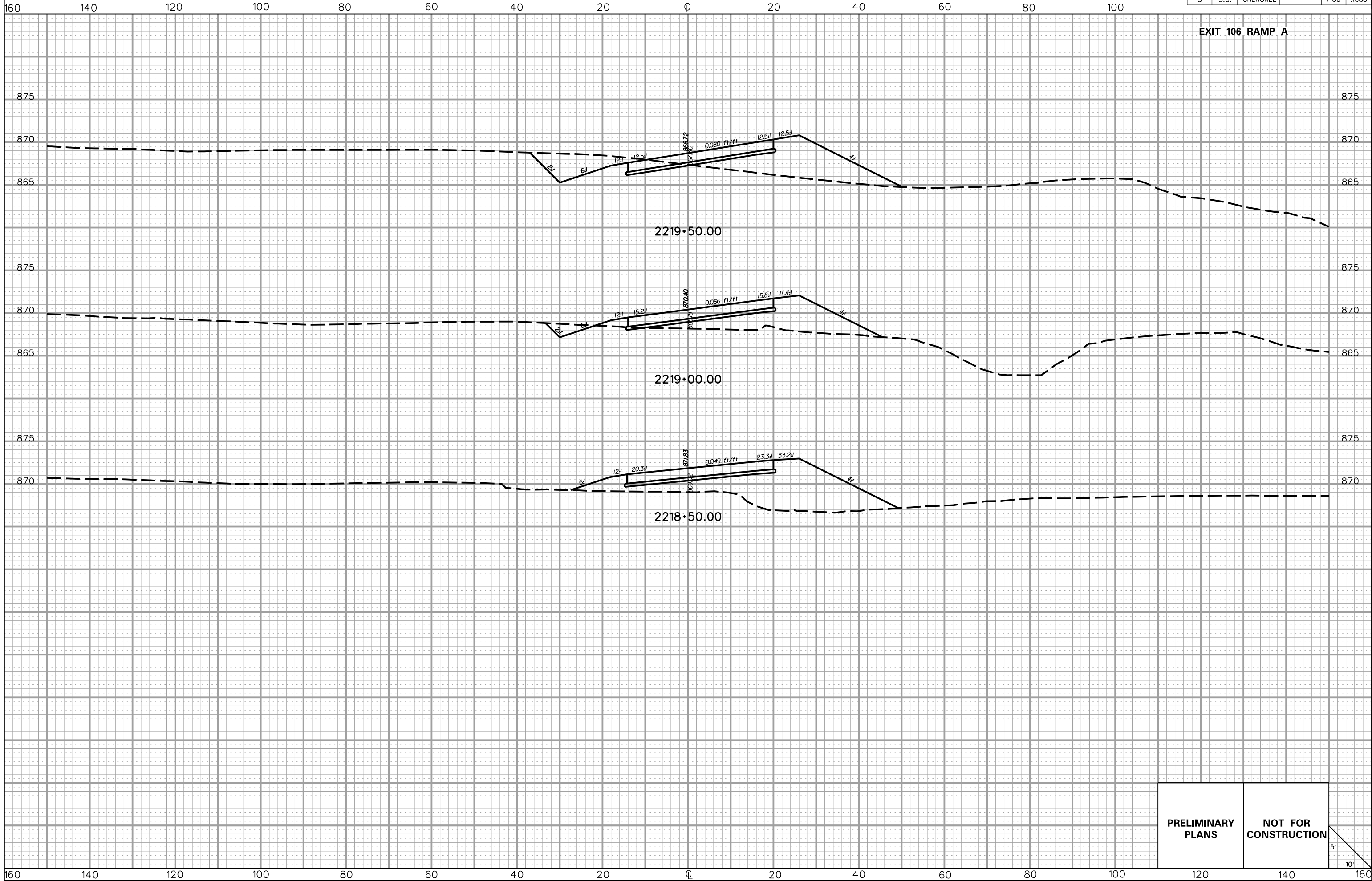
RD. S-99 (TRIBAL RD.) RELOC.



5/22/2017 L:\256026_185_Cherokee_County\X-Sect\FX\Exit 104\SC99REL_FX.dgn

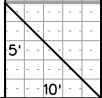
160 140 120 100 80 60 40 20 0 20 40 60 80 100 120 140 160

FED. RD. DIV. NO.	STATE	COUNTY	PROJECT ID	ROAD/ROUTE NO.	SHEET NO.
3	S.C.	CHEROKEE		I-85	X686



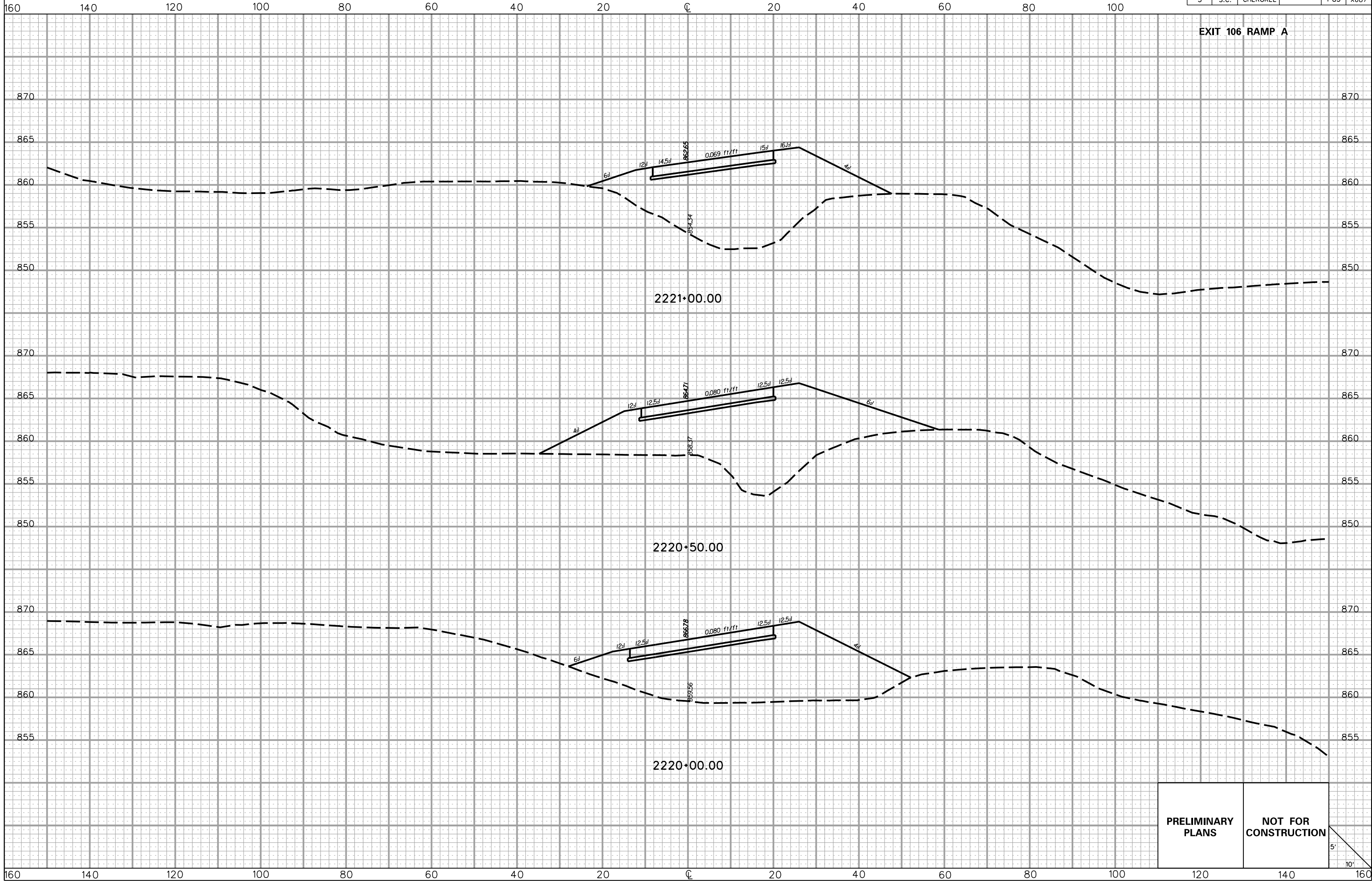
PRELIMINARY PLANS

NOT FOR CONSTRUCTION



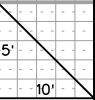
5/22/2017
 L:\256026_185_Cherokee_County\X-Sect\FX\Exit 106\106RPA_FX.dgn

FED. RD. DIV. NO.	STATE	COUNTY	PROJECT ID	ROAD/ROUTE NO.	SHEET
3	S.C.	CHEROKEE		I-85	X687



**PRELIMINARY
PLANS**

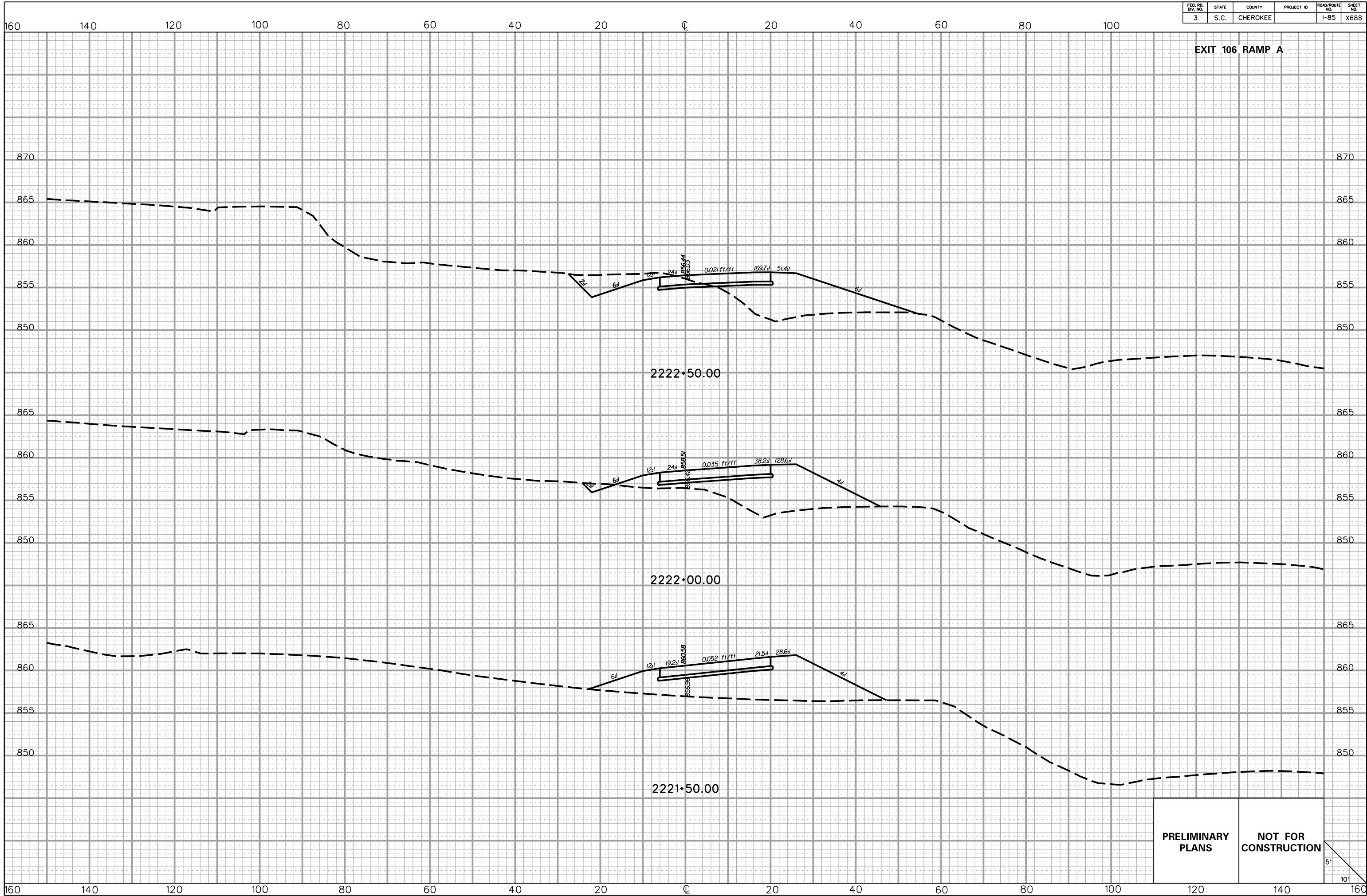
**NOT FOR
CONSTRUCTION**



5/22/2017
L:\256026_185_Cherokee_County\X-Sect\FX\Exit 106\106RPA_FX.dgn

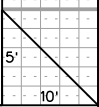
FED. RD. DIV. NO.	STATE	COUNTY	PROJECT ID	ROAD/ROUTE NO.	SHEET NO.
3	S.C.	CHEROKEE		I-85	X688

EXIT 106 RAMP A



**PRELIMINARY
PLANS**

**NOT FOR
CONSTRUCTION**

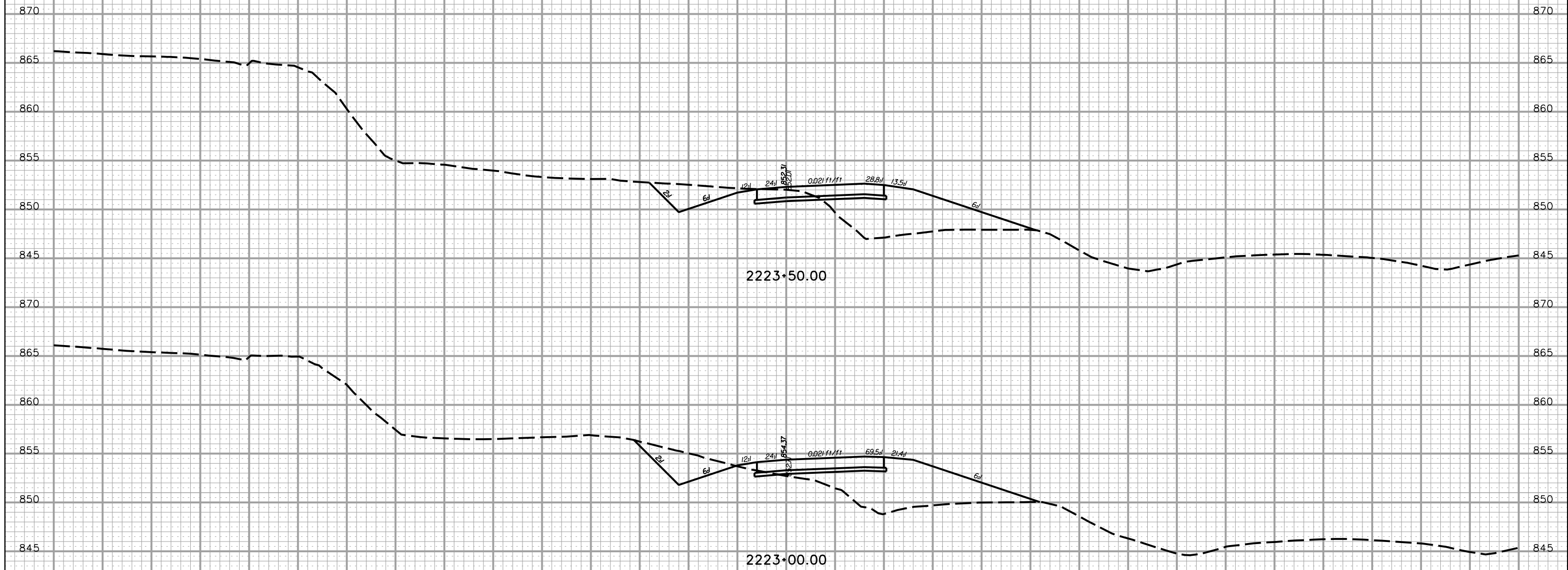


5/22/2017
L:\256026_185_Cherokee_County\X-Sect\FX\Exit 106\106RPA_Fx.dgn

FED. RD. DIV. NO.	STATE	COUNTY	PROJECT ID	ROAD/ROUTE NO.	SHEET NO.
3	S.C.	CHEROKEE		I-85	X689

160 140 120 100 80 60 40 20 0 20 40 60 80 100

EXIT 106 RAMP A

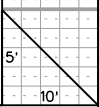


2223+50.00

2223+00.00

**PRELIMINARY
PLANS**

**NOT FOR
CONSTRUCTION**



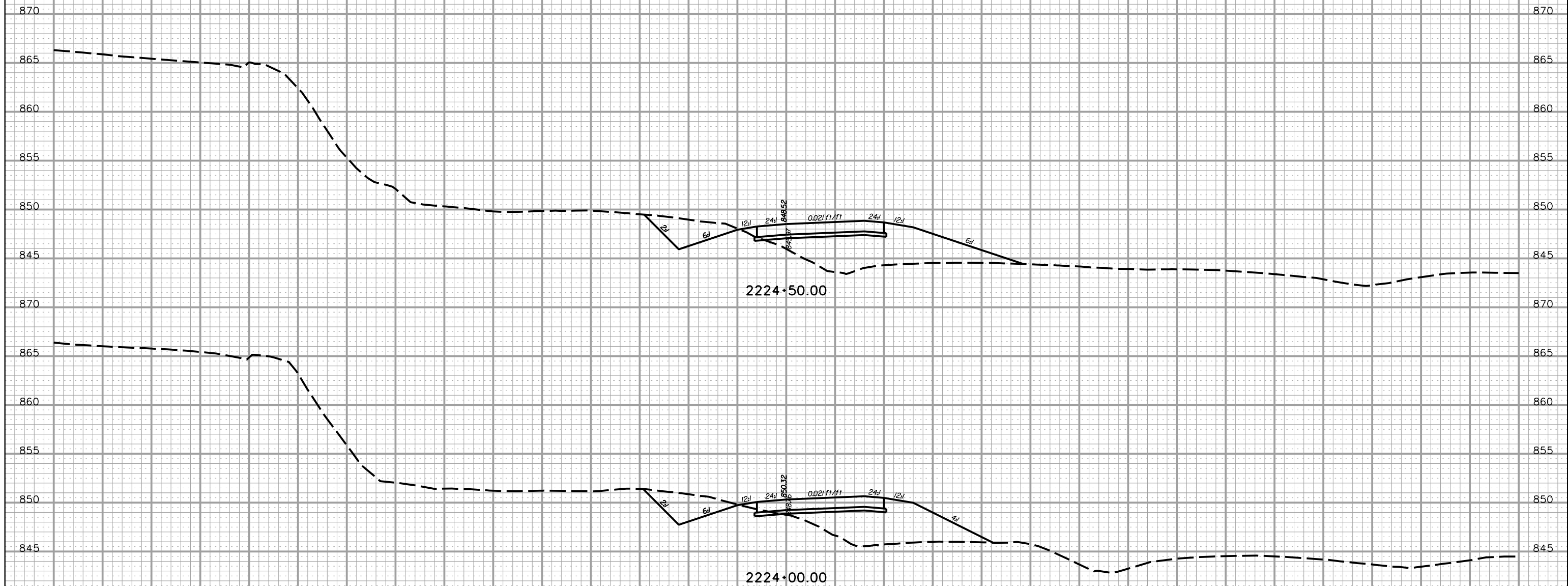
5/22/2017 L:\256026_185_Cherokee_County\X-Sect\FX\Exit 106\106RPA_Fx.dgn

160 140 120 100 80 60 40 20 0 20 40 60 80 100 120 140 160

FED. RD. DIV. NO.	STATE	COUNTY	PROJECT ID	ROAD/ROUTE NO.	SHEET NO.
3	S.C.	CHEROKEE		I-85	X690

160 140 120 100 80 60 40 20 0 20 40 60 80 100

EXIT 106 RAMP A



5/22/2017 L:\256026_185_Cherokee_County\X-Sect\FX\Exit 106\106RPA_Fx.dgn

PRELIMINARY PLANS	NOT FOR CONSTRUCTION
------------------------------	---------------------------------

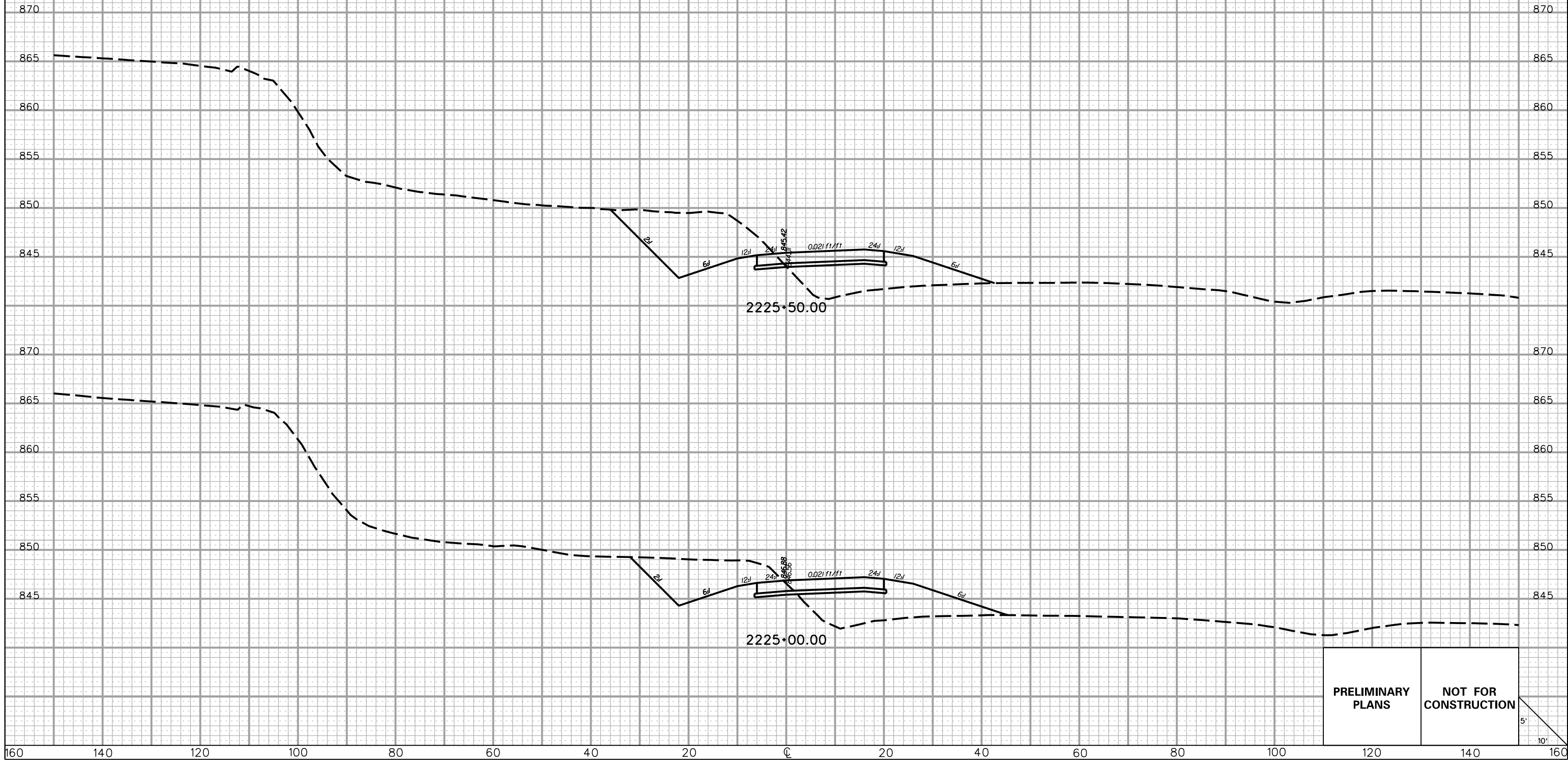
5'
10'

160 140 120 100 80 60 40 20 0 20 40 60 80 100 120 140 160

FED. RD. DIV. NO.	STATE	COUNTY	PROJECT ID	ROAD/ROUTE NO.	SHEET NO.
3	S.C.	CHEROKEE		I-85	X691

160 140 120 100 80 60 40 20 0 20 40 60 80 100

EXIT 106 RAMP A



PRELIMINARY PLANS NOT FOR CONSTRUCTION



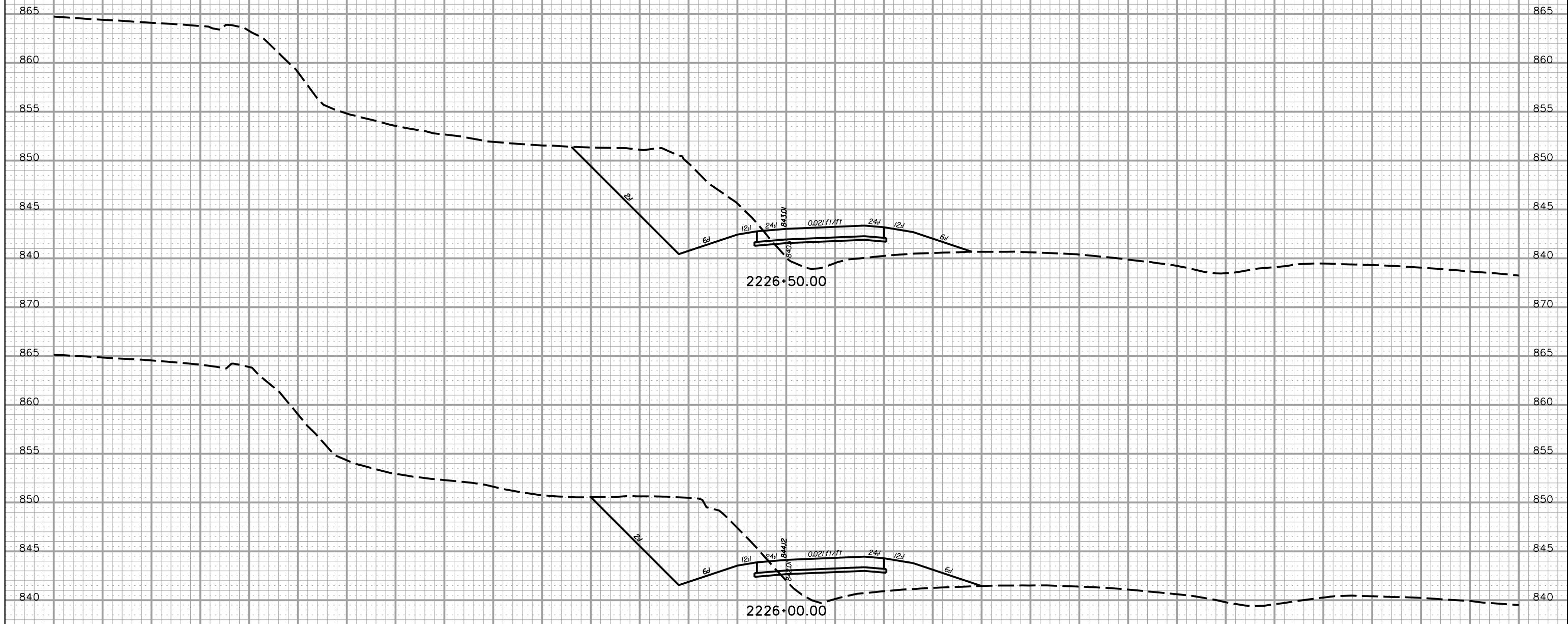
5/22/2017 L:\256026_185_Cherokee_County\X-Sect\FX\Exit 106\106RPA_FX.dgn

160 140 120 100 80 60 40 20 0 20 40 60 80 100 120 140 160

FED. RD. DIV. NO.	STATE	COUNTY	PROJECT ID	ROAD/ROUTE NO.	SHEET NO.
3	S.C.	CHEROKEE		I-85	X692

160 140 120 100 80 60 40 20 0 20 40 60 80 100

EXIT 106 RAMP A



PRELIMINARY PLANS **NOT FOR CONSTRUCTION**

5'
10'

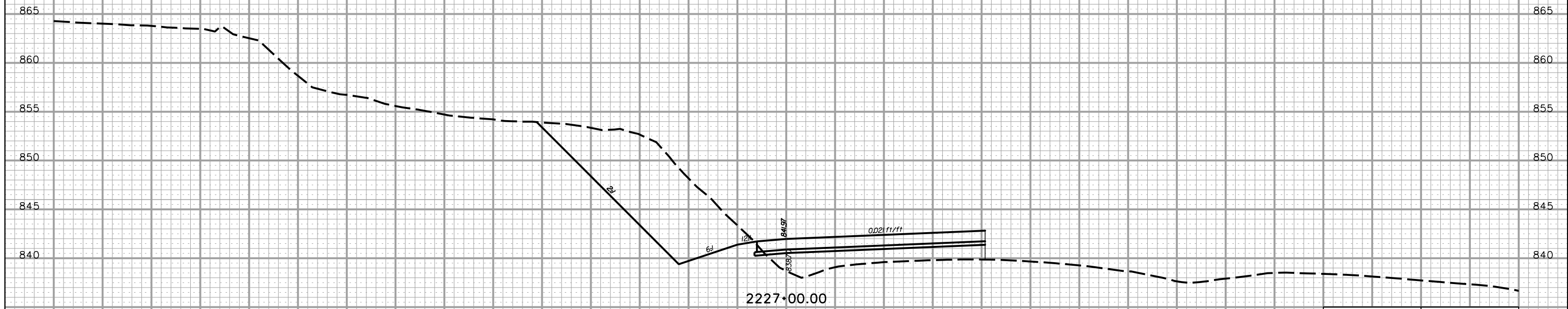
5/22/2017 L:\256026_185_Cherokee_County\X-Sect\FX\Exit 106\106RPA_FX.dgn

160 140 120 100 80 60 40 20 0 20 40 60 80 100 120 140 160

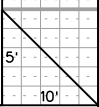
FED. RD. DIV. NO.	STATE	COUNTY	PROJECT ID	ROAD/ROUTE NO.	SHEET NO.
3	S.C.	CHEROKEE		I-85	X693

160 140 120 100 80 60 40 20 0 20 40 60 80 100

EXIT 106 RAMP A



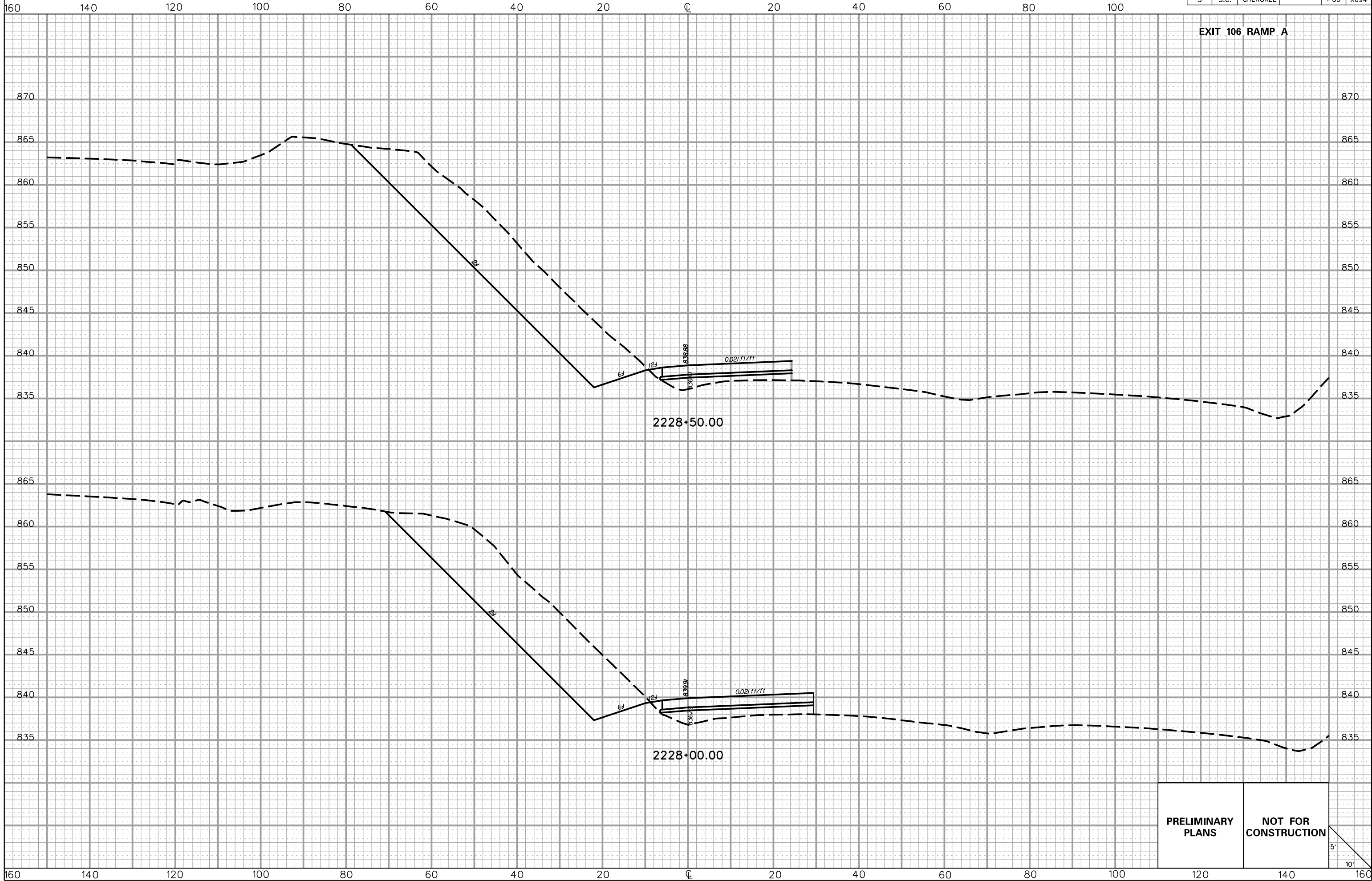
PRELIMINARY PLANS NOT FOR CONSTRUCTION



5/22/2017 L:\256026_185_Cherokee_County\X-Sect\FX\Exit 106\106RPA_FX.dgn

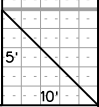
160 140 120 100 80 60 40 20 0 20 40 60 80 100 120 140 160

FED. RD. DIV. NO.	STATE	COUNTY	PROJECT ID	ROAD/ROUTE NO.	SHEET NO.
3	S.C.	CHEROKEE		I-85	X694



**PRELIMINARY
PLANS**

**NOT FOR
CONSTRUCTION**

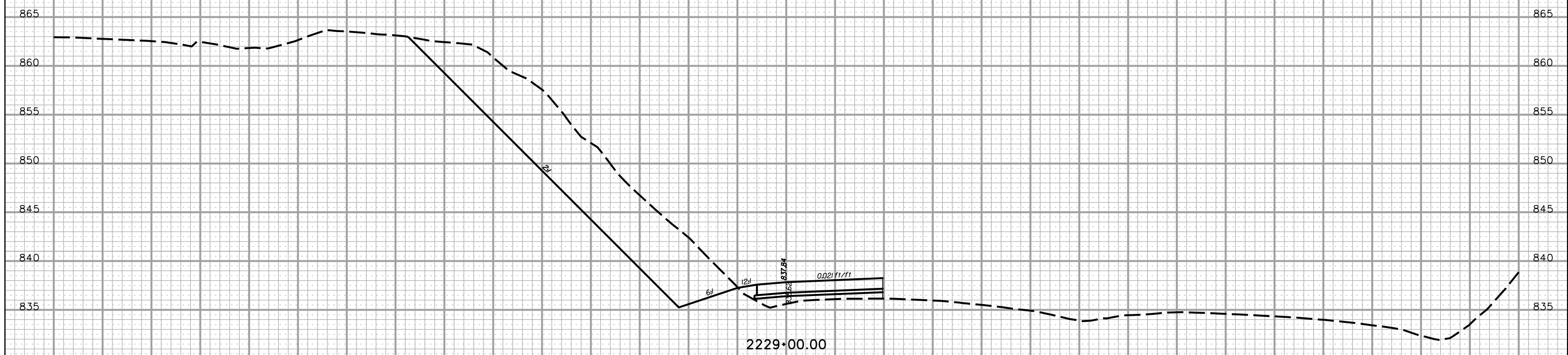
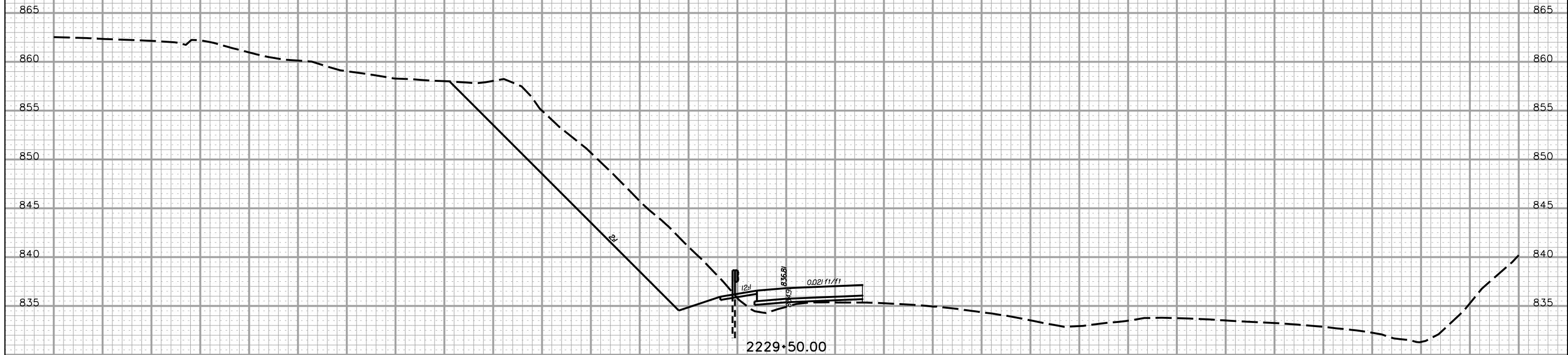


5/22/2017 L:\256026_185_Cherokee_County\X-Sect\FX\Exit 106\106RPA_Fx.dgn

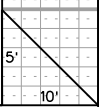
FED. RD. DIV. NO.	STATE	COUNTY	PROJECT ID	ROAD/ROUTE NO.	SHEET NO.
3	S.C.	CHEROKEE		I-85	X695

160 140 120 100 80 60 40 20 0 20 40 60 80 100

EXIT 106 RAMP A



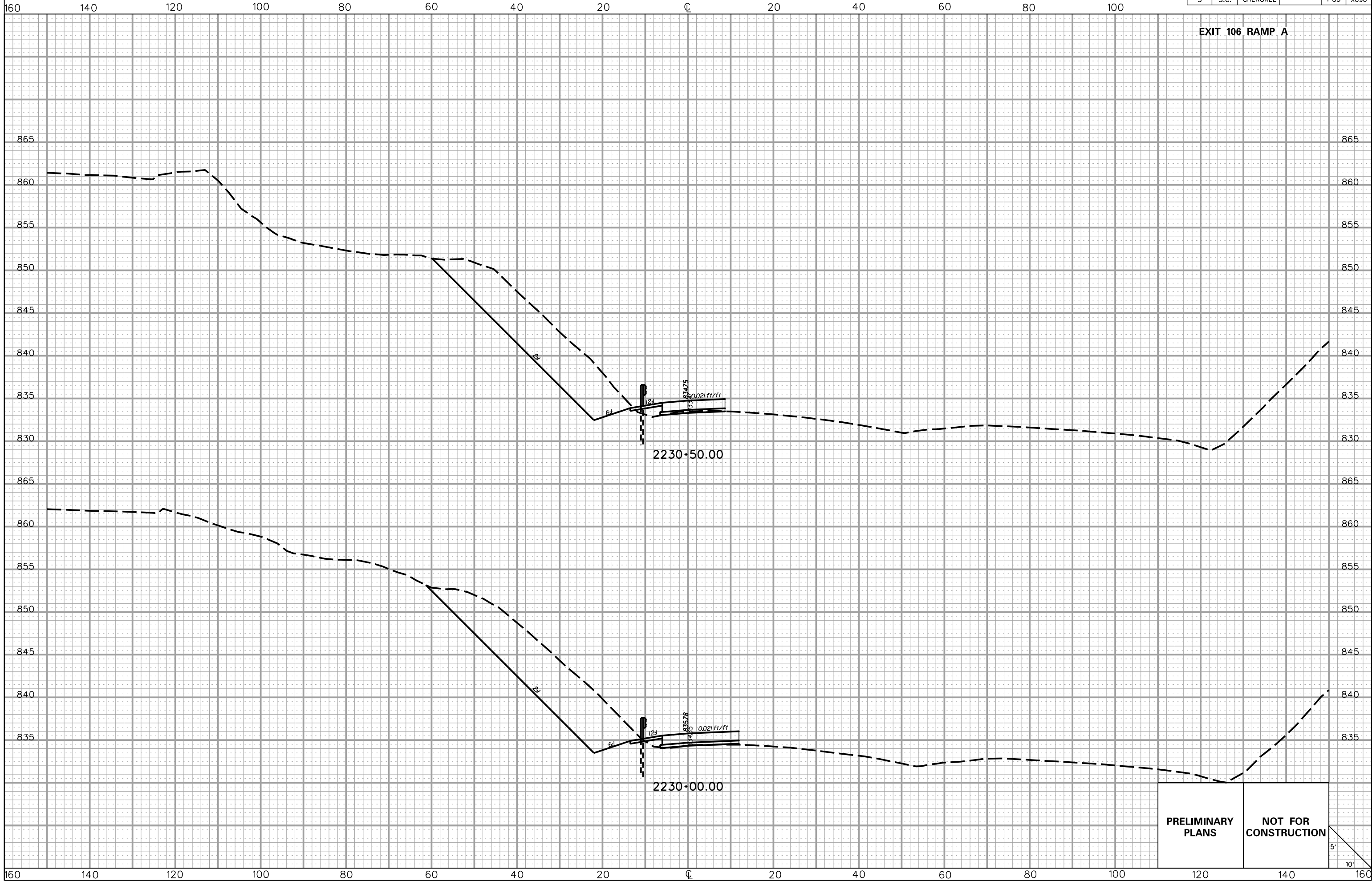
PRELIMINARY PLANS NOT FOR CONSTRUCTION



5/22/2017 L:\256026_185_Cherokee_County\X-Sect\FX\Exit 106\106RPA_FX.dgn

160 140 120 100 80 60 40 20 0 20 40 60 80 100 120 140 160

FED. RD. DIV. NO.	STATE	COUNTY	PROJECT ID	ROAD/ROUTE NO.	SHEET NO.
3	S.C.	CHEROKEE		I-85	X696



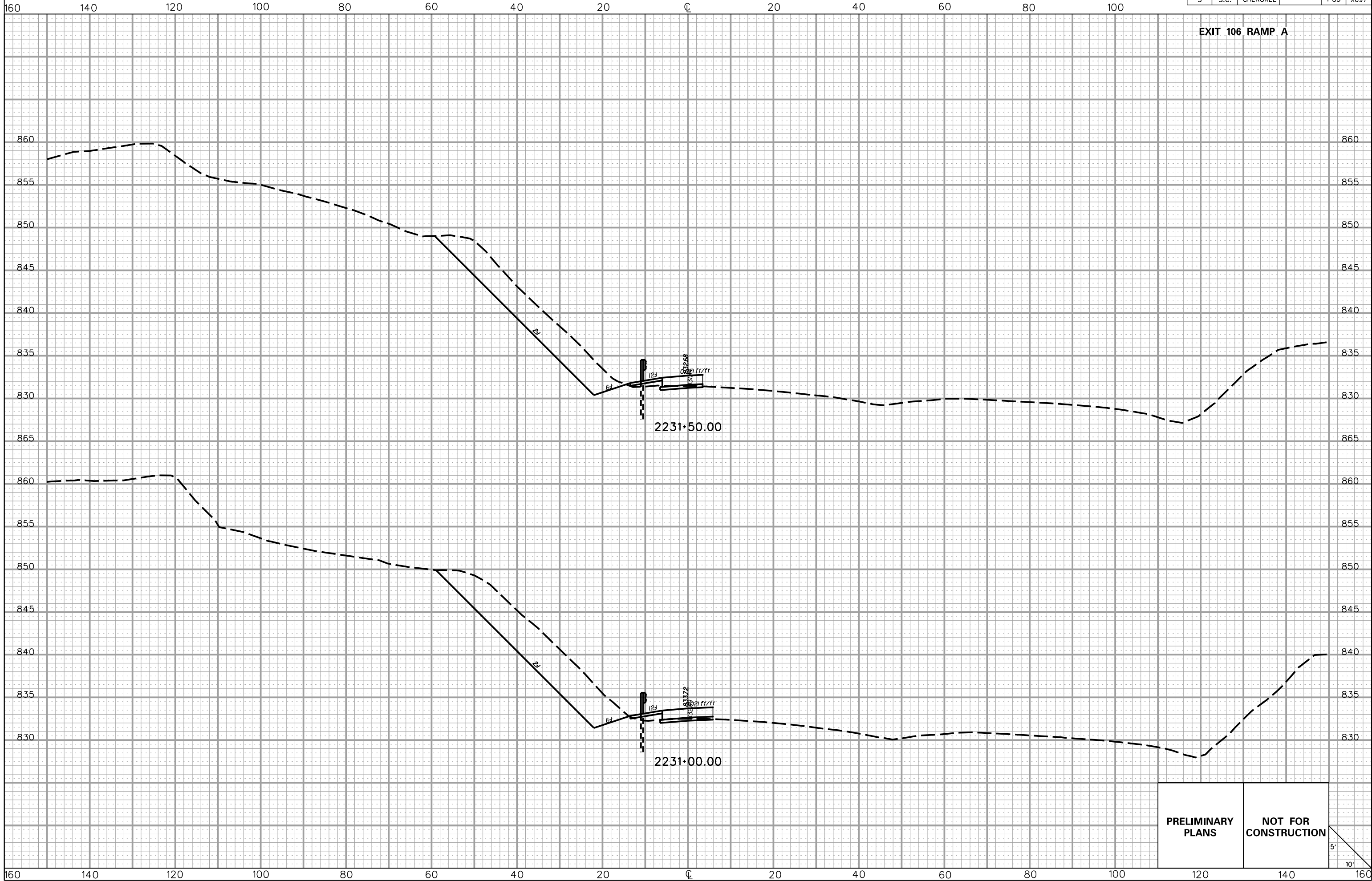
PRELIMINARY PLANS

NOT FOR CONSTRUCTION

5'
10'

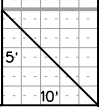
5/22/2017
L:\256026_185_Cherokee_County\X-Sect\FX\Exit 106\106RPA_FX.dgn

FED. RD. DIV. NO.	STATE	COUNTY	PROJECT ID	ROAD/ROUTE NO.	SHEET NO.
3	S.C.	CHEROKEE		I-85	X697



**PRELIMINARY
PLANS**

**NOT FOR
CONSTRUCTION**

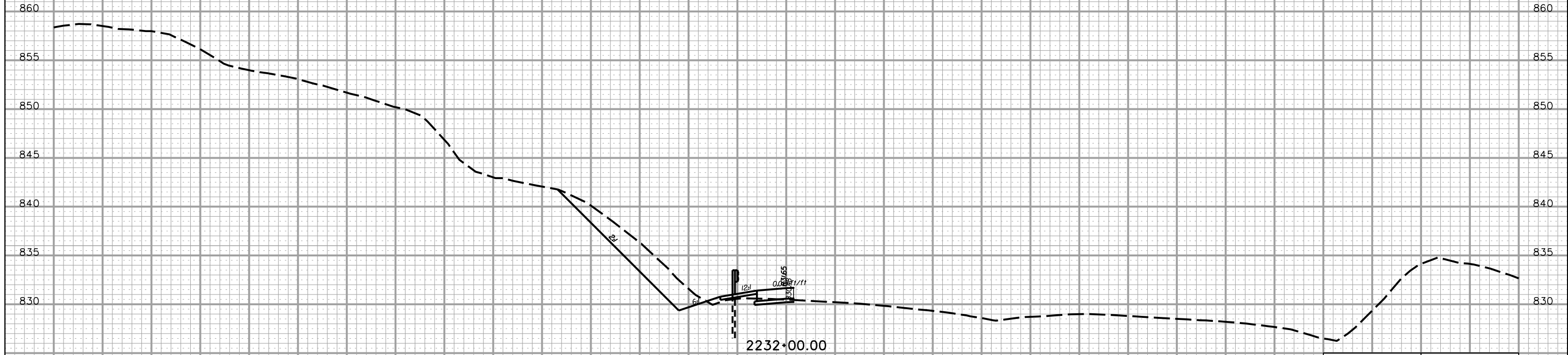


5/22/2017
L:\256026_185_Cherokee_County\X-Sect\FX\Exit 106\106RPA_Fx.dgn

FED. RD. DIV. NO.	STATE	COUNTY	PROJECT ID	ROAD/ROUTE NO.	SHEET NO.
3	S.C.	CHEROKEE		I-85	X698

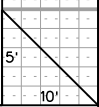
160 140 120 100 80 60 40 20 0 20 40 60 80 100

EXIT 106 RAMP A



2232+00.00

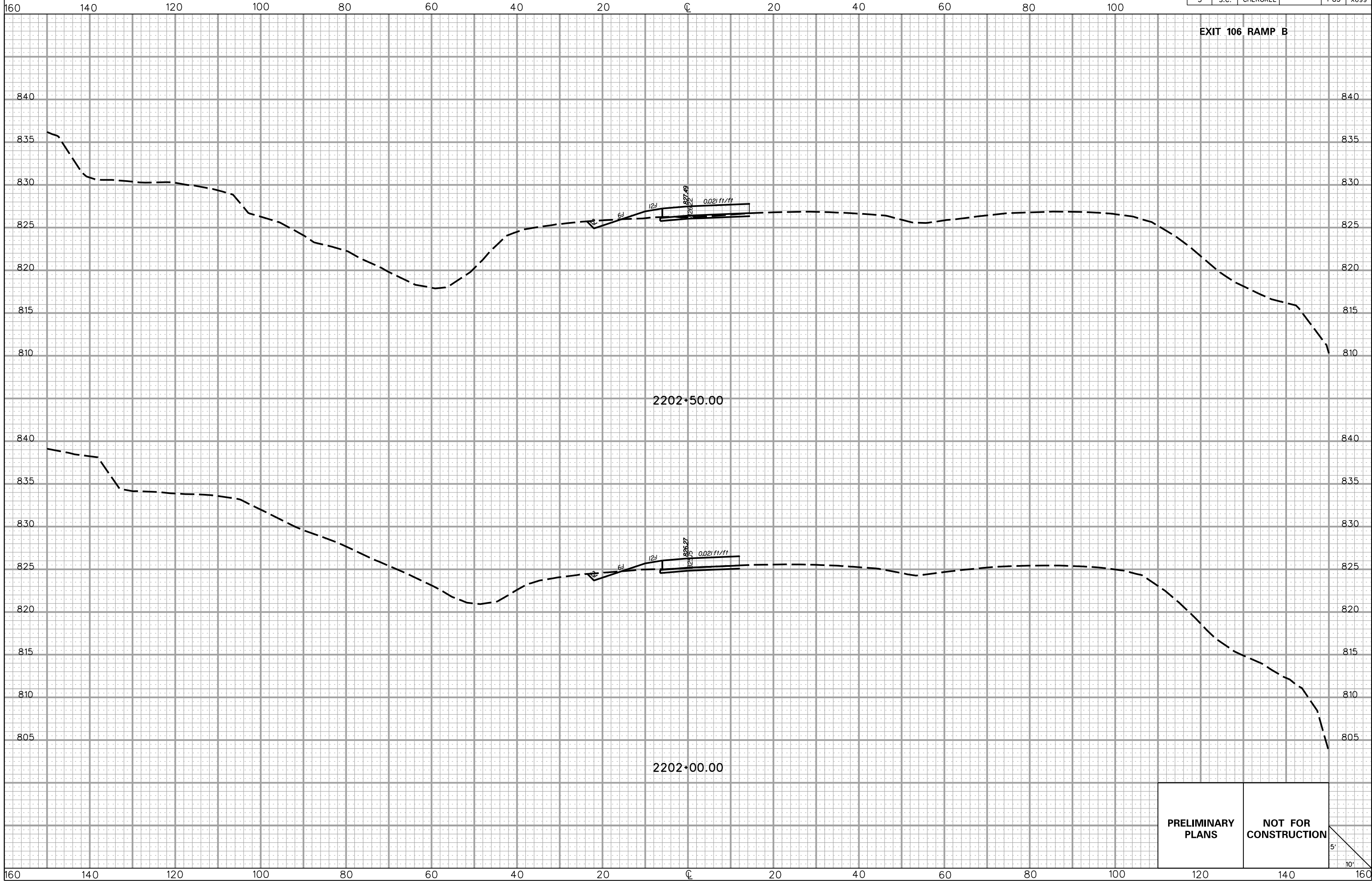
PRELIMINARY PLANS NOT FOR CONSTRUCTION



5/22/2017 L:\256026_185_Cherokee_County\X-Sect\FX\Exit 106\106RPA_FX.dgn

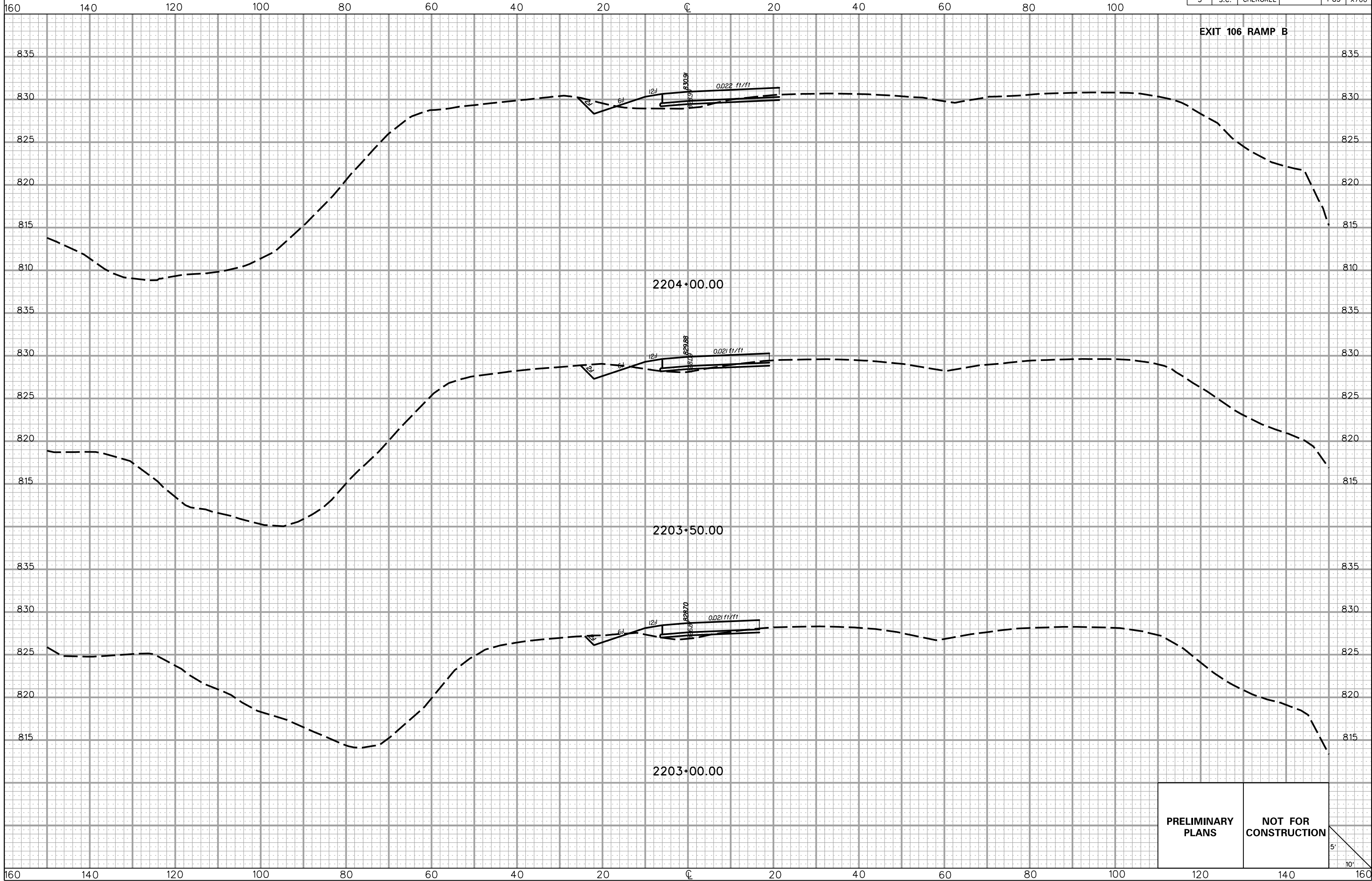
160 140 120 100 80 60 40 20 0 20 40 60 80 100 120 140 160

FED. RD. DIV. NO.	STATE	COUNTY	PROJECT ID	ROAD/ROUTE NO.	SHEET NO.
3	S.C.	CHEROKEE		I-85	X699



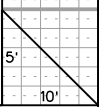
5/22/2017 L:\256026_185_Cherokee_County\X-Sect\FX\Exit 106\106RBPB_Fx.dgn

FED. RD. DIV. NO.	STATE	COUNTY	PROJECT ID	ROAD/ROUTE	SHEET NO.
3	S.C.	CHEROKEE		I-85	X700



PRELIMINARY PLANS

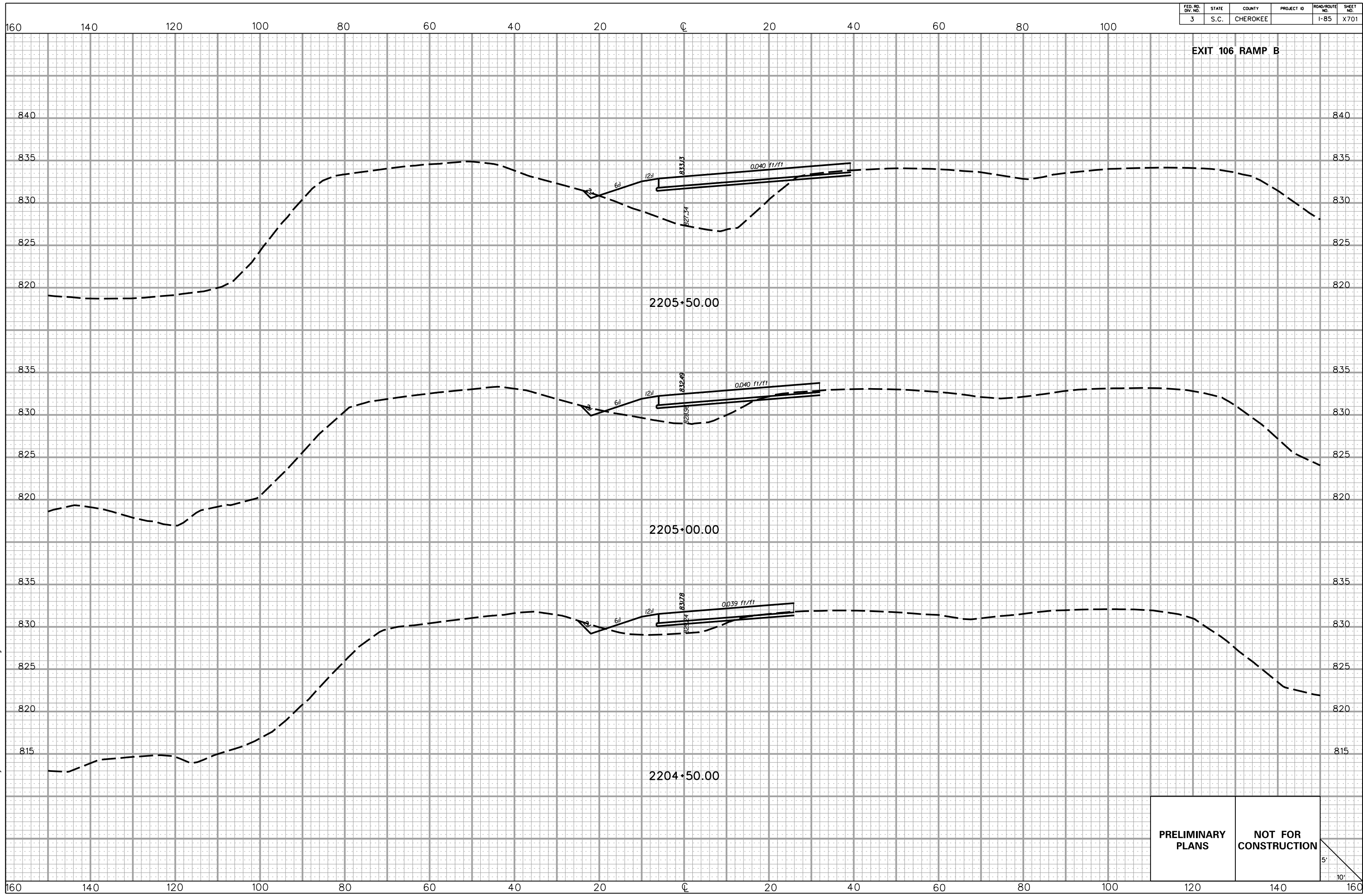
NOT FOR CONSTRUCTION



5/22/2017
L:\256026_185_Cherokee_County\X-Sect\FX\Exit 106\106RBPB_Fx.dgn

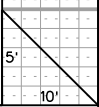
FED. RD. DIV. NO.	STATE	COUNTY	PROJECT ID	ROAD/ROUTE NO.	SHEET NO.
3	S.C.	CHEROKEE		I-85	X701

EXIT 106 RAMP B

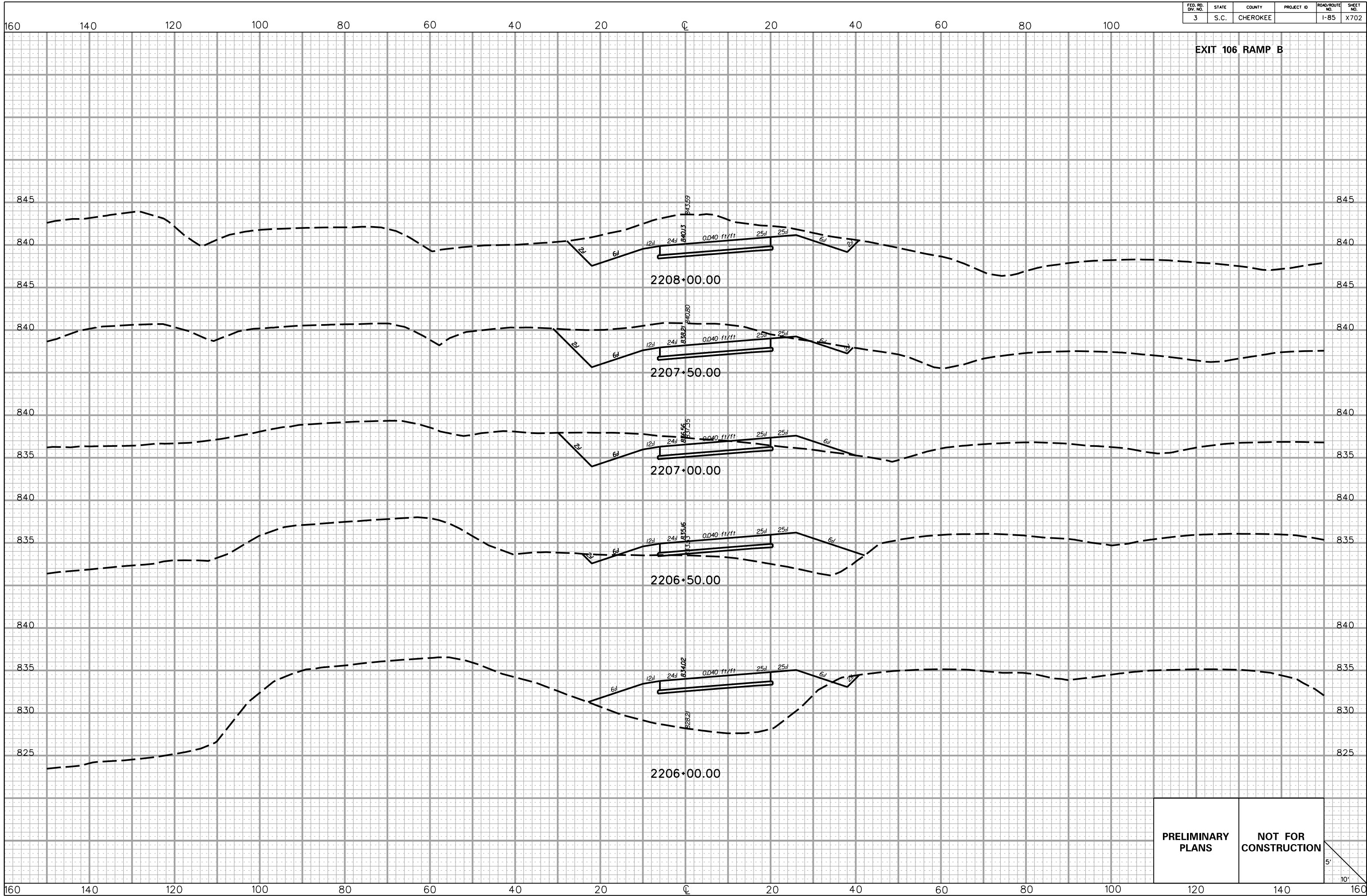


5/22/2017 L:\256026_185_Cherokee_County\X-Sect\FX\Exit 106\106RBPB_Fx.dgn

PRELIMINARY PLANS **NOT FOR CONSTRUCTION**



EXIT 106 RAMP B

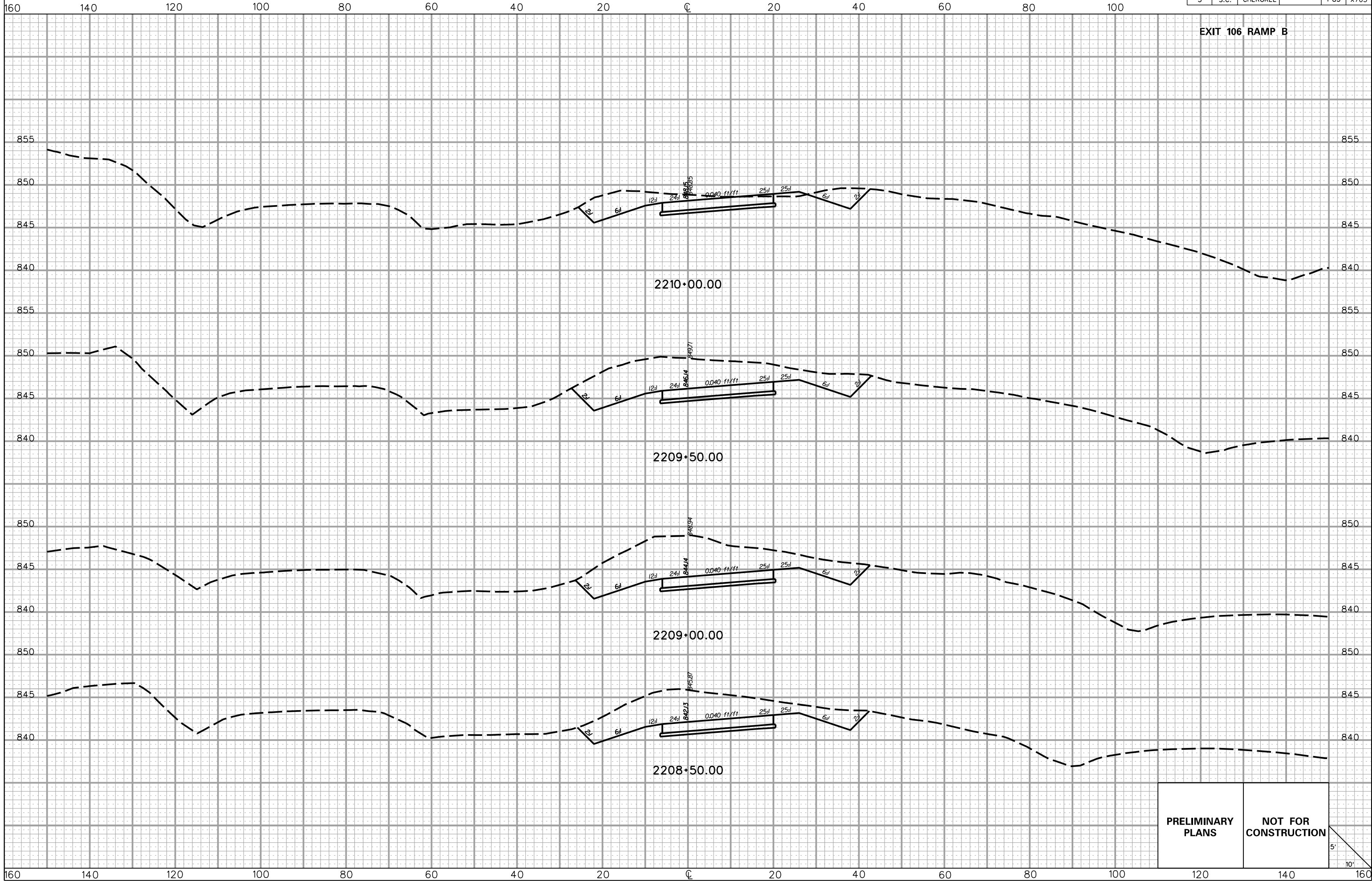


5/22/2017 L:\256026_185_Cherokee_County\X-Sect\FX\Exit 106\106RPB_Fx.dgn

PRELIMINARY PLANS **NOT FOR CONSTRUCTION**

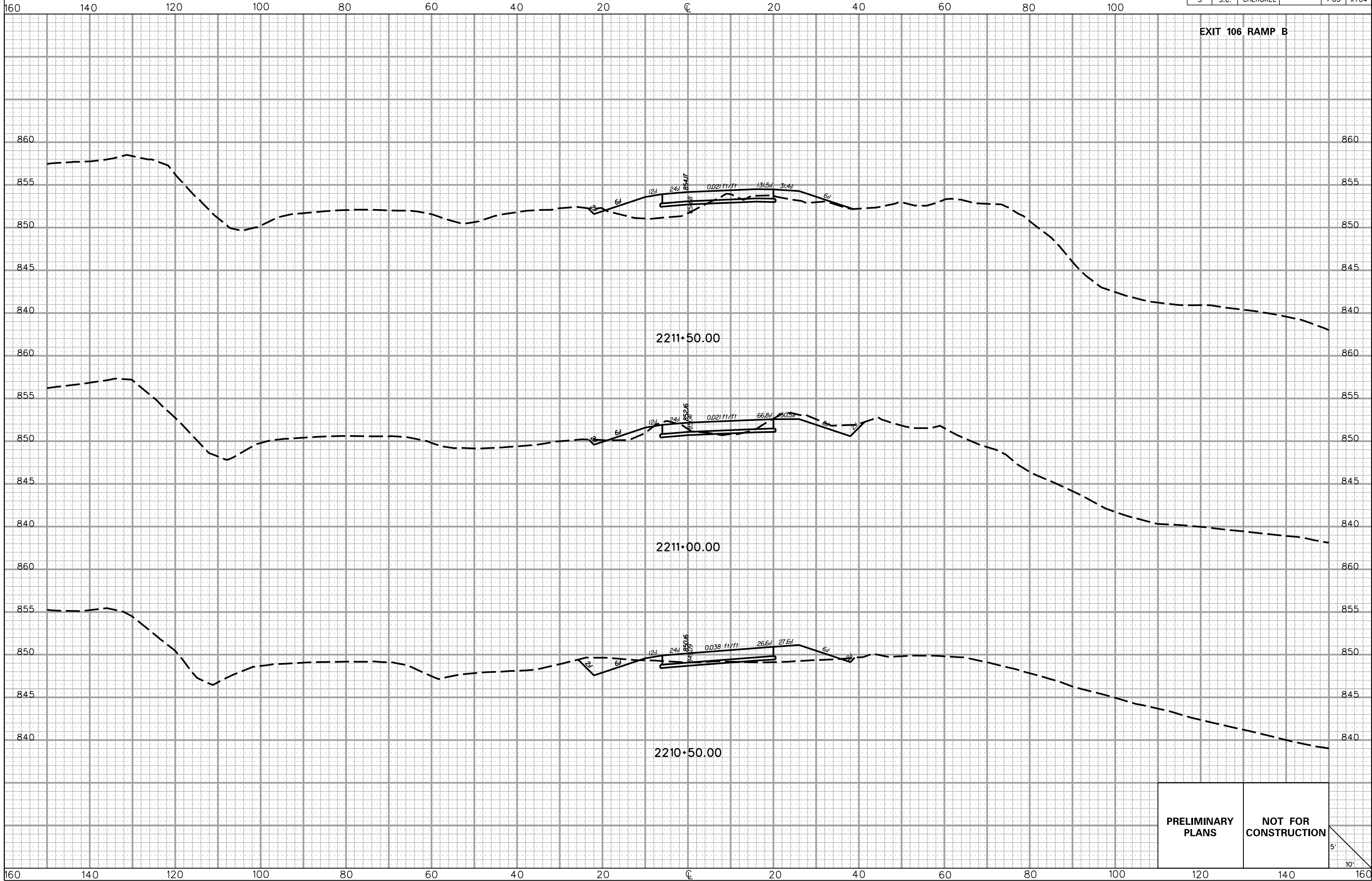
5'
10'

FED. RD. DIV. NO.	STATE	COUNTY	PROJECT ID	ROAD/ROUTE NO.	SHEET NO.
3	S.C.	CHEROKEE		I-85	X703



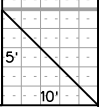
5/22/2017 L:\256026_185_Cherokee_County\X-Sect\FX\Exit 106\106RBPB_Fx.dgn

FED. RD. DIV. NO.	STATE	COUNTY	PROJECT ID	ROAD/ROUTE NO.	SHEET NO.
3	S.C.	CHEROKEE		I-85	X704



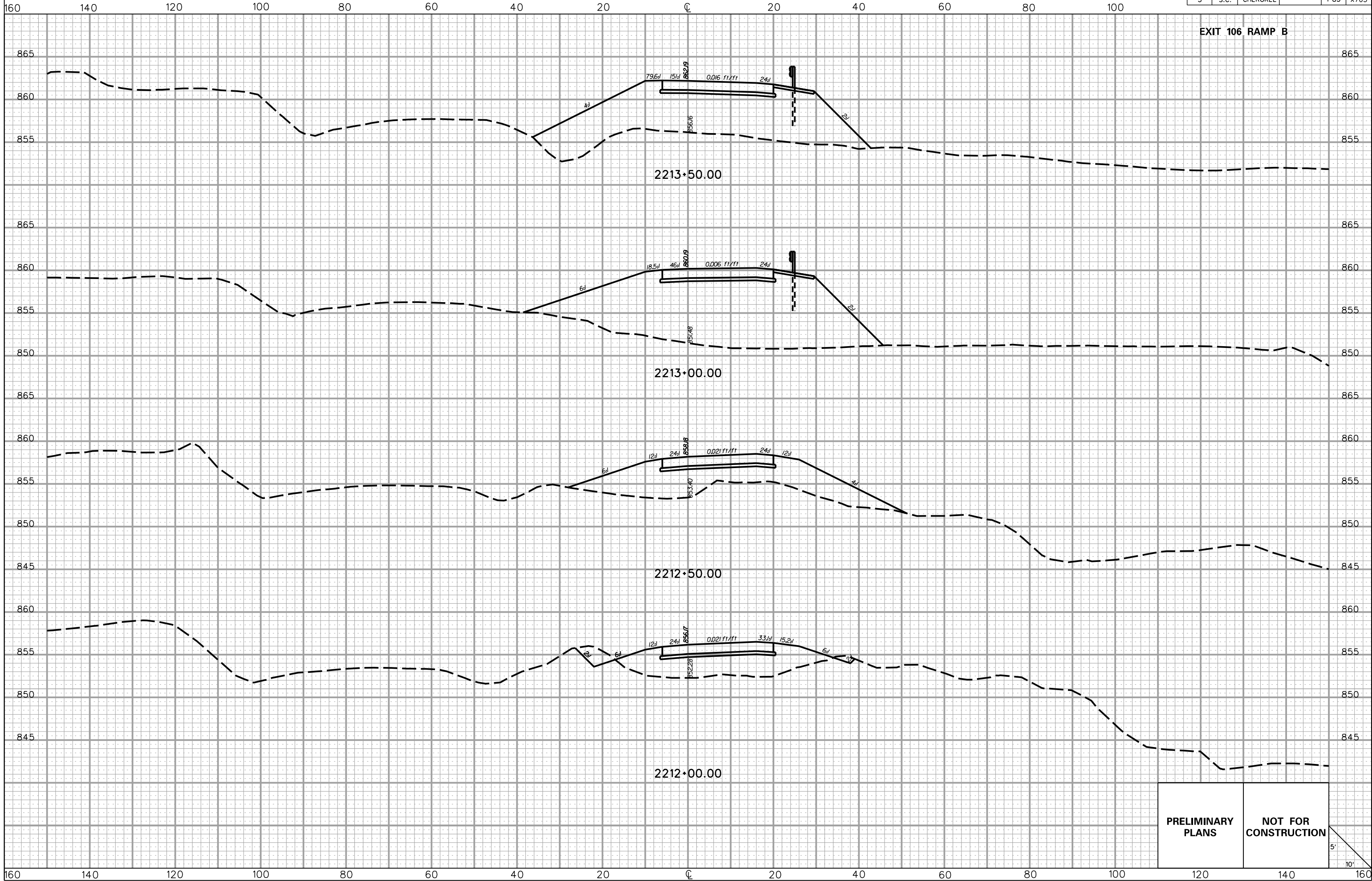
**PRELIMINARY
PLANS**

**NOT FOR
CONSTRUCTION**



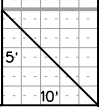
5/22/2017
L:\256026_185_Cherokee_County\X-Sect\FX\Exit 106\106RPB_Fx.dgn

FED. RD. DIV. NO.	STATE	COUNTY	PROJECT ID	ROAD/ROUTE NO.	SHEET NO.
3	S.C.	CHEROKEE		I-85	X705



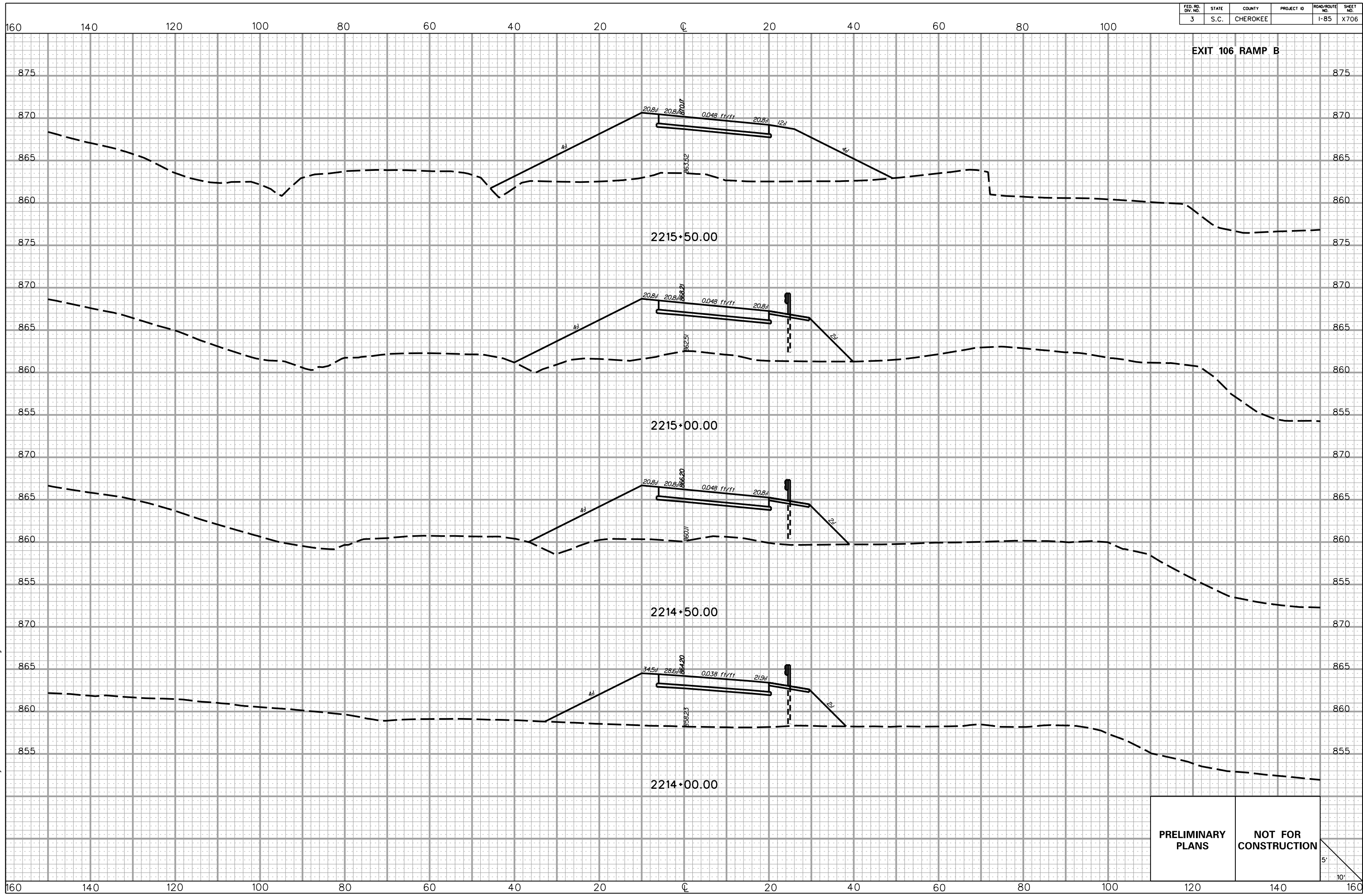
PRELIMINARY PLANS

NOT FOR CONSTRUCTION



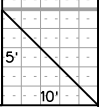
5/22/2017 L:\256026_185_Cherokee_County\X-Sect\FX\Exit 106\106RPB_Fx.dgn

EXIT 106 RAMP B

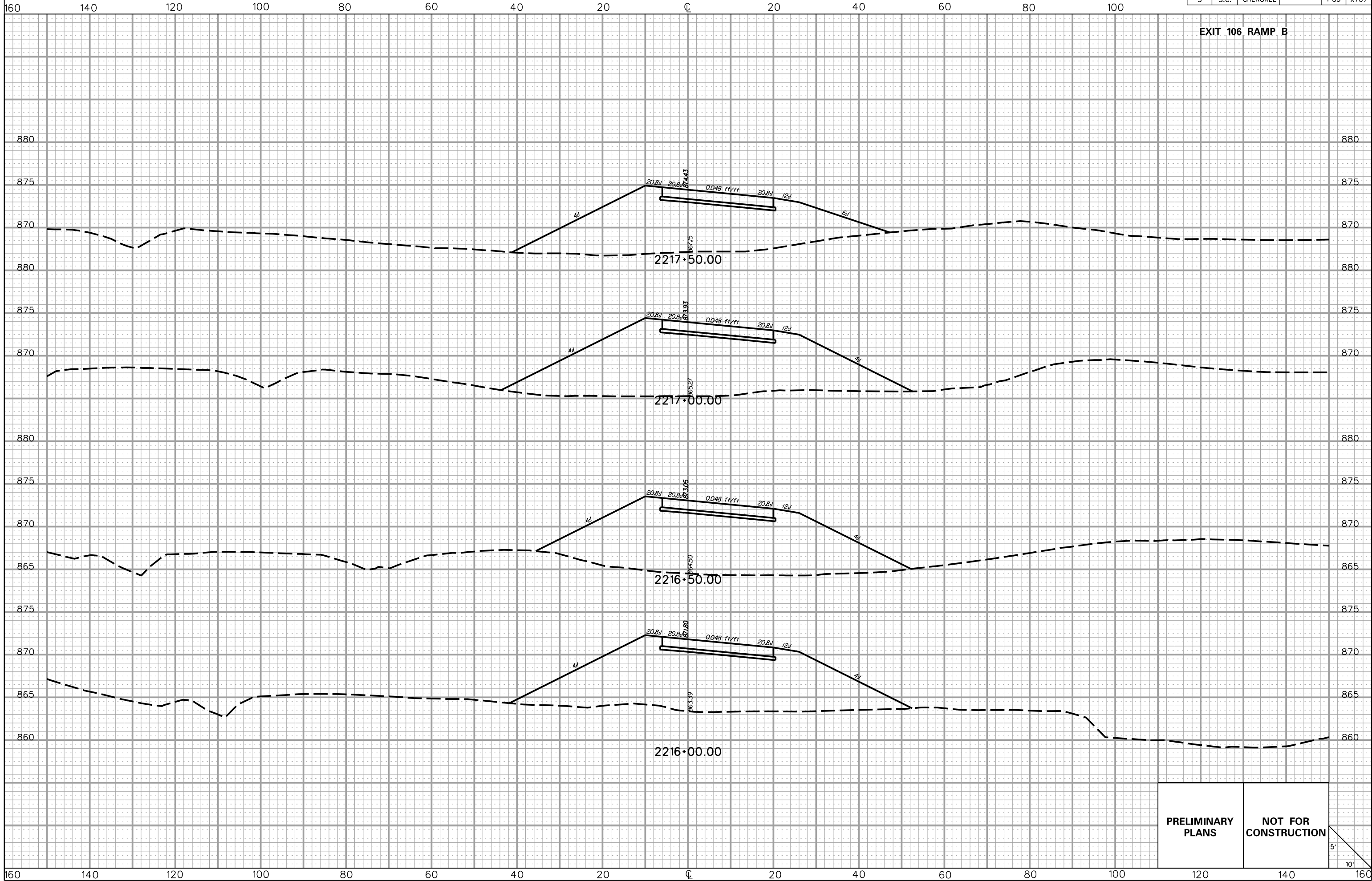


5/22/2017 L:\256026_185_Cherokee_County\X-Sect\FX\Exit 106\106RBPB_Fx.dgn

PRELIMINARY PLANS **NOT FOR CONSTRUCTION**

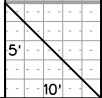


FED. RD. DIV. NO.	STATE	COUNTY	PROJECT ID	ROAD/ROUTE NO.	SHEET NO.
3	S.C.	CHEROKEE		I-85	X707



PRELIMINARY PLANS

NOT FOR CONSTRUCTION

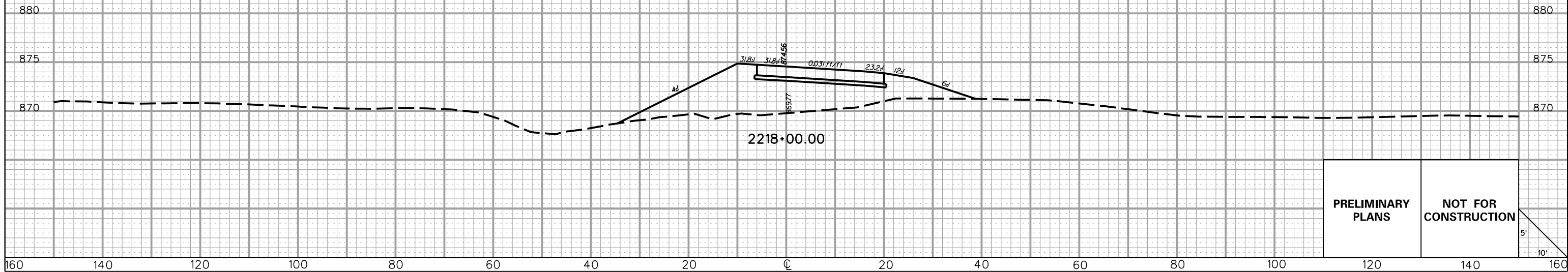


5/22/2017
 L:\256026_185_Cherokee_County\X-Sect\FX\Exit 106\106RPB_F.x.dgn

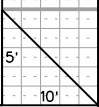
FED. RD. DIV. NO.	STATE	COUNTY	PROJECT ID	ROAD/ROUTE NO.	SHEET NO.
3	S.C.	CHEROKEE		I-85	X708

160 140 120 100 80 60 40 20 0 20 40 60 80 100

EXIT 106 RAMP B



PRELIMINARY PLANS NOT FOR CONSTRUCTION



5/22/2017 L:\256026_185_Cherokee_County\X-Sect\FX\Exit 106\106RBPB_Fx.dgn

FED. RD. DIV. NO.	STATE	COUNTY	PROJECT ID	ROAD/ROUTE NO.	SHEET NO.
3	S.C.	CHEROKEE		I-85	X709

160 140 120 100 80 60 40 20 0 20 40 60 80 100

EXIT 106 RAMP C

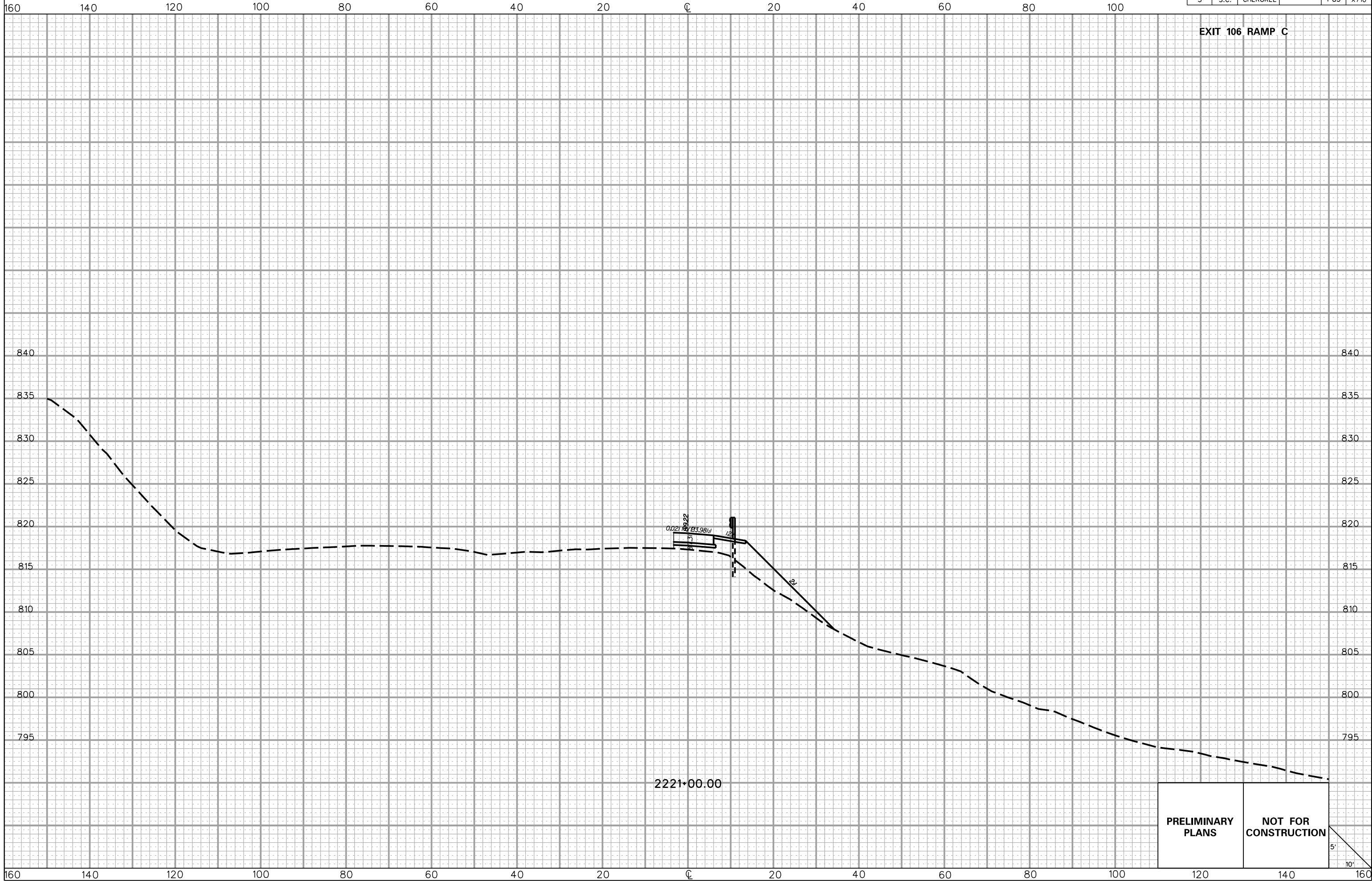


PRELIMINARY PLANS NOT FOR CONSTRUCTION



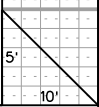
160 140 120 100 80 60 40 20 0 20 40 60 80 100 120 140 160

FED. RD. DIV. NO.	STATE	COUNTY	PROJECT ID	ROAD/ROUTE NO.	SHEET NO.
3	S.C.	CHEROKEE		I-85	X710



EXIT 106 RAMP C

PRELIMINARY PLANS **NOT FOR CONSTRUCTION**



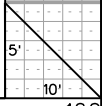
5/22/2017 L:\256026_185_Cherokee_County\X-Sect\FX\Exit 106\106RPC_Fx.dgn

FED. RD. DIV. NO.	STATE	COUNTY	PROJECT ID	ROAD/ROUTE NO.	SHEET NO.
3	S.C.	CHEROKEE		I-85	X711



**PRELIMINARY
PLANS**

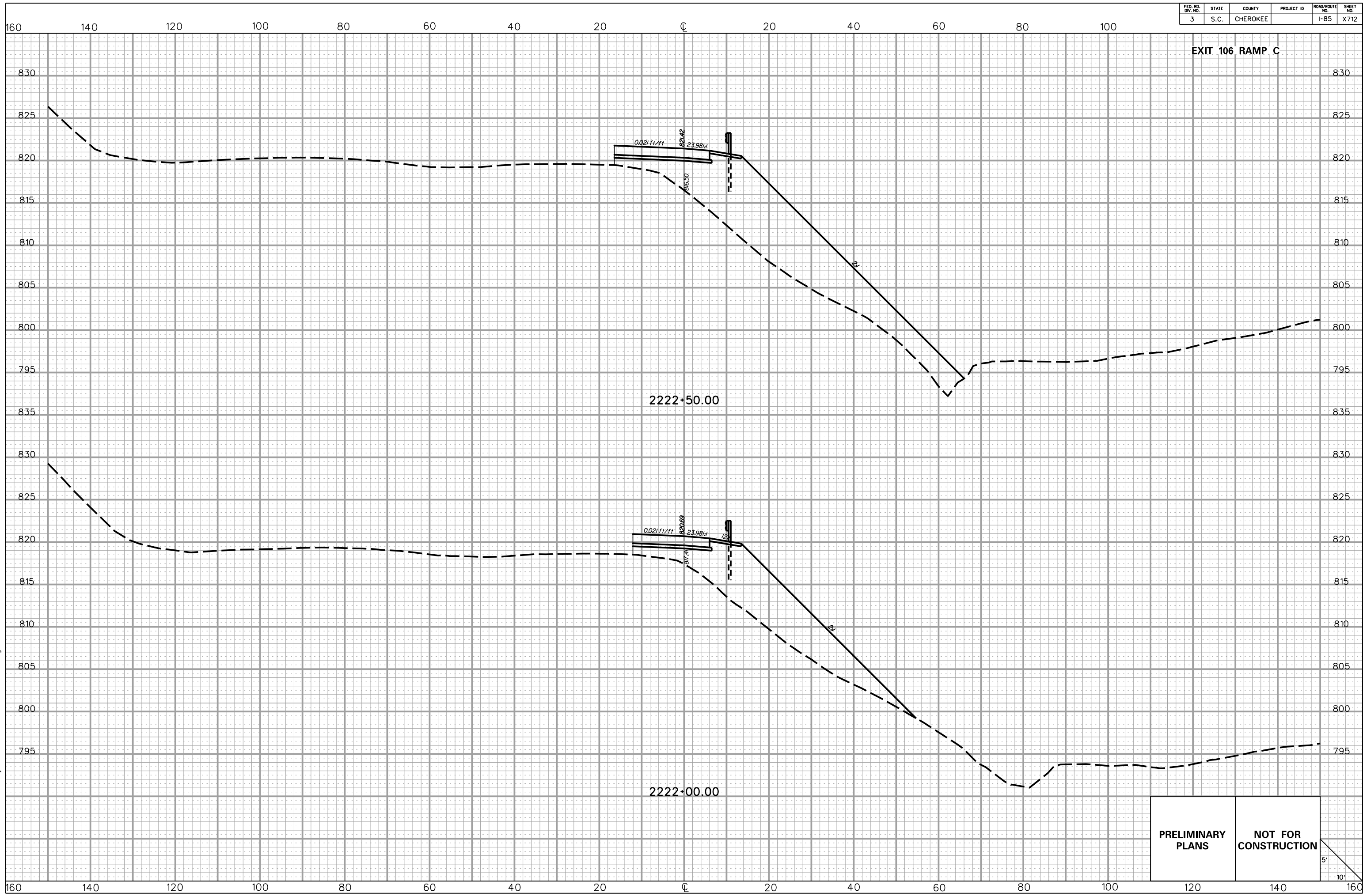
**NOT FOR
CONSTRUCTION**



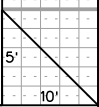
5/22/2017
L:\256026_185_Cherokee_County\X-Sect\FX\Exit 106\106RPC_Fx.dgn

FED. RD. DIV. NO.	STATE	COUNTY	PROJECT ID	ROAD/ROUTE NO.	SHEET NO.
3	S.C.	CHEROKEE		I-85	X712

EXIT 106 RAMP C

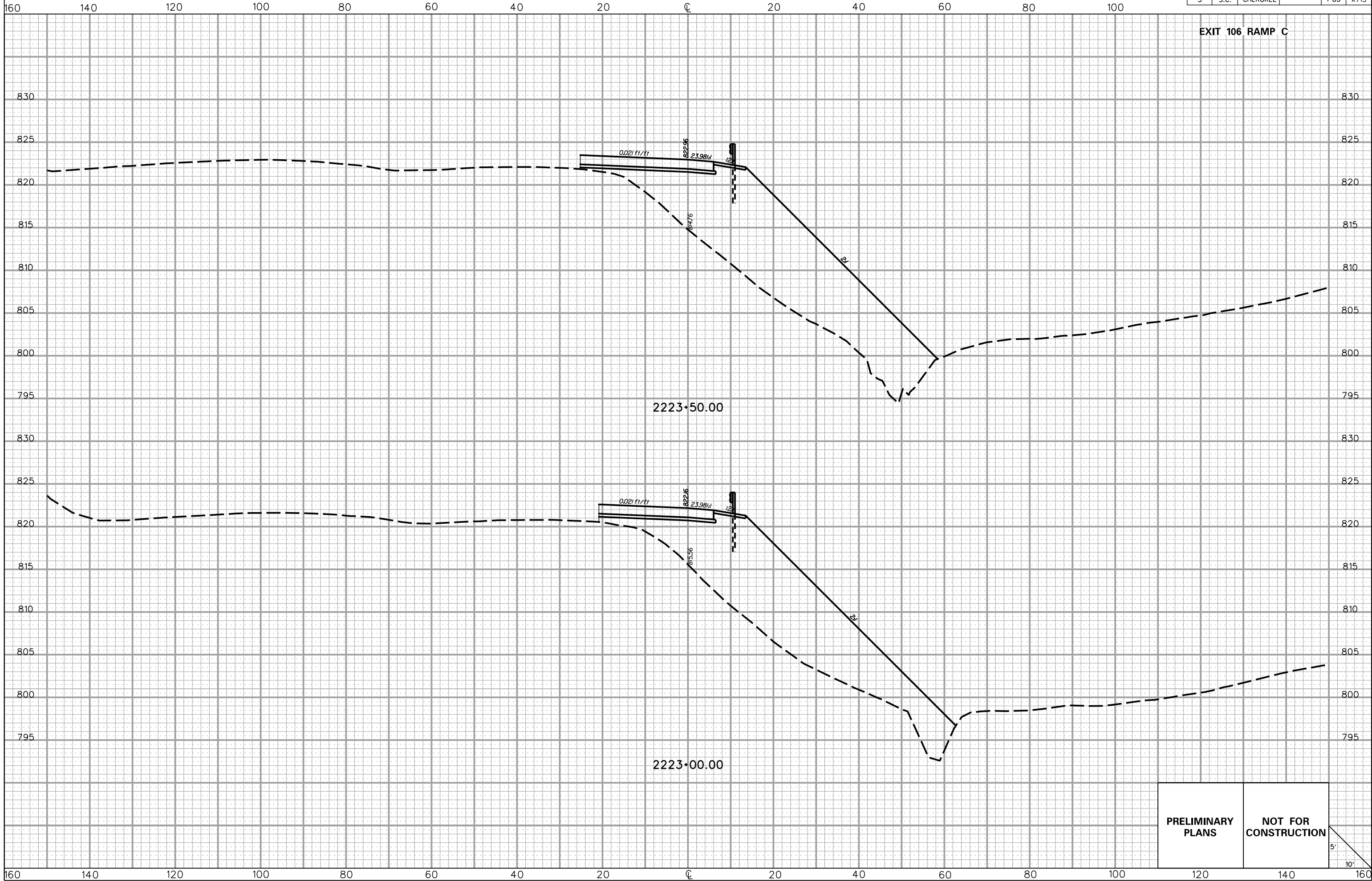


PRELIMINARY PLANS **NOT FOR CONSTRUCTION**



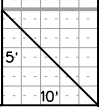
5/22/2017 L:\256026_185_Cherokee_County\X-Sect\FX\Exit 106\106RPC_Fx.dgn

FED. RD. DIV. NO.	STATE	COUNTY	PROJECT ID	ROAD/ROUTE NO.	SHEET NO.
3	S.C.	CHEROKEE		I-85	X713



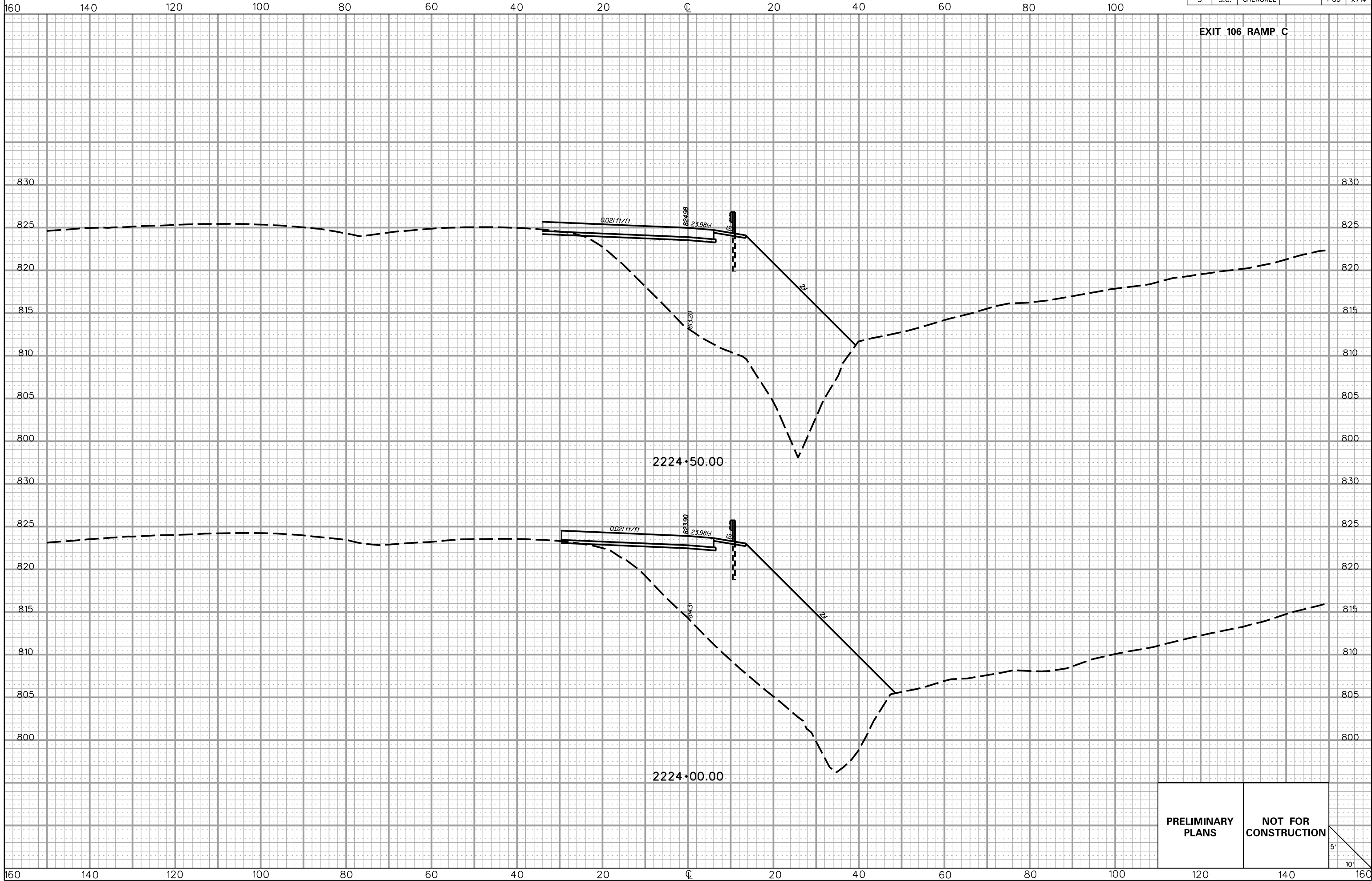
**PRELIMINARY
PLANS**

**NOT FOR
CONSTRUCTION**



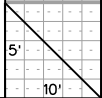
5/22/2017 L:\256026_185_Cherokee_County\X-Sect\FX\Exit 106\106RPC_Fx.dgn

FED. RD. DIV. NO.	STATE	COUNTY	PROJECT ID	ROAD/ROUTE NO.	SHEET NO.
3	S.C.	CHEROKEE		I-85	X714



PRELIMINARY PLANS

NOT FOR CONSTRUCTION

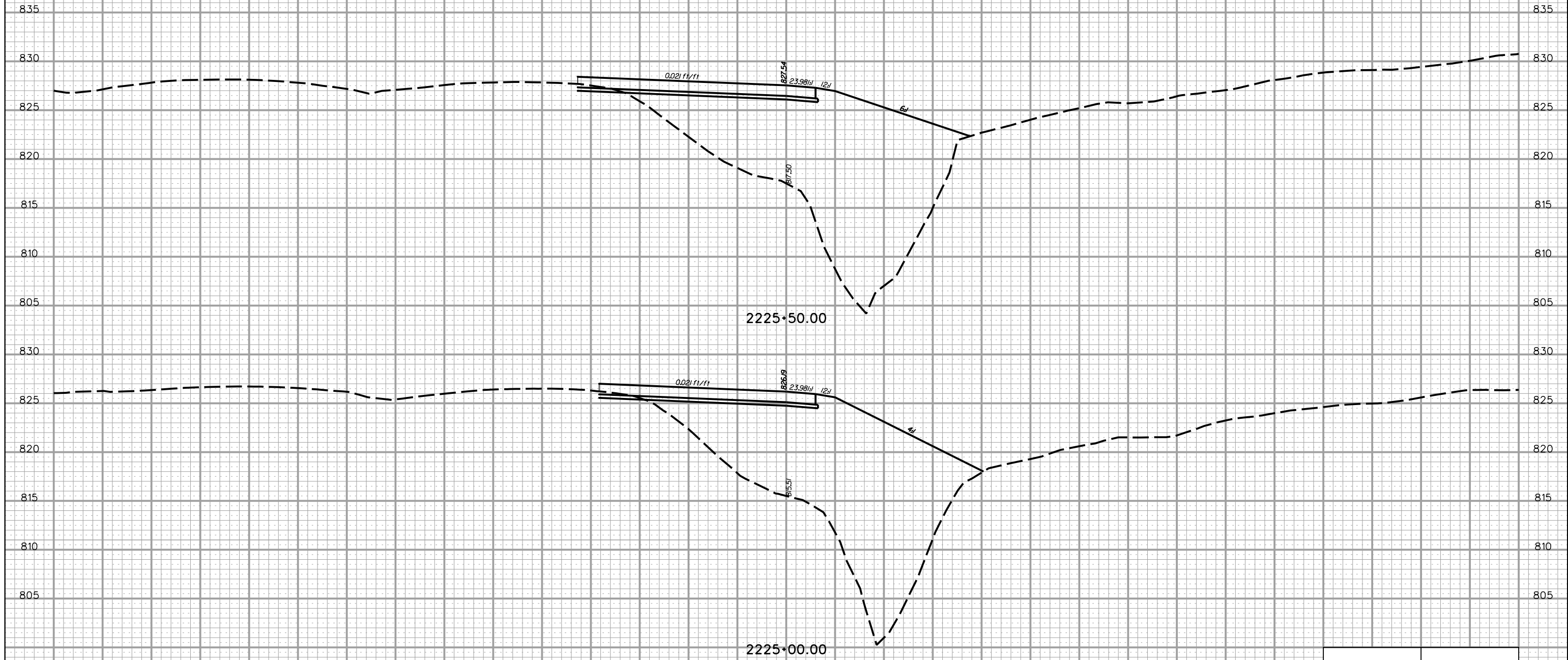


5/22/2017
L:\256026_185_Cherokee_County\X-Sect\FX\Exit 106\106RPC_Fx.dgn

FED. RD. DIV. NO.	STATE	COUNTY	PROJECT ID	ROAD/ROUTE NO.	SHEET NO.
3	S.C.	CHEROKEE		I-85	X715

160 140 120 100 80 60 40 20 0 20 40 60 80 100

EXIT 106 RAMP C



5/22/2017
L:\256026_185_Cherokee_County\X-Sect\FX\Exit 106\106RPC_Fx.dgn

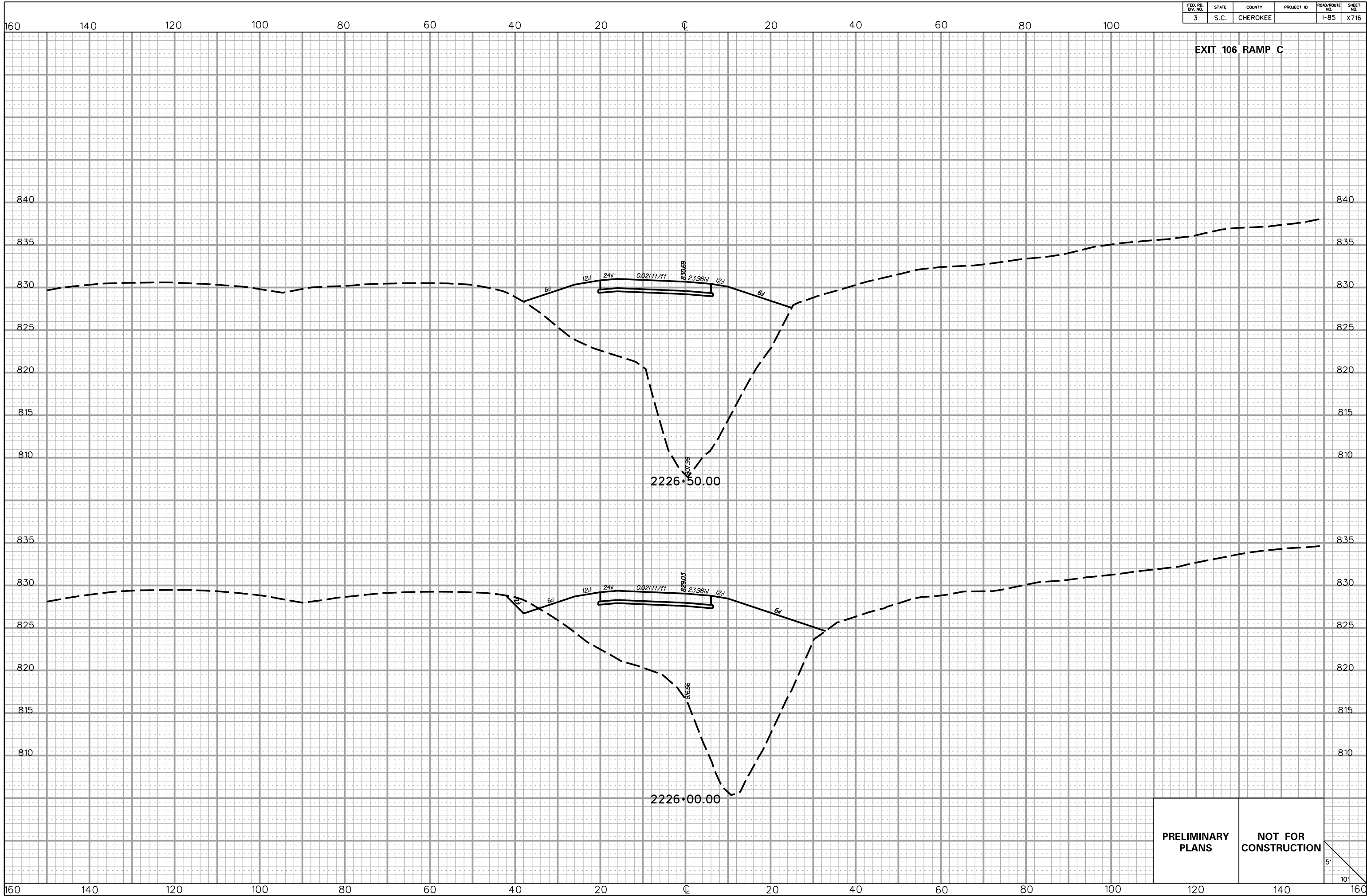
PRELIMINARY PLANS	NOT FOR CONSTRUCTION
------------------------------	---------------------------------

5'
10'

160 140 120 100 80 60 40 20 0 20 40 60 80 100 120 140 160

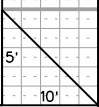
FED. RD. DIV. NO.	STATE	COUNTY	PROJECT ID	ROAD/ROUTE NO.	SHEET NO.
3	S.C.	CHEROKEE		I-85	X716

EXIT 106 RAMP C

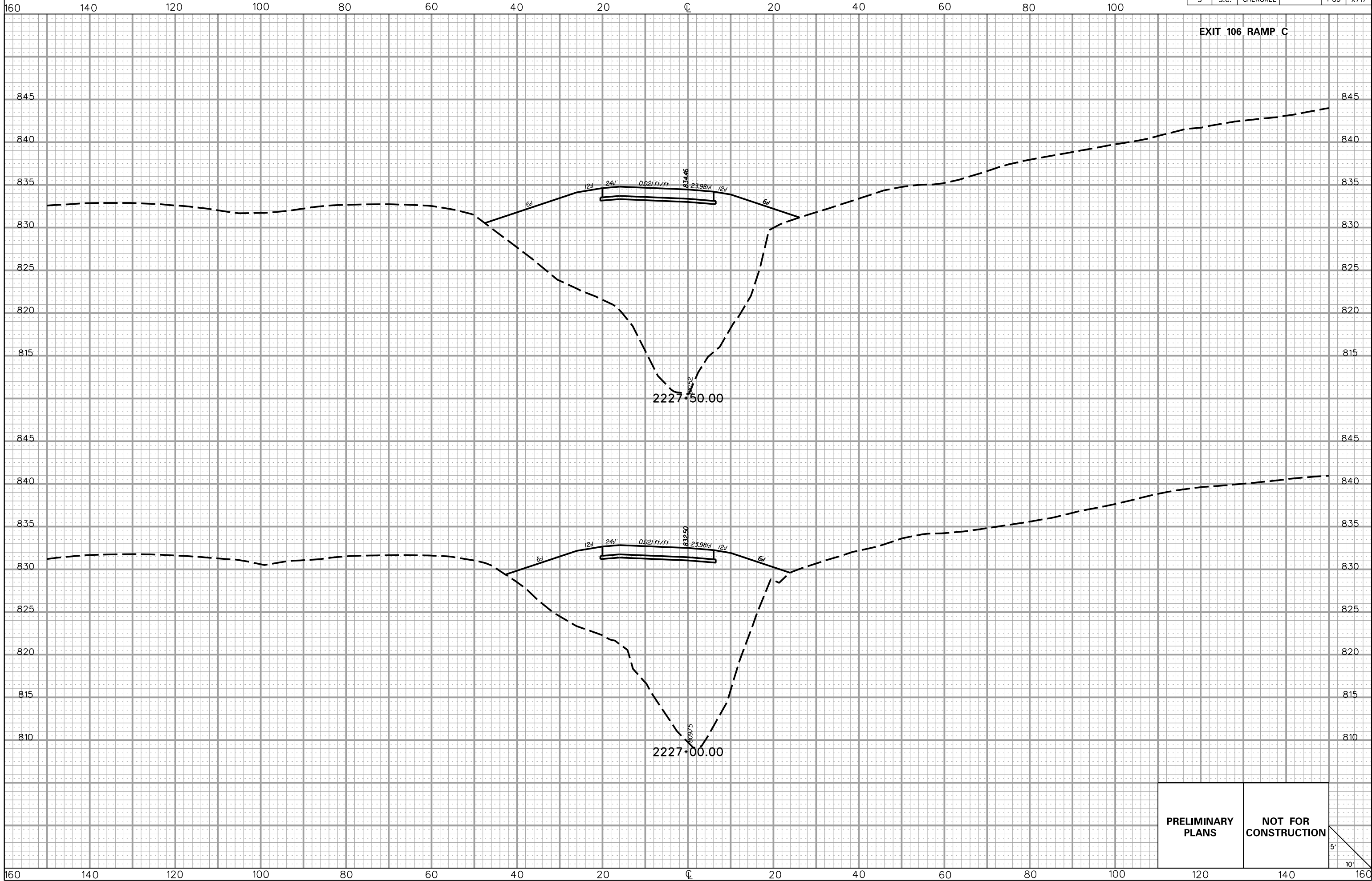


5/22/2017 L:\256026_185_Cherokee_County\X-Sect\FX\Exit 106\106RPC_Fx.dgn

PRELIMINARY PLANS **NOT FOR CONSTRUCTION**



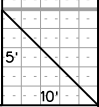
FED. RD. DIV. NO.	STATE	COUNTY	PROJECT ID	ROAD/ROUTE NO.	SHEET NO.
3	S.C.	CHEROKEE		I-85	X717



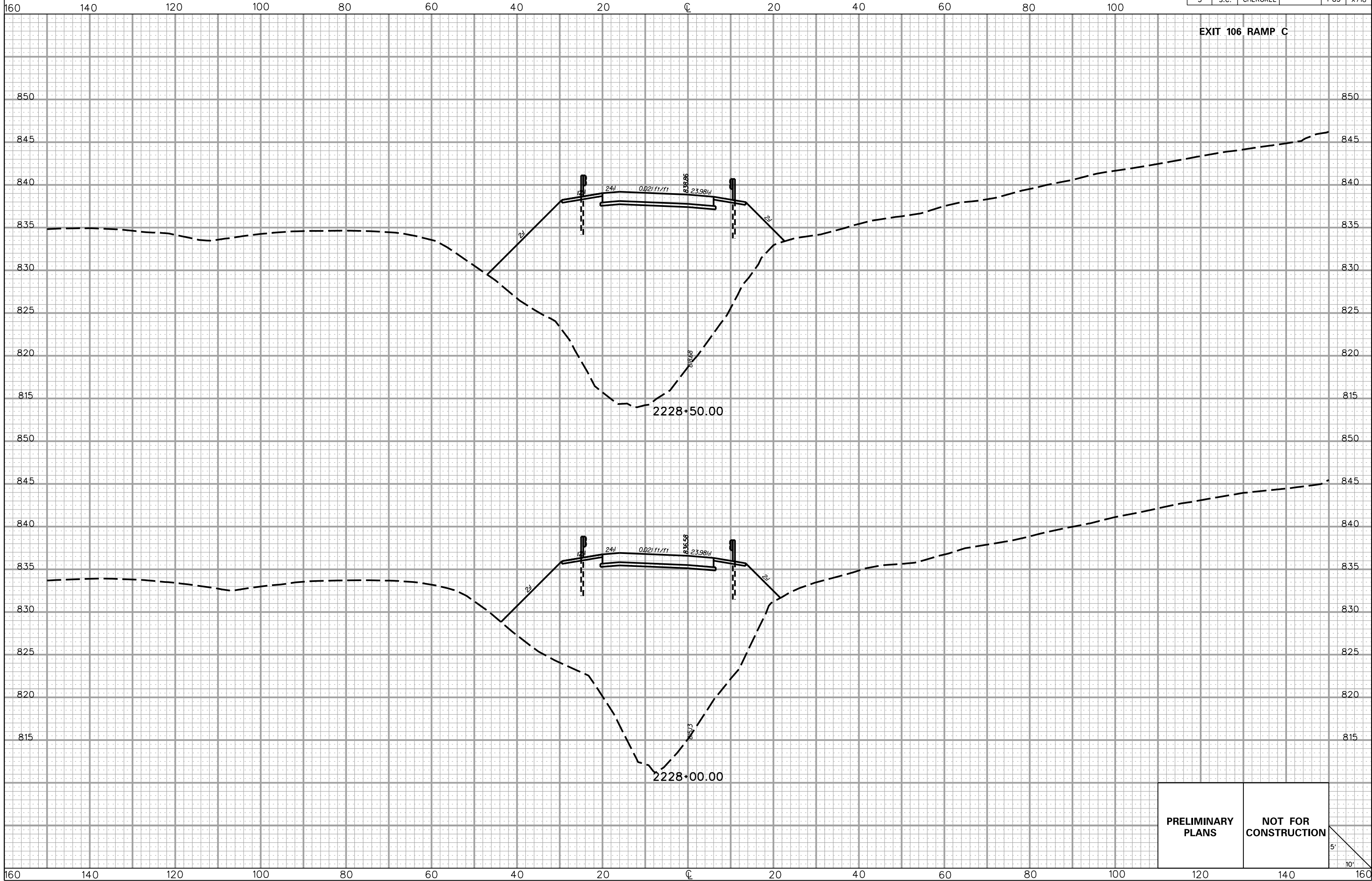
5/22/2017
 L:\256026_185_Cherokee_County\X-Sect\FX\Exit 106\106RPC_Fx.dgn

PRELIMINARY PLANS

NOT FOR CONSTRUCTION

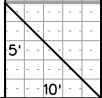


FED. RD. DIV. NO.	STATE	COUNTY	PROJECT ID	ROAD/ROUTE NO.	SHEET NO.
3	S.C.	CHEROKEE		I-85	X718



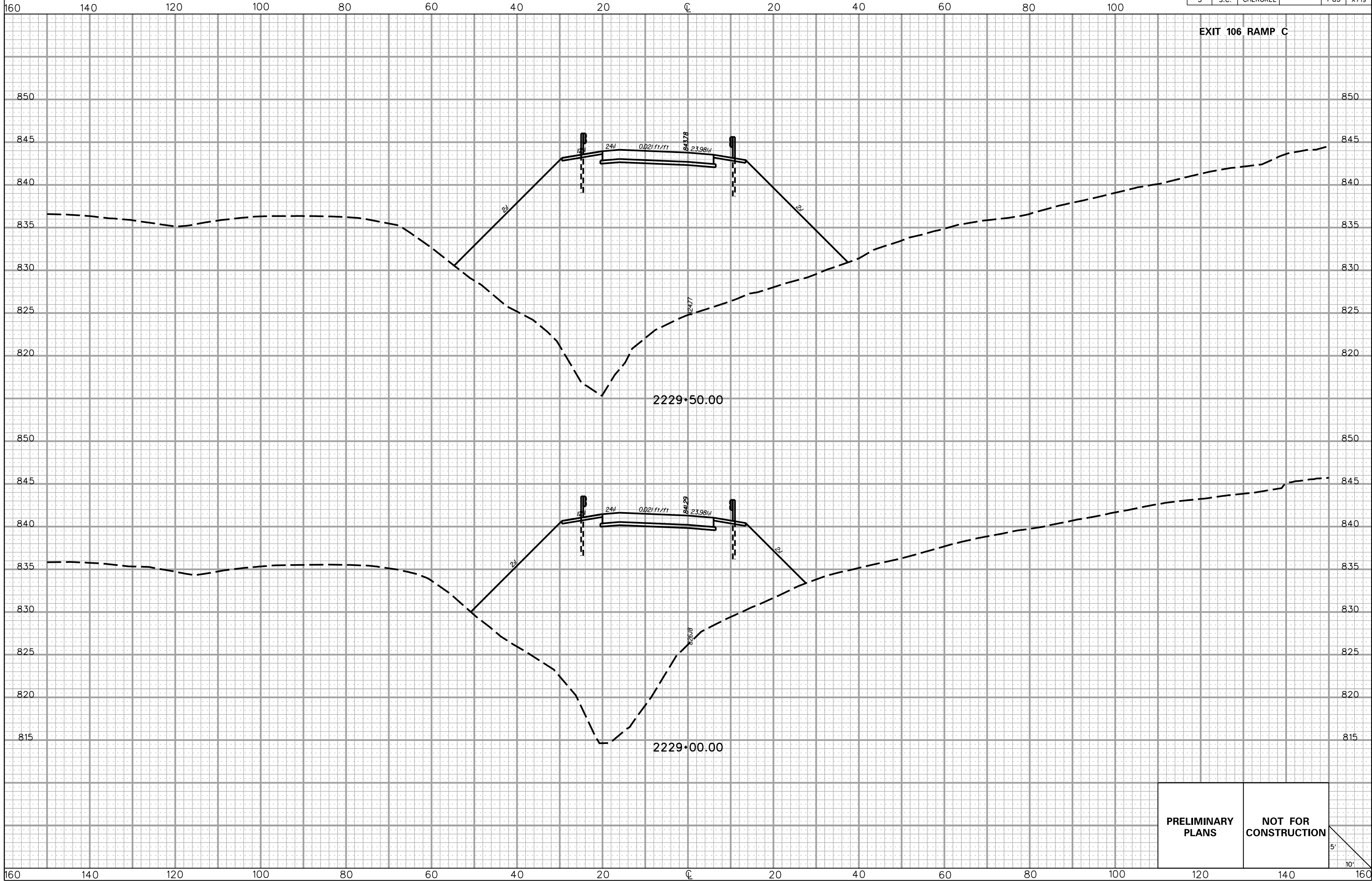
PRELIMINARY PLANS

NOT FOR CONSTRUCTION



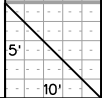
5/22/2017 L:\256026_185_Cherokee_County\X-Sect\FX\Exit 106\106RPC_Fx.dgn

FED. RD. DIV. NO.	STATE	COUNTY	PROJECT ID	ROAD/ROUTE NO.	SHEET NO.
3	S.C.	CHEROKEE		I-85	X719



PRELIMINARY PLANS

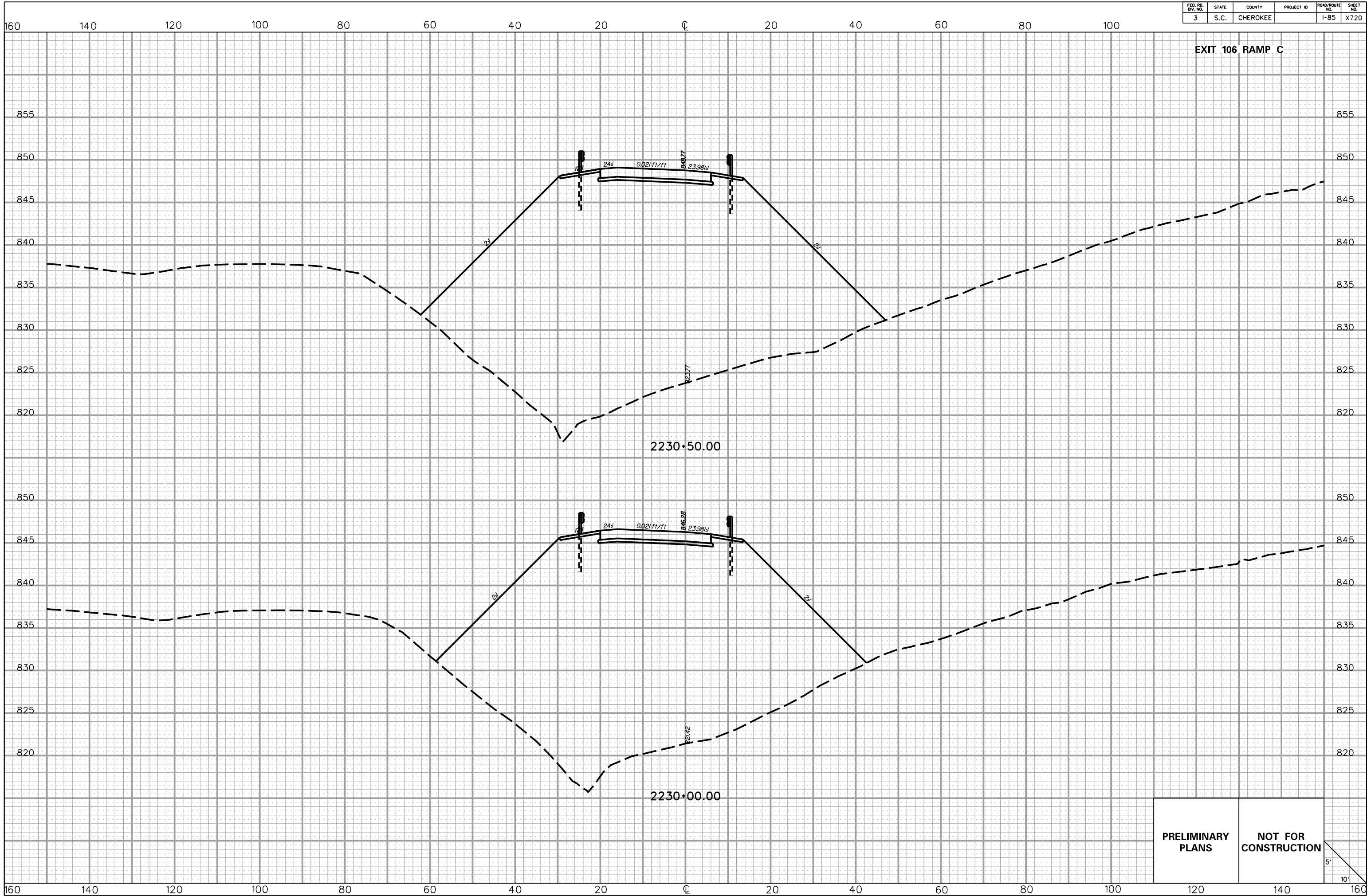
NOT FOR CONSTRUCTION



5/22/2017
L:\256026_185_Cherokee_County\X-Sect\FX\Exit 106\106RPC_Fx.dgn

FED. RD. DIV. NO.	STATE	COUNTY	PROJECT ID	ROAD/ROUTE NO.	SHEET NO.
3	S.C.	CHEROKEE		I-85	X720

EXIT 106 RAMP C



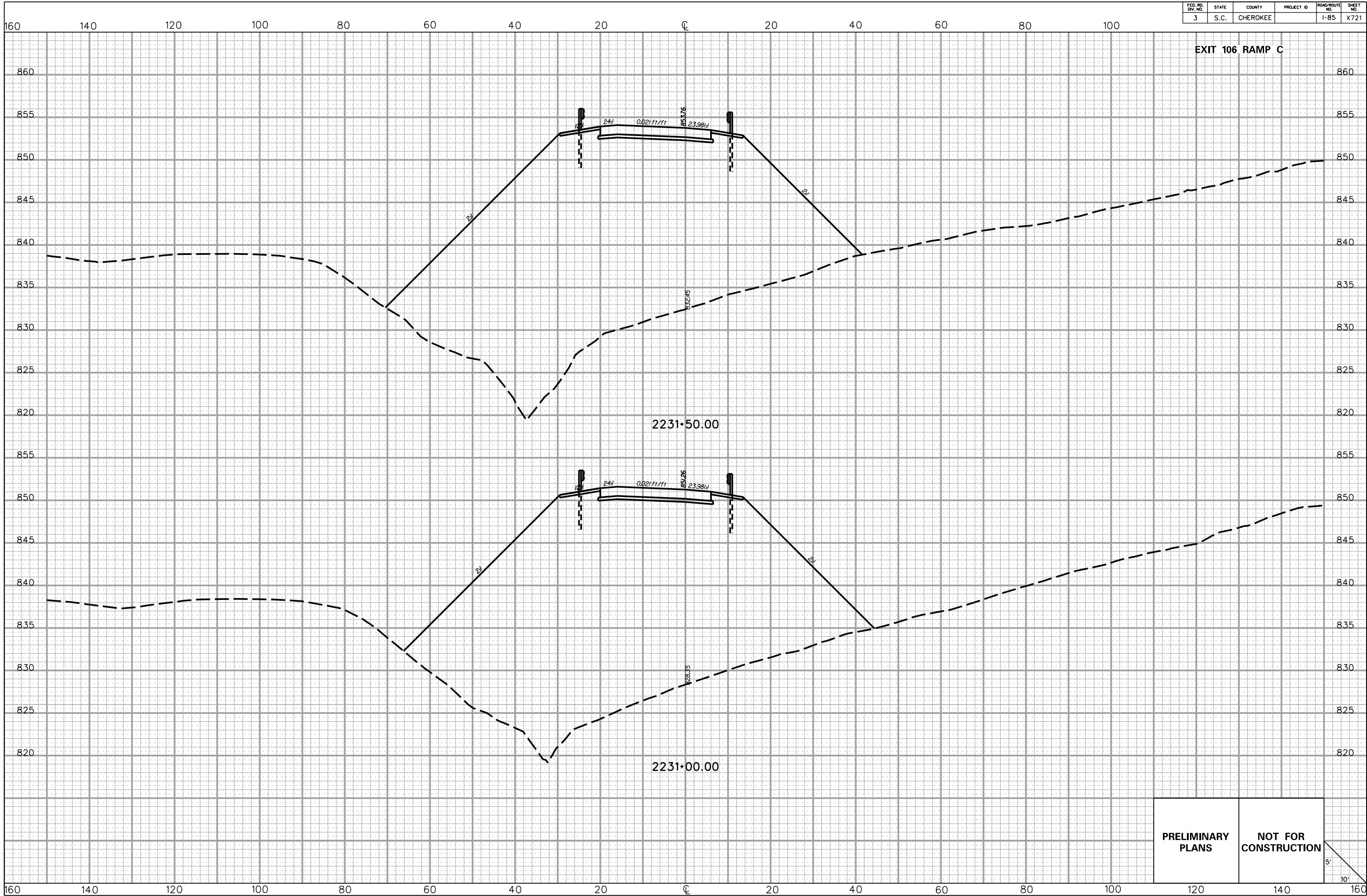
5/22/2017
L:\256026_185_Cherokee_County\X-Sect\FX\Exit 106\106RPC_Fx.dgn

PRELIMINARY PLANS	NOT FOR CONSTRUCTION
------------------------------	---------------------------------

5'
10'

FED. RD. DIV. NO.	STATE	COUNTY	PROJECT ID	ROAD/ROUTE NO.	SHEET NO.
3	S.C.	CHEROKEE		I-85	X721

EXIT 106 RAMP C

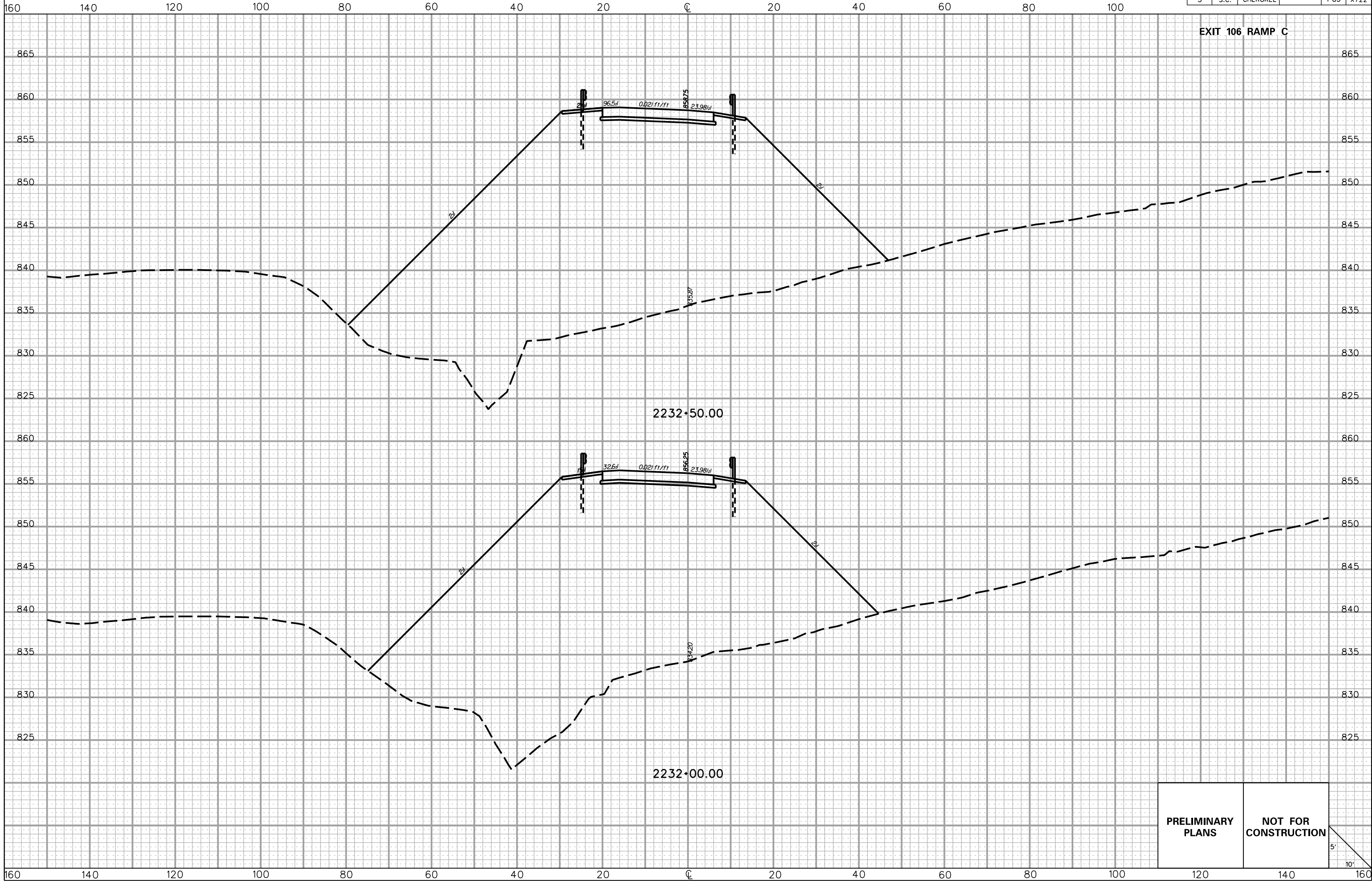


5/22/2017 L:\256026_185_Cherokee_County\X-Sect\FX\Exit 106\106RPC_Fx.dgn

PRELIMINARY PLANS	NOT FOR CONSTRUCTION
------------------------------	---------------------------------

5'
10'

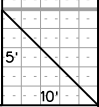
FED. RD. DIV. NO.	STATE	COUNTY	PROJECT ID	ROAD/ROUTE NO.	SHEET NO.
3	S.C.	CHEROKEE		I-85	X722



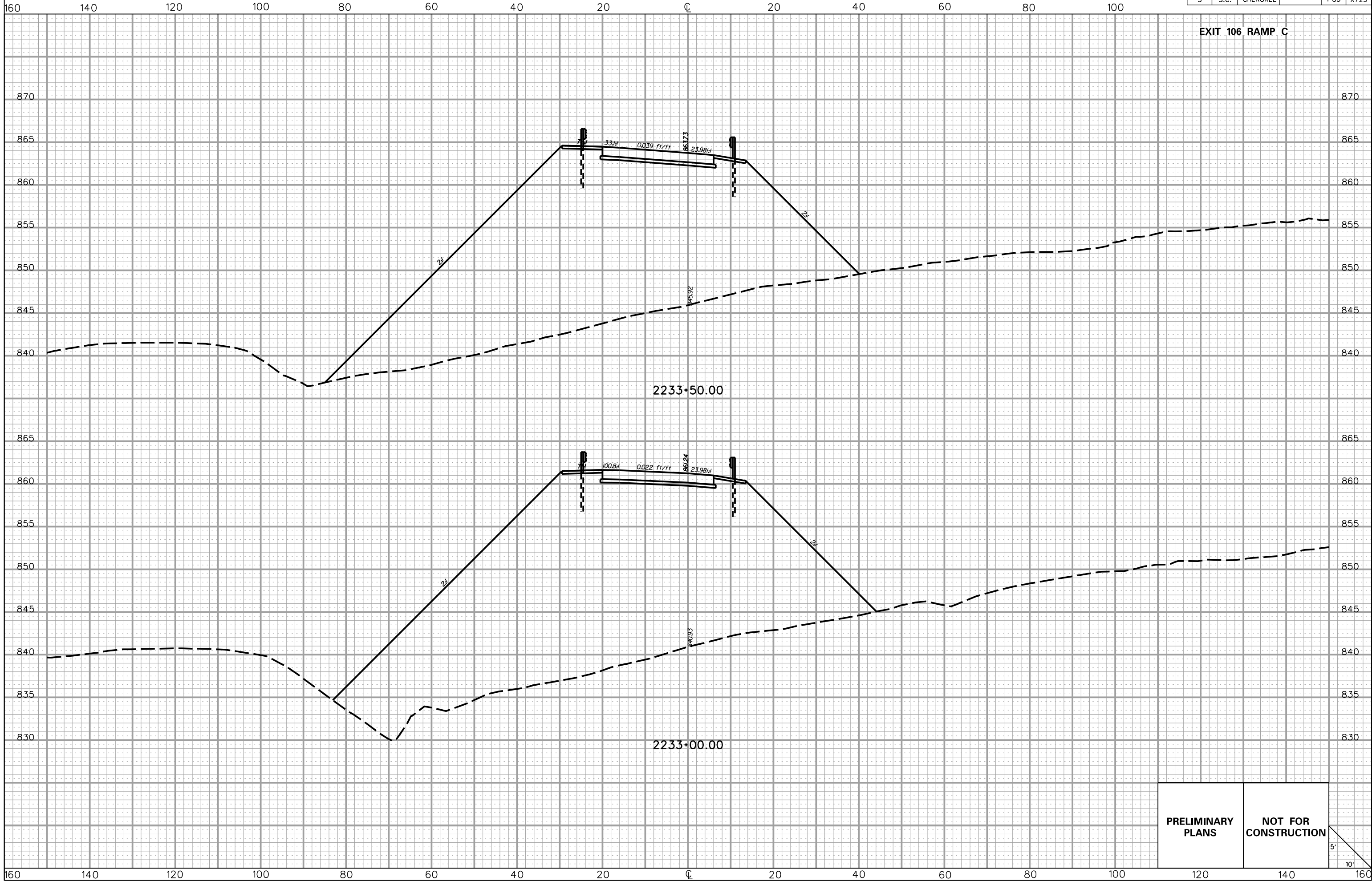
5/22/2017 L:\256026_185_Cherokee_County\X-Sect\FX\Exit 106\106RPC_Fx.dgn

PRELIMINARY PLANS

NOT FOR CONSTRUCTION

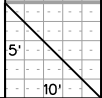


FED. RD. DIV. NO.	STATE	COUNTY	PROJECT ID	ROAD/ROUTE NO.	SHEET NO.
3	S.C.	CHEROKEE		I-85	X723



PRELIMINARY PLANS

NOT FOR CONSTRUCTION

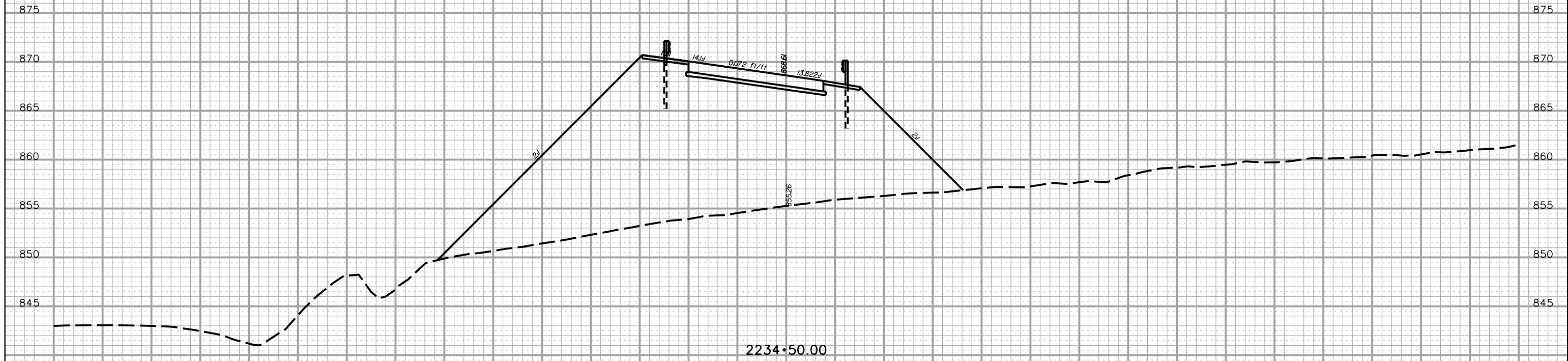


5/22/2017 L:\256026_185_Cherokee_County\X-Sect\FX\Exit 106\106RPC_Fx.dgn

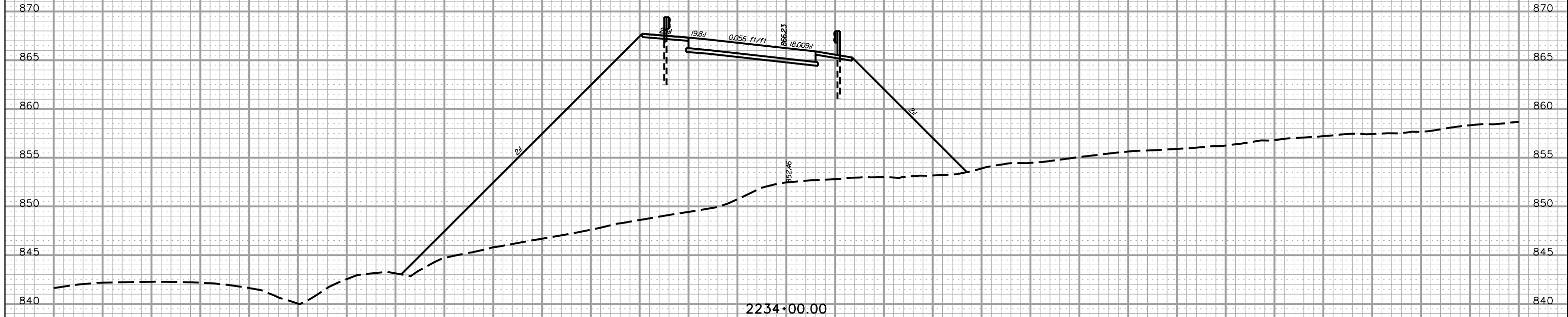
FED. RD. DIV. NO.	STATE	COUNTY	PROJECT ID	ROAD/ROUTE NO.	SHEET NO.
3	S.C.	CHEROKEE		I-85	X724

160 140 120 100 80 60 40 20 0 20 40 60 80 100

EXIT 106 RAMP C



2234+50.00



2234+00.00

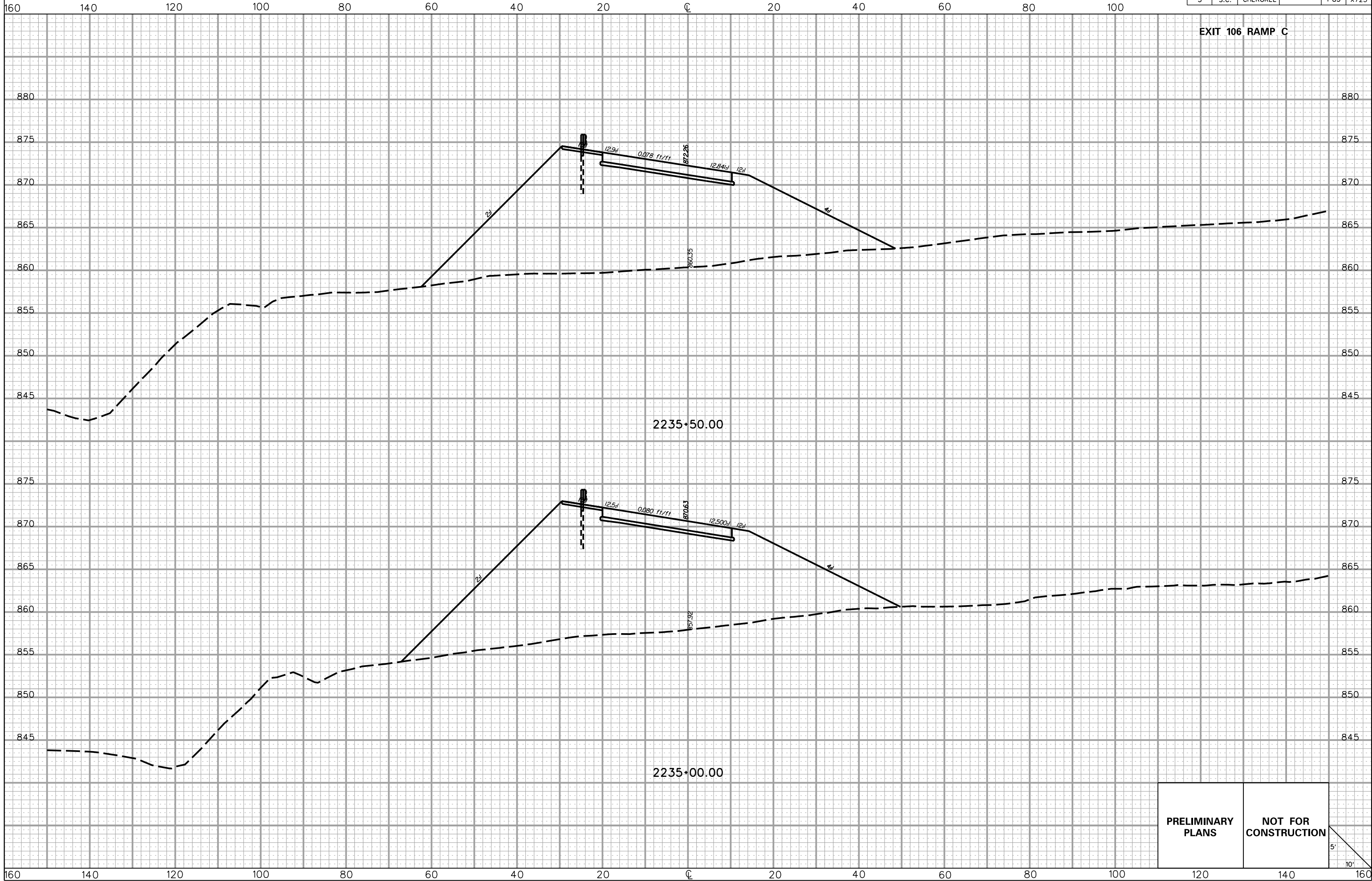
PRELIMINARY PLANS **NOT FOR CONSTRUCTION**



5/22/2017 L:\256026_185_Cherokee_County\X-Sect\FX\Exit 106\106RPC_Fx.dgn

160 140 120 100 80 60 40 20 0 20 40 60 80 100 120 140 160

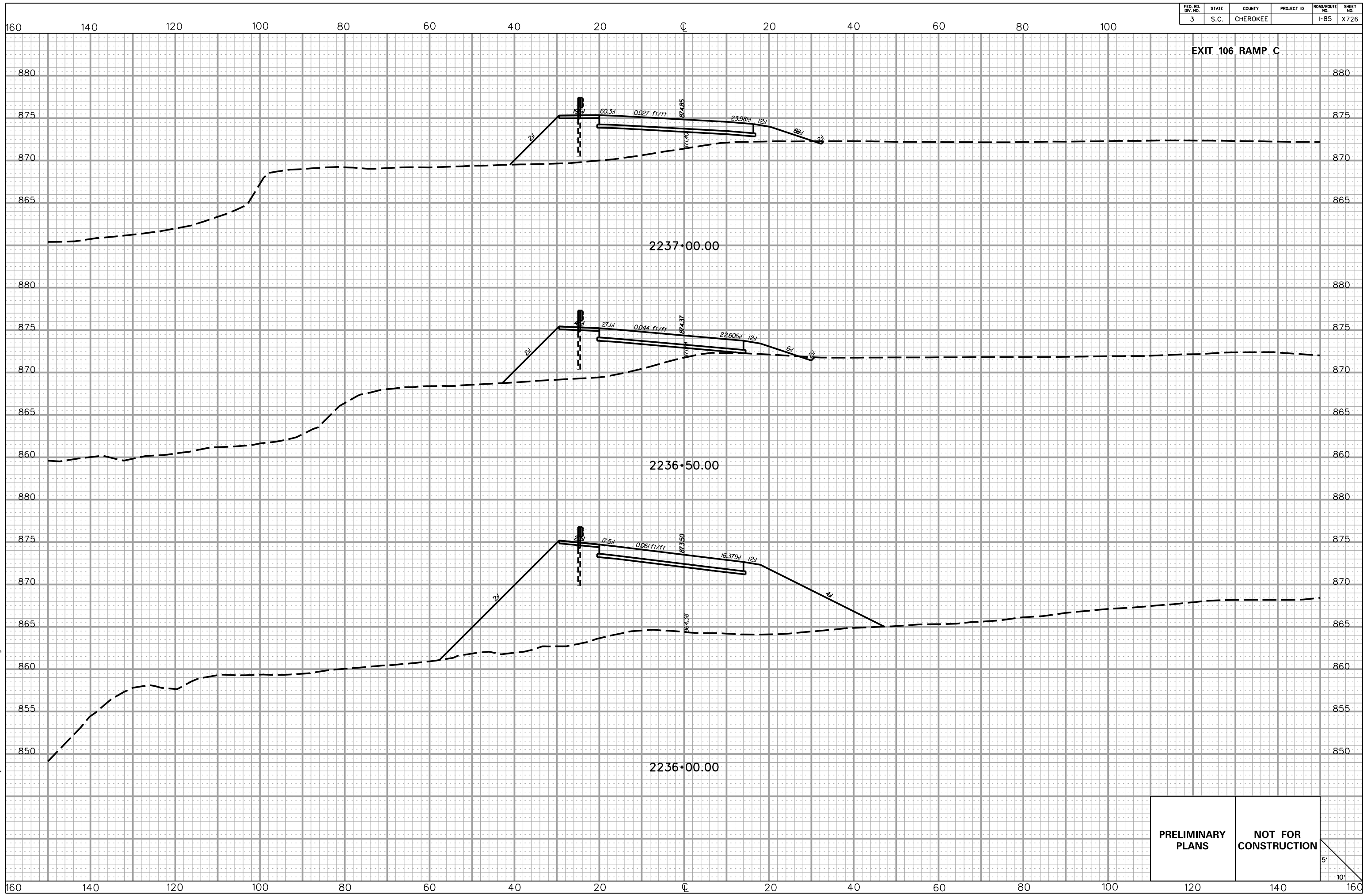
FED. RD. DIV. NO.	STATE	COUNTY	PROJECT ID	ROAD/ROUTE NO.	SHEET NO.
3	S.C.	CHEROKEE		I-85	X725



5/22/2017
 L:\256026_185_Cherokee_County\X-Sect\FX\Exit 106\106RPC_Fx.dgn

FED. RD. DIV. NO.	STATE	COUNTY	PROJECT ID	ROAD/ROUTE NO.	SHEET NO.
3	S.C.	CHEROKEE		I-85	X726

EXIT 106 RAMP C



PRELIMINARY PLANS **NOT FOR CONSTRUCTION**

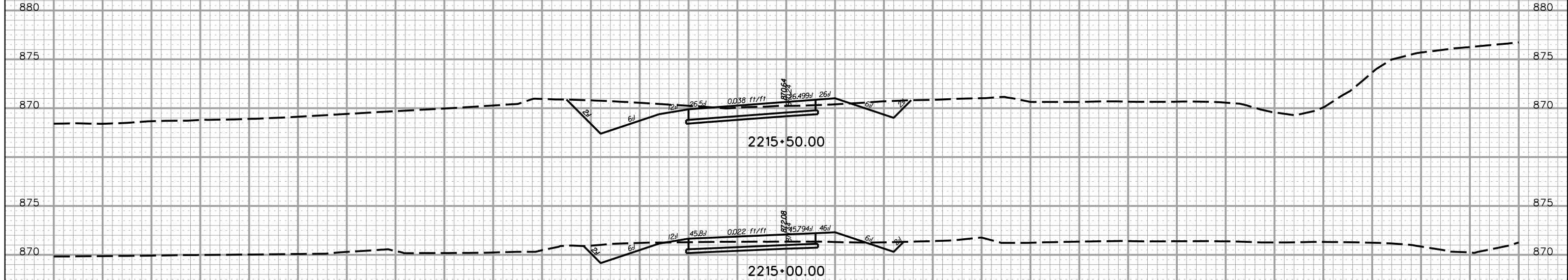
5'
10'

5/22/2017
L:\256026_185_Cherokee_County\X-Sect\FX\Exit 106\106RPC_Fx.dgn

FED. RD. DIV. NO.	STATE	COUNTY	PROJECT ID	ROAD/ROUTE NO.	SHEET NO.
3	S.C.	CHEROKEE		I-85	X727

160 140 120 100 80 60 40 20 0 20 40 60 80 100

EXIT 106 RAMP D



5/22/2017
L:\256026_185_Cherokee_County\X-Sect\FX\Exit 106\106RPD_Fx.dgn

PRELIMINARY PLANS

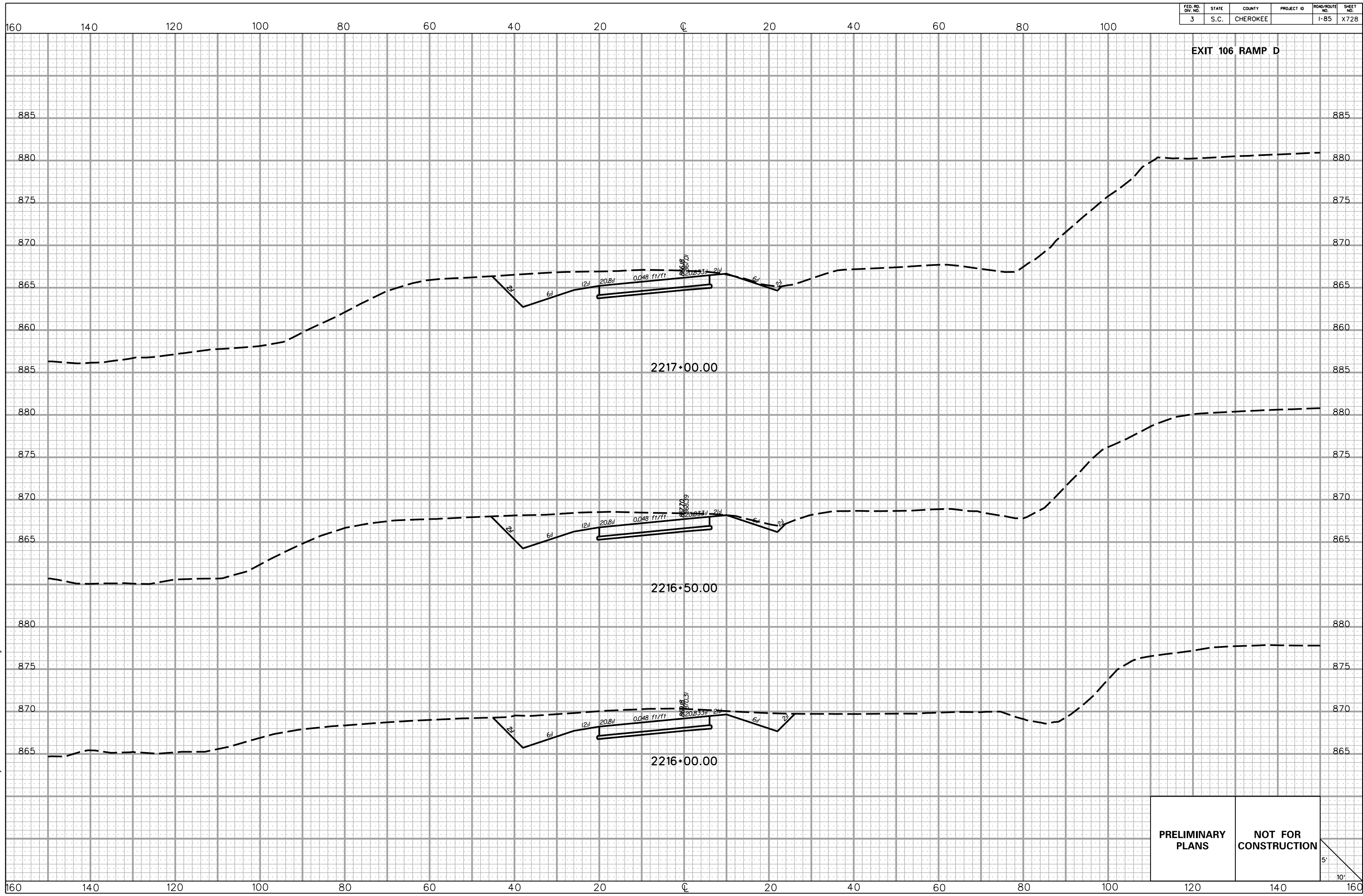
NOT FOR CONSTRUCTION

5'
10'

160 140 120 100 80 60 40 20 0 20 40 60 80 100 120 140 160

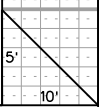
FED. RD. DIV. NO.	STATE	COUNTY	PROJECT ID	ROAD/ROUTE NO.	SHEET NO.
3	S.C.	CHEROKEE		I-85	X728

EXIT 106 RAMP D



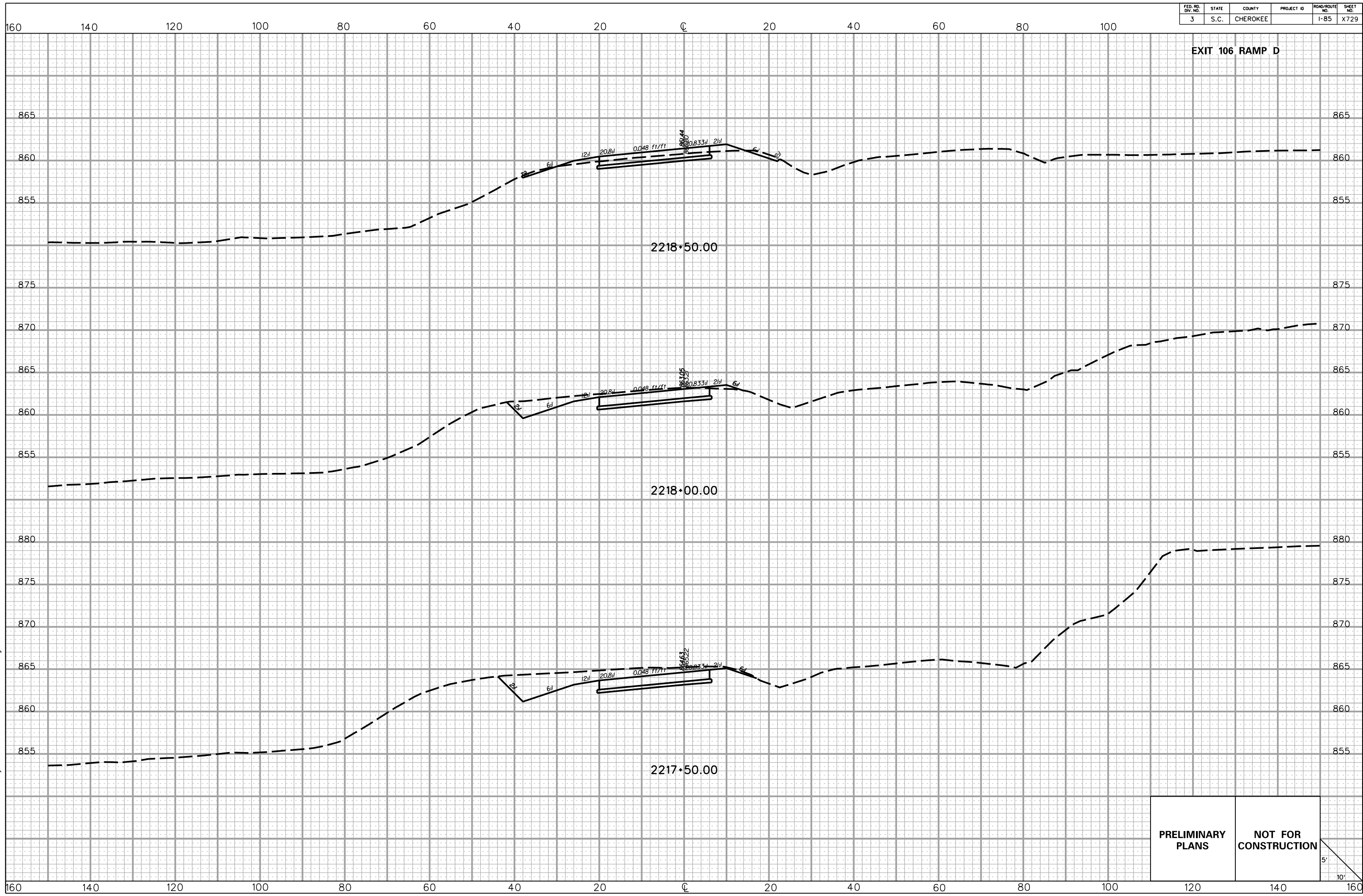
5/22/2017 L:\256026_185_Cherokee_County\X-Sect\FX\Exit 106\106RPD_Fx.dgn

PRELIMINARY PLANS **NOT FOR CONSTRUCTION**



FED. RD. DIV. NO.	STATE	COUNTY	PROJECT ID	ROAD/ROUTE NO.	SHEET NO.
3	S.C.	CHEROKEE		I-85	X729

EXIT 106 RAMP D



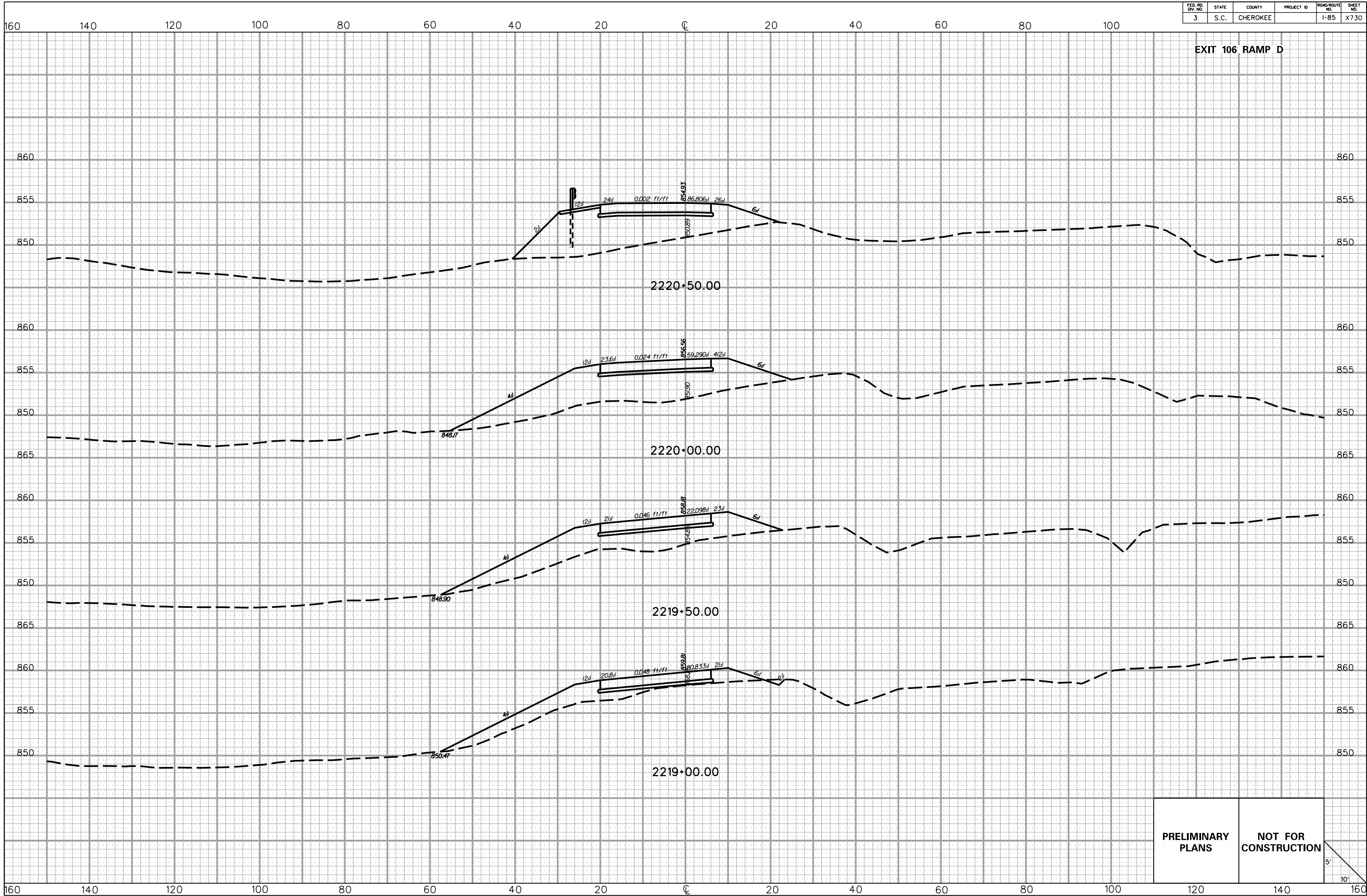
5/22/2017
L:\256026_185_Cherokee_County\X-Sect\FX\Exit 106\106RPD_Fx.dgn

PRELIMINARY PLANS **NOT FOR CONSTRUCTION**

5'
10'

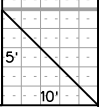
FED. RD. DIV. NO.	STATE	COUNTY	PROJECT ID	ROAD/ROUTE NO.	SHEET NO.
3	S.C.	CHEROKEE		I-85	X730

EXIT 106 RAMP D

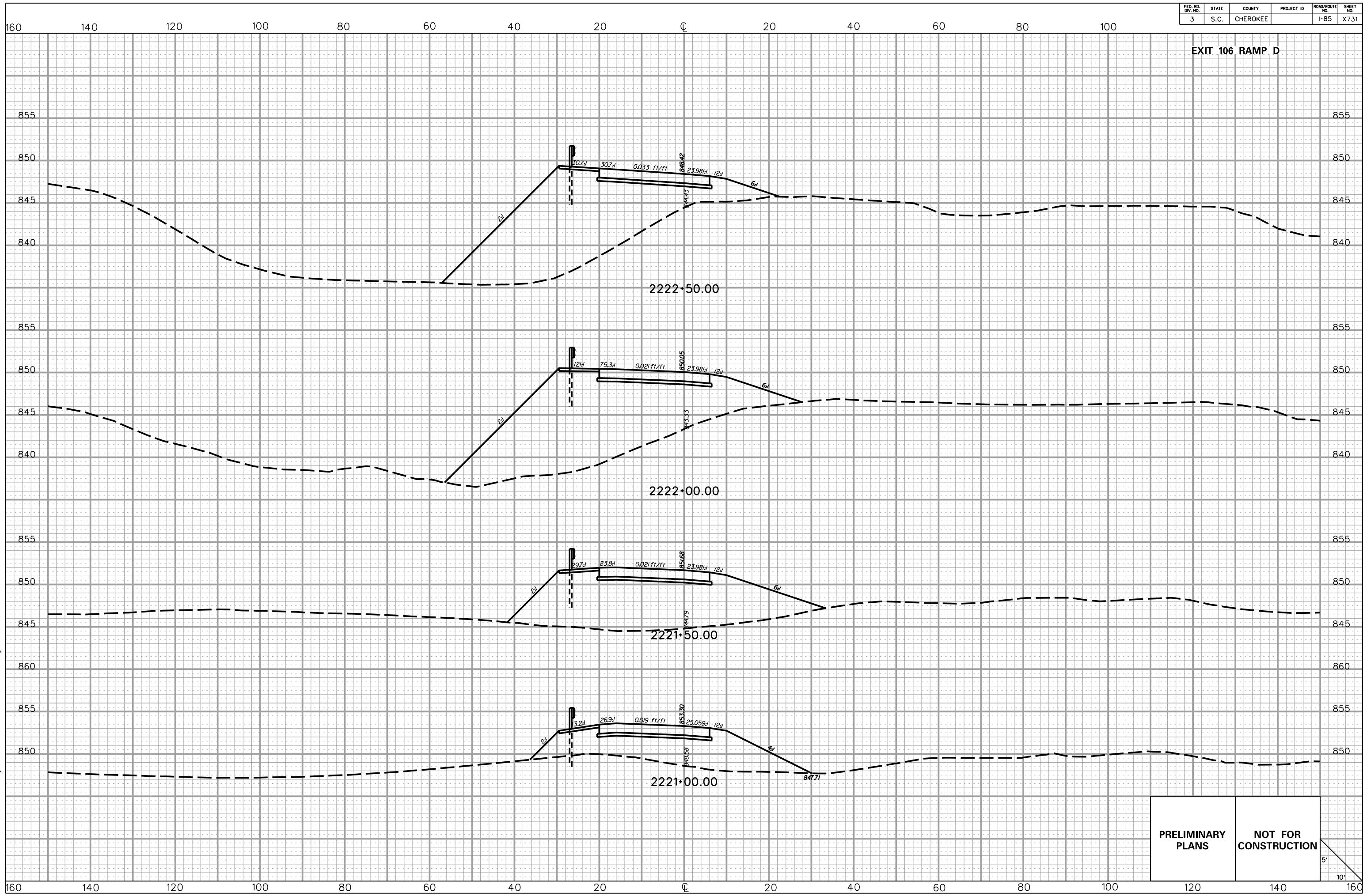


5/22/2017 L:\256026_185_Cherokee_County\X-Sect\FX\Exit 106\106RPD_F.x.dgn

PRELIMINARY PLANS **NOT FOR CONSTRUCTION**



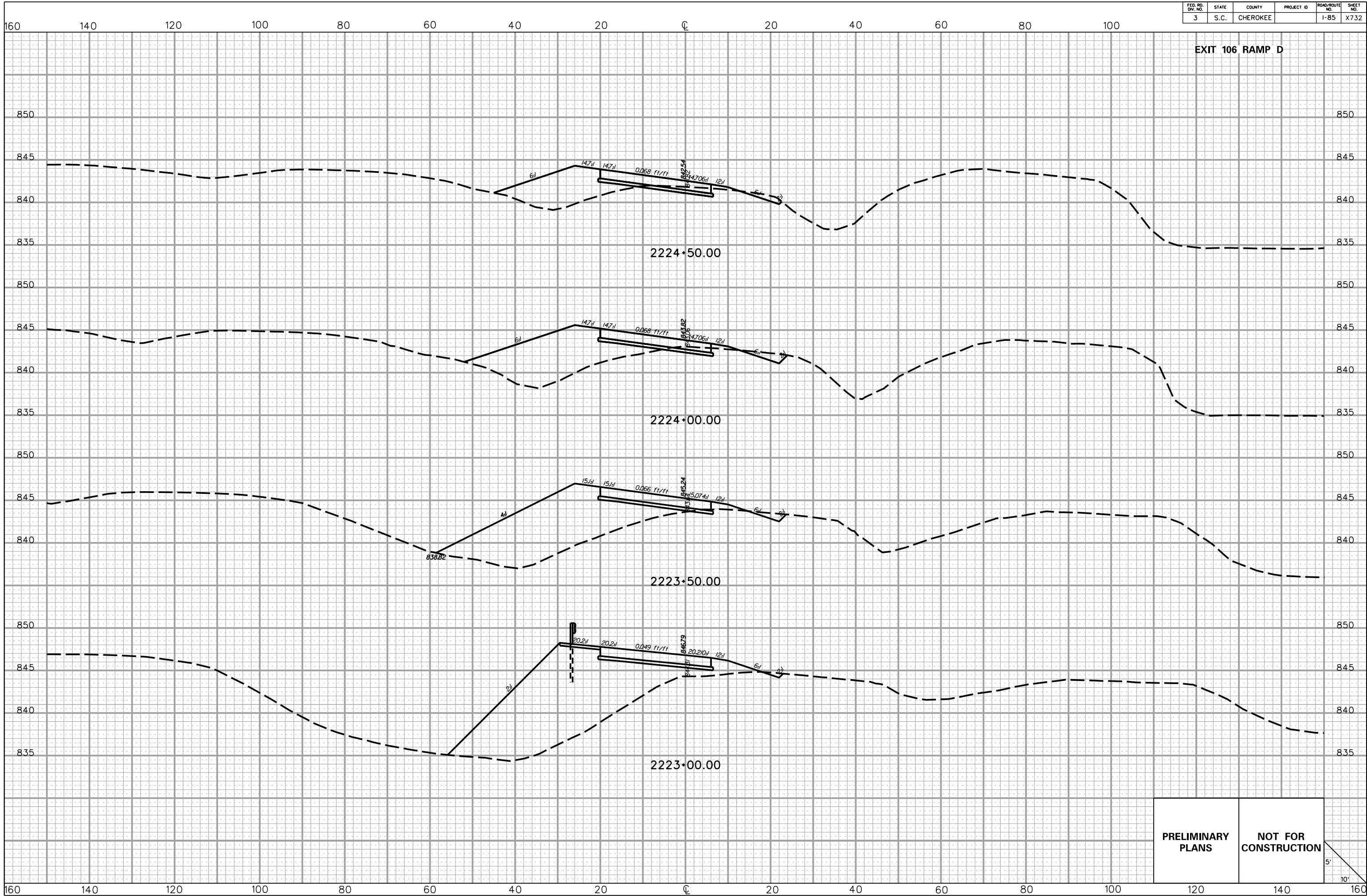
EXIT 106 RAMP D



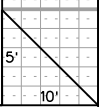
PRELIMINARY PLANS **NOT FOR CONSTRUCTION**

5'
10'

EXIT 106 RAMP D

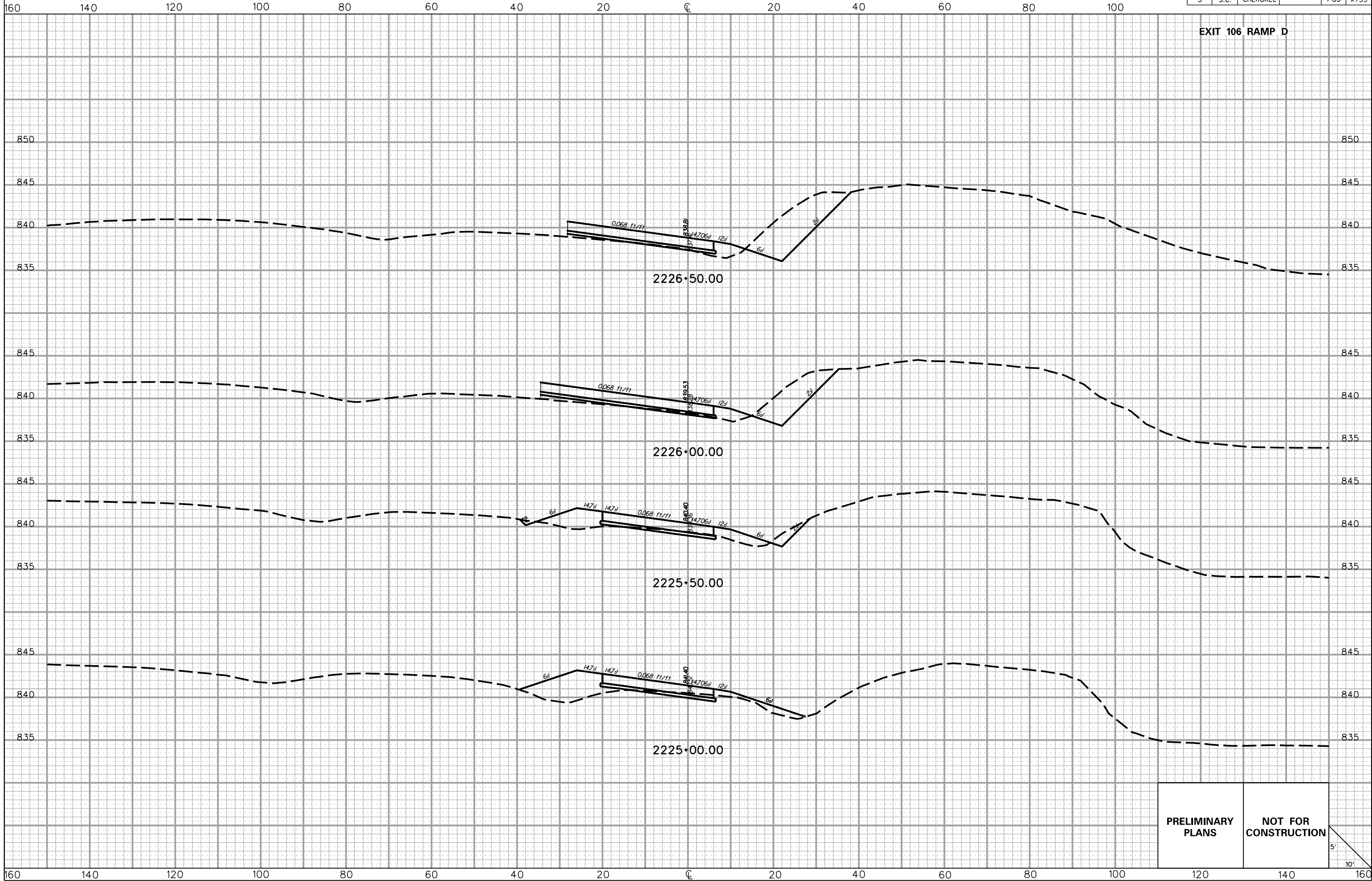


PRELIMINARY PLANS **NOT FOR CONSTRUCTION**



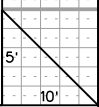
5/22/2017
L:\256026_185_Cherokee_County\X-Sect\FX\Exit 106\106RPD_Fx.dgn

FED. RD. DIV. NO.	STATE	COUNTY	PROJECT ID	ROAD/ROUTE NO.	SHEET NO.
3	S.C.	CHEROKEE		I-85	X733



**PRELIMINARY
PLANS**

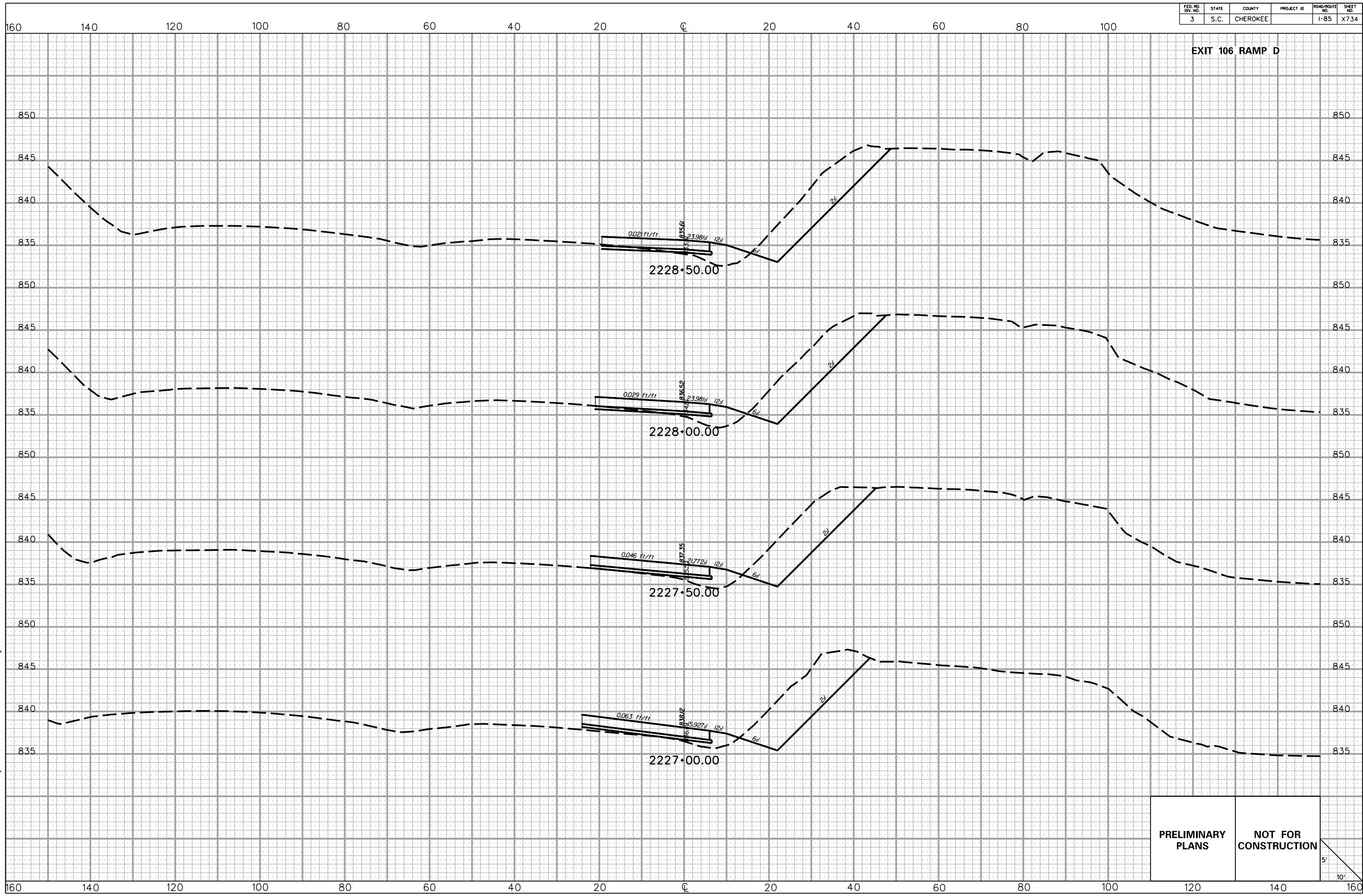
**NOT FOR
CONSTRUCTION**



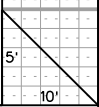
5/22/2017
L:\256026_185_Cherokee_County\X-Sect\FX\Exit 106\106RPD_Fx.dgn

FED. RD. DIV. NO.	STATE	COUNTY	PROJECT ID	ROAD/ROUTE NO.	SHEET NO.
3	S.C.	CHEROKEE		I-85	X734

EXIT 106 RAMP D



PRELIMINARY PLANS **NOT FOR CONSTRUCTION**

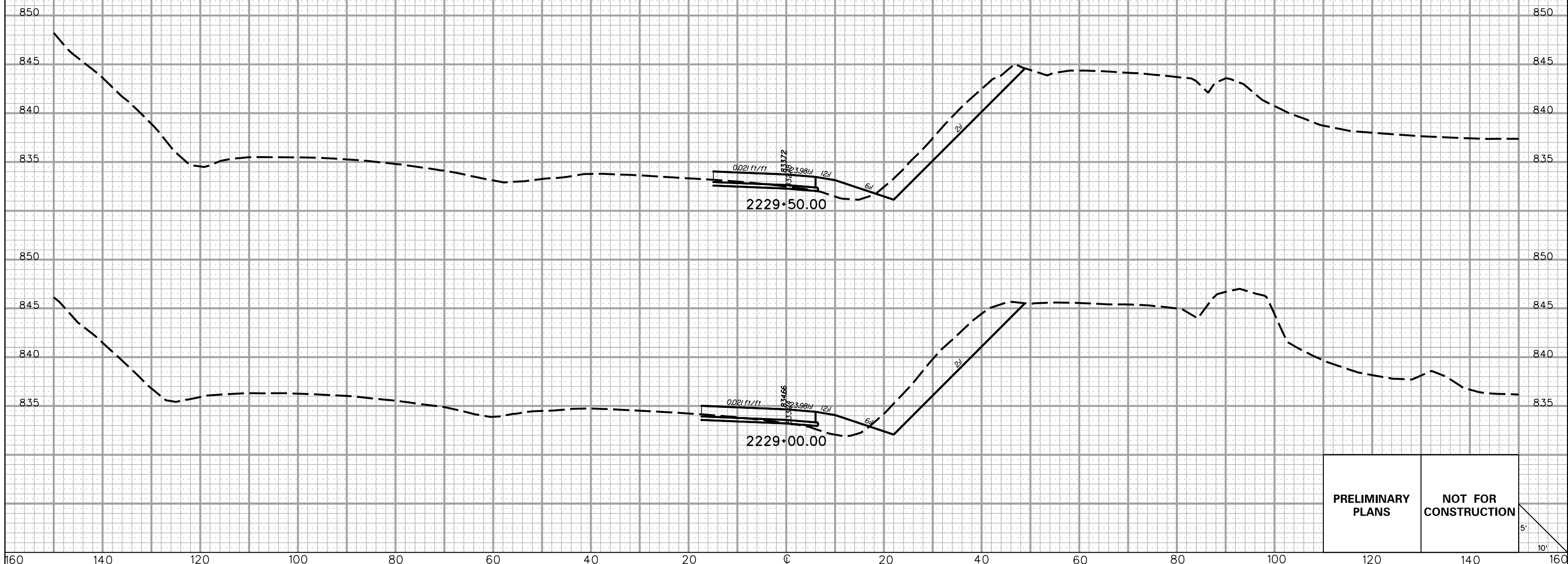


5/22/2017 L:\256026_185_Cherokee_County\X-Sect\FX\Exit 106\106RPD_Fx.dgn

FED. RD. DIV. NO.	STATE	COUNTY	PROJECT ID	ROAD/ROUTE NO.	SHEET NO.
3	S.C.	CHEROKEE		I-85	X735

160 140 120 100 80 60 40 20 0 20 40 60 80 100

EXIT 106 RAMP D



5/22/2017 L:\256026_185_Cherokee_County\X-Sect\FX\Exit 106\106RPD_F.x.dgn

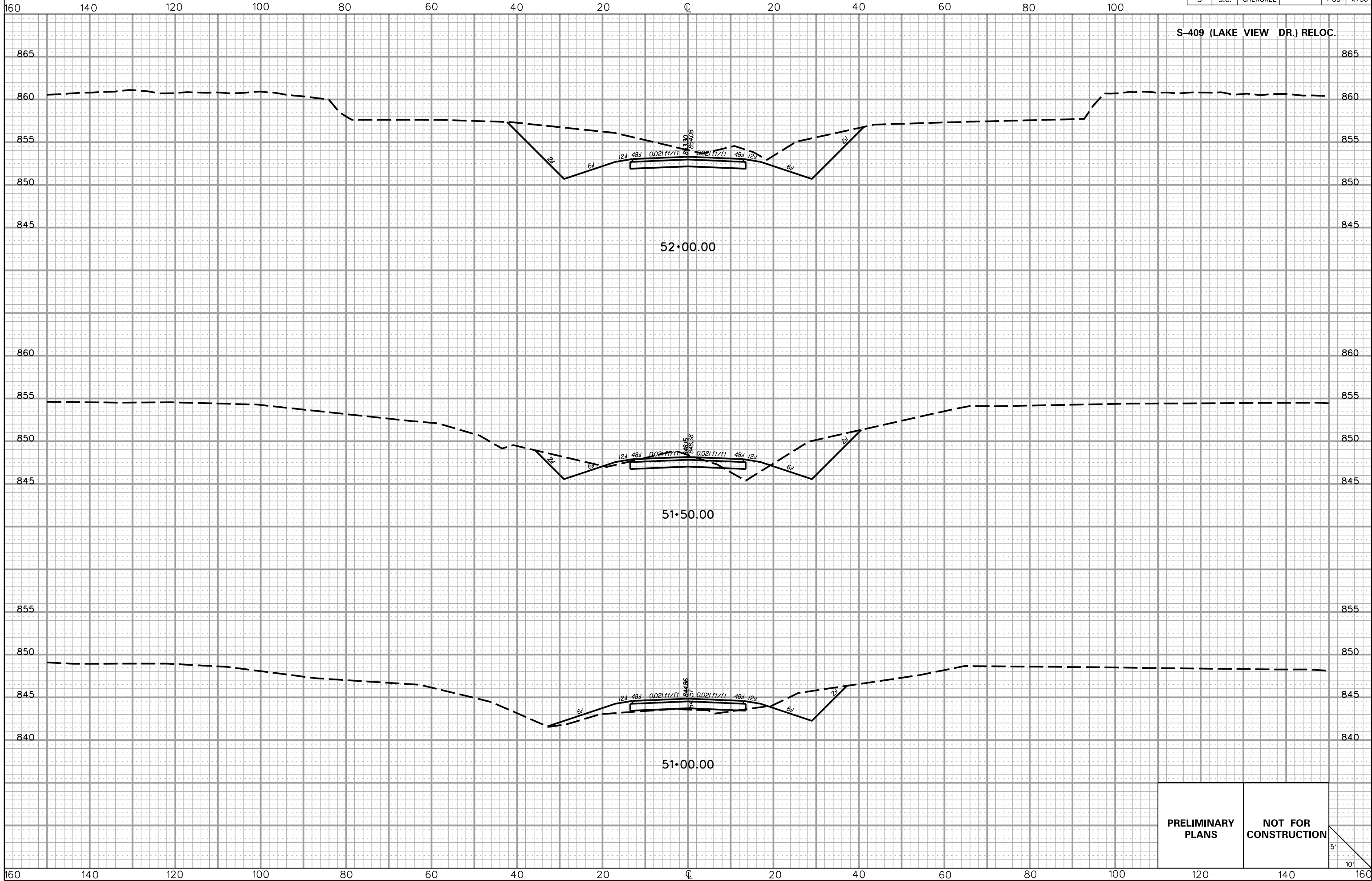
PRELIMINARY PLANS **NOT FOR CONSTRUCTION**

5'
10'

160 140 120 100 80 60 40 20 0 20 40 60 80 100 120 140 160

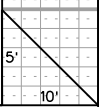
FED. RD. DIV. NO.	STATE	COUNTY	PROJECT ID	ROAD/ROUTE NO.	SHEET NO.
3	S.C.	CHEROKEE		I-85	X736

S-409 (LAKE VIEW DR.) RELOC.



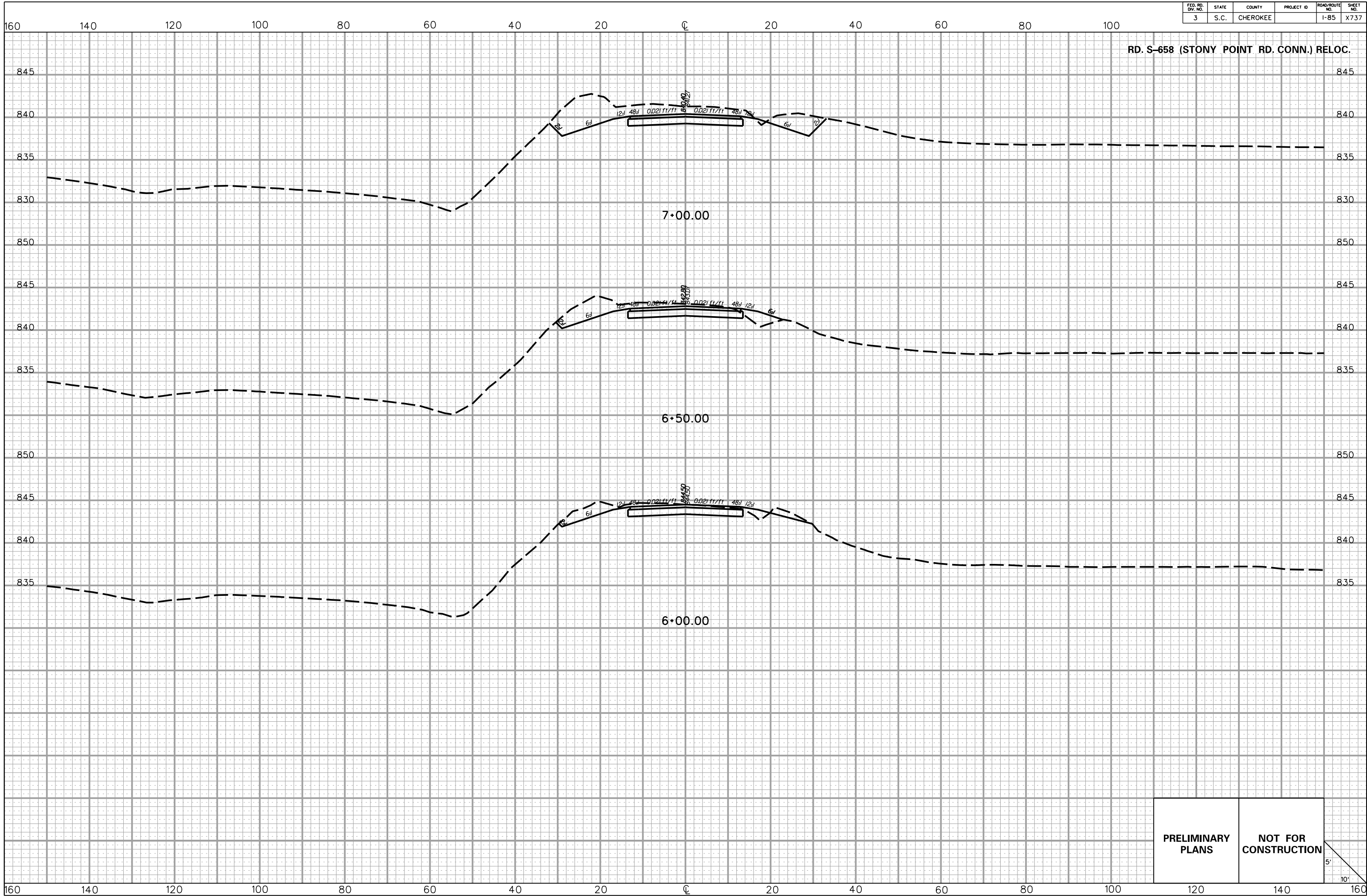
5/22/2017 L:\256026_185_Cherokee_County\X-Sect\FX\Exit 106\5409REL_FX.dgn

PRELIMINARY PLANS **NOT FOR CONSTRUCTION**



FED. RD. DIV. NO.	STATE	COUNTY	PROJECT ID	ROAD/ROUTE NO.	SHEET NO.
3	S.C.	CHEROKEE		I-85	X737

RD. S-658 (STONY POINT RD. CONN.) RELOC.



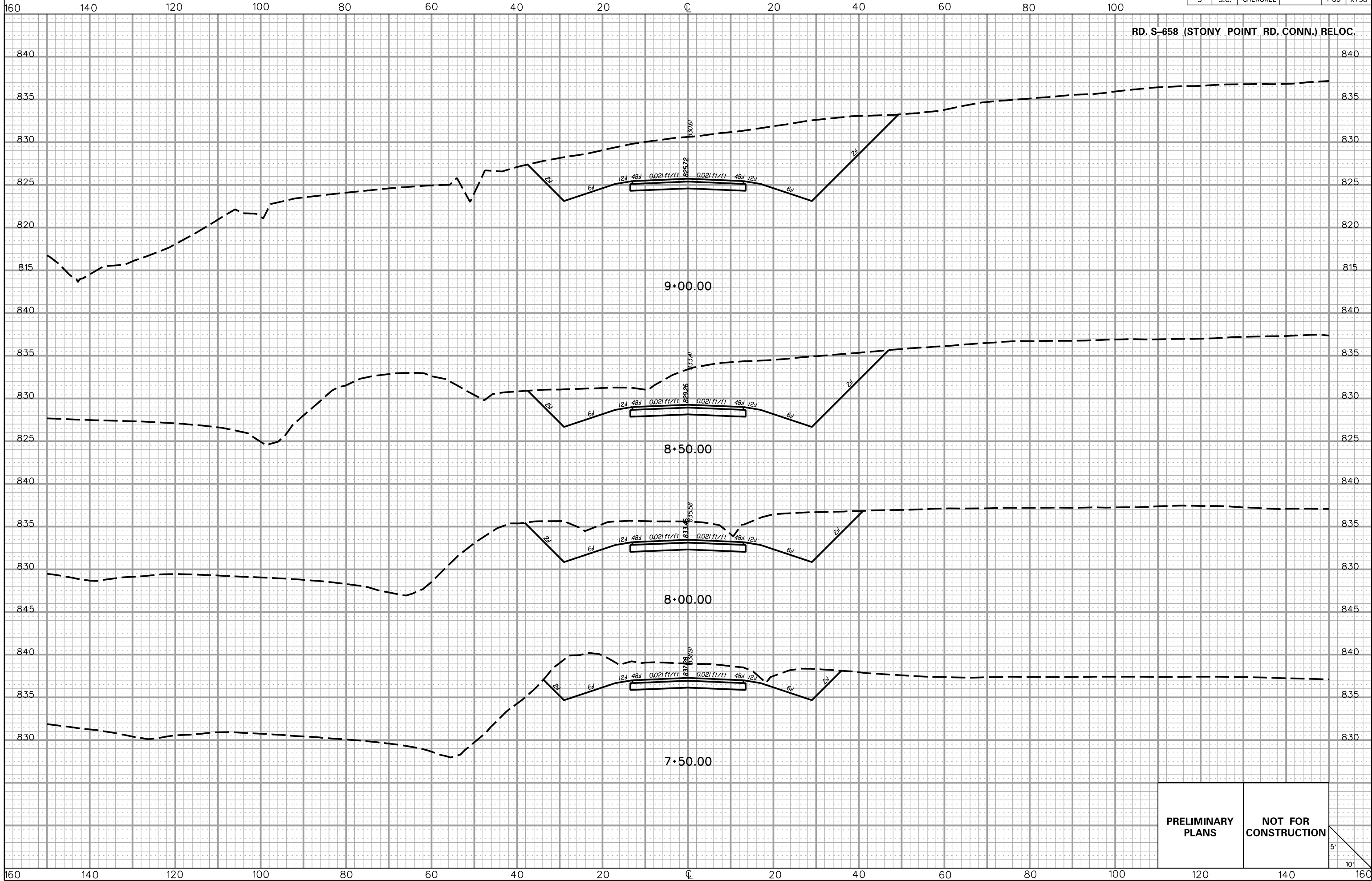
5/22/2017 L:\256026_185_Cherokee_County\X-Sect\FX\Exit 106\5658CONNREL_FX.dgn

PRELIMINARY PLANS	NOT FOR CONSTRUCTION
------------------------------	---------------------------------

5'
10'

FED. RD. DIV. NO.	STATE	COUNTY	PROJECT ID	ROAD/ROUTE NO.	SHEET NO.
3	S.C.	CHEROKEE		I-85	X738

RD. S-658 (STONY POINT RD. CONN.) RELOC.



5/22/2017 L:\256026_185_Cherokee_County\X-Sect\FX\Exit 106\5658CONNREL_Fx.dgn

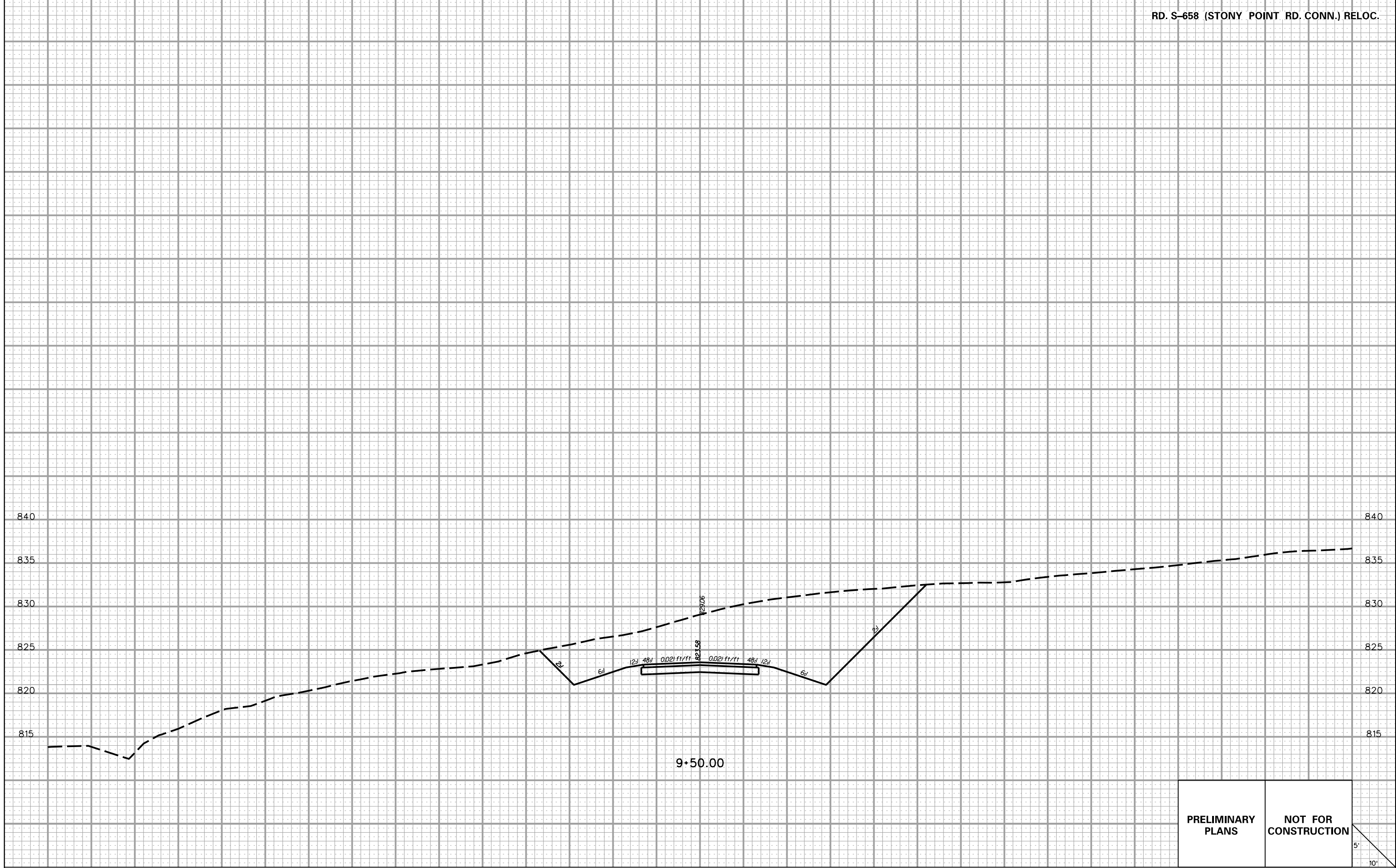
PRELIMINARY PLANS	NOT FOR CONSTRUCTION
------------------------------	---------------------------------

5'
10'

FED. RD. DIV. NO.	STATE	COUNTY	PROJECT ID	ROAD/ROUTE NO.	SHEET NO.
3	S.C.	CHEROKEE		I-85	X739

160 140 120 100 80 60 40 20 0 20 40 60 80 100

RD. S-658 (STONY POINT RD. CONN.) RELOC.



5/22/2017
L:\256026_185_Cherokee_County_X-Sect\FX\Exit 106\5658CONNREL_FX.dgn

PRELIMINARY PLANS	NOT FOR CONSTRUCTION
------------------------------	---------------------------------

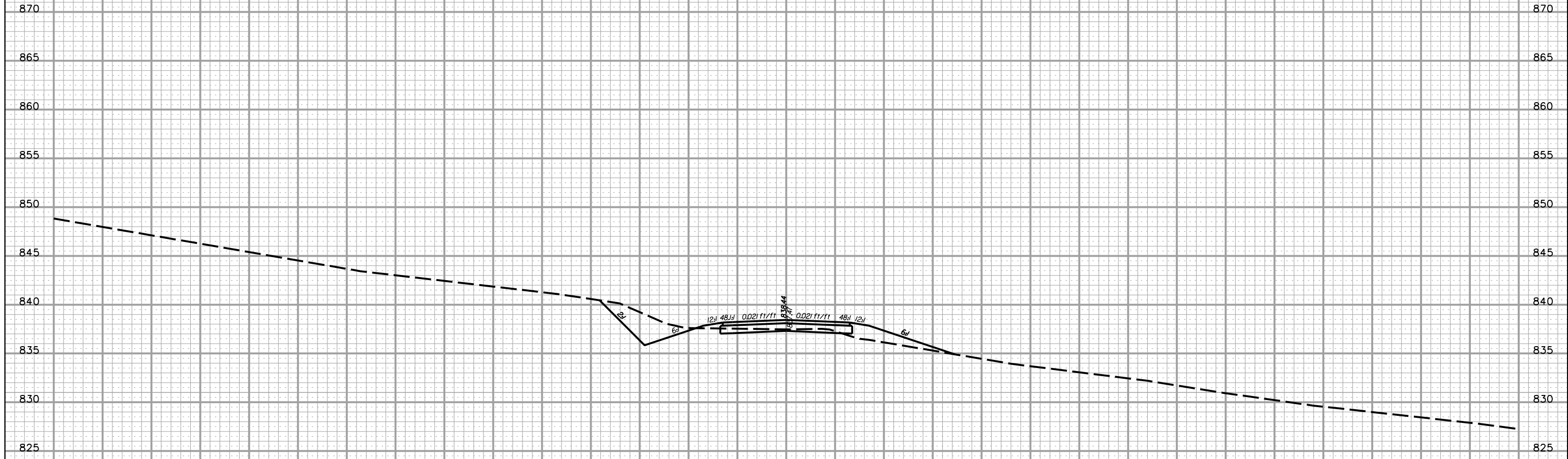
5'
10'

160 140 120 100 80 60 40 20 0 20 40 60 80 100 120 140 160

FED. RD. DIV. NO.	STATE	COUNTY	PROJECT ID	ROAD/ROUTE NO.	SHEET NO.
3	S.C.	CHEROKEE		I-85	X740

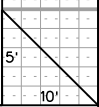
160 140 120 100 80 60 40 20 0 20 40 60 80 100

RD. S-658 (STONY POINT RD.) RELOC.



61+00.00

PRELIMINARY PLANS NOT FOR CONSTRUCTION



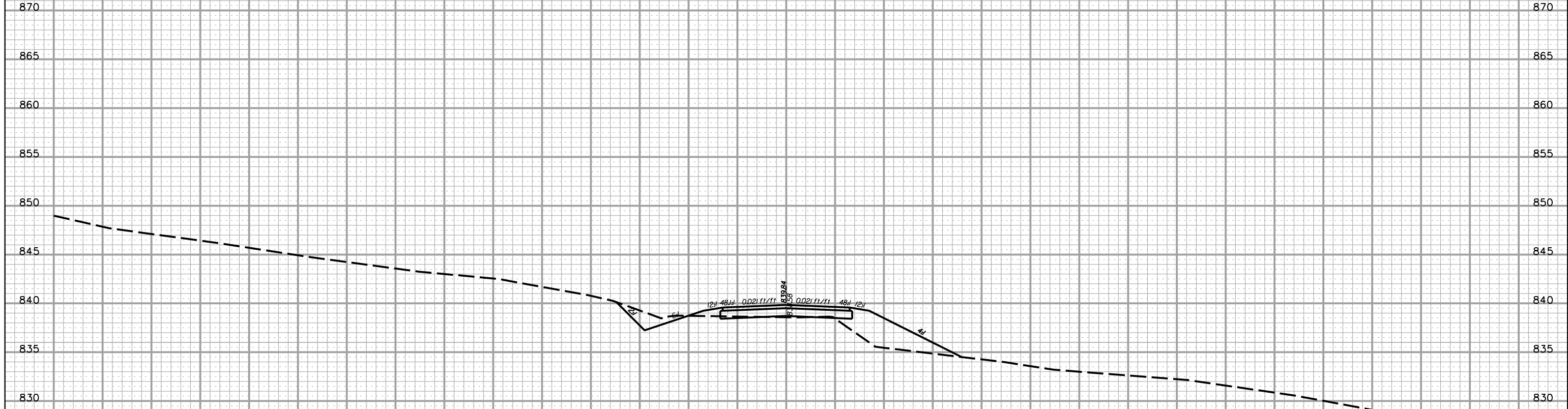
5/22/2017 L:\256026_185_Cherokee_County\X-Sect\FX\Exit 106\5658REL_FX.dgn

160 140 120 100 80 60 40 20 0 20 40 60 80 100 120 140 160

FED. RD. DIV. NO.	STATE	COUNTY	PROJECT ID	ROAD/ROUTE NO.	SHEET NO.
3	S.C.	CHEROKEE		I-85	X741

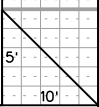
160 140 120 100 80 60 40 20 0 20 40 60 80 100

RD. S-658 (STONY POINT RD.) RELOC.



61+50.00

PRELIMINARY PLANS NOT FOR CONSTRUCTION



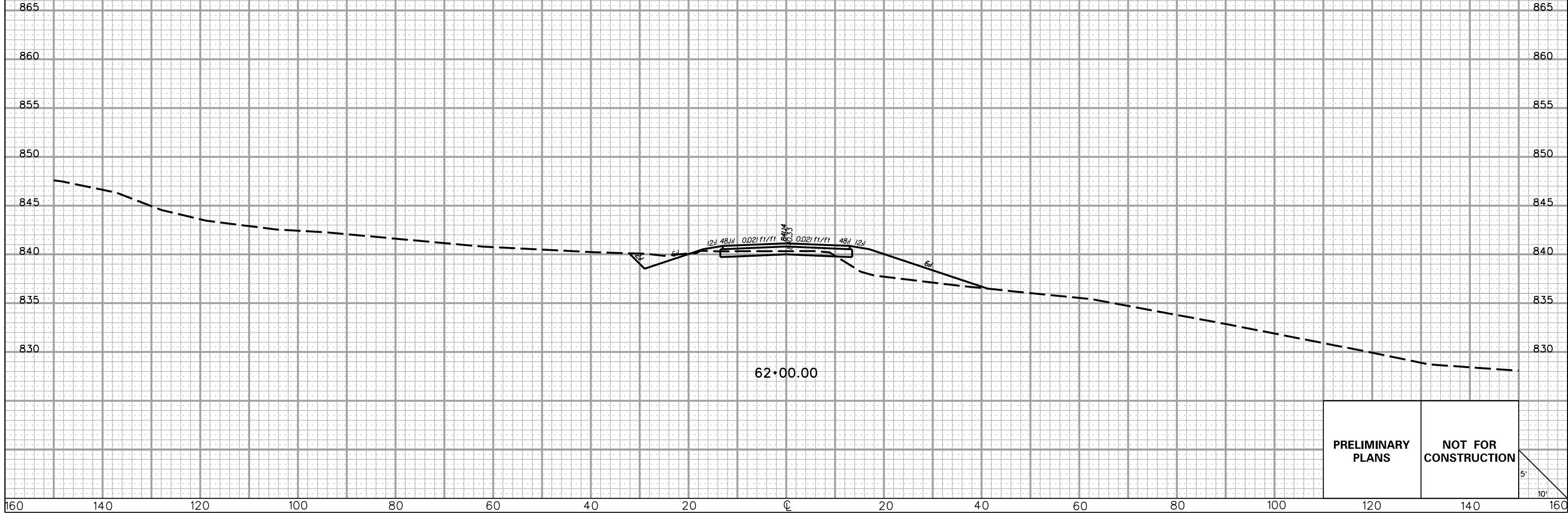
5/22/2017 L:\256026_185_Cherokee_County\X-Sect\FX\Exit 106\5658REL_FX.dgn

160 140 120 100 80 60 40 20 0 20 40 60 80 100 120 140 160

FED. RD. DIV. NO.	STATE	COUNTY	PROJECT ID	ROAD/ROUTE NO.	SHEET NO.
3	S.C.	CHEROKEE		I-85	X742

160 140 120 100 80 60 40 20 0 20 40 60 80 100

RD. S-658 (STONY POINT RD.) RELOC.



PRELIMINARY PLANS

NOT FOR CONSTRUCTION



5/22/2017 L:\256026_185_Cherokee_County\X-Sect\FX\Exit 106\5658REL_FX.dgn

160 140 120 100 80 60 40 20 0 20 40 60 80 100 120 140 160

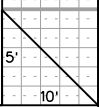
FED. RD. DIV. NO.	STATE	COUNTY	PROJECT ID	ROAD/ROUTE NO.	SHEET NO.
3	S.C.	CHEROKEE		I-85	X743

160 140 120 100 80 60 40 20 0 20 40 60 80 100

RD. S-658 (STONY POINT RD.) RELOC.



PRELIMINARY PLANS NOT FOR CONSTRUCTION



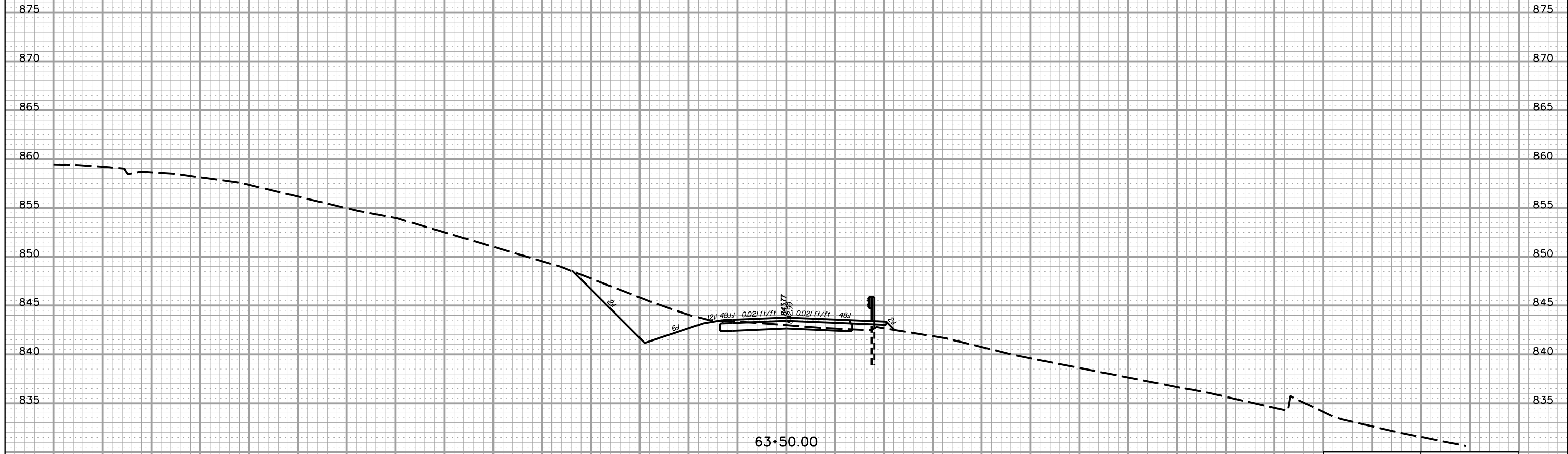
5/22/2017 L:\256026_185_Cherokee_County\X-Sect\FX\Exit 106\5658REL_FX.dgn

160 140 120 100 80 60 40 20 0 20 40 60 80 100 120 140 160

FED. RD. DIV. NO.	STATE	COUNTY	PROJECT ID	ROAD/ROUTE NO.	SHEET NO.
3	S.C.	CHEROKEE		I-85	X745

160 140 120 100 80 60 40 20 0 20 40 60 80 100

RD. S-658 (STONY POINT RD.) RELOC.



PRELIMINARY PLANS NOT FOR CONSTRUCTION



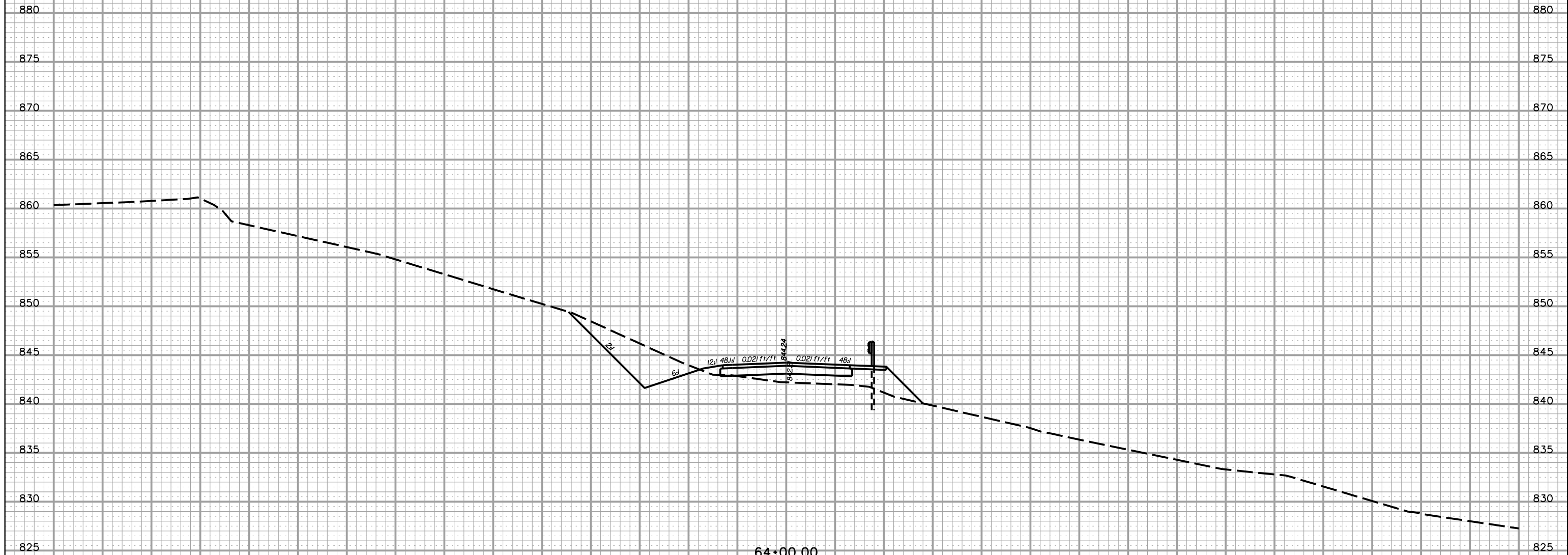
5/22/2017 L:\256026_185_Cherokee_County\X-Sect\FX\Exit 106\5658REL_FX.dgn

160 140 120 100 80 60 40 20 0 20 40 60 80 100 120 140 160

FED. RD. DIV. NO.	STATE	COUNTY	PROJECT ID	ROAD/ROUTE NO.	SHEET NO.
3	S.C.	CHEROKEE		I-85	X746

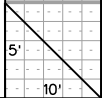
160 140 120 100 80 60 40 20 0 20 40 60 80 100

RD. S-658 (STONY POINT RD.) RELOC.



5/22/2017 L:\256026_185_Cherokee_County\X-Sect\FX\Exit 106\5658REL_FX.dgn

PRELIMINARY PLANS **NOT FOR CONSTRUCTION**

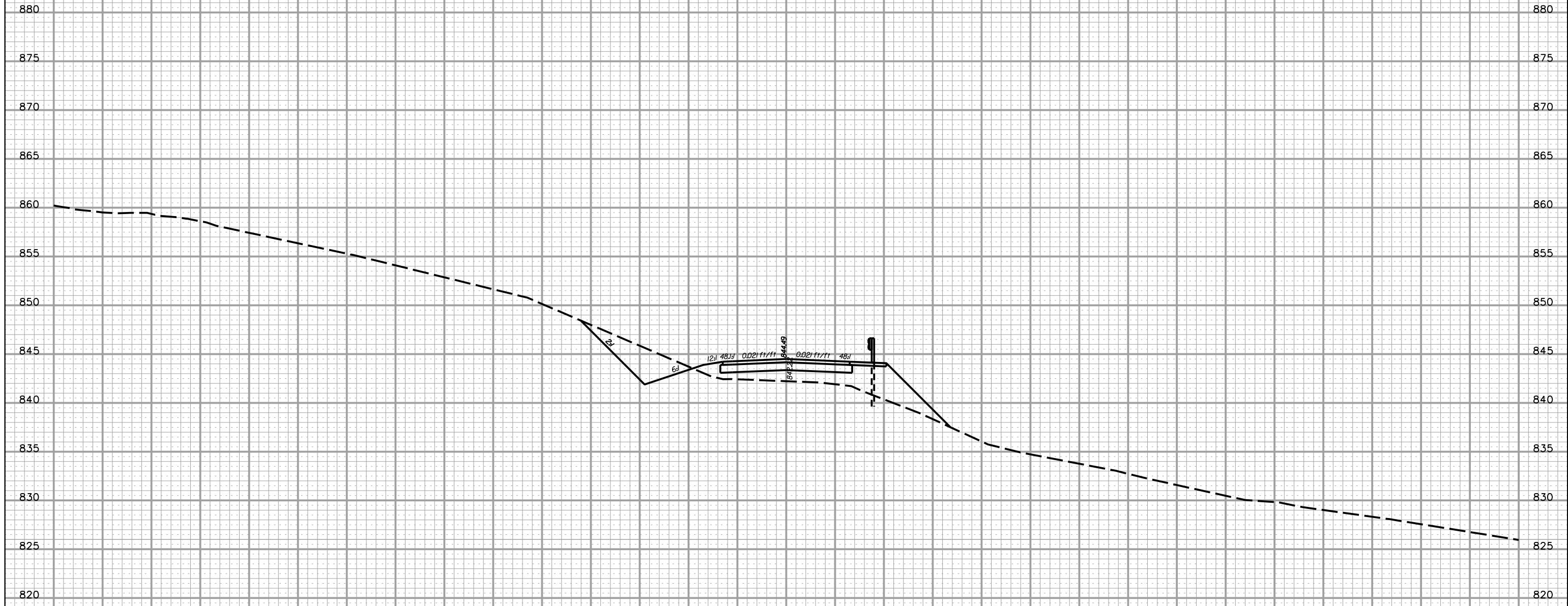


160 140 120 100 80 60 40 20 0 20 40 60 80 100 120 140 160

FED. RD. DIV. NO.	STATE	COUNTY	PROJECT ID	ROAD/ROUTE NO.	SHEET NO.
3	S.C.	CHEROKEE		I-85	X747

160 140 120 100 80 60 40 20 0 20 40 60 80 100

RD. S-658 (STONY POINT RD.) RELOC.



PRELIMINARY PLANS **NOT FOR CONSTRUCTION**

5'
10'

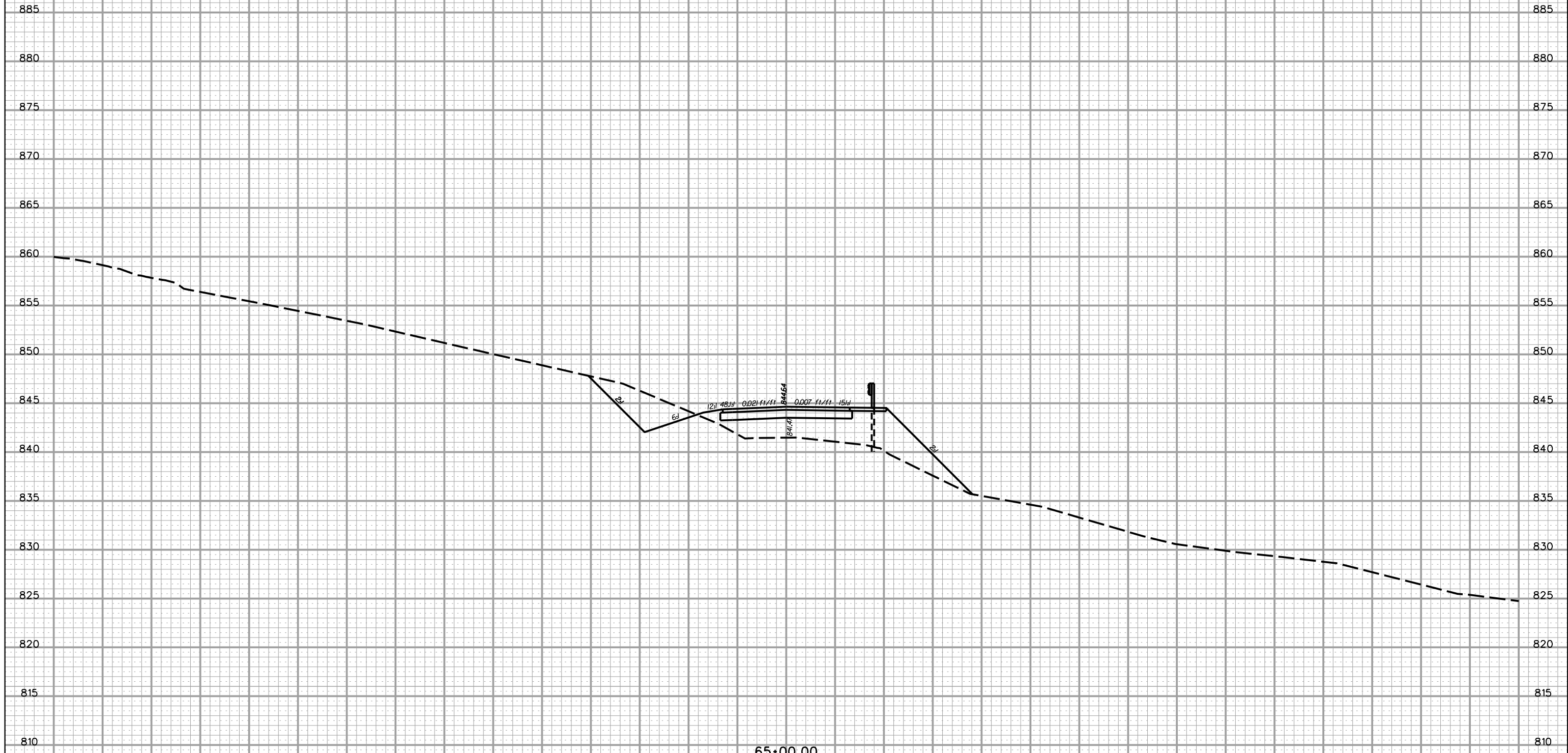
5/22/2017
L:\256026_185_Cherokee_County\X-Sect\FX\Exit 106\5658REL_FX.dgn

160 140 120 100 80 60 40 20 0 20 40 60 80 100 120 140 160

FED. RD. DIV. NO.	STATE	COUNTY	PROJECT ID	ROAD/ROUTE NO.	SHEET NO.
3	S.C.	CHEROKEE		I-85	X748

160 140 120 100 80 60 40 20 0 20 40 60 80 100

RD. S-658 (STONY POINT RD.) RELOC.



65+00.00

PRELIMINARY PLANS	NOT FOR CONSTRUCTION
------------------------------	---------------------------------

5'
10'

5/22/2017 L:\256026_185_Cherokee_County\X-Sect\FX\Exit 106\5658REL_FX.dgn

160 140 120 100 80 60 40 20 0 20 40 60 80 100 120 140 160

FED. RD. DIV. NO.	STATE	COUNTY	PROJECT ID	ROAD/ROUTE NO.	SHEET NO.
3	S.C.	CHEROKEE		I-85	X749

160 140 120 100 80 60 40 20 0 20 40 60 80 100

RD. S-658 (STONY POINT RD.) RELOC.



65+50.00

PRELIMINARY PLANS	NOT FOR CONSTRUCTION
------------------------------	---------------------------------

5'
10'

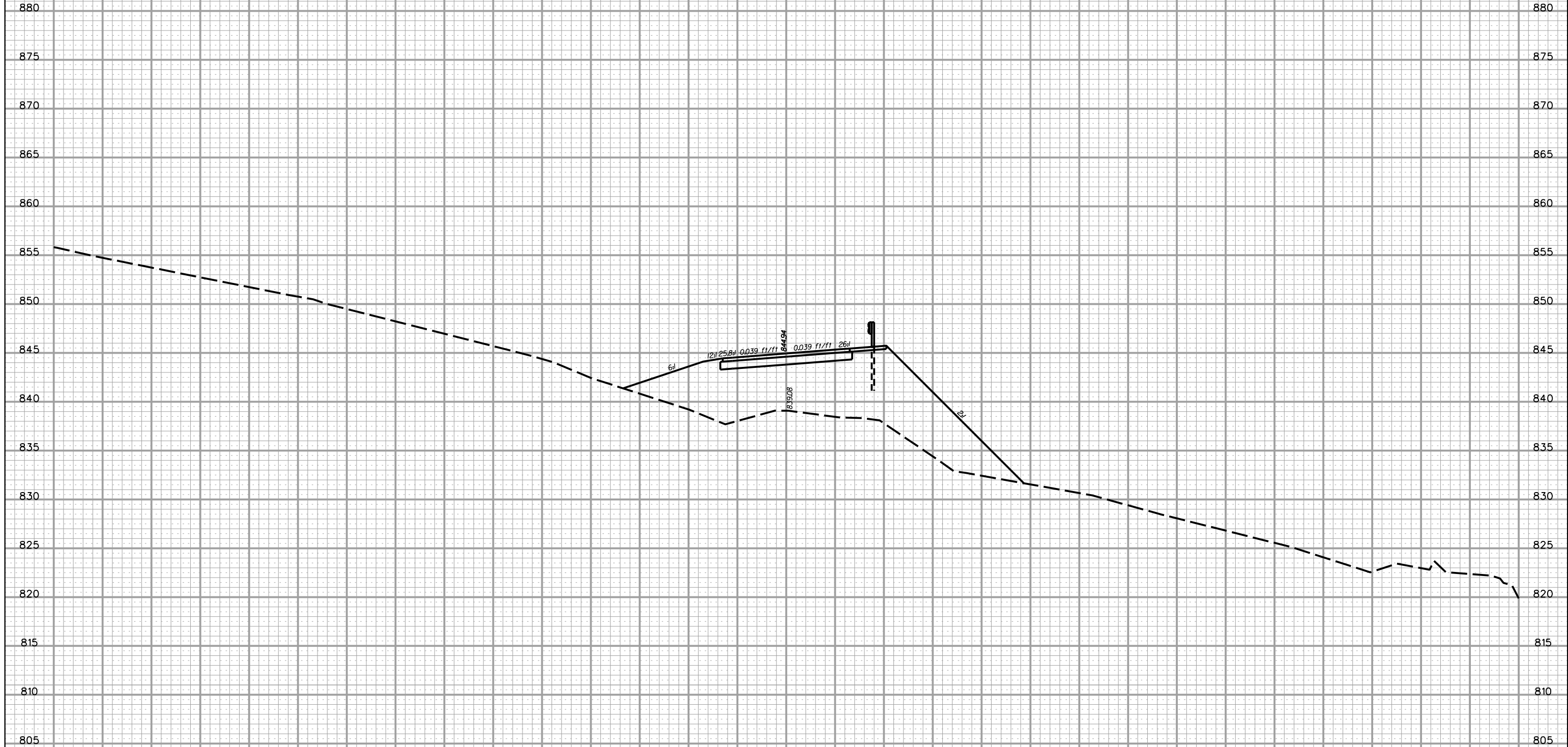
5/22/2017 L:\256026_185_Cherokee_County\X-Sect\FX\Exit 106\5658REL_FX.dgn

160 140 120 100 80 60 40 20 0 20 40 60 80 100 120 140 160

FED. RD. DIV. NO.	STATE	COUNTY	PROJECT ID	ROAD/ROUTE NO.	SHEET NO.
3	S.C.	CHEROKEE		I-85	X750

160 140 120 100 80 60 40 20 0 20 40 60 80 100

RD. S-658 (STONY POINT RD.) RELOC.



66+00.00

PRELIMINARY PLANS	NOT FOR CONSTRUCTION
------------------------------	---------------------------------

5'
10'

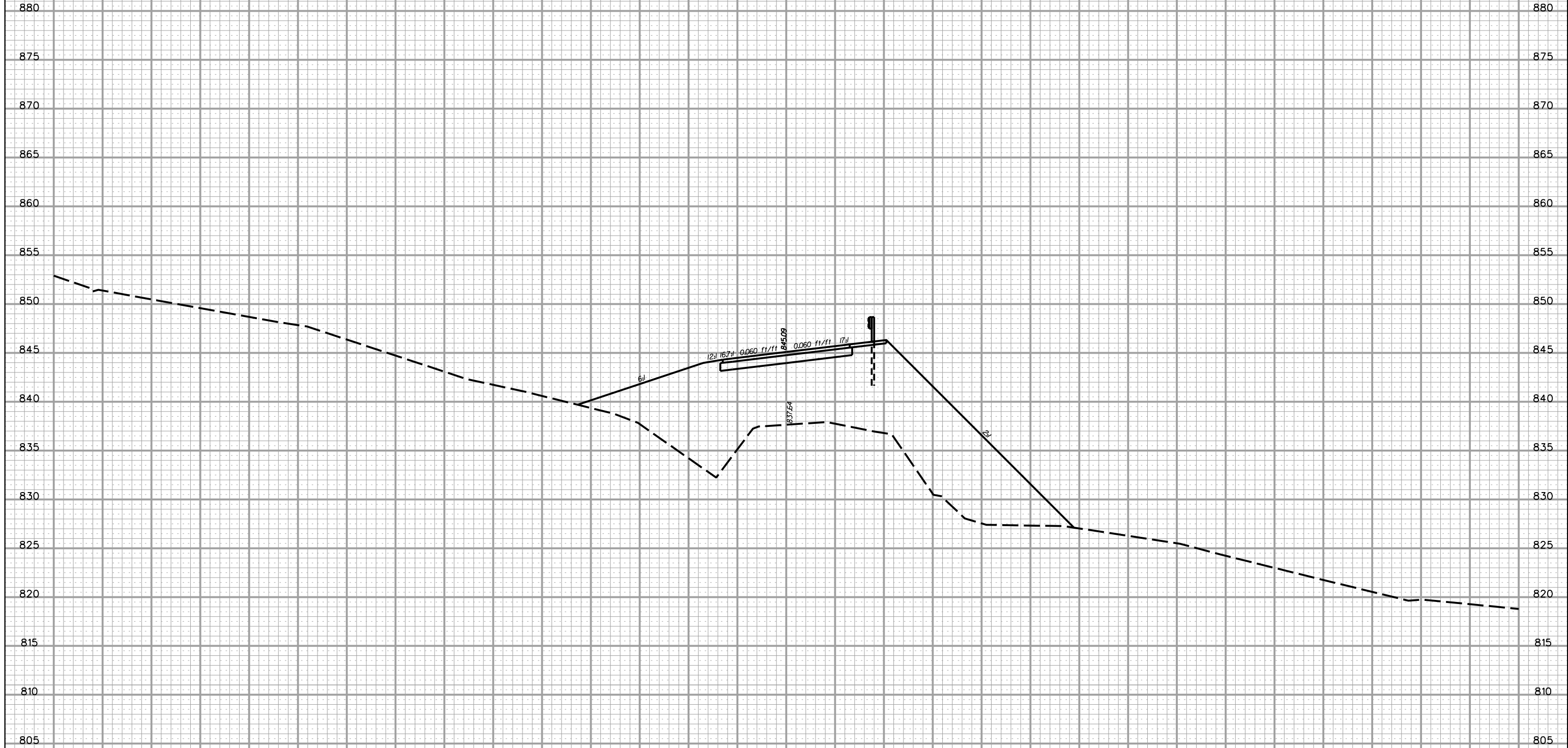
5/22/2017 L:\256026_185_Cherokee_County\X-Sect\FX\Exit 106\5658REL_FX.dgn

160 140 120 100 80 60 40 20 0 20 40 60 80 100 120 140 160

FED. RD. DIV. NO.	STATE	COUNTY	PROJECT ID	ROAD/ROUTE NO.	SHEET NO.
3	S.C.	CHEROKEE		I-85	X751

160 140 120 100 80 60 40 20 0 20 40 60 80 100

RD. S-658 (STONY POINT RD.) RELOC.



PRELIMINARY PLANS

NOT FOR CONSTRUCTION



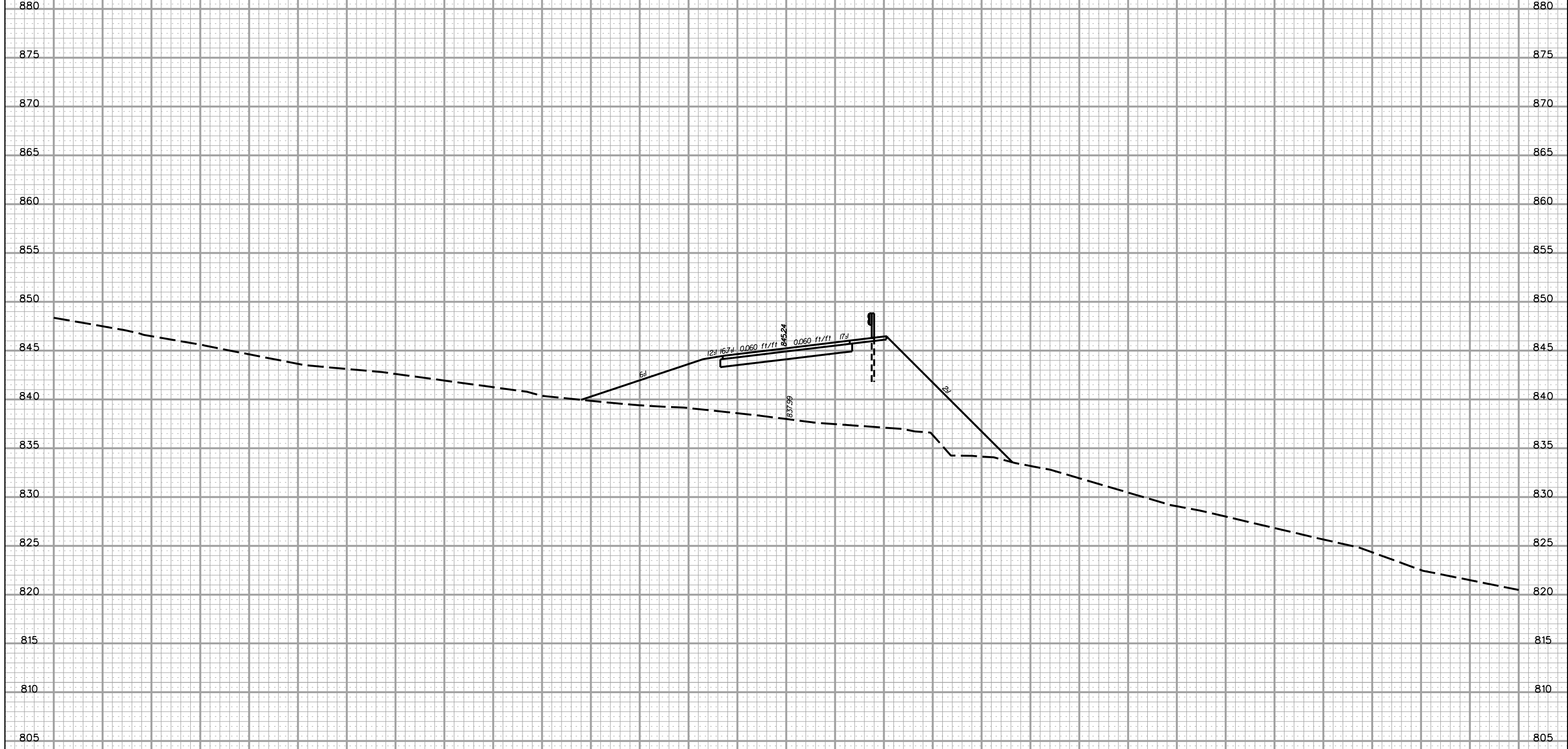
5/22/2017 L:\256026_185_Cherokee_County\X-Sect\FX\Exit 106\5658REL_FX.dgn

160 140 120 100 80 60 40 20 0 20 40 60 80 100 120 140 160

FED. RD. DIV. NO.	STATE	COUNTY	PROJECT ID	ROAD/ROUTE NO.	SHEET NO.
3	S.C.	CHEROKEE		I-85	X752

160 140 120 100 80 60 40 20 0 20 40 60 80 100

RD. S-658 (STONY POINT RD.) RELOC.



67+00.00

PRELIMINARY PLANS	NOT FOR CONSTRUCTION
------------------------------	---------------------------------

5'
10'

5/22/2017 L:\256026_185_Cherokee_County\X-Sect\FX\Exit 106\5658REL_FX.dgn

160 140 120 100 80 60 40 20 0 20 40 60 80 100 120 140 160

FED. RD. DIV. NO.	STATE	COUNTY	PROJECT ID	ROAD/ROUTE NO.	SHEET NO.
3	S.C.	CHEROKEE		I-85	X753

160 140 120 100 80 60 40 20 0 20 40 60 80 100

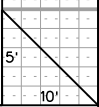
RD. S-658 (STONY POINT RD.) RELOC.



67+50.00

**PRELIMINARY
PLANS**

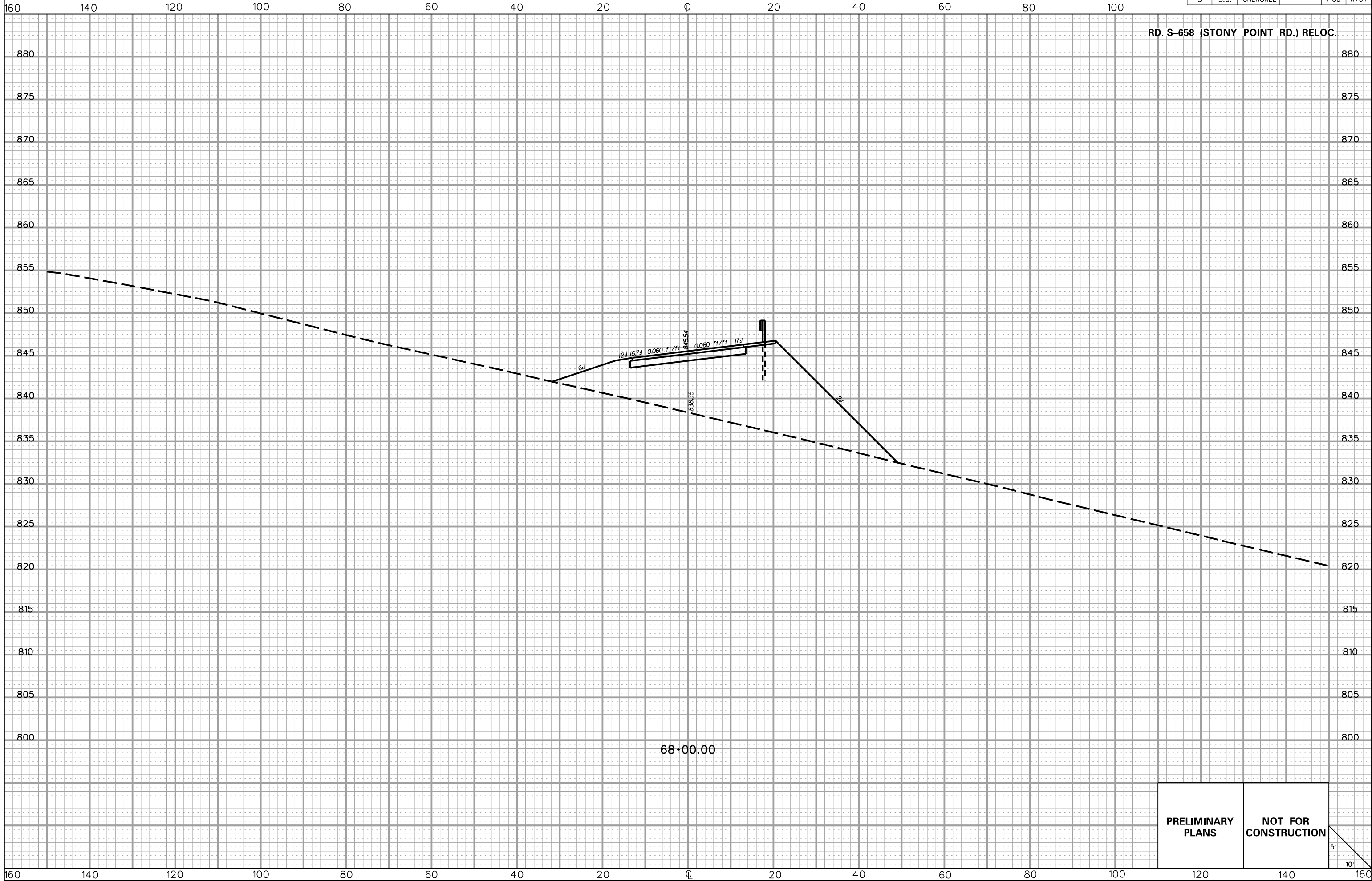
**NOT FOR
CONSTRUCTION**



5/22/2017
L:\256026_185_Cherokee_County\X-Sect\FX\Exit 106\5658REL_FX.dgn

160 140 120 100 80 60 40 20 0 20 40 60 80 100 120 140 160

FED. RD. DIV. NO.	STATE	COUNTY	PROJECT ID	ROAD/ROUTE NO.	SHEET NO.
3	S.C.	CHEROKEE		I-85	X754



RD S-658 (STONY POINT RD.) RELOC.

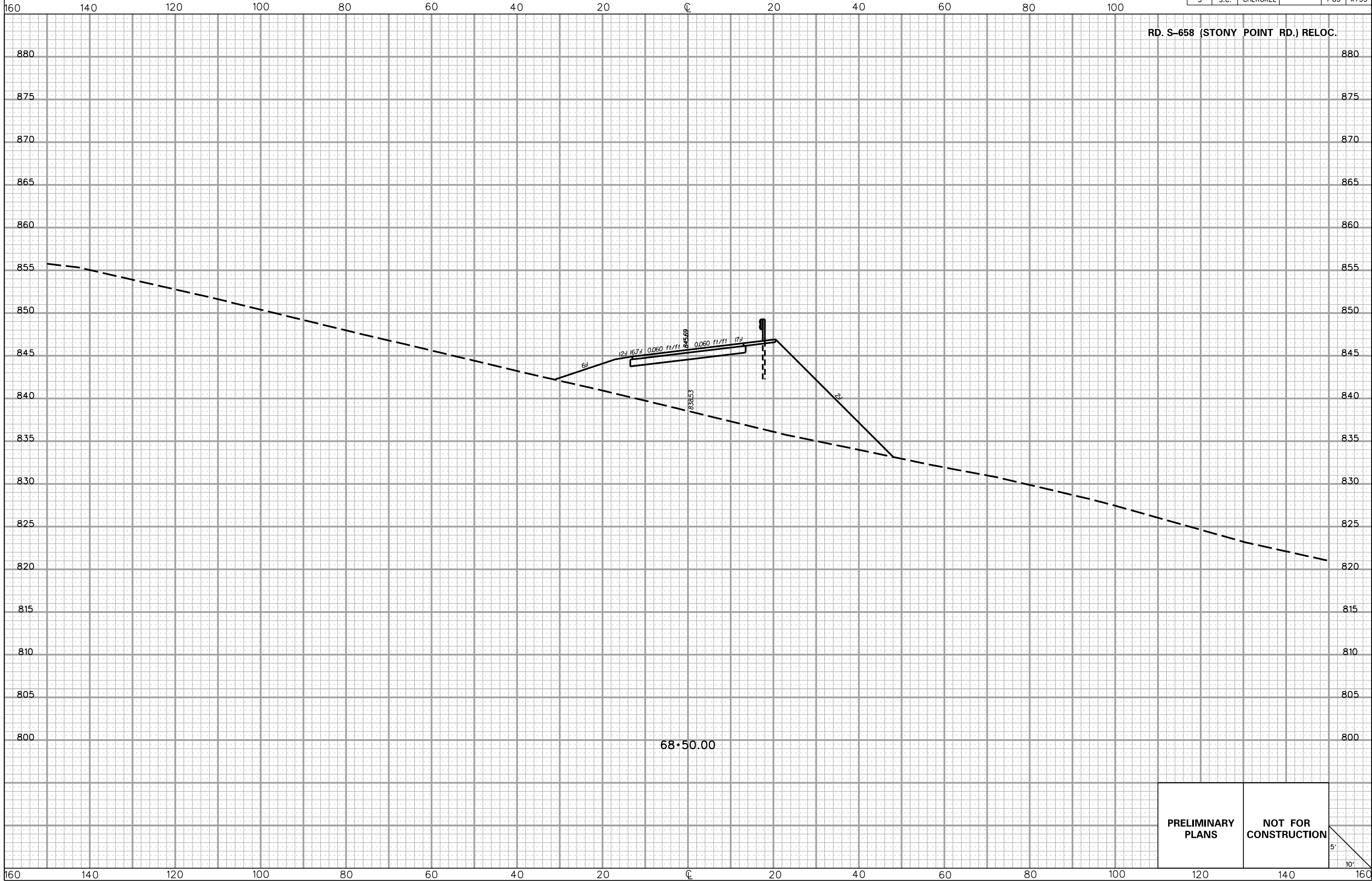
PRELIMINARY
PLANS

NOT FOR
CONSTRUCTION

5'
10'

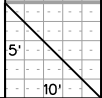
5/22/2017 L:\256026_185_Cherokee_County\X-Sect\FX\Exit 106\5658REL_FX.dgn

FED. RD. DIV. NO.	STATE	COUNTY	PROJECT ID	ROAD/ROUTE NO.	SHEET NO.
3	S.C.	CHEROKEE		I-85	X755



**PRELIMINARY
PLANS**

**NOT FOR
CONSTRUCTION**

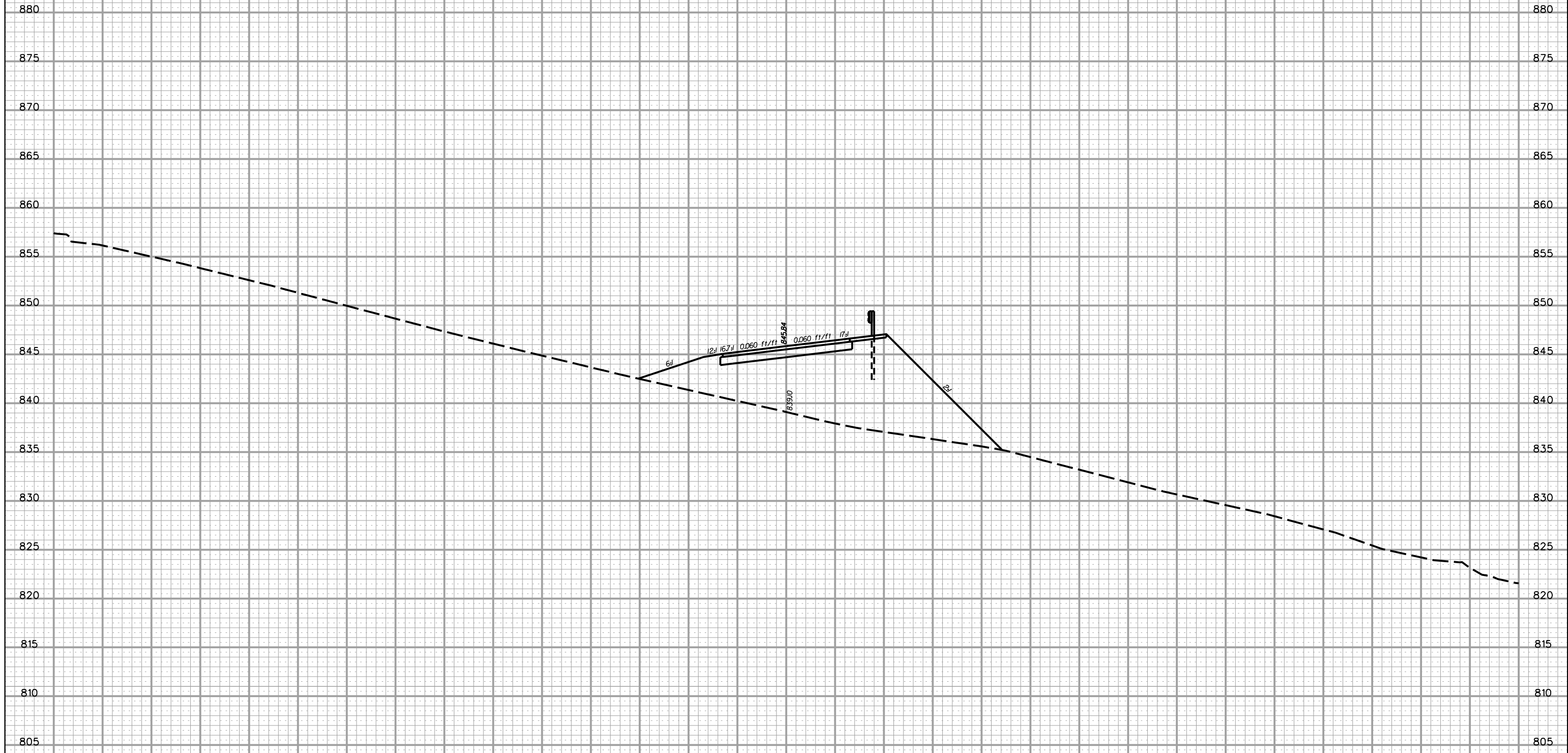


5/22/2017 L:\256026_185_Cherokee_County\X-Sect\FX\Exit 106\5658REL_FX.dgn

FED. RD. DIV. NO.	STATE	COUNTY	PROJECT ID	ROAD/ROUTE NO.	SHEET NO.
3	S.C.	CHEROKEE		I-85	X756

160 140 120 100 80 60 40 20 0 20 40 60 80 100

RD. S-658 (STONY POINT RD.) RELOC.



69+00.00

PRELIMINARY PLANS	NOT FOR CONSTRUCTION
------------------------------	---------------------------------

5'
10'

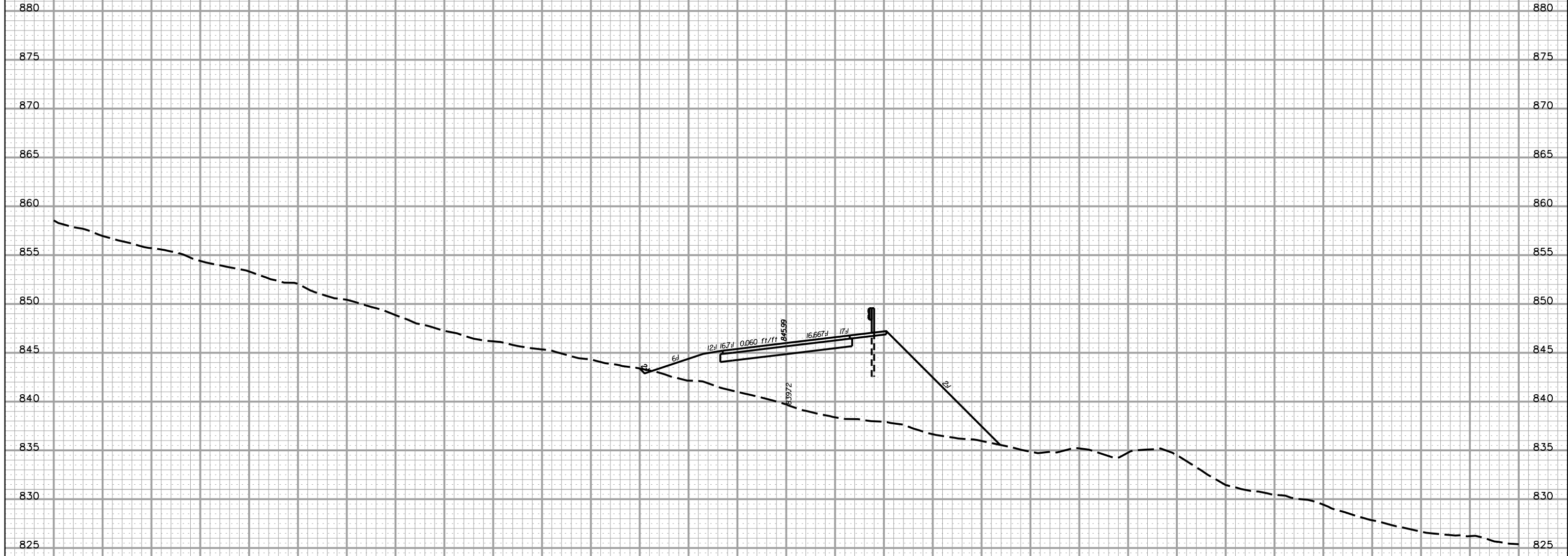
5/22/2017 L:\256026_185_Cherokee_County\X-Sect\FX\Exit 106\5658REL_FX.dgn

160 140 120 100 80 60 40 20 0 20 40 60 80 100 120 140 160

FED. RD. DIV. NO.	STATE	COUNTY	PROJECT ID	ROAD/ROUTE NO.	SHEET NO.
3	S.C.	CHEROKEE		I-85	X757

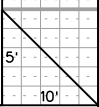
160 140 120 100 80 60 40 20 0 20 40 60 80 100

RD. S-658 (STONY POINT RD.) RELOC.



69+50.00

PRELIMINARY PLANS	NOT FOR CONSTRUCTION
------------------------------	---------------------------------



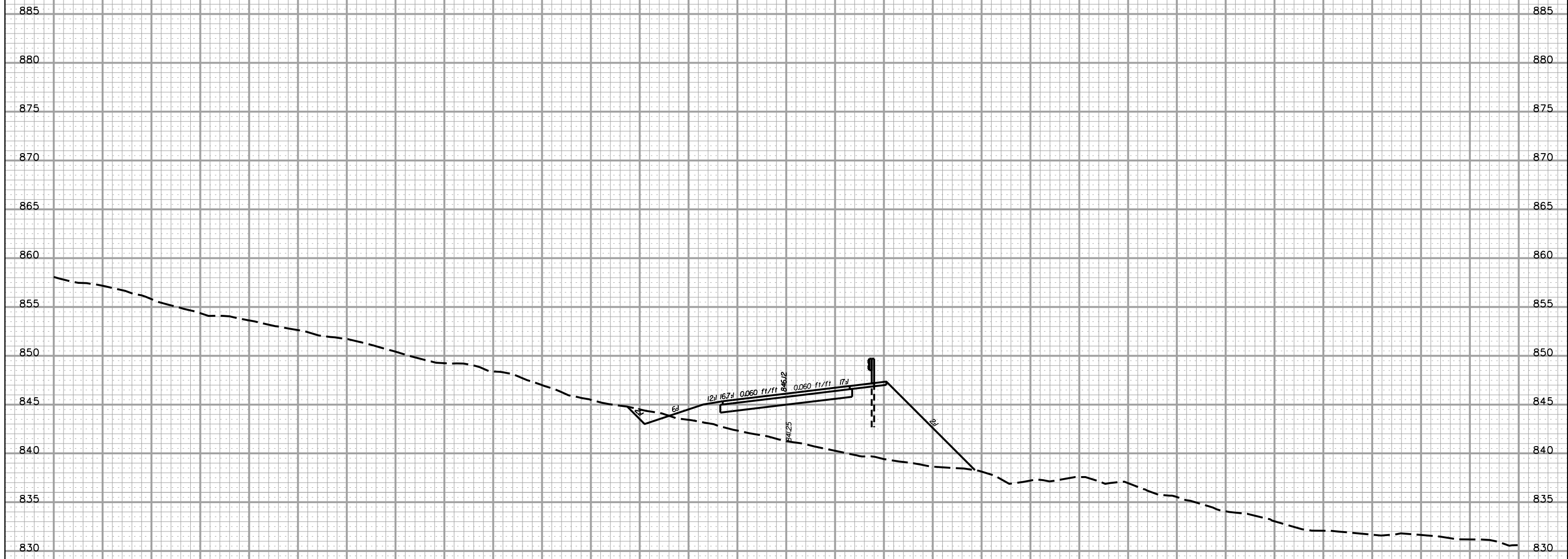
5/22/2017 L:\256026_185_Cherokee_County\X-Sect\FX\Exit 106\5658REL_FX.dgn

160 140 120 100 80 60 40 20 0 20 40 60 80 100 120 140 160

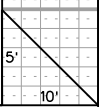
FED. RD. DIV. NO.	STATE	COUNTY	PROJECT ID	ROAD/ROUTE NO.	SHEET NO.
3	S.C.	CHEROKEE		I-85	X758

160 140 120 100 80 60 40 20 0 20 40 60 80 100

RD. S-658 (STONY POINT RD.) RELOC.



PRELIMINARY PLANS NOT FOR CONSTRUCTION



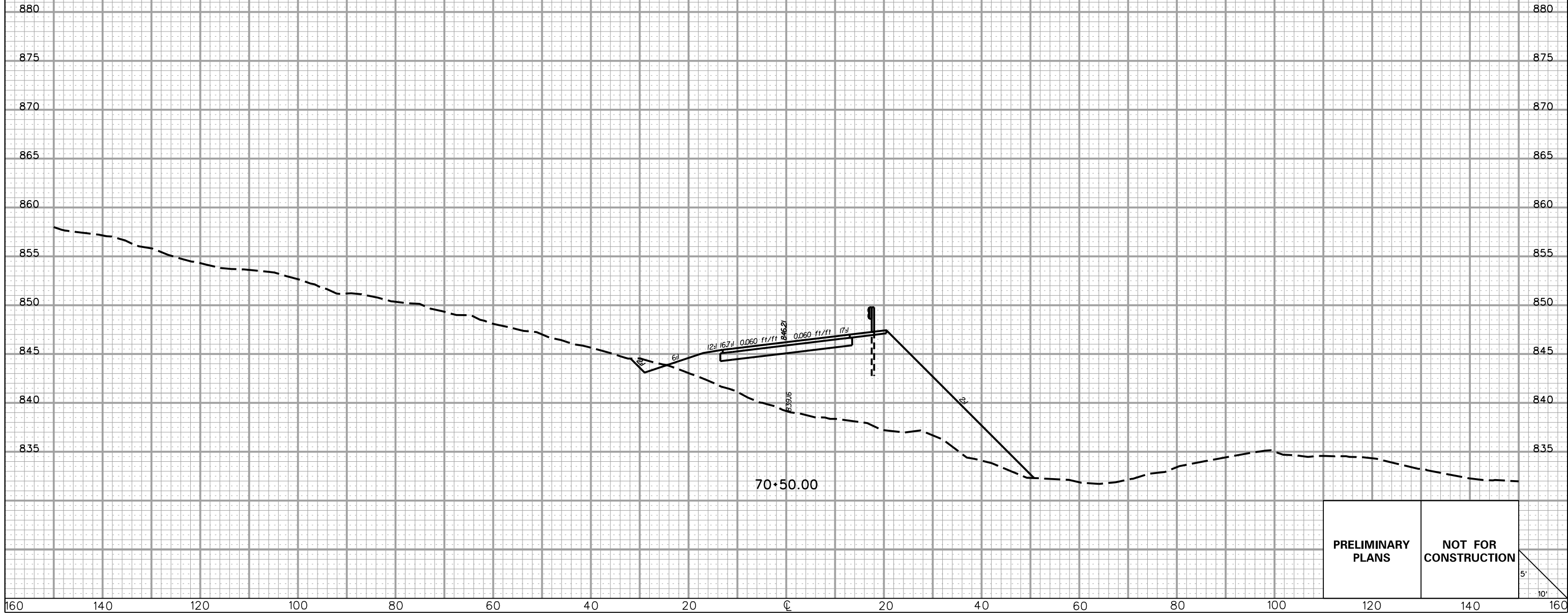
5/22/2017 L:\256026_185_Cherokee_County\X-Sect\FX\Exit 106\5658REL_FX.dgn

160 140 120 100 80 60 40 20 0 20 40 60 80 100 120 140 160

FED. RD. DIV. NO.	STATE	COUNTY	PROJECT ID	ROAD/ROUTE NO.	SHEET NO.
3	S.C.	CHEROKEE		I-85	X759

160 140 120 100 80 60 40 20 0 20 40 60 80 100

RD. S-658 (STONY POINT RD.) RELOC.



PRELIMINARY PLANS NOT FOR CONSTRUCTION



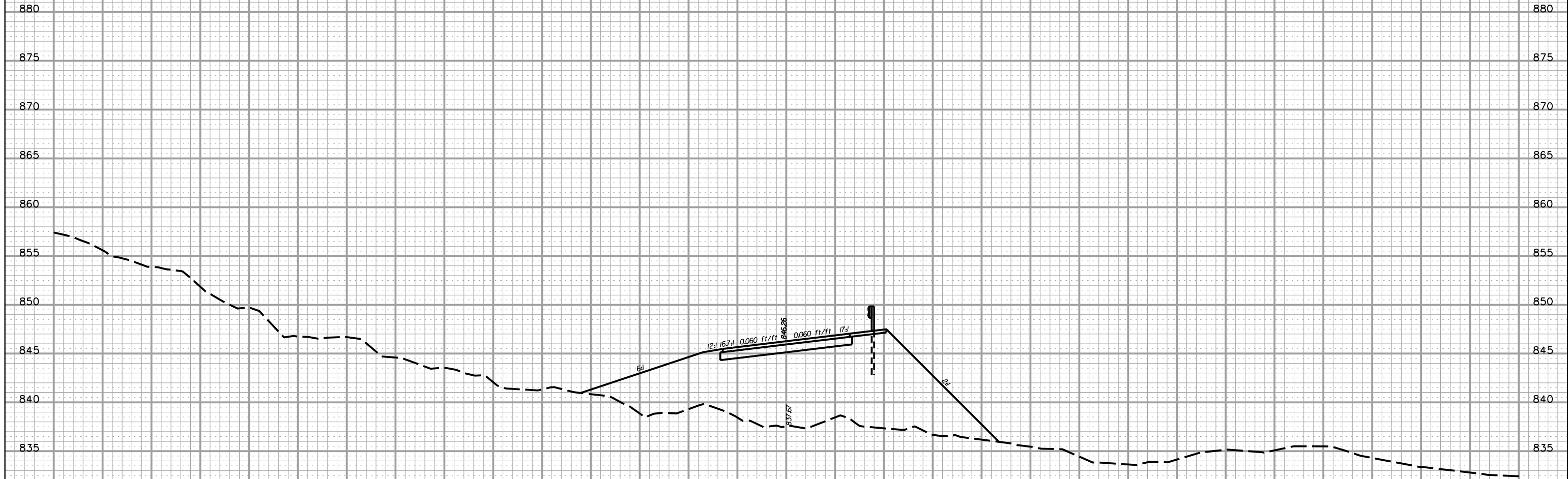
5/22/2017 L:\256026_185_Cherokee_County\X-Sect\FX\Exit 106\5658REL_FX.dgn

160 140 120 100 80 60 40 20 0 20 40 60 80 100 120 140 160

FED. RD. DIV. NO.	STATE	COUNTY	PROJECT ID	ROAD/ROUTE NO.	SHEET NO.
3	S.C.	CHEROKEE		I-85	X760

160 140 120 100 80 60 40 20 0 20 40 60 80 100

RD. S-658 (STONY POINT RD.) RELOC.



71+00.00

PRELIMINARY PLANS NOT FOR CONSTRUCTION

5' 10'

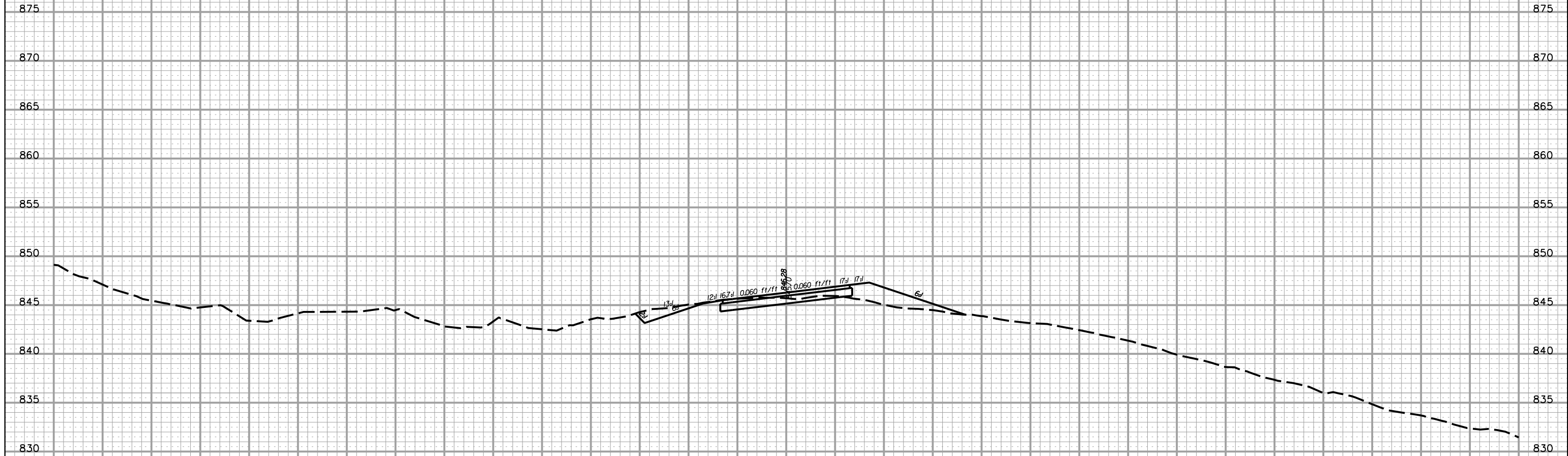
5/22/2017 L:\256026_185_Cherokee_County\X-Sect\FX\Exit 106\5658REL_FX.dgn

160 140 120 100 80 60 40 20 0 20 40 60 80 100 120 140 160

FED. RD. DIV. NO.	STATE	COUNTY	PROJECT ID	ROAD/ROUTE NO.	SHEET NO.
3	S.C.	CHEROKEE		I-85	X761

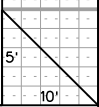
160 140 120 100 80 60 40 20 0 20 40 60 80 100

RD. S-658 (STONY POINT RD.) RELOC.



5/22/2017 L:\256026_185_Cherokee_County\X-Sect\FX\Exit 106\S658REL_FX.dgn

PRELIMINARY PLANS **NOT FOR CONSTRUCTION**

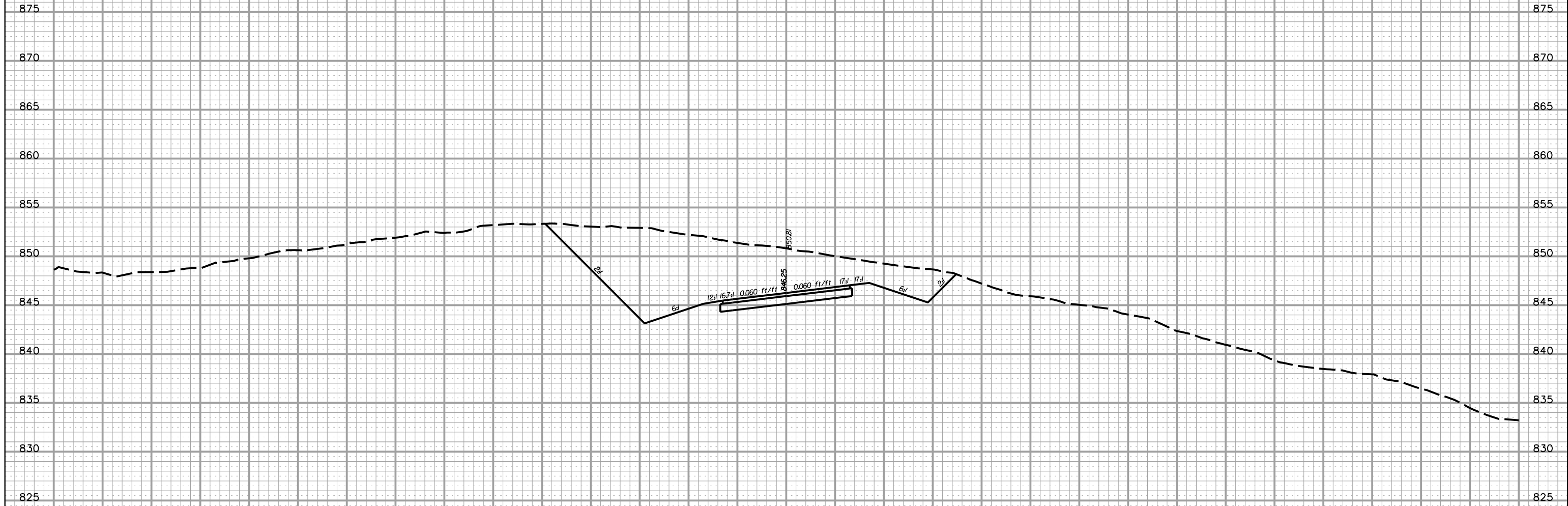


160 140 120 100 80 60 40 20 0 20 40 60 80 100 120 140 160

FED. RD. DIV. NO.	STATE	COUNTY	PROJECT ID	ROAD/ROUTE NO.	SHEET NO.
3	S.C.	CHEROKEE		I-85	X762

160 140 120 100 80 60 40 20 0 20 40 60 80 100

RD. S-658 (STONY POINT RD.) RELOC.



72+00.00

PRELIMINARY PLANS	NOT FOR CONSTRUCTION
------------------------------	---------------------------------

5'
10'

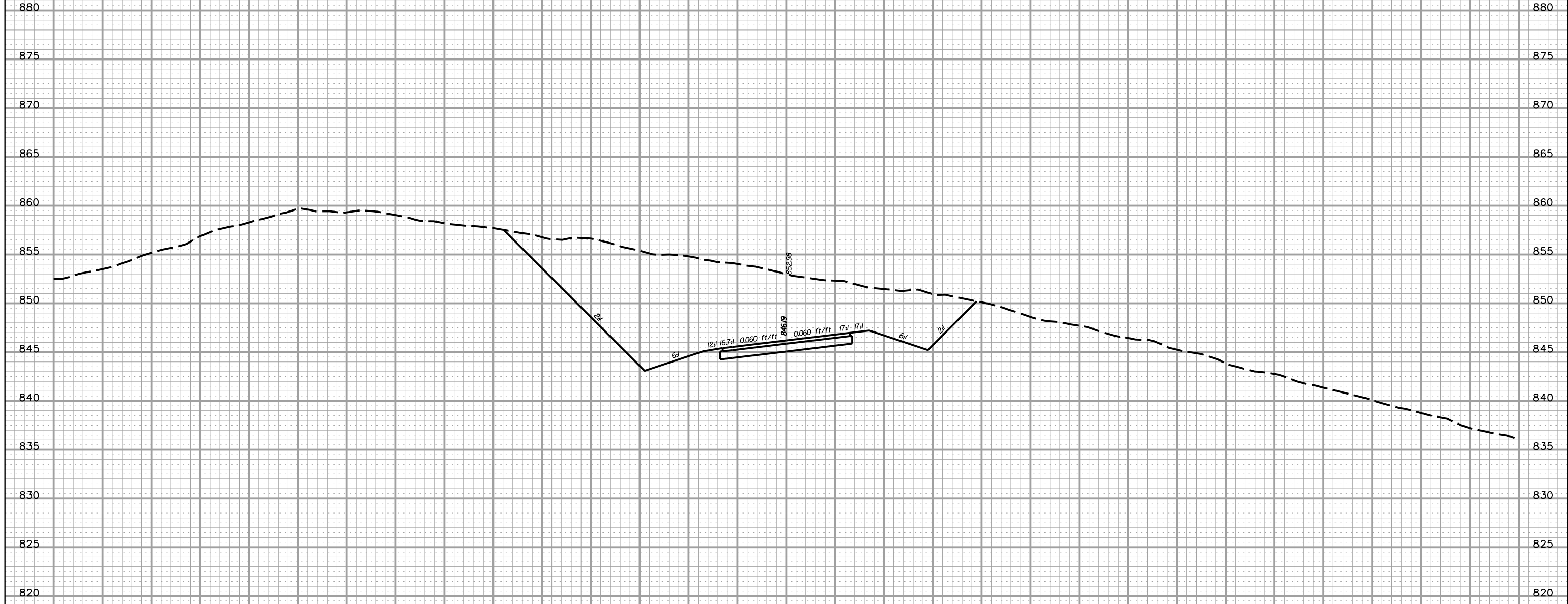
5/22/2017 L:\256026_185_Cherokee_County\X-Sect\FX\Exit 106\5658REL_FX.dgn

160 140 120 100 80 60 40 20 0 20 40 60 80 100 120 140 160

FED. RD. DIV. NO.	STATE	COUNTY	PROJECT ID	ROAD/ROUTE NO.	SHEET NO.
3	S.C.	CHEROKEE		I-85	X76.3

160 140 120 100 80 60 40 20 0 20 40 60 80 100

RD. S-658 (STONY POINT RD.) RELOC.



PRELIMINARY PLANS **NOT FOR CONSTRUCTION**

5' / 10'

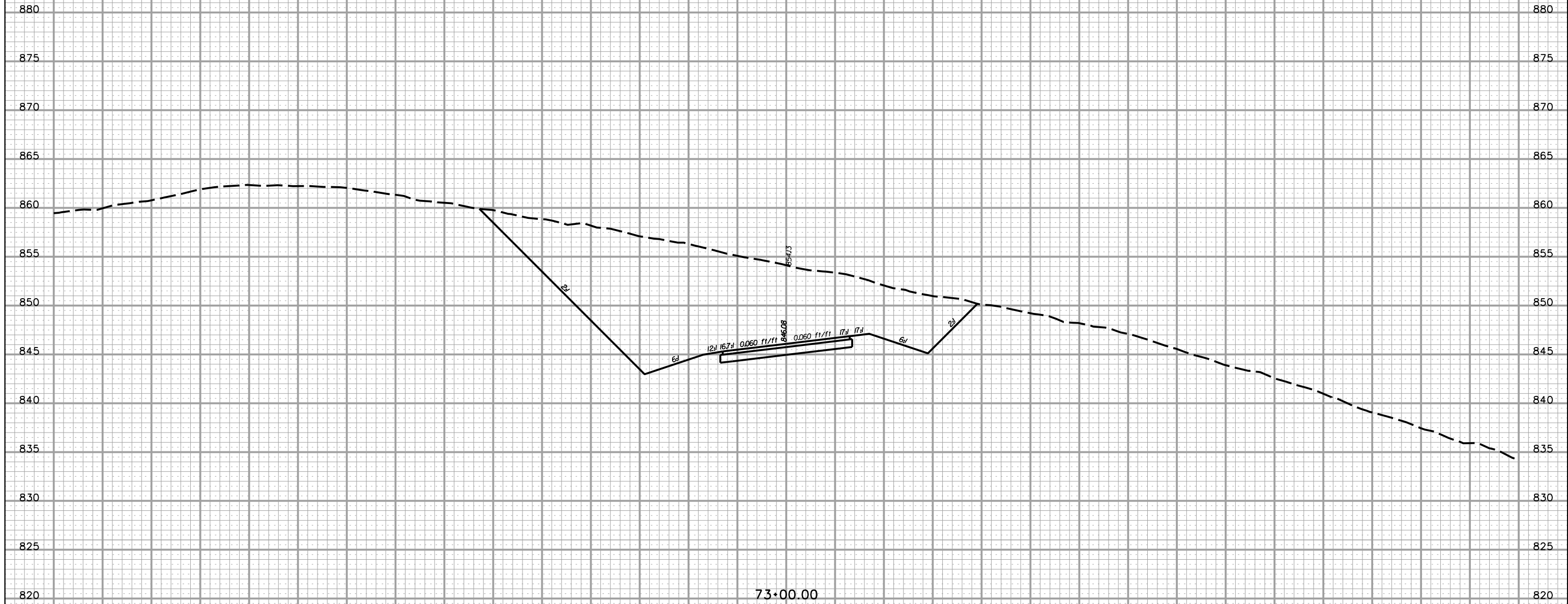
5/22/2017 L:\256026_185_Cherokee_County\X-Sect\FX\Exit 106\5658REL_FX.dgn

160 140 120 100 80 60 40 20 0 20 40 60 80 100 120 140 160

FED. RD. DIV. NO.	STATE	COUNTY	PROJECT ID	ROAD/ROUTE NO.	SHEET NO.
3	S.C.	CHEROKEE		I-85	X764

160 140 120 100 80 60 40 20 0 20 40 60 80 100

RD. S-658 (STONY POINT RD.) RELOC.



PRELIMINARY PLANS **NOT FOR CONSTRUCTION**

5'
10'

5/22/2017
L:\256026_185_Cherokee_County\X-Sect\FX\Exit 106\5658REL_FX.dgn

160 140 120 100 80 60 40 20 0 20 40 60 80 100 120 140 160

FED. RD. DIV. NO.	STATE	COUNTY	PROJECT ID	ROAD/ROUTE NO.	SHEET NO.
3	S.C.	CHEROKEE		I-85	X765

160 140 120 100 80 60 40 20 0 20 40 60 80 100

RD. S-658 (STONY POINT RD.) RELOC.



73+50.00

PRELIMINARY PLANS	NOT FOR CONSTRUCTION
------------------------------	---------------------------------

5'
10'

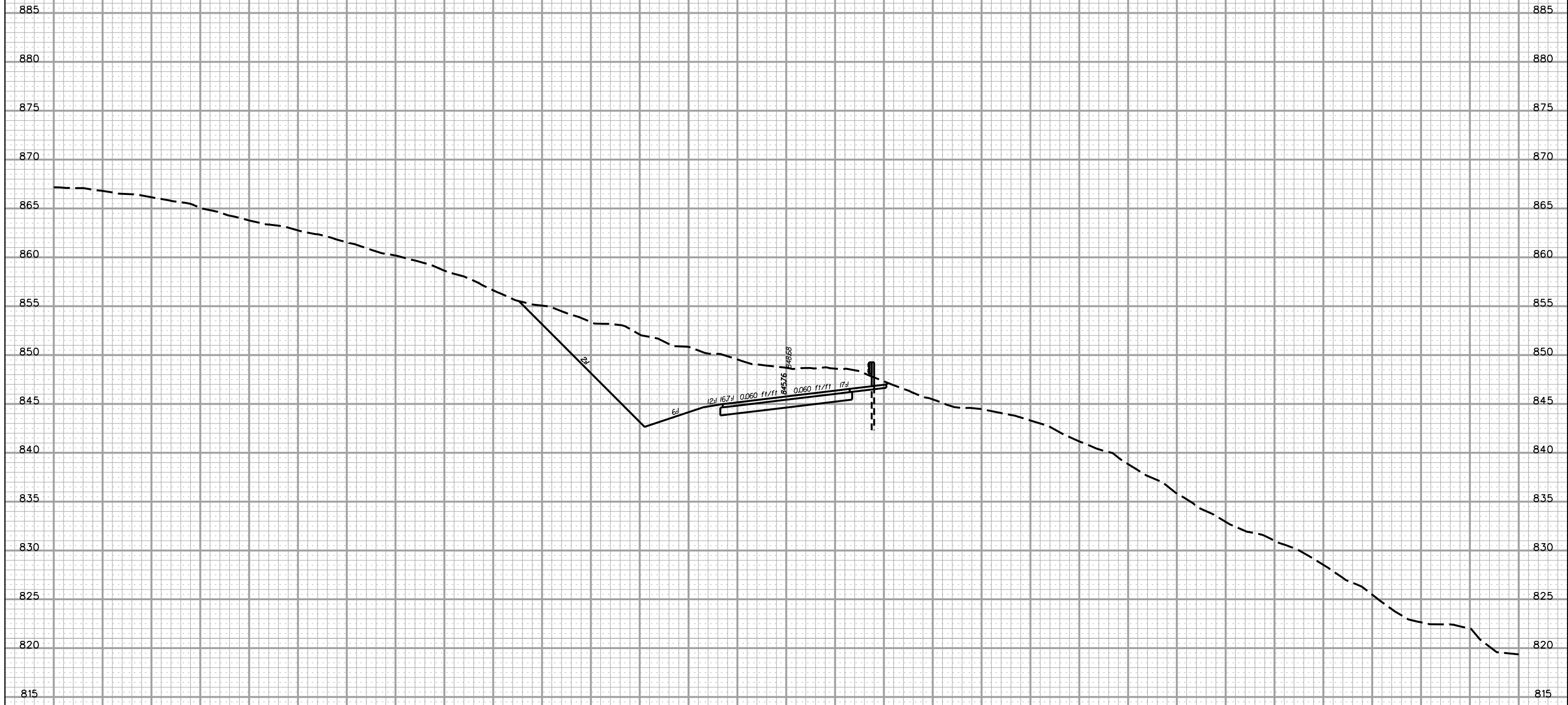
5/22/2017 L:\256026_185_Cherokee_County\X-Sect\FX\Exit 106\5658REL_FX.dgn

160 140 120 100 80 60 40 20 0 20 40 60 80 100 120 140 160

FED. RD. DIV. NO.	STATE	COUNTY	PROJECT ID	ROAD/ROUTE NO.	SHEET NO.
3	S.C.	CHEROKEE		I-85	X766

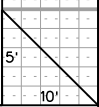
160 140 120 100 80 60 40 20 0 20 40 60 80 100

RD. S-658 (STONY POINT RD.) RELOC.



74+00.00

PRELIMINARY PLANS NOT FOR CONSTRUCTION



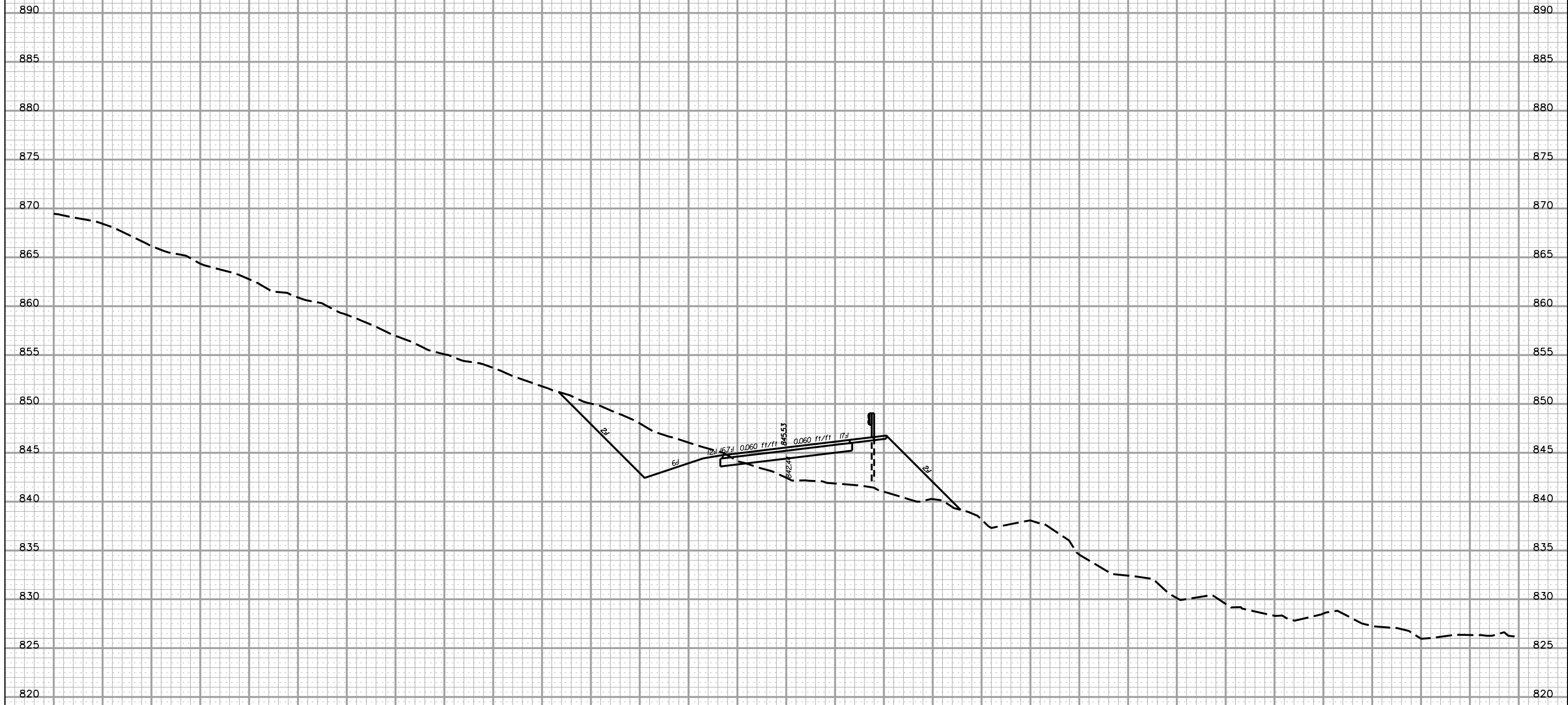
5/22/2017 L:\256026_185_Cherokee_County\X-Sect\FX\Exit 106\5658REL_FX.dgn

160 140 120 100 80 60 40 20 0 20 40 60 80 100 120 140 160

FED. RD. DIV. NO.	STATE	COUNTY	PROJECT ID	ROAD/ROUTE NO.	SHEET NO.
3	S.C.	CHEROKEE		I-85	X767

160 140 120 100 80 60 40 20 0 20 40 60 80 100

RD. S-658 (STONY POINT RD.) RELOC.



74+50.00

PRELIMINARY PLANS	NOT FOR CONSTRUCTION
------------------------------	---------------------------------

5'
10'

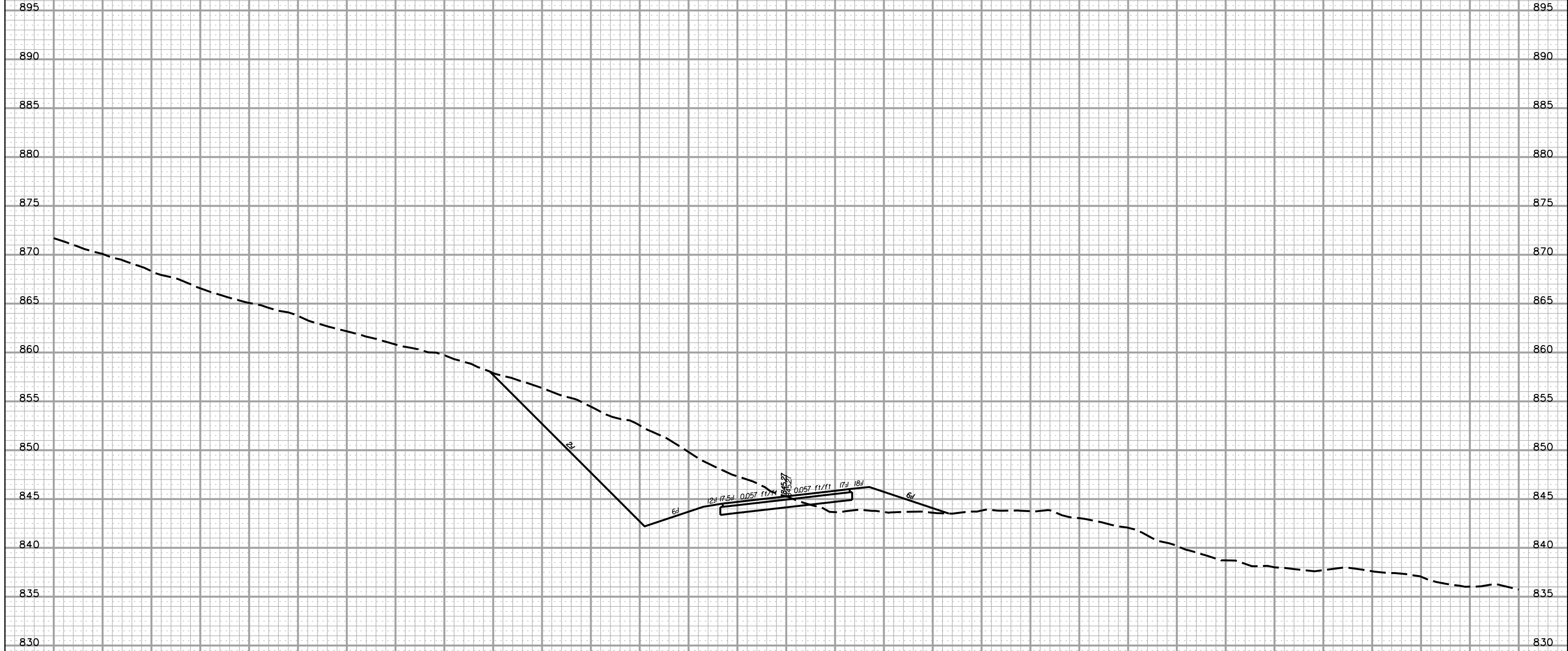
5/22/2017 L:\256026_185_Cherokee_County\X-Sect\FX\Exit 106\5658REL_FX.dgn

160 140 120 100 80 60 40 20 0 20 40 60 80 100 120 140 160

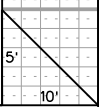
FED. RD. DIV. NO.	STATE	COUNTY	PROJECT ID	ROAD/ROUTE NO.	SHEET NO.
3	S.C.	CHEROKEE		I-85	X768

160 140 120 100 80 60 40 20 0 20 40 60 80 100

RD. S-658 (STONY POINT RD.) RELOC.



PRELIMINARY PLANS **NOT FOR CONSTRUCTION**



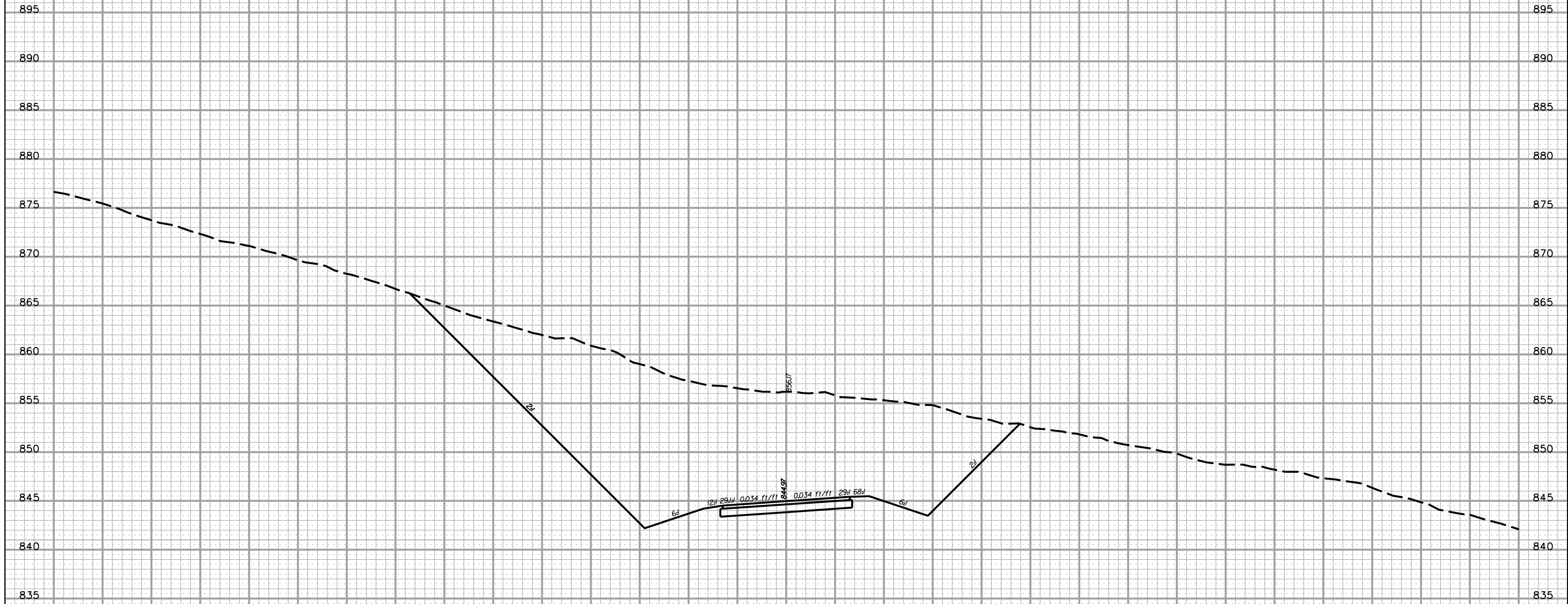
5/22/2017
L:\256026_185_Cherokee_County\X-Sect\FX\Exit 106\5658REL_FX.dgn

160 140 120 100 80 60 40 20 0 20 40 60 80 100 120 140 160

FED. RD. DIV. NO.	STATE	COUNTY	PROJECT ID	ROAD/ROUTE NO.	SHEET NO.
3	S.C.	CHEROKEE		I-85	X769

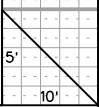
160 140 120 100 80 60 40 20 0 20 40 60 80 100

RD. S-658 (STONY POINT RD.) RELOC.



PRELIMINARY PLANS

NOT FOR CONSTRUCTION



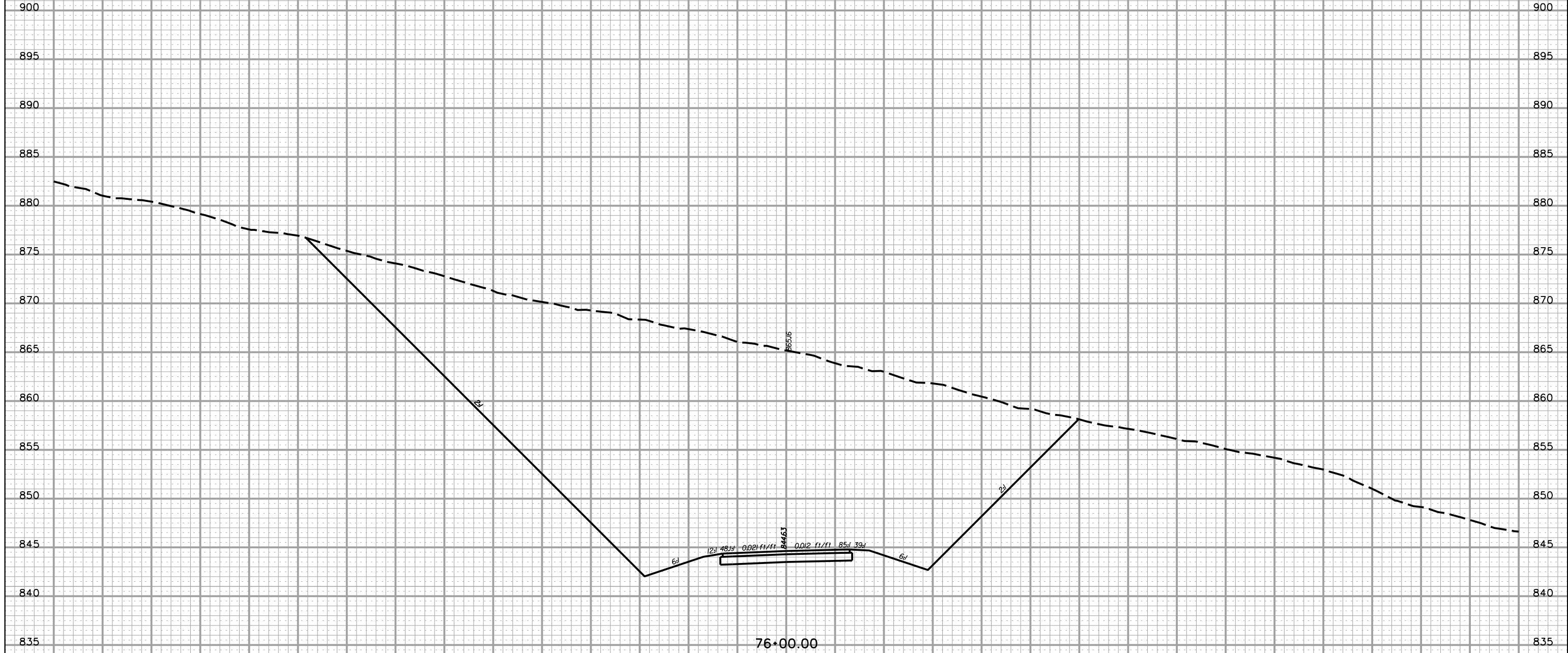
5/22/2017 L:\256026_185_Cherokee_County\X-Sect\FX\Exit 106\5658REL_FX.dgn

160 140 120 100 80 60 40 20 0 20 40 60 80 100 120 140 160

FED. RD. DIV. NO.	STATE	COUNTY	PROJECT ID	ROAD/ROUTE NO.	SHEET NO.
3	S.C.	CHEROKEE		I-85	X770

160 140 120 100 80 60 40 20 0 20 40 60 80 100

RD. S-658 (STONY POINT RD.) RELOC.



5/22/2017 L:\256026_185_Cherokee_County\X-Sect\FX\Exit 106\5658REL_FX.dgn

PRELIMINARY PLANS	NOT FOR CONSTRUCTION
------------------------------	---------------------------------

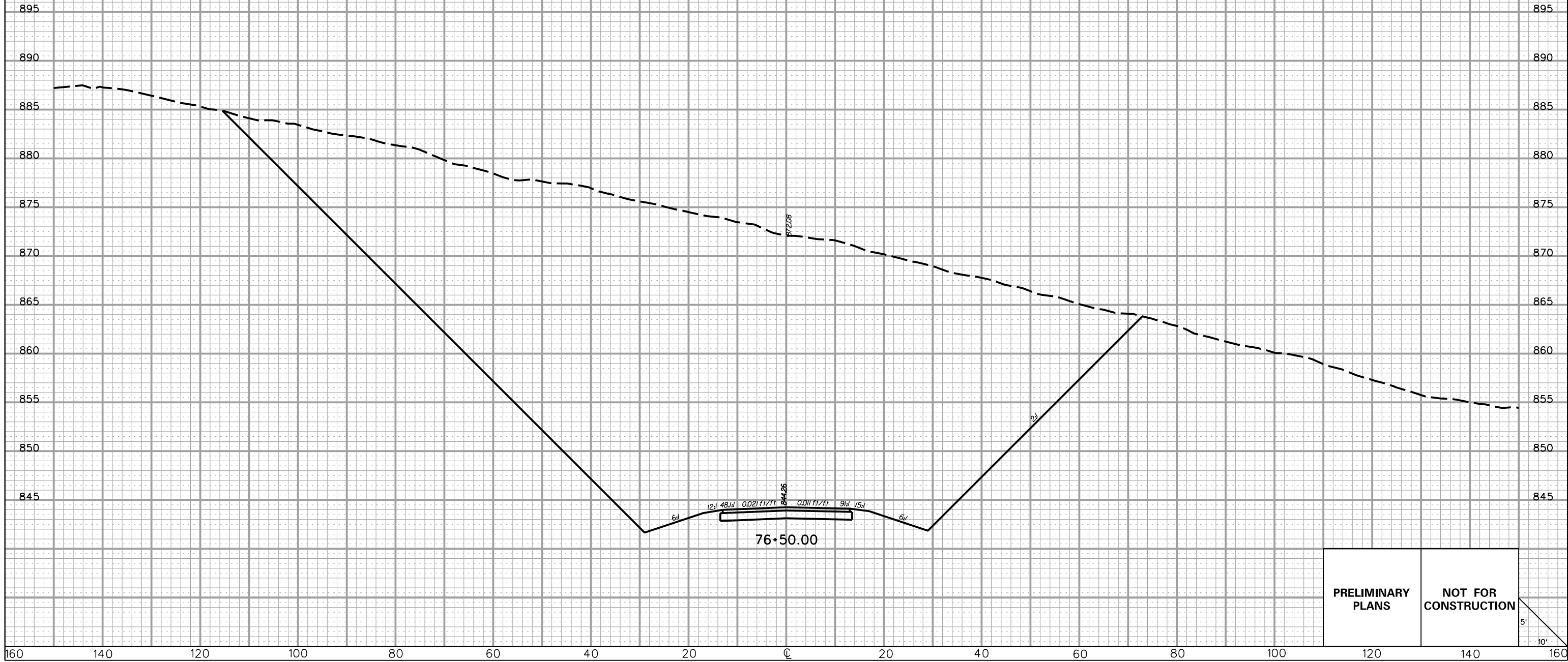
5'
10'

160 140 120 100 80 60 40 20 0 20 40 60 80 100 120 140 160

FED. RD. DIV. NO.	STATE	COUNTY	PROJECT ID	ROAD/ROUTE NO.	SHEET NO.
3	S.C.	CHEROKEE		I-85	X771

160 140 120 100 80 60 40 20 0 20 40 60 80 100

RD. S-658 (STONY POINT RD.) RELOC.



5/22/2017 L:\256026_185_Cherokee_County\X-Sect\FX\Exit 106\5658REL_FX.dgn

PRELIMINARY PLANS **NOT FOR CONSTRUCTION**

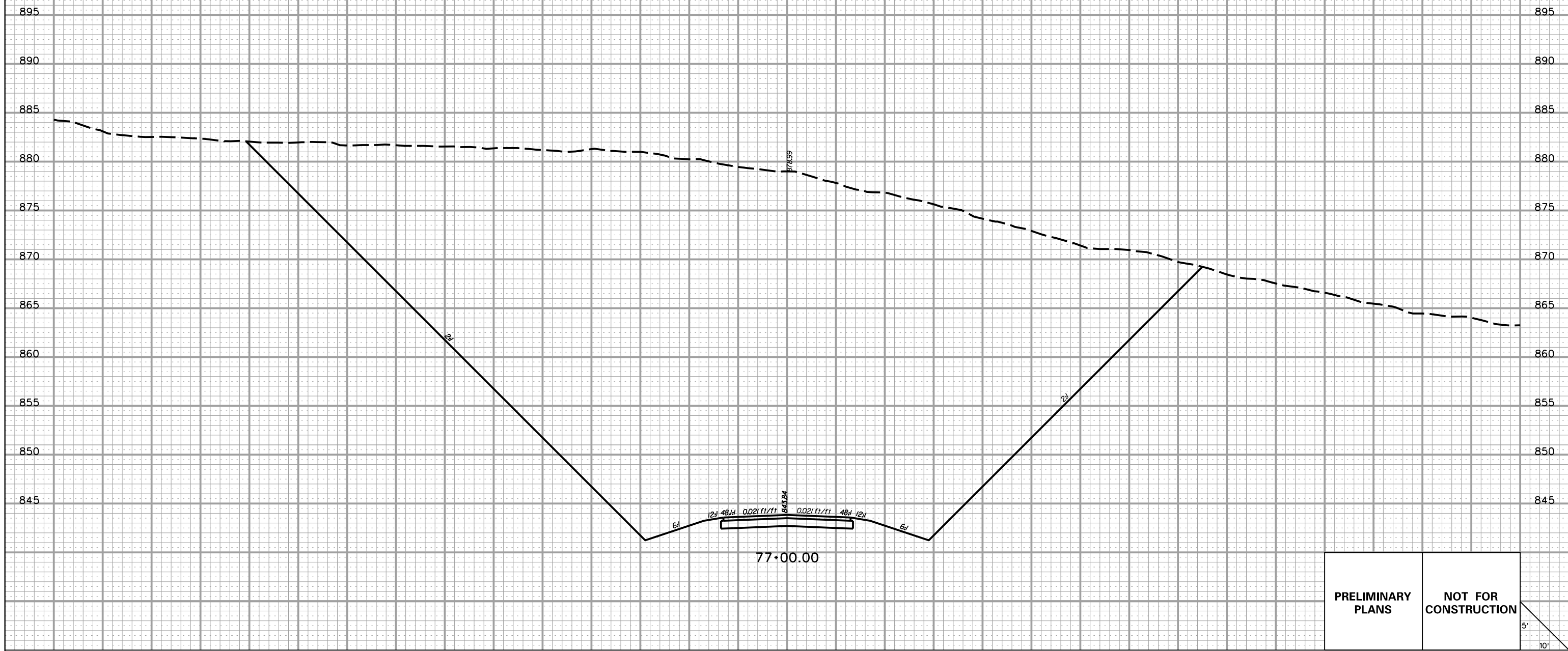
5'
10'

160 140 120 100 80 60 40 20 0 20 40 60 80 100 120 140 160

FED. RD. DIV. NO.	STATE	COUNTY	PROJECT ID	ROAD/ROUTE NO.	SHEET NO.
3	S.C.	CHEROKEE		I-85	X772

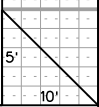
160 140 120 100 80 60 40 20 0 20 40 60 80 100

RD. S-658 (STONY POINT RD.) RELOC.



5/22/2017
L:\256026_185_Cherokee_County\X-Sect\FX\Exit 106\5658REL_FX.dgn

PRELIMINARY PLANS
NOT FOR CONSTRUCTION

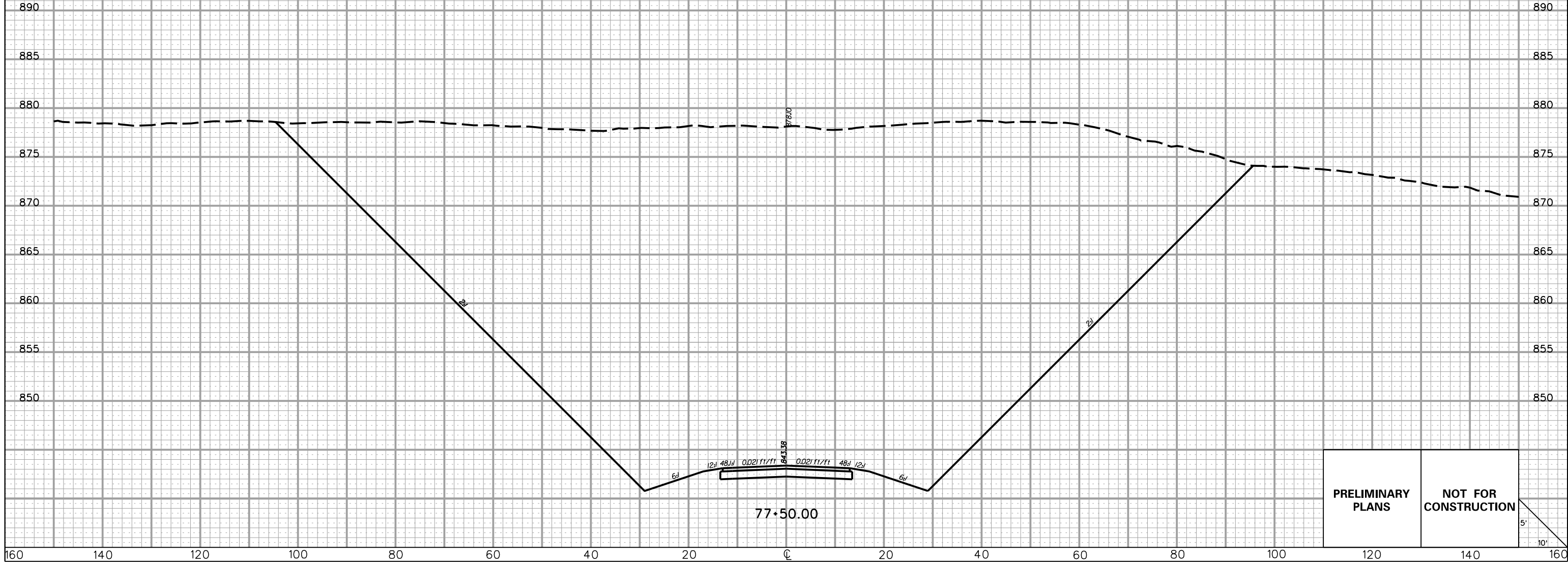


160 140 120 100 80 60 40 20 0 20 40 60 80 100

FED. RD. DIV. NO.	STATE	COUNTY	PROJECT ID	ROAD/ROUTE NO.	SHEET NO.
3	S.C.	CHEROKEE		I-85	X773

160 140 120 100 80 60 40 20 0 20 40 60 80 100

RD. S-658 (STONY POINT RD.) RELOC.

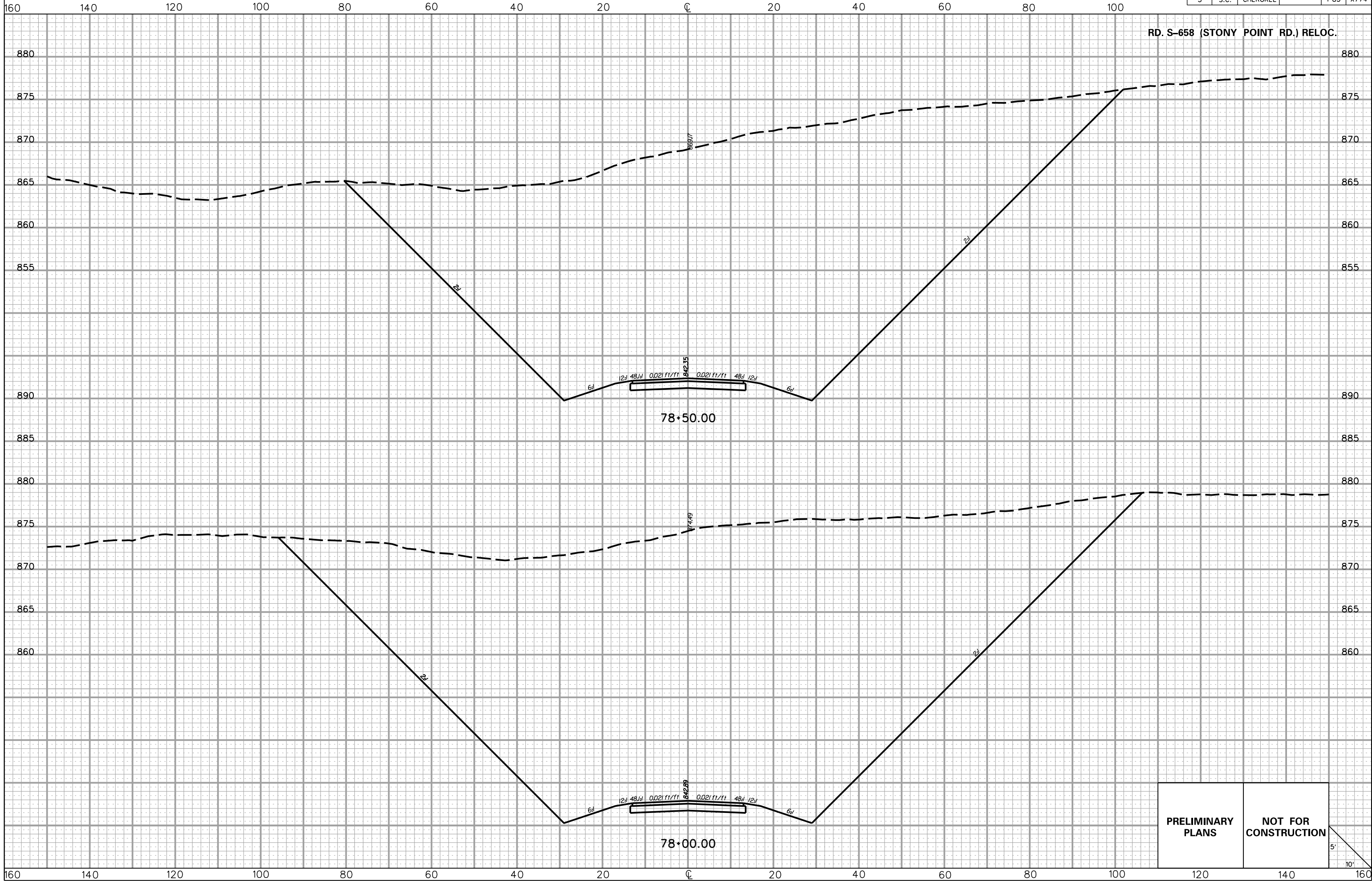


PRELIMINARY PLANS NOT FOR CONSTRUCTION

5'
10'

5/22/2017 L:\256026_185_Cherokee_County\X-Sect\FX\Exit 106\5658REL_FX.dgn

FED. RD. DIV. NO.	STATE	COUNTY	PROJECT ID	ROAD/ROUTE NO.	SHEET NO.
3	S.C.	CHEROKEE		I-85	X774



PRELIMINARY PLANS

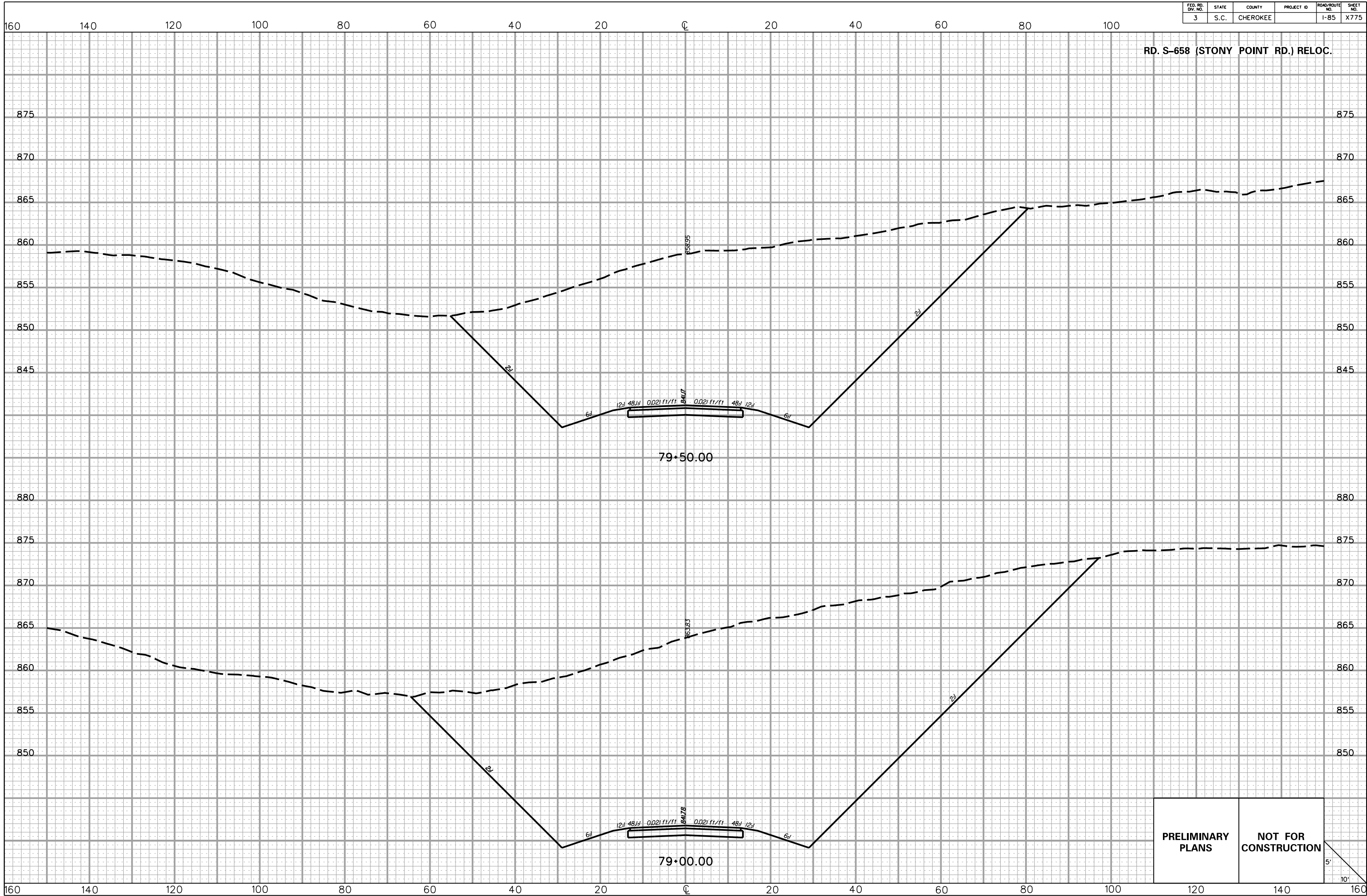
NOT FOR CONSTRUCTION



5/22/2017
L:\256026_185_Cherokee_County\X-Sect\FX\Exit 106\5658REL_FX.dgn

FED. RD. DIV. NO.	STATE	COUNTY	PROJECT ID	ROAD/ROUTE NO.	SHEET NO.
3	S.C.	CHEROKEE		I-85	X775

RD. S-658 (STONY POINT RD.) RELOC.



5/22/2017 L:\256026_185_Cherokee_County\X-Sect\FX\Exit 106\5658REL_FX.dgn

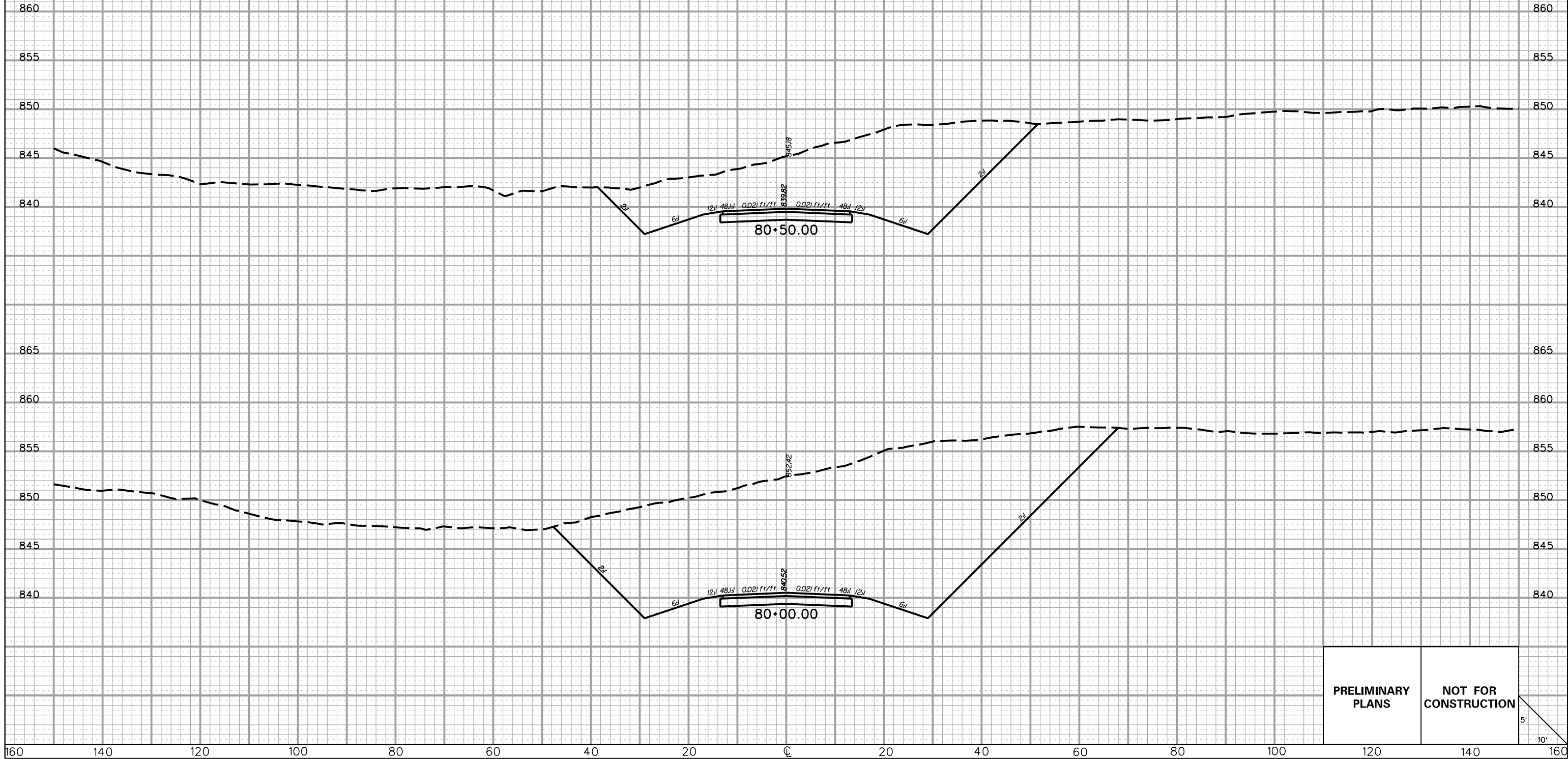
PRELIMINARY PLANS **NOT FOR CONSTRUCTION**

5'
10'

FED. RD. DIV. NO.	STATE	COUNTY	PROJECT ID	ROAD/ROUTE NO.	SHEET NO.
3	S.C.	CHEROKEE		I-85	X776

160 140 120 100 80 60 40 20 0 20 40 60 80 100

RD. S-658 (STONY POINT RD.) RELOC.



PRELIMINARY PLANS NOT FOR CONSTRUCTION

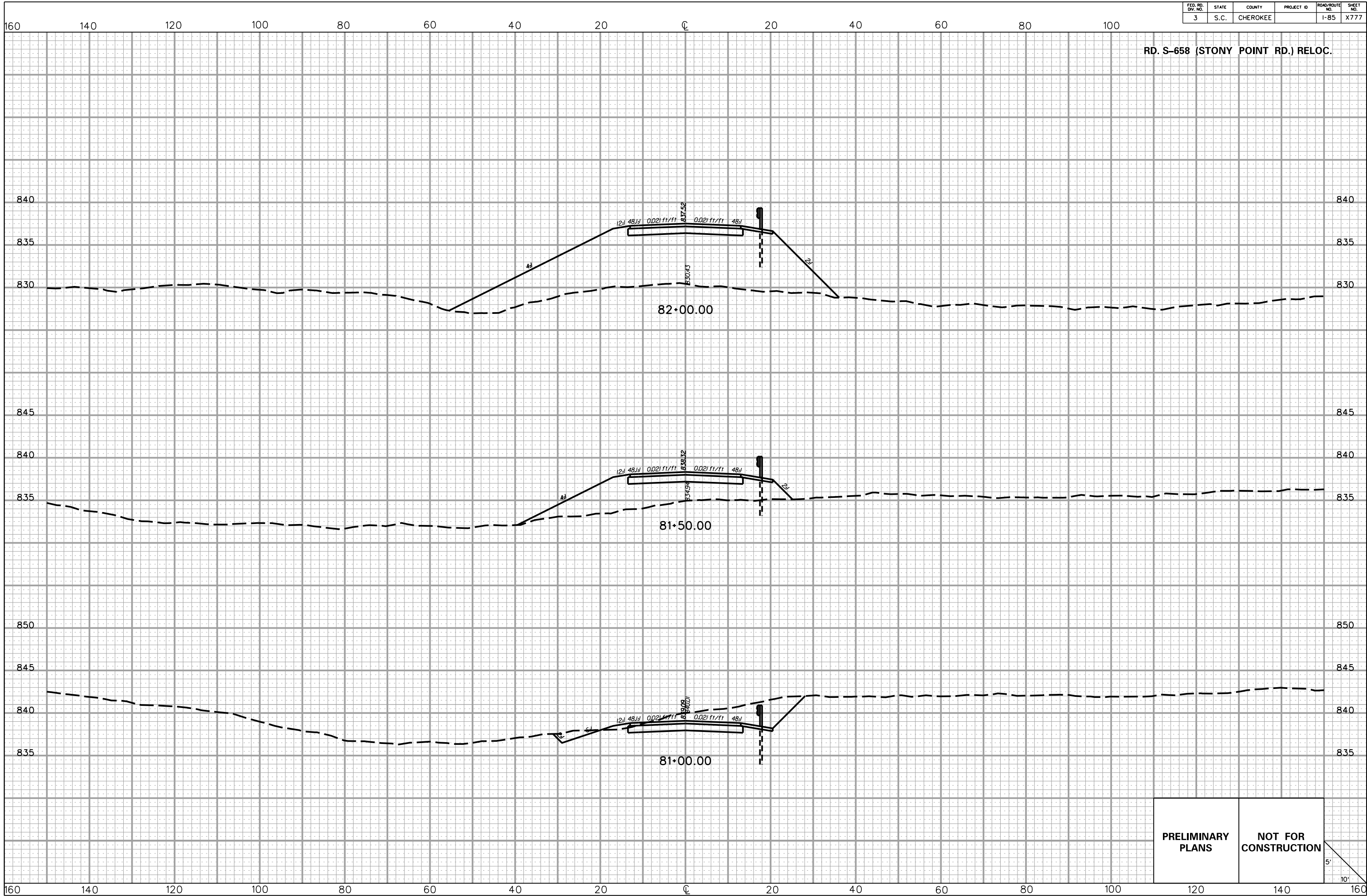
5'
10'

5/22/2017 L:\256026_185_Cherokee_County\X-Sect\FX\Exit 106\5658REL_FX.dgn

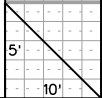
160 140 120 100 80 60 40 20 0 20 40 60 80 100 120 140 160

FED. RD. DIV. NO.	STATE	COUNTY	PROJECT ID	ROAD/ROUTE NO.	SHEET NO.
3	S.C.	CHEROKEE		I-85	X777

RD. S-658 (STONY POINT RD.) RELOC.



PRELIMINARY PLANS **NOT FOR CONSTRUCTION**

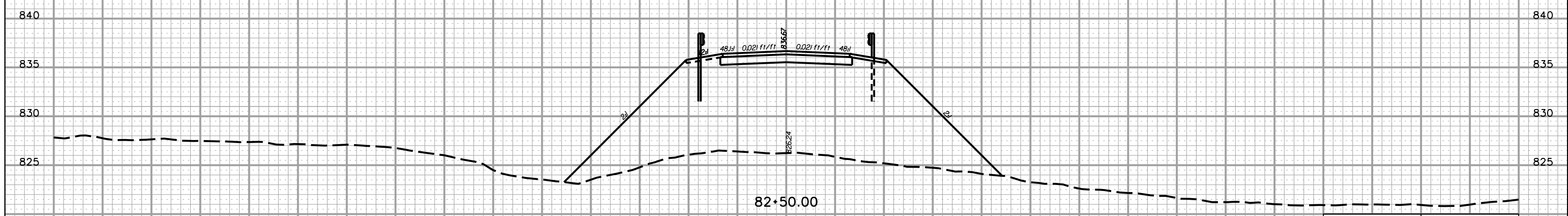
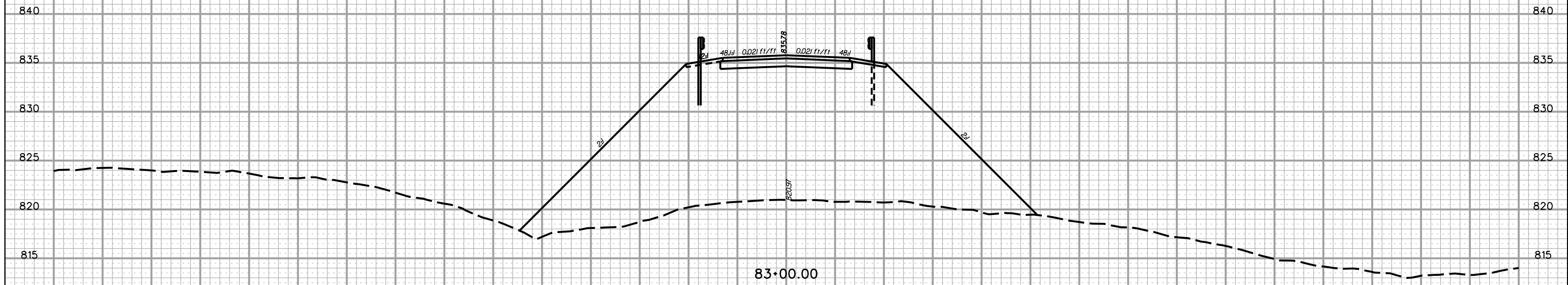


5/22/2017 L:\256026_185_Cherokee_County\X-Sect\FX\Exit 106\5658REL_FX.dgn

FED. RD. DIV. NO.	STATE	COUNTY	PROJECT ID	ROAD/ROUTE NO.	SHEET NO.
3	S.C.	CHEROKEE		I-85	X778

160 140 120 100 80 60 40 20 0 20 40 60 80 100

RD. S-658 (STONY POINT RD.) RELOC.



PRELIMINARY PLANS NOT FOR CONSTRUCTION

5' 10'

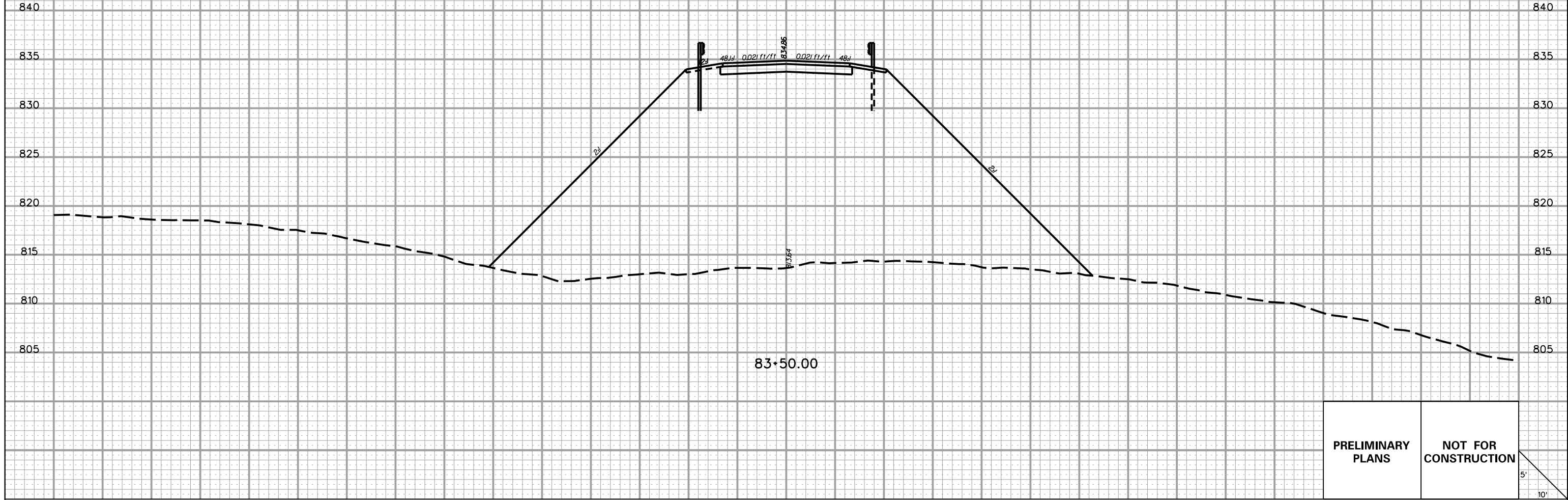
5/22/2017 L:\256026_185_Cherokee_County\X-Sect\FX\Exit 106\5658REL_FX.dgn

160 140 120 100 80 60 40 20 0 20 40 60 80 100 120 140 160

FED. RD. DIV. NO.	STATE	COUNTY	PROJECT ID	ROAD/ROUTE NO.	SHEET NO.
3	S.C.	CHEROKEE		I-85	X779

160 140 120 100 80 60 40 20 0 20 40 60 80 100

RD. S-658 (STONY POINT RD.) RELOC.



5/22/2017 L:\256026_185_Cherokee_County\X-Sect\FX\Exit 106\5658REL_FX.dgn

PRELIMINARY PLANS **NOT FOR CONSTRUCTION**

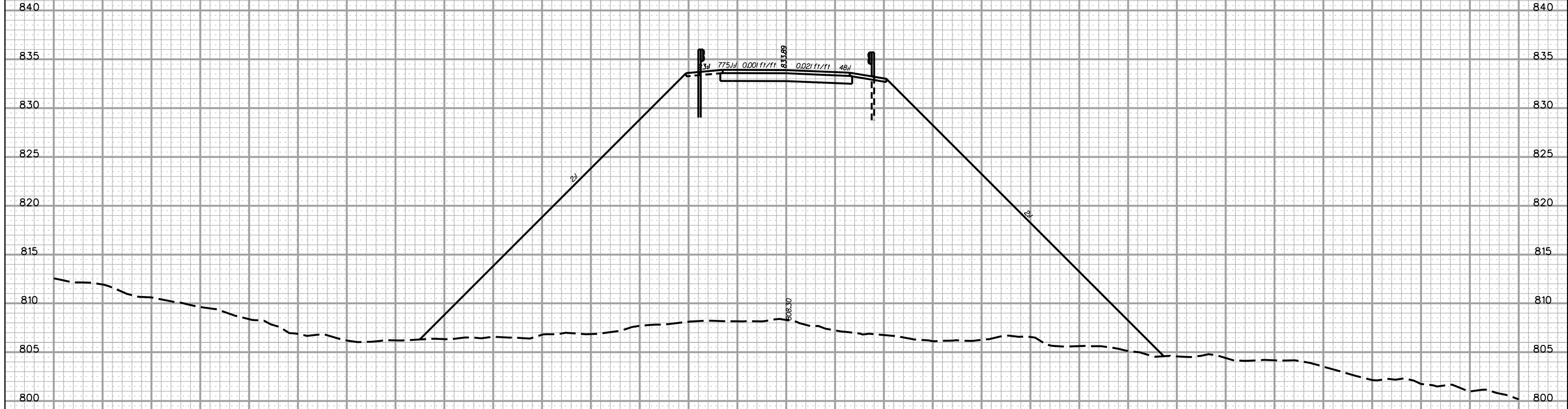
5'
10'

160 140 120 100 80 60 40 20 0 20 40 60 80 100 120 140 160

FED. RD. DIV. NO.	STATE	COUNTY	PROJECT ID	ROAD/ROUTE NO.	SHEET NO.
3	S.C.	CHEROKEE		I-85	X780

160 140 120 100 80 60 40 20 0 20 40 60 80 100

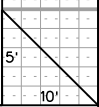
RD. S-658 (STONY POINT RD.) RELOC.



84+00.00

**PRELIMINARY
PLANS**

**NOT FOR
CONSTRUCTION**



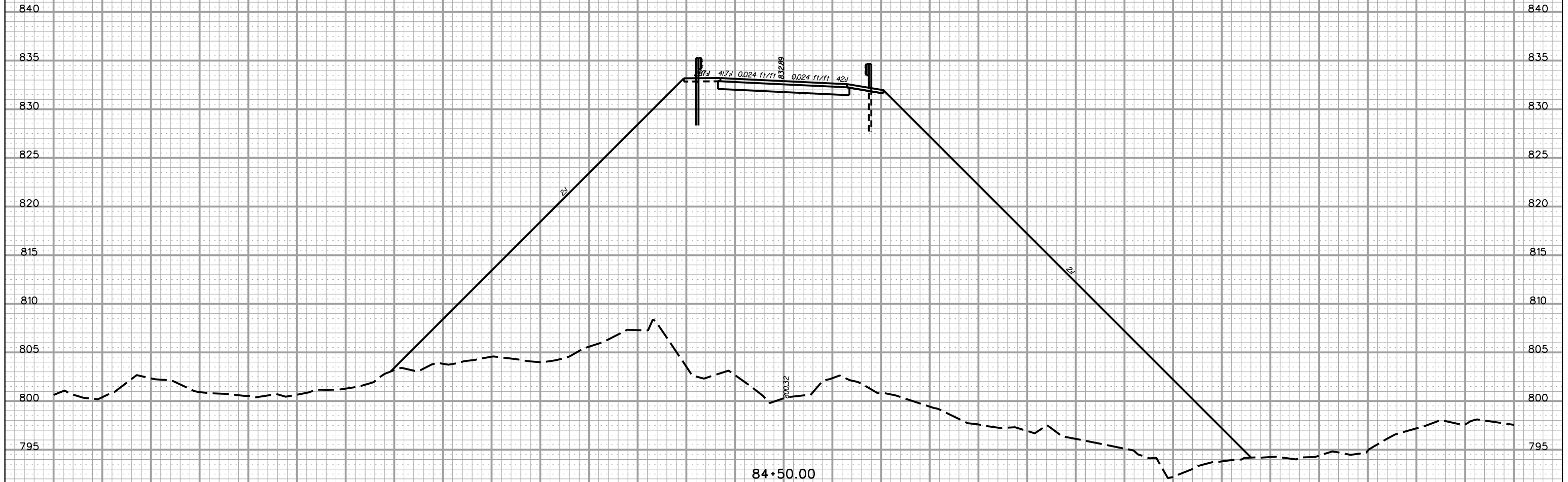
5/22/2017 L:\256026_185_Cherokee_County\X-Sect\FX\Exit 106\5658REL_FX.dgn

160 140 120 100 80 60 40 20 0 20 40 60 80 100 120 140 160

FED. RD. DIV. NO.	STATE	COUNTY	PROJECT ID	ROAD/ROUTE NO.	SHEET NO.
3	S.C.	CHEROKEE		I-85	X781

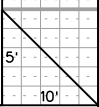
160 140 120 100 80 60 40 20 0 20 40 60 80 100

RD. S-658 (STONY POINT RD.) RELOC.



5/22/2017 L:\256026_185_Cherokee_County\X-Sect\FX\Exit 106\5658REL_FX.dgn

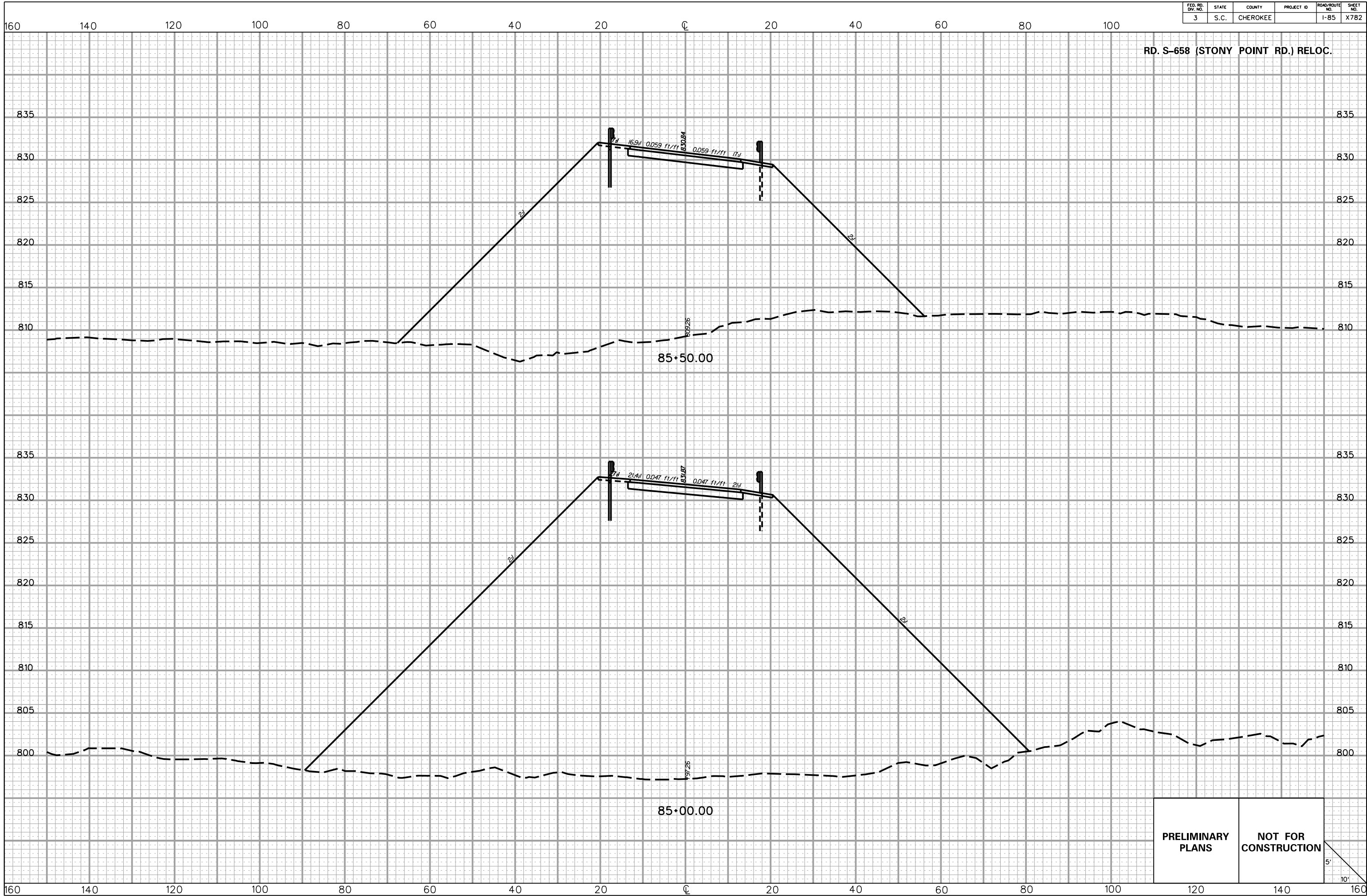
PRELIMINARY PLANS **NOT FOR CONSTRUCTION**



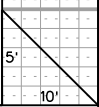
160 140 120 100 80 60 40 20 0 20 40 60 80 100 120 140 160

FED. RD. DIV. NO.	STATE	COUNTY	PROJECT ID	ROAD/ROUTE NO.	SHEET NO.
3	S.C.	CHEROKEE		I-85	X782

RD. S-658 (STONY POINT RD.) RELOC.



PRELIMINARY PLANS **NOT FOR CONSTRUCTION**

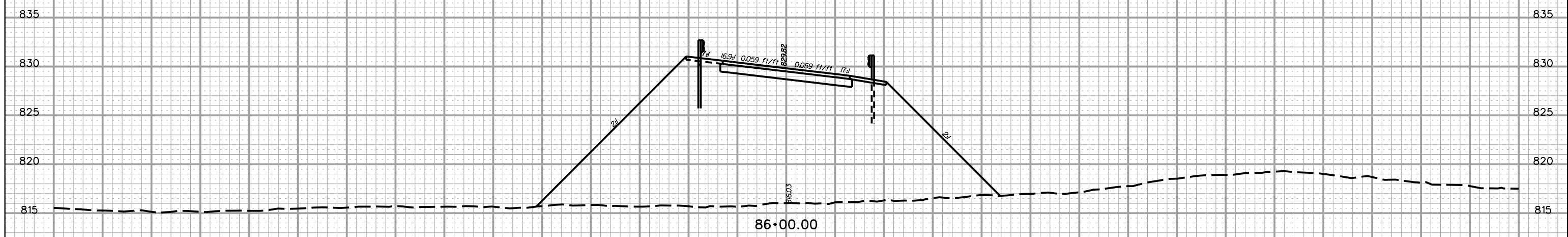
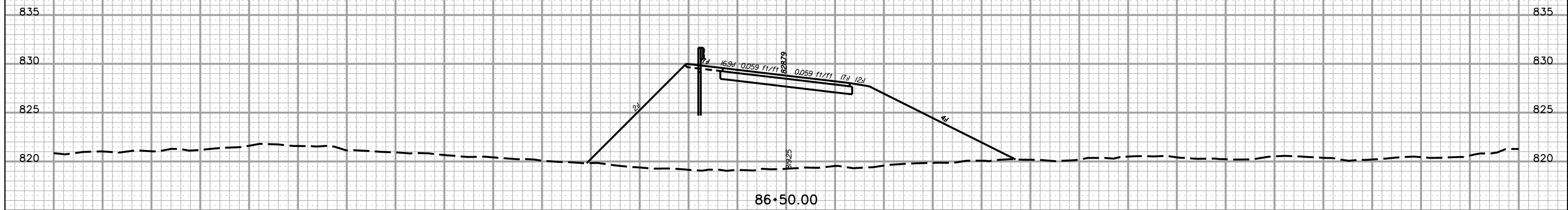


5/22/2017 L:\256026_185_Cherokee_County\X-Sect\FX\Exit 106\5658REL_FX.dgn

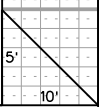
FED. RD. DIV. NO.	STATE	COUNTY	PROJECT ID	ROAD/ROUTE NO.	SHEET NO.
3	S.C.	CHEROKEE		I-85	X783

160 140 120 100 80 60 40 20 0 20 40 60 80 100

RD. S-658 (STONY POINT RD.) RELOC.



PRELIMINARY PLANS NOT FOR CONSTRUCTION

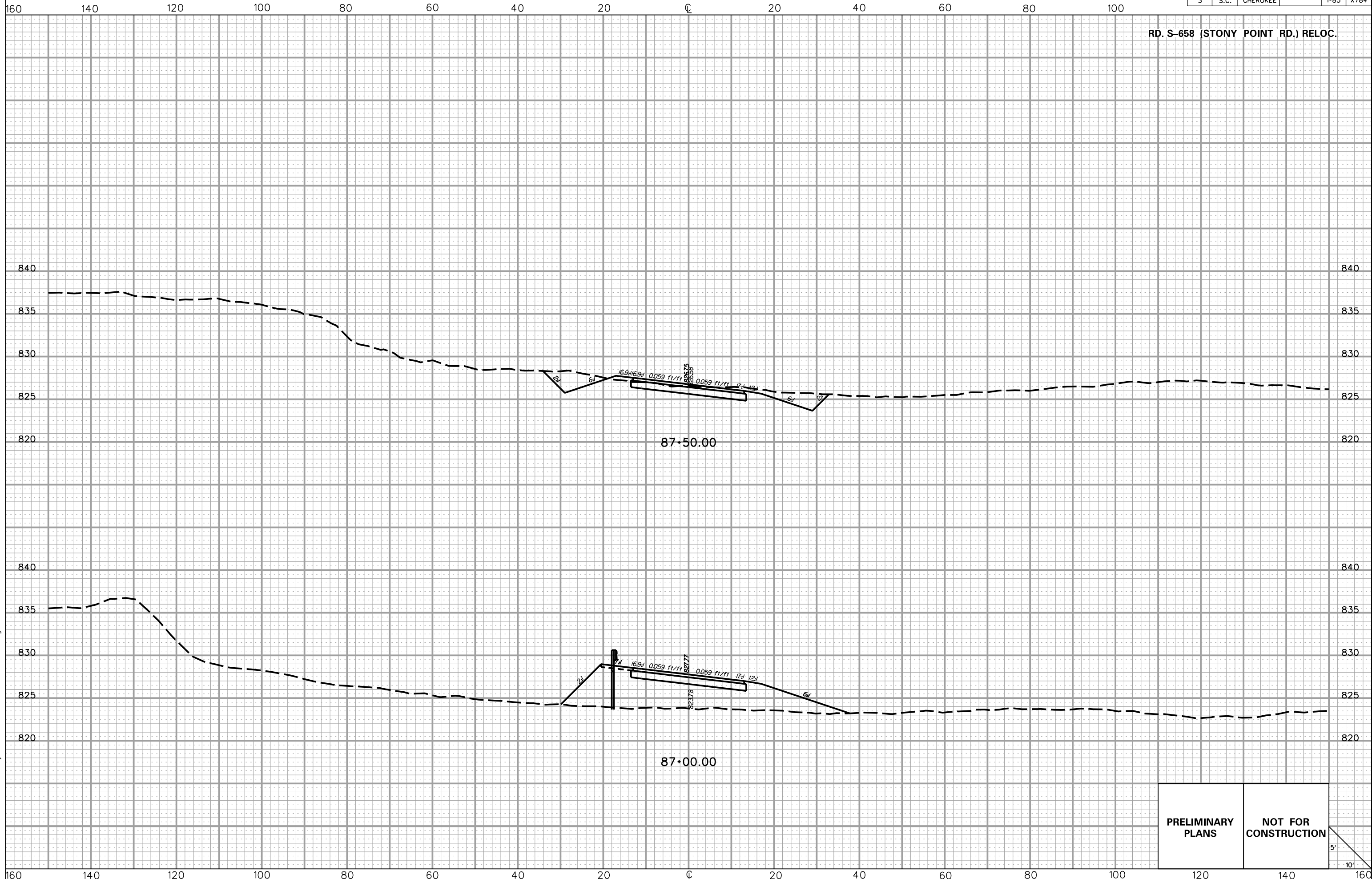


5/22/2017 L:\256026_185_Cherokee_County\X_Sect\FX\Exit 106\5658REL_FX.dgn

160 140 120 100 80 60 40 20 0 20 40 60 80 100 120 140 160

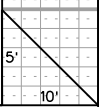
FED. RD. DIV. NO.	STATE	COUNTY	PROJECT ID	ROAD/ROUTE NO.	SHEET NO.
3	S.C.	CHEROKEE		I-85	X784

RD. S-658 (STONY POINT RD.) RELOC.



5/22/2017 L:\256026_185_Cherokee_County\X-Sect\FX\Exit 106\5658REL_FX.dgn

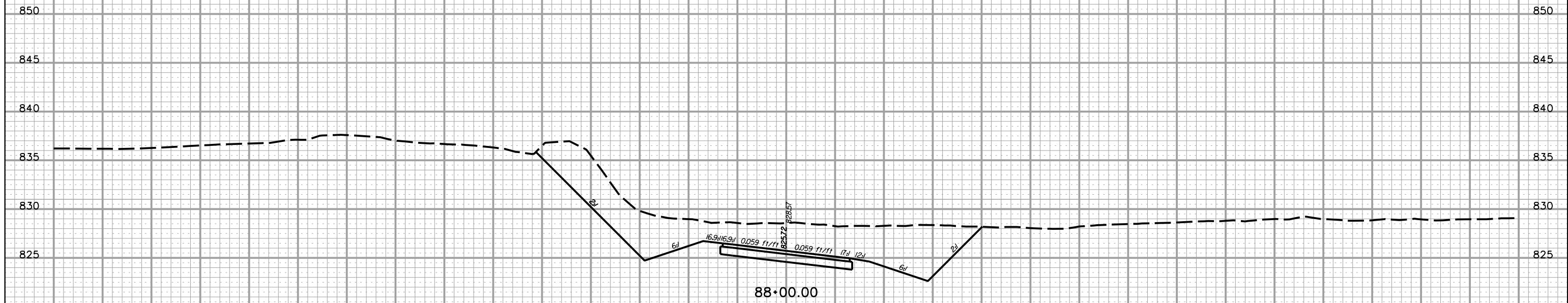
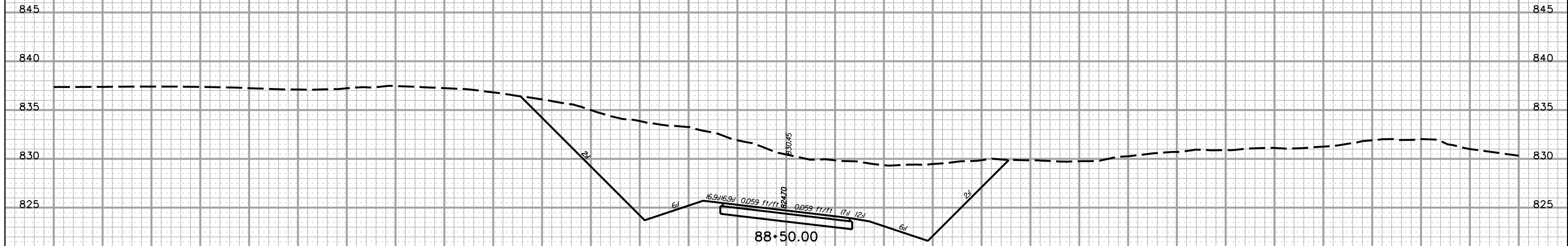
PRELIMINARY PLANS **NOT FOR CONSTRUCTION**



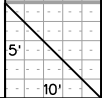
FED. RD. DIV. NO.	STATE	COUNTY	PROJECT ID	ROAD/ROUTE NO.	SHEET NO.
3	S.C.	CHEROKEE		I-85	X785

160 140 120 100 80 60 40 20 0 20 40 60 80 100

RD. S-658 (STONY POINT RD.) RELOC.



PRELIMINARY PLANS
NOT FOR CONSTRUCTION

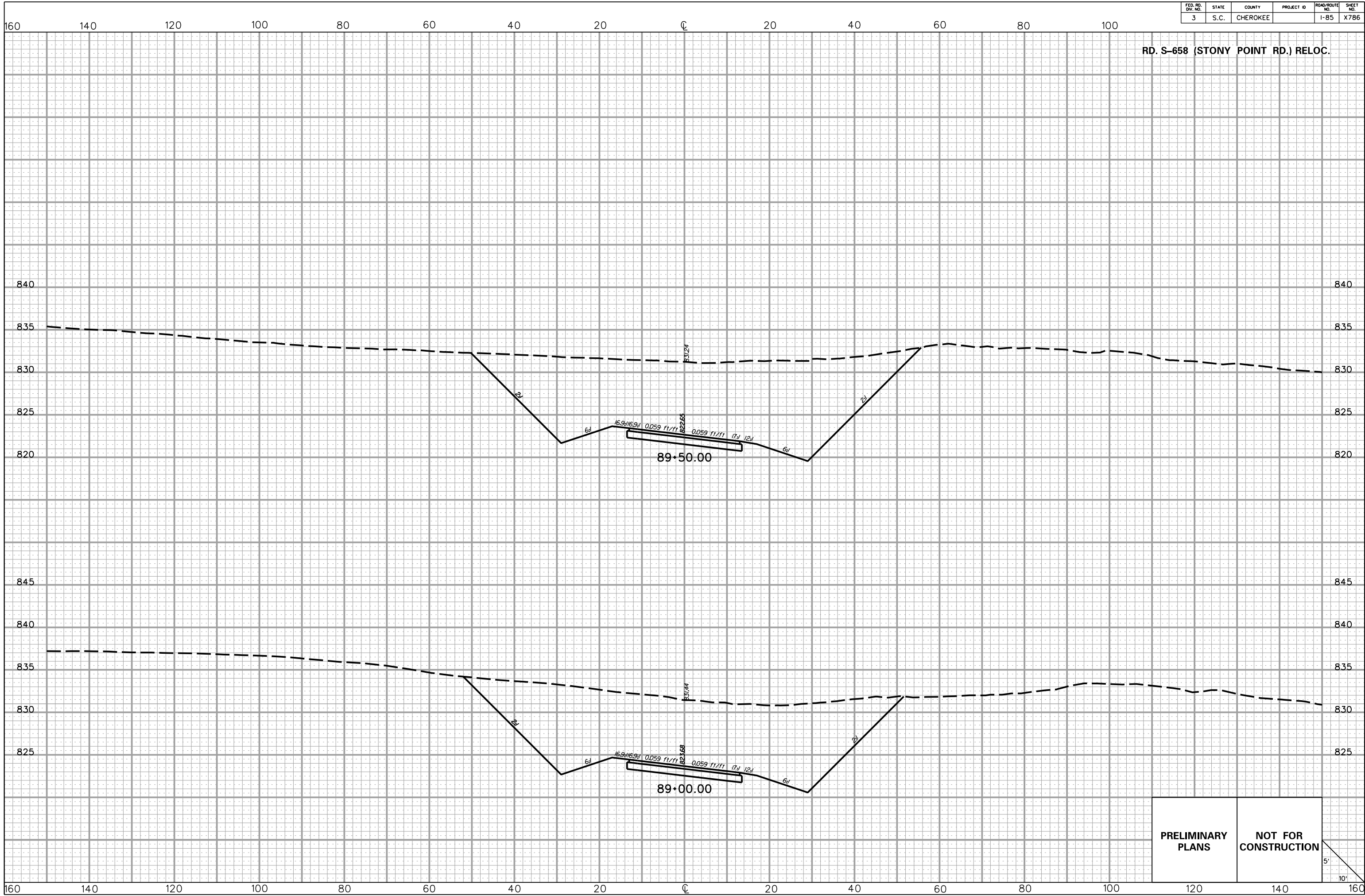


5/22/2017 L:\256026_185_Cherokee_County\X-Sect\FX\Exit 106\5658REL_FX.dgn

160 140 120 100 80 60 40 20 0 20 40 60 80 100 120 140 160

FED. RD. DIV. NO.	STATE	COUNTY	PROJECT ID	ROAD/ROUTE NO.	SHEET NO.
3	S.C.	CHEROKEE		I-85	X786

RD. S-658 (STONY POINT RD.) RELOC.



PRELIMINARY
PLANS

NOT FOR
CONSTRUCTION

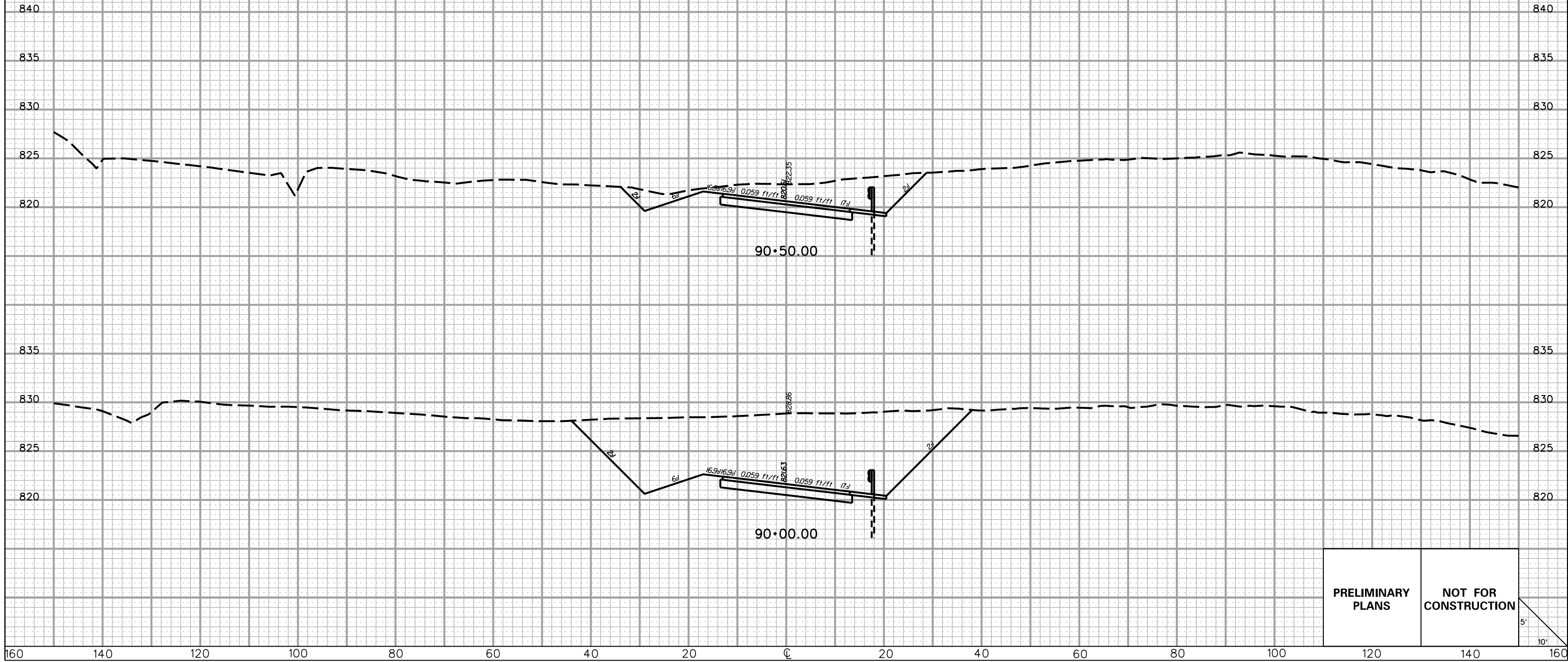
5'
10'

5/22/2017
L:\256026_185_Cherokee_County\X-Sect\FX\Exit 106\5658REL_FX.dgn

FED. RD. DIV. NO.	STATE	COUNTY	PROJECT ID	ROAD/ROUTE NO.	SHEET NO.
3	S.C.	CHEROKEE		I-85	X787

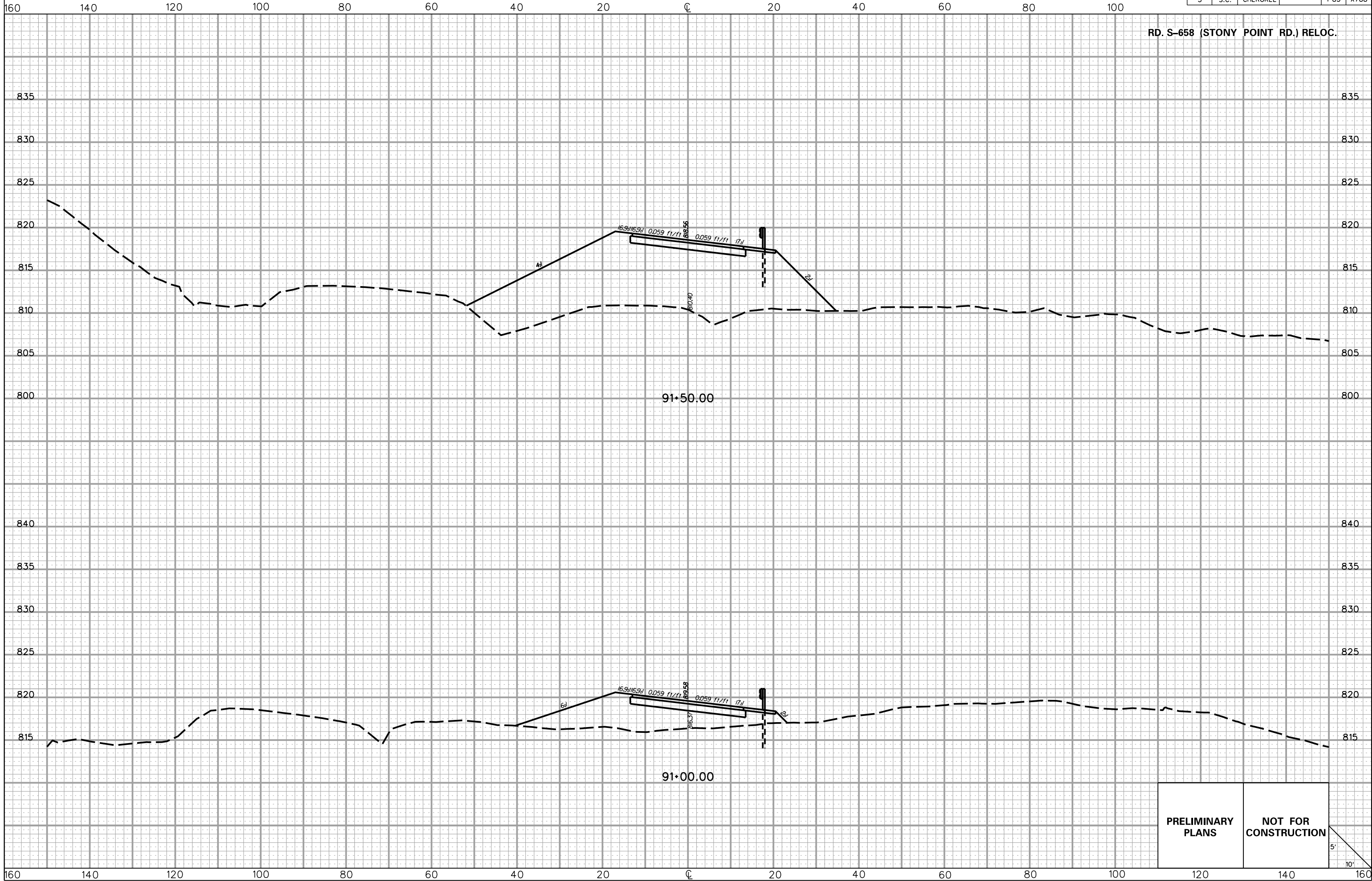
160 140 120 100 80 60 40 20 0 20 40 60 80 100

RD. S-658 (STONY POINT RD.) RELOC.



PRELIMINARY PLANS NOT FOR CONSTRUCTION

FED. RD. DIV. NO.	STATE	COUNTY	PROJECT ID	ROAD/ROUTE NO.	SHEET NO.
3	S.C.	CHEROKEE		I-85	X788



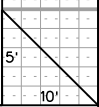
RD S-658 (STONY POINT RD.) RELOC.

91+50.00

91+00.00

**PRELIMINARY
PLANS**

**NOT FOR
CONSTRUCTION**



5/22/2017 L:\256026_185_Cherokee_County\X-Sect\FX\Exit 106\S658REL_FX.dgn

FED. RD. DIV. NO.	STATE	COUNTY	PROJECT ID	ROAD/ROUTE NO.	SHEET NO.
3	S.C.	CHEROKEE		I-85	X789

160 140 120 100 80 60 40 20 0 20 40 60 80 100

RD. S-658 (STONY POINT RD.) RELOC.



92+00.00

PRELIMINARY PLANS	NOT FOR CONSTRUCTION
------------------------------	---------------------------------

5'
10'

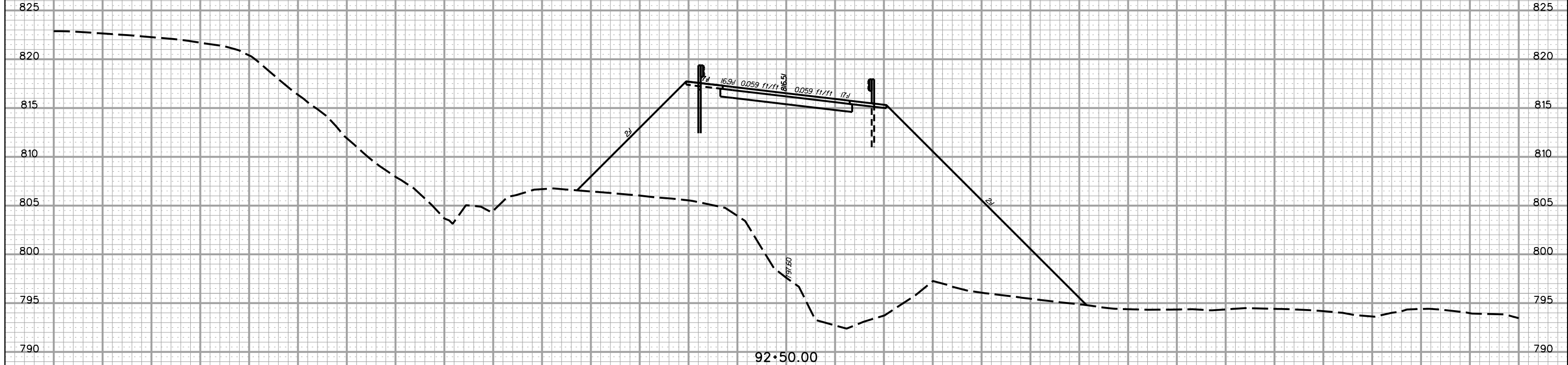
5/22/2017 L:\256026_185_Cherokee_County\X-Sect\FX\Exit 106\5658REL_FX.dgn

160 140 120 100 80 60 40 20 0 20 40 60 80 100 120 140 160

FED. RD. DIV. NO.	STATE	COUNTY	PROJECT ID	ROAD/ROUTE NO.	SHEET NO.
3	S.C.	CHEROKEE		I-85	X790

160 140 120 100 80 60 40 20 0 20 40 60 80 100

RD. S-658 (STONY POINT RD.) RELOC.



5/22/2017 L:\256026_185_Cherokee_County\X-Sect\FX\Exit 106\5658REL_FX.dgn

PRELIMINARY PLANS	NOT FOR CONSTRUCTION
------------------------------	---------------------------------

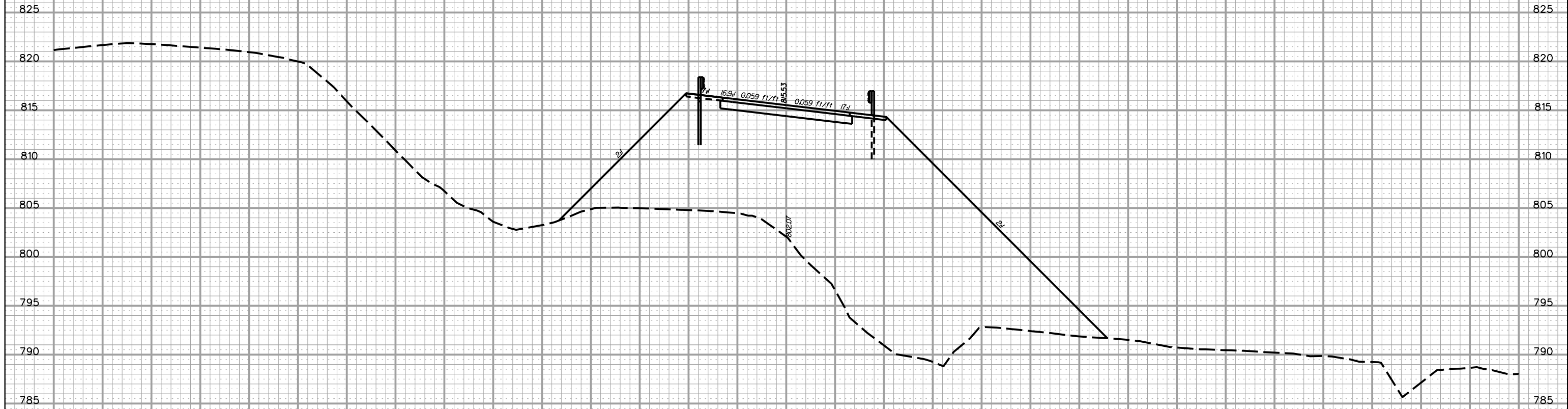
5'
10'

160 140 120 100 80 60 40 20 0 20 40 60 80 100 120 140 160

FED. RD. DIV. NO.	STATE	COUNTY	PROJECT ID	ROAD/ROUTE NO.	SHEET NO.
3	S.C.	CHEROKEE		I-85	X791

160 140 120 100 80 60 40 20 0 20 40 60 80 100

RD. S-658 (STONY POINT RD.) RELOC.



PRELIMINARY PLANS NOT FOR CONSTRUCTION

5' 10'

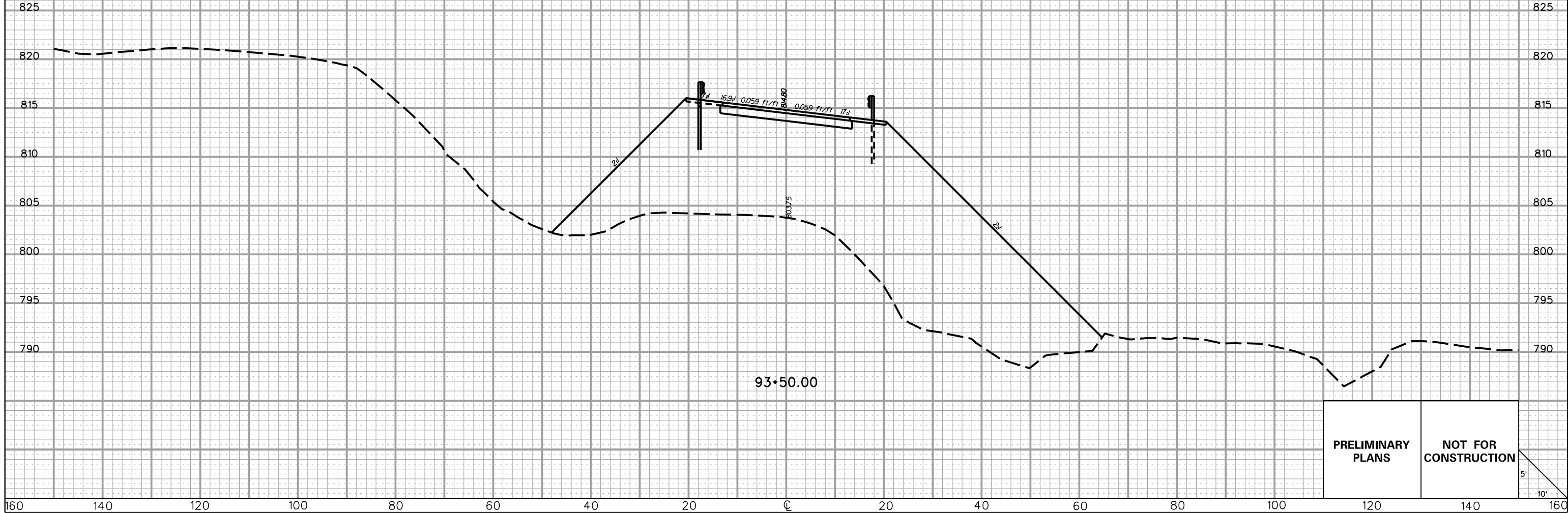
5/22/2017 L:\256026_185_Cherokee_County\X-Sect\FX\Exit 106\5658REL_FX.dgn

160 140 120 100 80 60 40 20 0 20 40 60 80 100 120 140 160

FED. RD. DIV. NO.	STATE	COUNTY	PROJECT ID	ROAD/ROUTE NO.	SHEET NO.
3	S.C.	CHEROKEE		I-85	X792

160 140 120 100 80 60 40 20 0 20 40 60 80 100

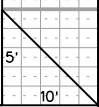
RD. S-658 (STONY POINT RD.) RELOC.



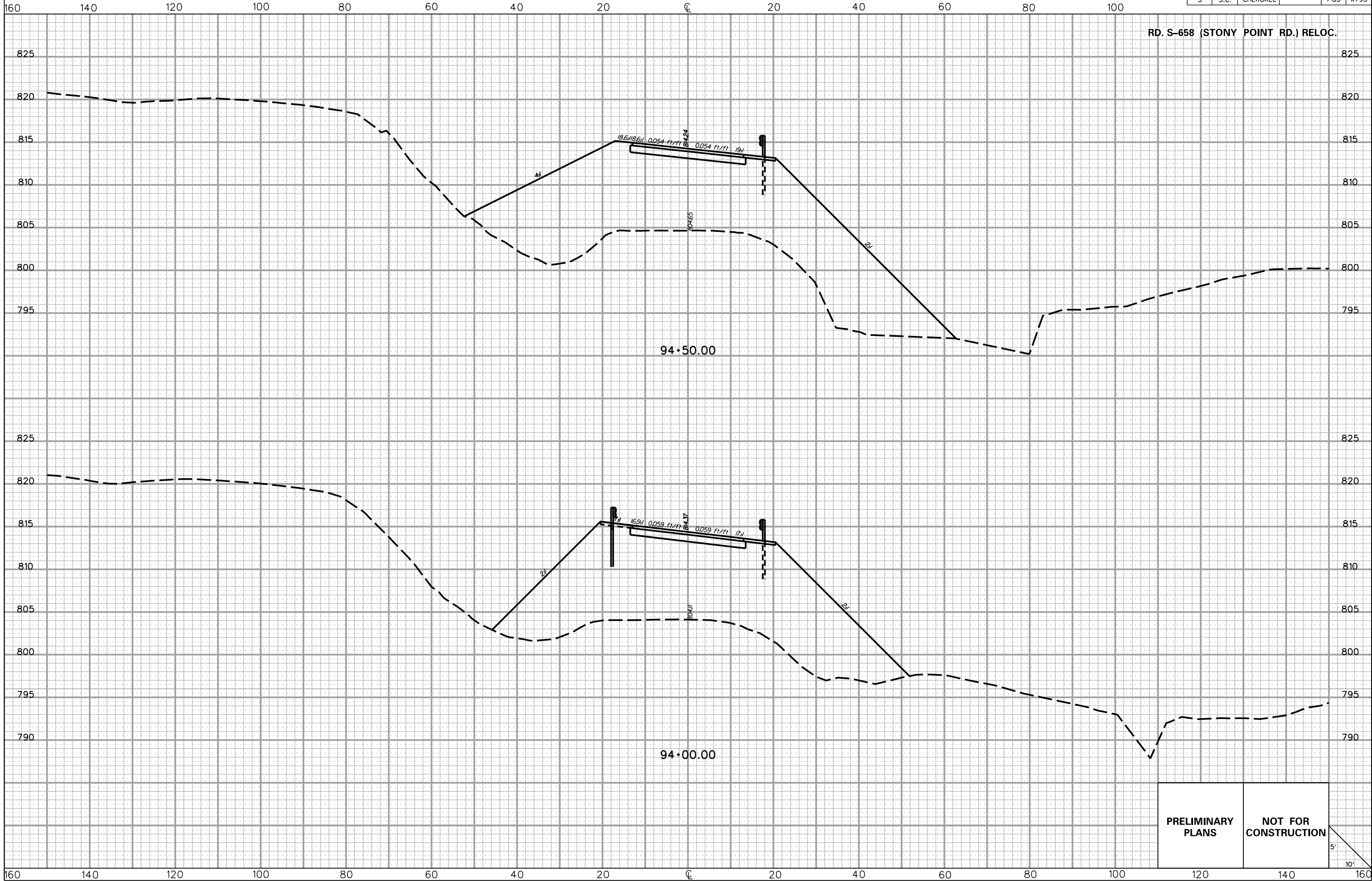
5/22/2017 L:\256026_185_Cherokee_County\X-Sect\FX\Exit 106\5658REL_FX.dgn

**PRELIMINARY
PLANS**

**NOT FOR
CONSTRUCTION**



FED. RD. DIV. NO.	STATE	COUNTY	PROJECT ID	ROAD/ROUTE NO.	SHEET NO.
3	S.C.	CHEROKEE		I-85	X793

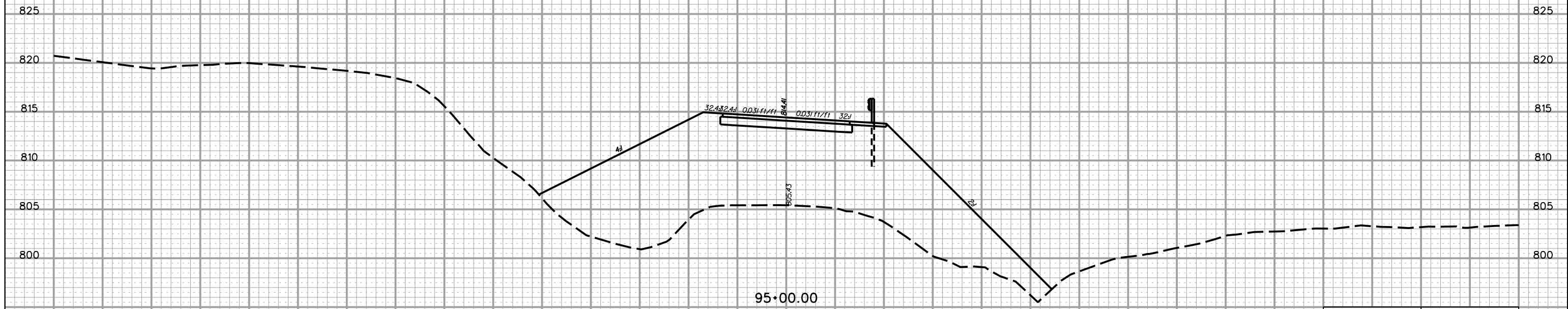
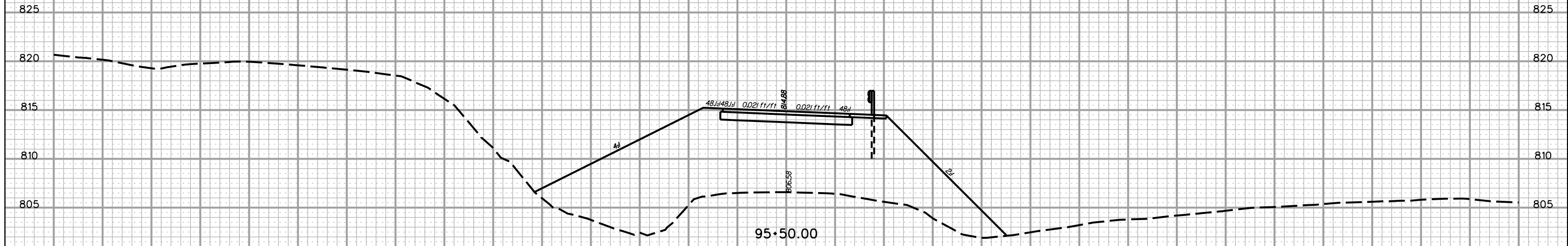


5/22/2017 L:\256026_185_Cherokee_County\X-Sect\FX\Exit 106\5658REL_FX.dgn

FED. RD. DIV. NO.	STATE	COUNTY	PROJECT ID	ROAD/ROUTE NO.	SHEET NO.
3	S.C.	CHEROKEE		I-85	X794

160 140 120 100 80 60 40 20 0 20 40 60 80 100

RD. S-658 (STONY POINT RD.) RELOC.



PRELIMINARY PLANS **NOT FOR CONSTRUCTION**

5'
10'

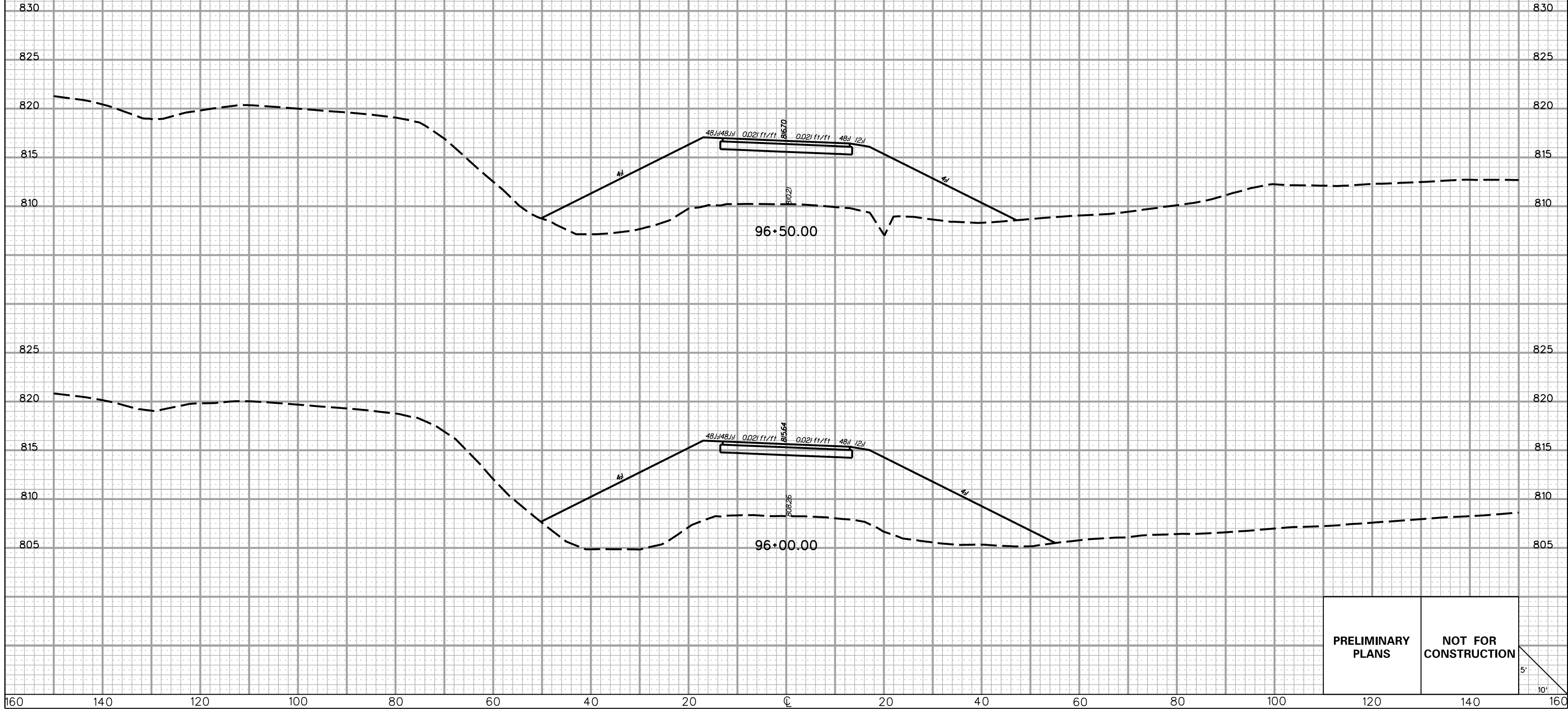
5/22/2017 L:\256026_185_Cherokee_County\X-Sect\FX\Exit 106\5658REL_FX.dgn

160 140 120 100 80 60 40 20 0 20 40 60 80 100 120 140 160

FED. RD. DIV. NO.	STATE	COUNTY	PROJECT ID	ROAD/ROUTE NO.	SHEET NO.
3	S.C.	CHEROKEE		I-85	X795

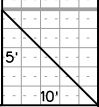
160 140 120 100 80 60 40 20 0 20 40 60 80 100

RD. S-658 (STONY POINT RD.) RELOC.



5/22/2017 L:\256026_185_Cherokee_County\X_Sect\FX\Exit 106\5658REL_FX.dgn

PRELIMINARY PLANS **NOT FOR CONSTRUCTION**

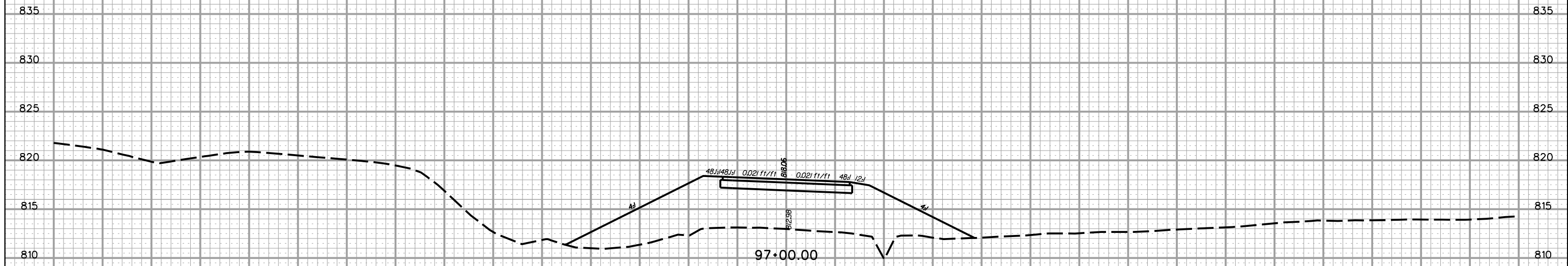
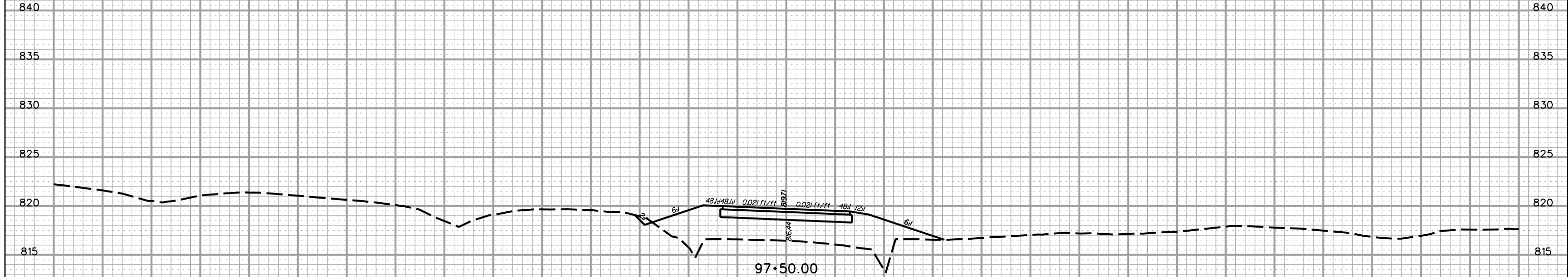


160 140 120 100 80 60 40 20 0 20 40 60 80 100 120 140 160

FED. RD. DIV. NO.	STATE	COUNTY	PROJECT ID	ROAD/ROUTE NO.	SHEET NO.
3	S.C.	CHEROKEE		I-85	X796

160 140 120 100 80 60 40 20 0 20 40 60 80 100

RD. S-658 (STONY POINT RD.) RELOC.



5/22/2017 L:\256026_185_Cherokee_County\X-Sect\FX\Exit 106\5658REL_FX.dgn

PRELIMINARY PLANS	NOT FOR CONSTRUCTION
------------------------------	---------------------------------

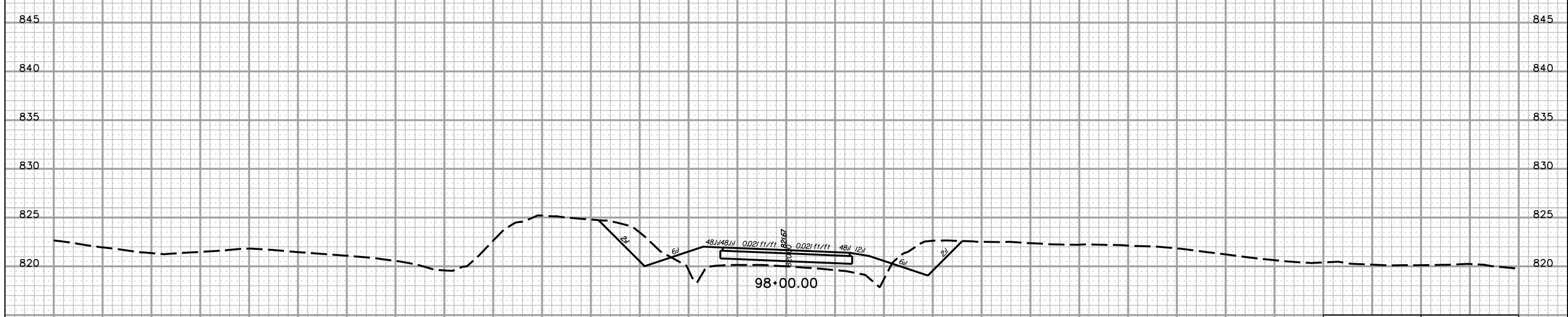
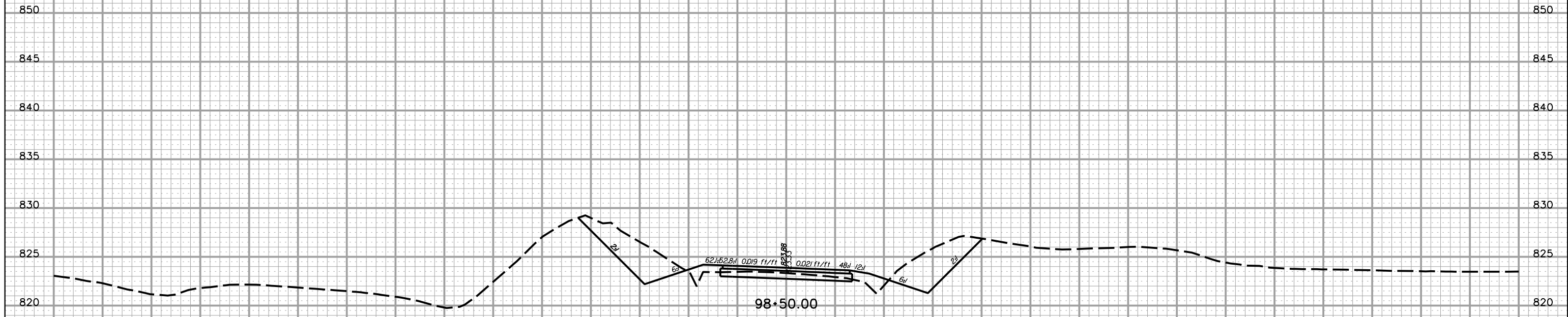
5'
10'

160 140 120 100 80 60 40 20 0 20 40 60 80 100 120 140 160

FED. RD. DIV. NO.	STATE	COUNTY	PROJECT ID	ROAD/ROUTE NO.	SHEET NO.
3	S.C.	CHEROKEE		I-85	X797

160 140 120 100 80 60 40 20 0 20 40 60 80 100

RD. S-658 (STONY POINT RD.) RELOC.



5/22/2017 L:\256026_185_Cherokee_County\X-Sect\FX\Exit 106\5658REL_FX.dgn

PRELIMINARY PLANS	NOT FOR CONSTRUCTION
------------------------------	---------------------------------

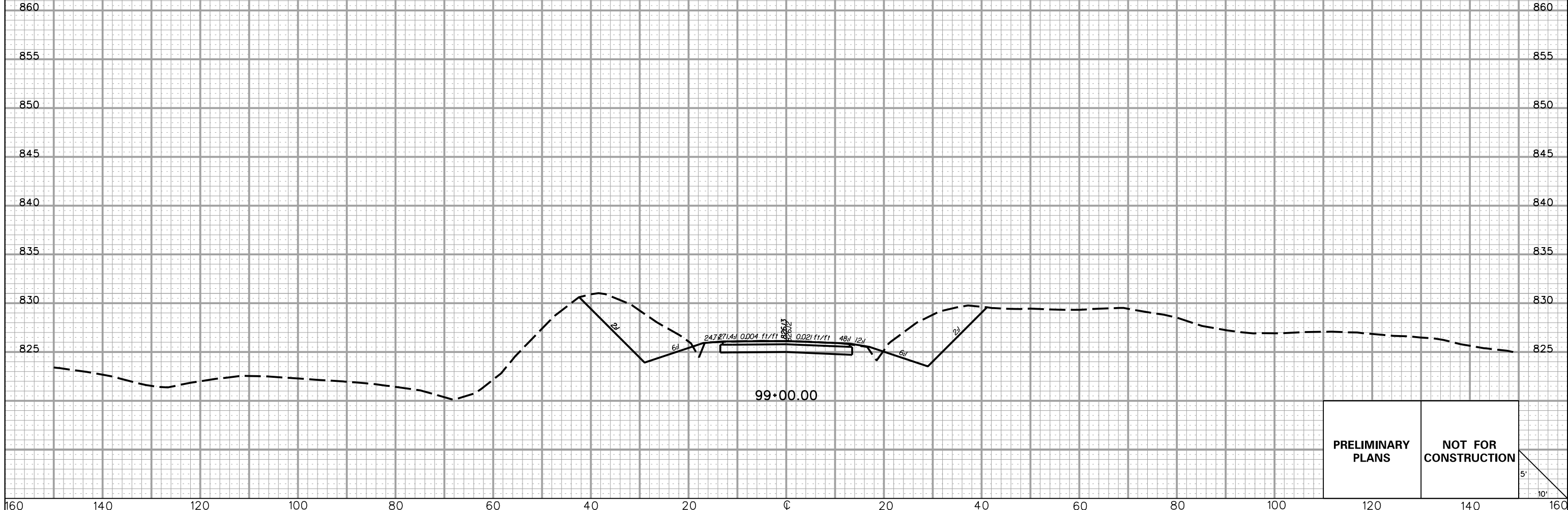
5'
10'

160 140 120 100 80 60 40 20 0 20 40 60 80 100 120 140 160

FED. RD. DIV. NO.	STATE	COUNTY	PROJECT ID	ROAD/ROUTE NO.	SHEET NO.
3	S.C.	CHEROKEE		I-85	X798

160 140 120 100 80 60 40 20 0 20 40 60 80 100

RD. S-658 (STONY POINT RD.) RELOC.



5/22/2017 L:\256026_185_Cherokee_County\X-Sect\FX\Exit 106\5658REL_FX.dgn

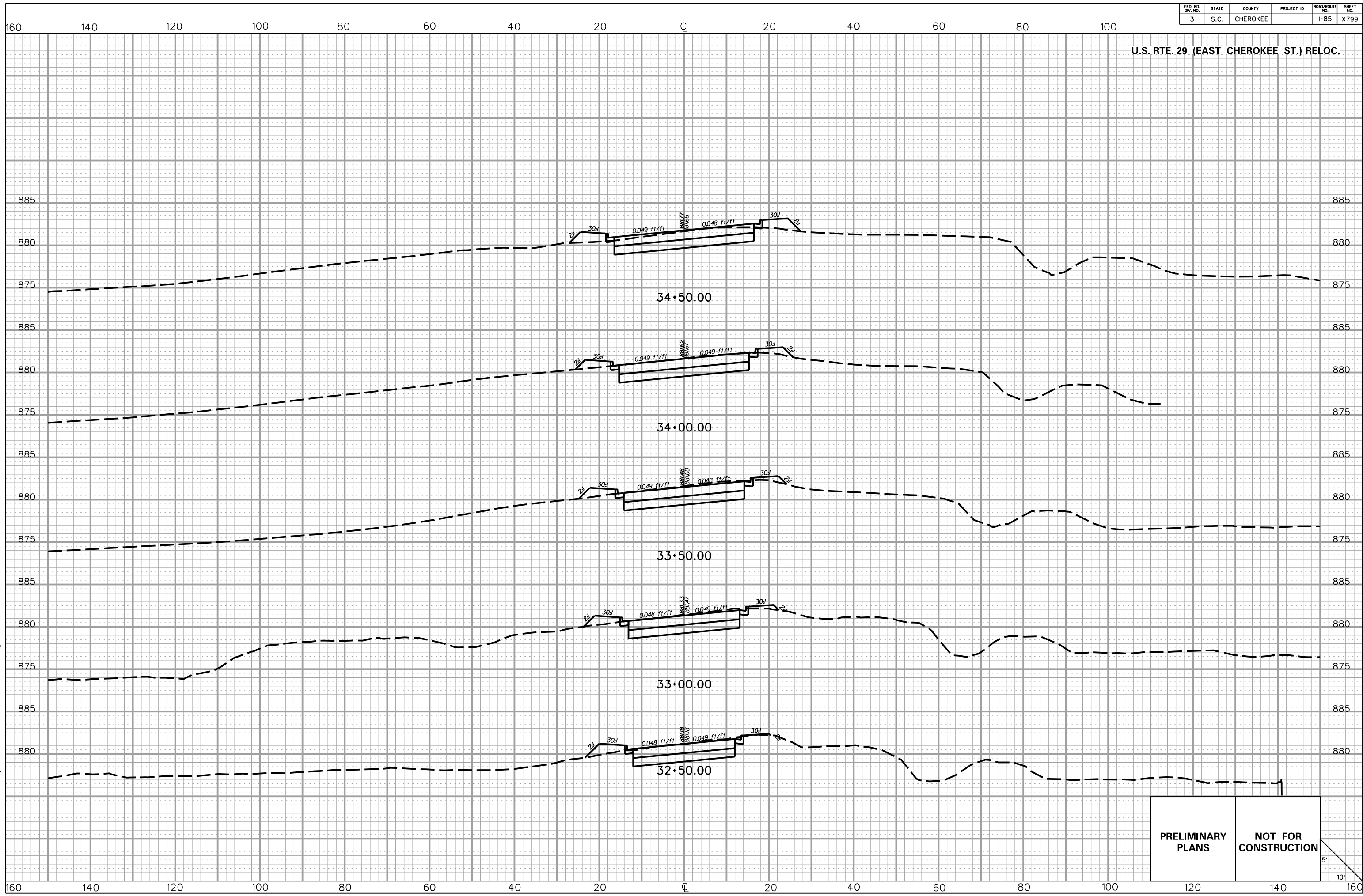
PRELIMINARY PLANS	NOT FOR CONSTRUCTION
------------------------------	---------------------------------

5'
10'

160 140 120 100 80 60 40 20 0 20 40 60 80 100 120 140 160

FED. RD. DIV. NO.	STATE	COUNTY	PROJECT ID	ROAD/ROUTE NO.	SHEET NO.
3	S.C.	CHEROKEE		I-85	X799

U.S. RTE. 29 (EAST CHEROKEE ST.) RELOC.



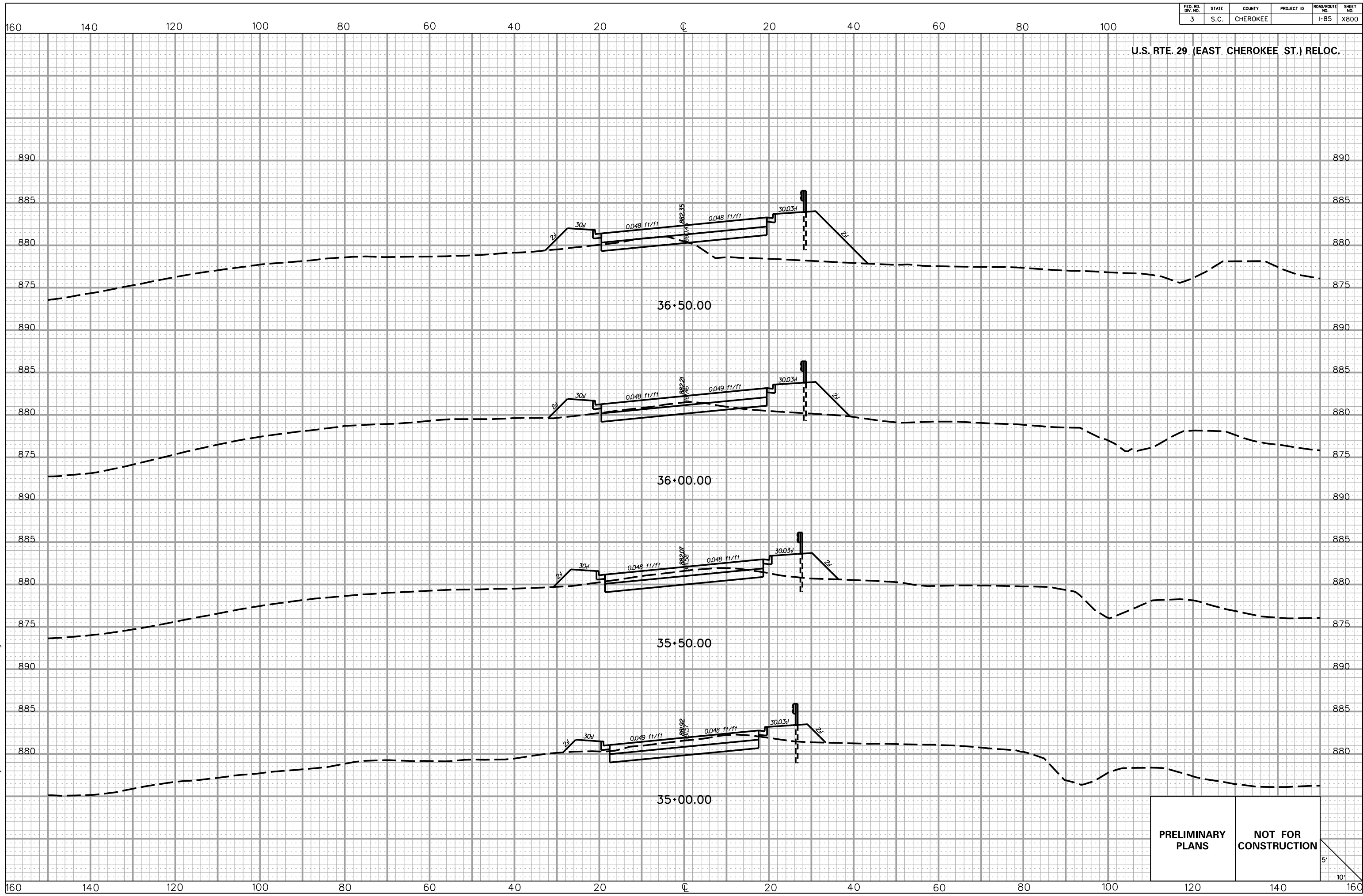
5/22/2017 L:\256026_185_Cherokee_County\X-Sect\FX\Exit 106\US29REL_FX.dgn

PRELIMINARY PLANS **NOT FOR CONSTRUCTION**

5'
10'

FED. RD. DIV. NO.	STATE	COUNTY	PROJECT ID	ROAD/ROUTE NO.	SHEET NO.
3	S.C.	CHEROKEE		I-85	X800

U.S. RTE. 29 (EAST CHEROKEE ST.) RELOC.



5/22/2017
L:\256026_185_Cherokee_County\X-Sect\FX\Exit 106\US29REL_FX.dgn

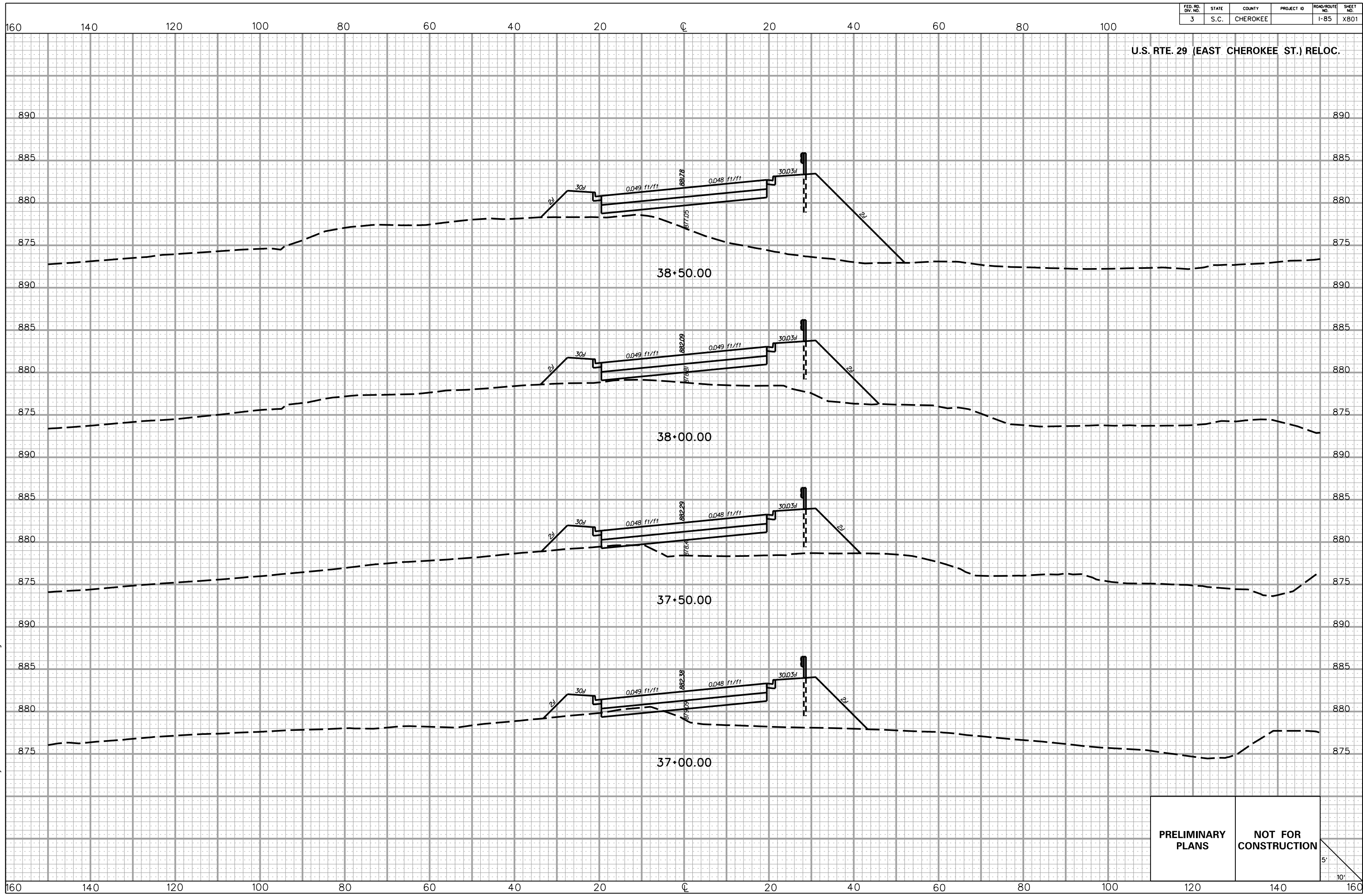
**PRELIMINARY
PLANS**

**NOT FOR
CONSTRUCTION**

5'
10'

FED. RD. DIV. NO.	STATE	COUNTY	PROJECT ID	ROAD/ROUTE NO.	SHEET NO.
3	S.C.	CHEROKEE		I-85	X801

U.S. RTE. 29 (EAST CHEROKEE ST.) RELOC.



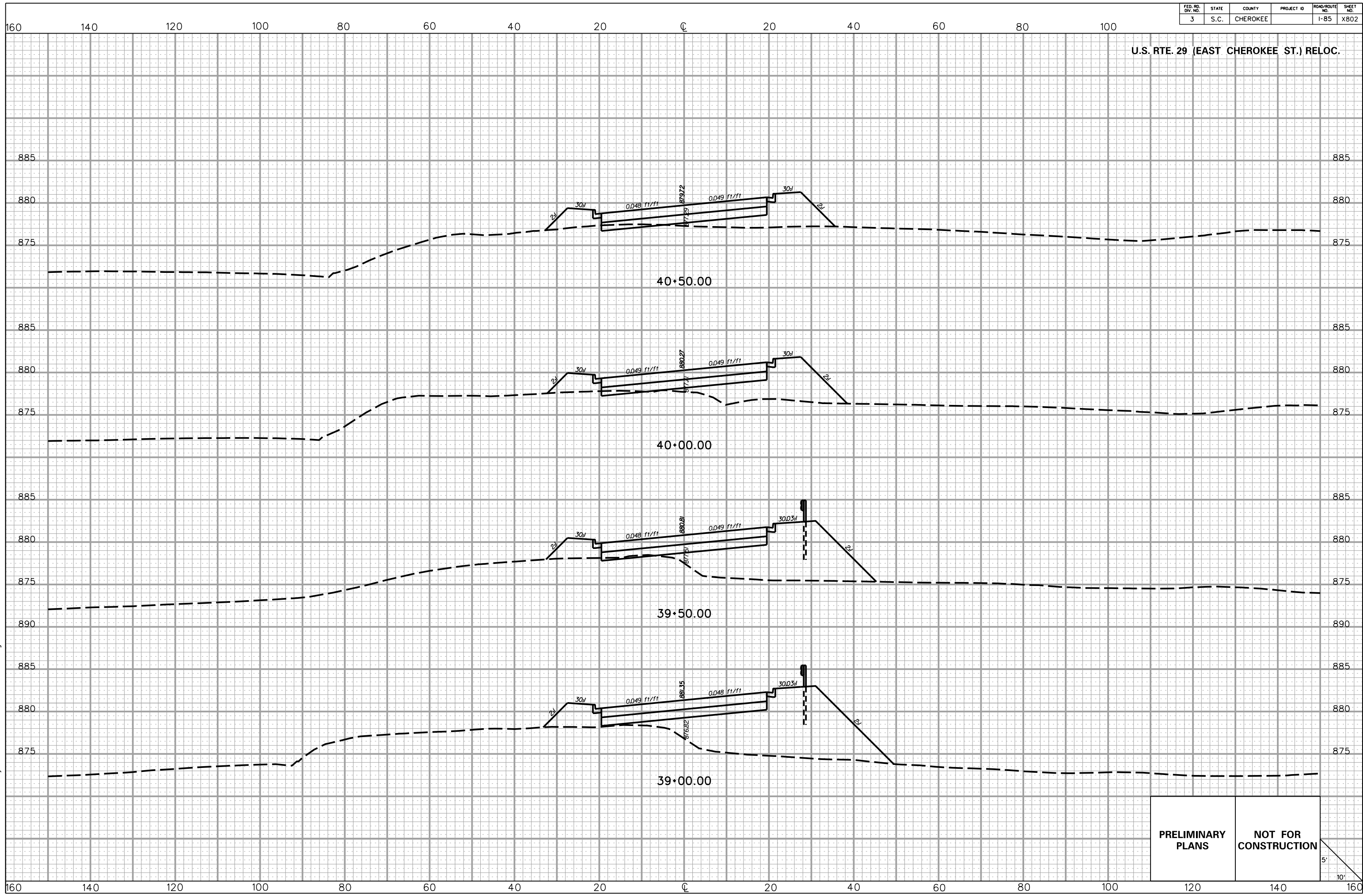
5/22/2017
L:\256026_185_Cherokee_County\X-Sect\FX\Exit 106\US29REL_FX.dgn

PRELIMINARY PLANS	NOT FOR CONSTRUCTION
----------------------	-------------------------

5'
10'

FED. RD. DIV. NO.	STATE	COUNTY	PROJECT ID	ROAD/ROUTE NO.	SHEET NO.
3	S.C.	CHEROKEE		I-85	X802

U.S. RTE. 29 (EAST CHEROKEE ST.) RELOC.



5/22/2017
L:\256026_185_Cherokee_County\X-Sect\FX\Exit 106\US29REL_FX.dgn

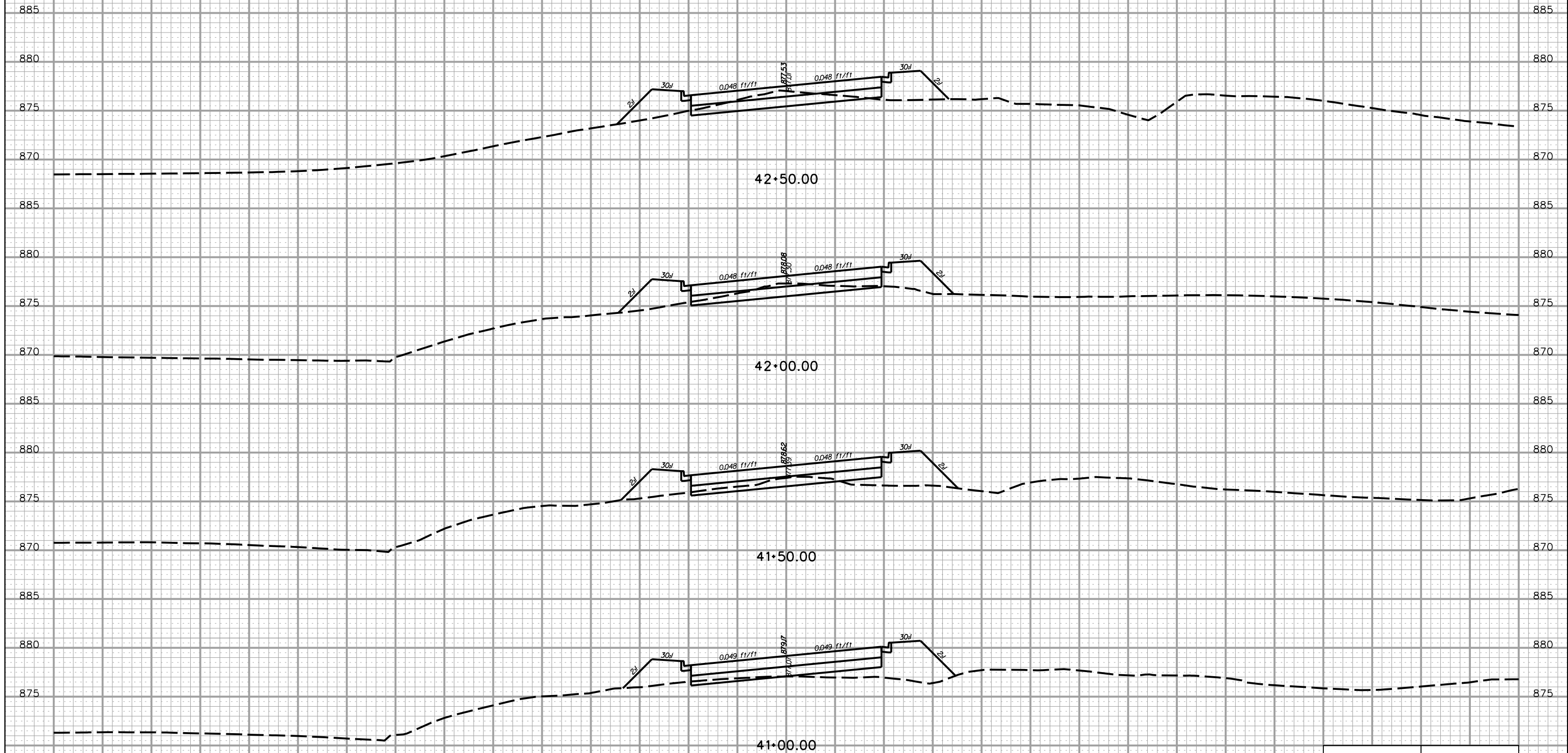
PRELIMINARY PLANS	NOT FOR CONSTRUCTION
----------------------	-------------------------

5'
10'

FED. RD. DIV. NO.	STATE	COUNTY	PROJECT ID	ROAD/ROUTE NO.	SHEET NO.
3	S.C.	CHEROKEE		I-85	X80.3

160 140 120 100 80 60 40 20 0 20 40 60 80 100

U.S. RTE. 29 (EAST CHEROKEE ST.) RELOC.



5/22/2017 L:\256026_185_Cherokee_County\X_Sect\FX_Exit 106\US29REL_FX.dgn

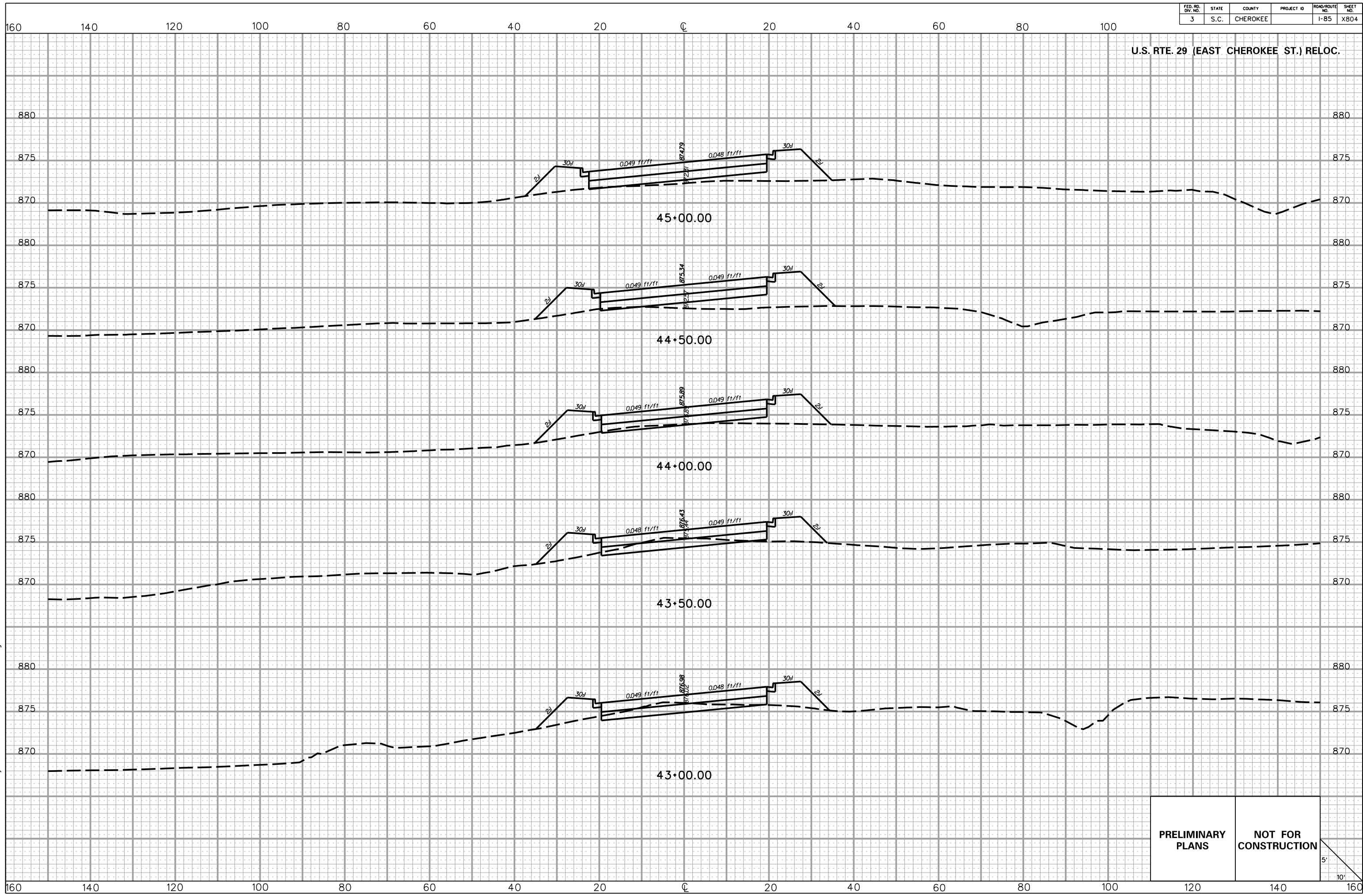
PRELIMINARY PLANS	NOT FOR CONSTRUCTION
------------------------------	---------------------------------

5'
10'

160 140 120 100 80 60 40 20 0 20 40 60 80 100 120 140 160

FED. RD. DIV. NO.	STATE	COUNTY	PROJECT ID	ROAD/ROUTE NO.	SHEET NO.
3	S.C.	CHEROKEE		I-85	X804

U.S. RTE. 29 (EAST CHEROKEE ST.) RELOC.

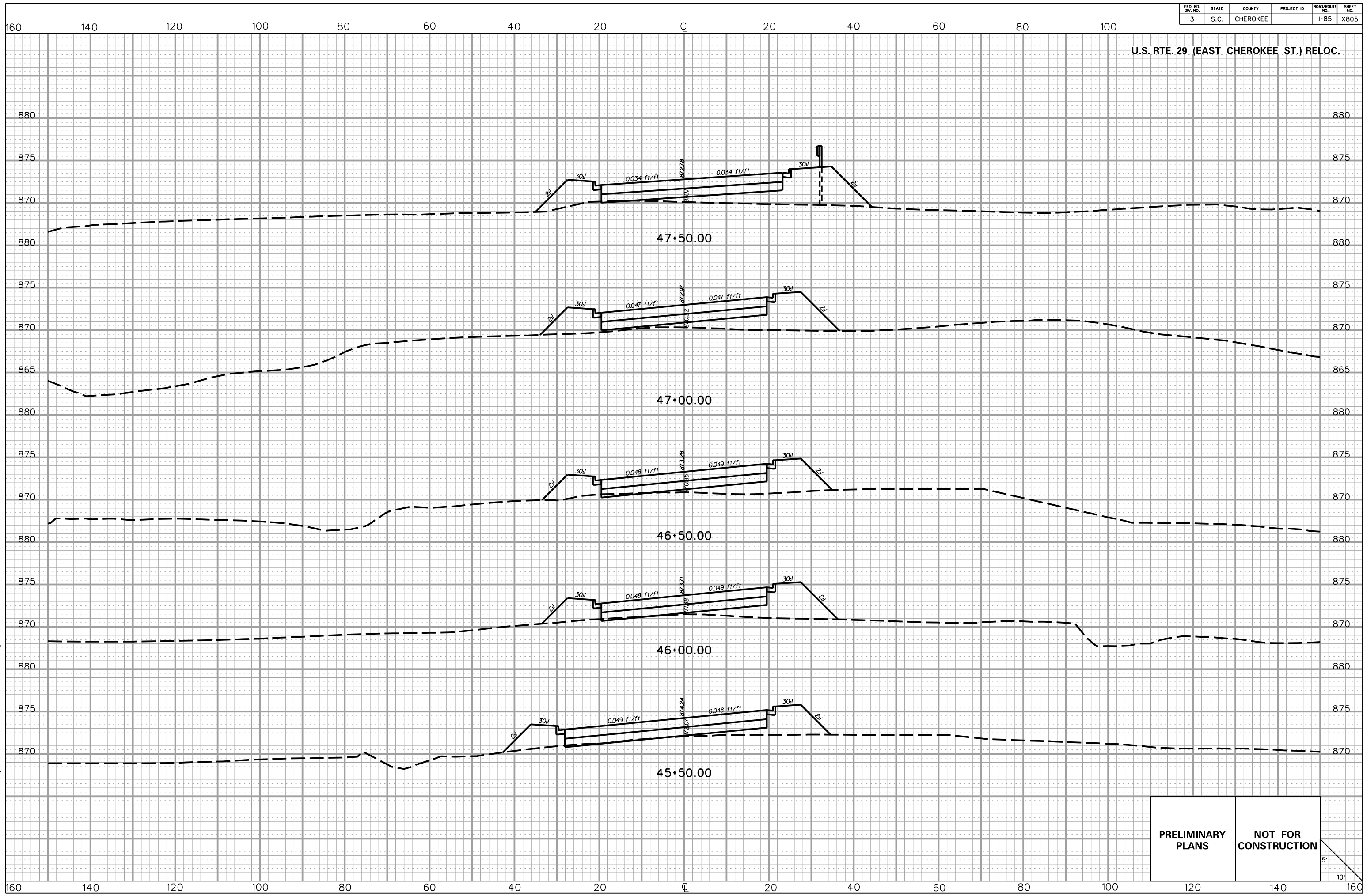


PRELIMINARY PLANS **NOT FOR CONSTRUCTION**

5/22/2017 L:\256026_185_Cherokee_County\X-Sect\FX\Exit 106\US29REL_FX.dgn

FED. RD. DIV. NO.	STATE	COUNTY	PROJECT ID	ROAD/ROUTE NO.	SHEET NO.
3	S.C.	CHEROKEE		I-85	X805

U.S. RTE. 29 (EAST CHEROKEE ST.) RELOC.



5/22/2017
 L:\256026_185_Cherokee_County\X-Sect\FX\Exit 106\US29REL_FX.dgn

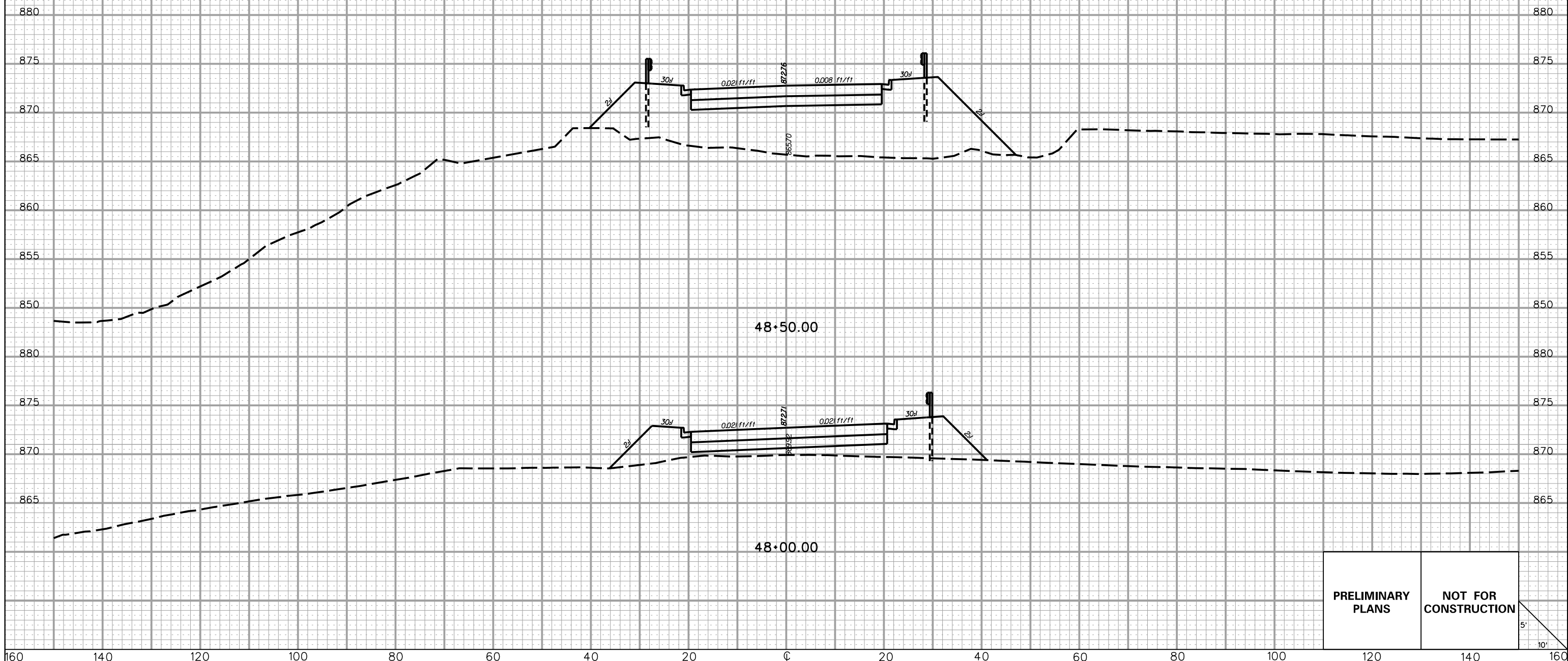
PRELIMINARY PLANS	NOT FOR CONSTRUCTION
----------------------	-------------------------

5'
10'

FED. RD. DIV. NO.	STATE	COUNTY	PROJECT ID	ROAD/ROUTE NO.	SHEET NO.
3	S.C.	CHEROKEE		I-85	X806

160 140 120 100 80 60 40 20 0 20 40 60 80 100

U.S. RTE. 29 (EAST CHEROKEE ST.) RELOC.



PRELIMINARY PLANS NOT FOR CONSTRUCTION

5' 10'

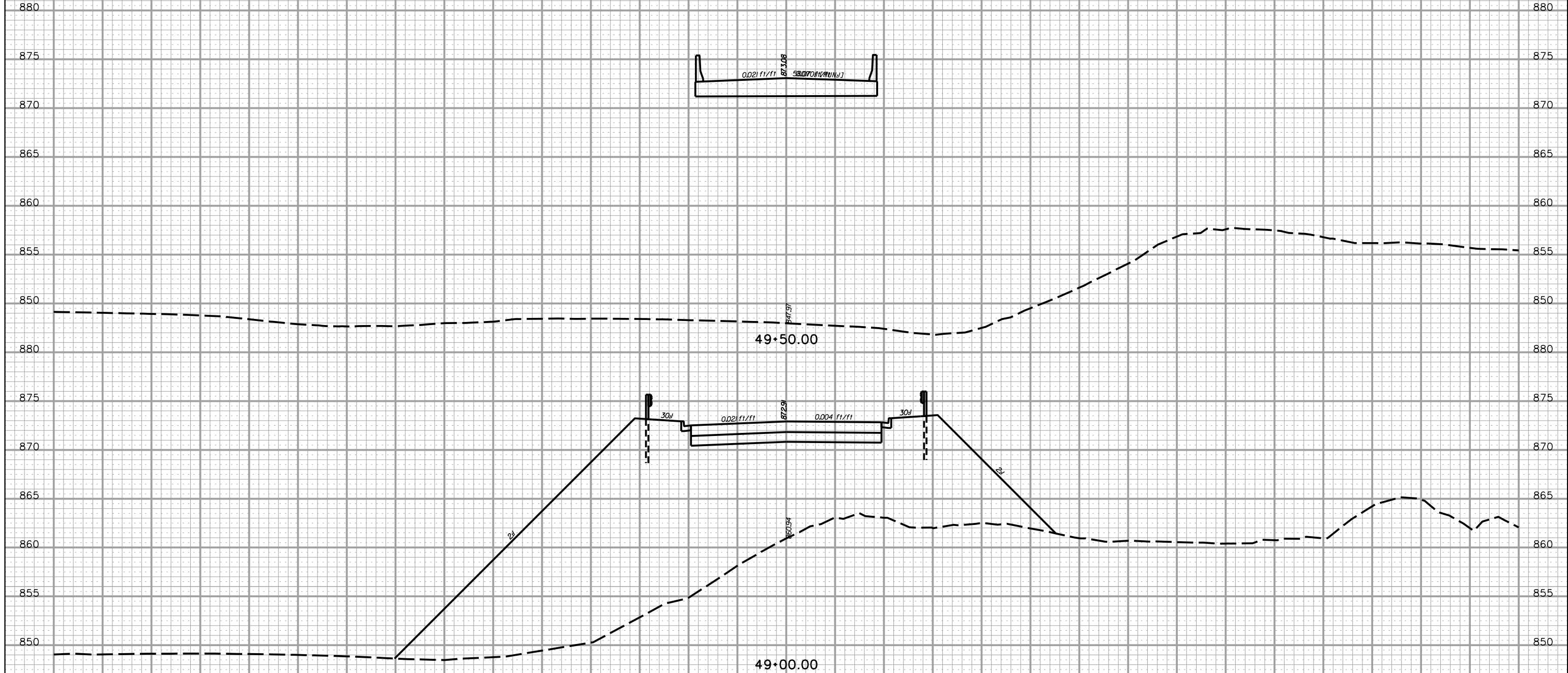
5/22/2017 L:\256026_185_Cherokee_County\X-Sect\FX\Exit 106\US29REL_FX.dgn

160 140 120 100 80 60 40 20 0 20 40 60 80 100 120 140 160

FED. RD. DIV. NO.	STATE	COUNTY	PROJECT ID	ROAD/ROUTE NO.	SHEET NO.
3	S.C.	CHEROKEE		I-85	X807

160 140 120 100 80 60 40 20 0 20 40 60 80 100

U.S. RTE. 29 (EAST CHEROKEE ST.) RELOC.



5/22/2017
L:\256026_185_Cherokee_County\X-Sect\FX\Exit 106\US29REL_FX.dgn

**PRELIMINARY
PLANS**

**NOT FOR
CONSTRUCTION**

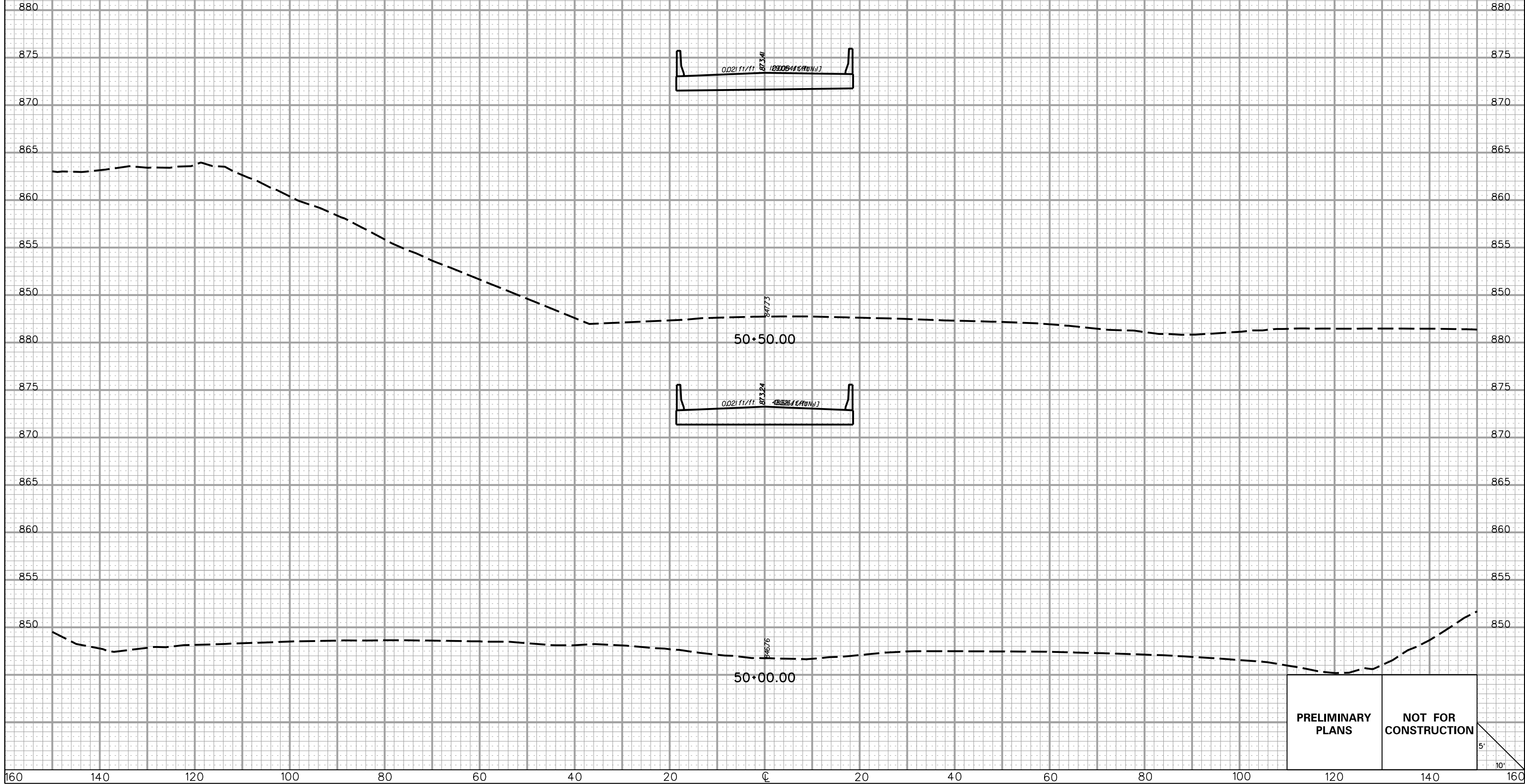
5'
10'

160 140 120 100 80 60 40 20 0 20 40 60 80 100 120 140 160

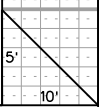
FED. RD. DIV. NO.	STATE	COUNTY	PROJECT ID	ROAD/ROUTE NO.	SHEET NO.
3	S.C.	CHEROKEE		I-85	X808

160 140 120 100 80 60 40 20 0 20 40 60 80 100

U.S. RTE. 29 (EAST CHEROKEE ST.) RELOC.



PRELIMINARY PLANS NOT FOR CONSTRUCTION

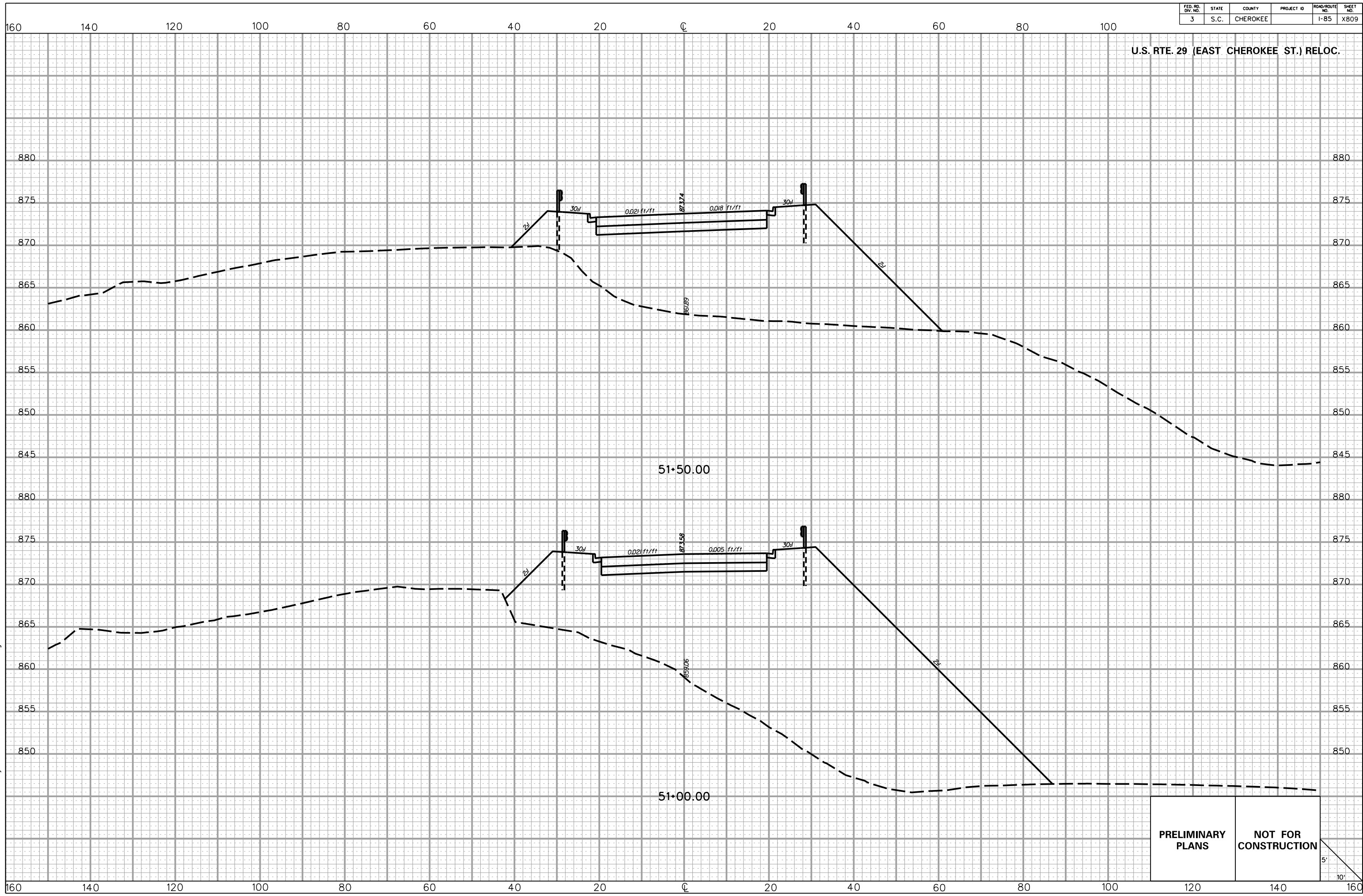


5/22/2017 L:\256026_185_Cherokee_County\X-Sect\FX\Exit 106\US29REL_FX.dgn

160 140 120 100 80 60 40 20 0 20 40 60 80 100 120 140 160

FED. RD. DIV. NO.	STATE	COUNTY	PROJECT ID	ROAD/ROUTE NO.	SHEET NO.
3	S.C.	CHEROKEE		I-85	X809

U.S. RTE. 29 (EAST CHEROKEE ST.) RELOC.

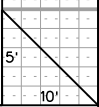


51+50.00

51+00.00

**PRELIMINARY
PLANS**

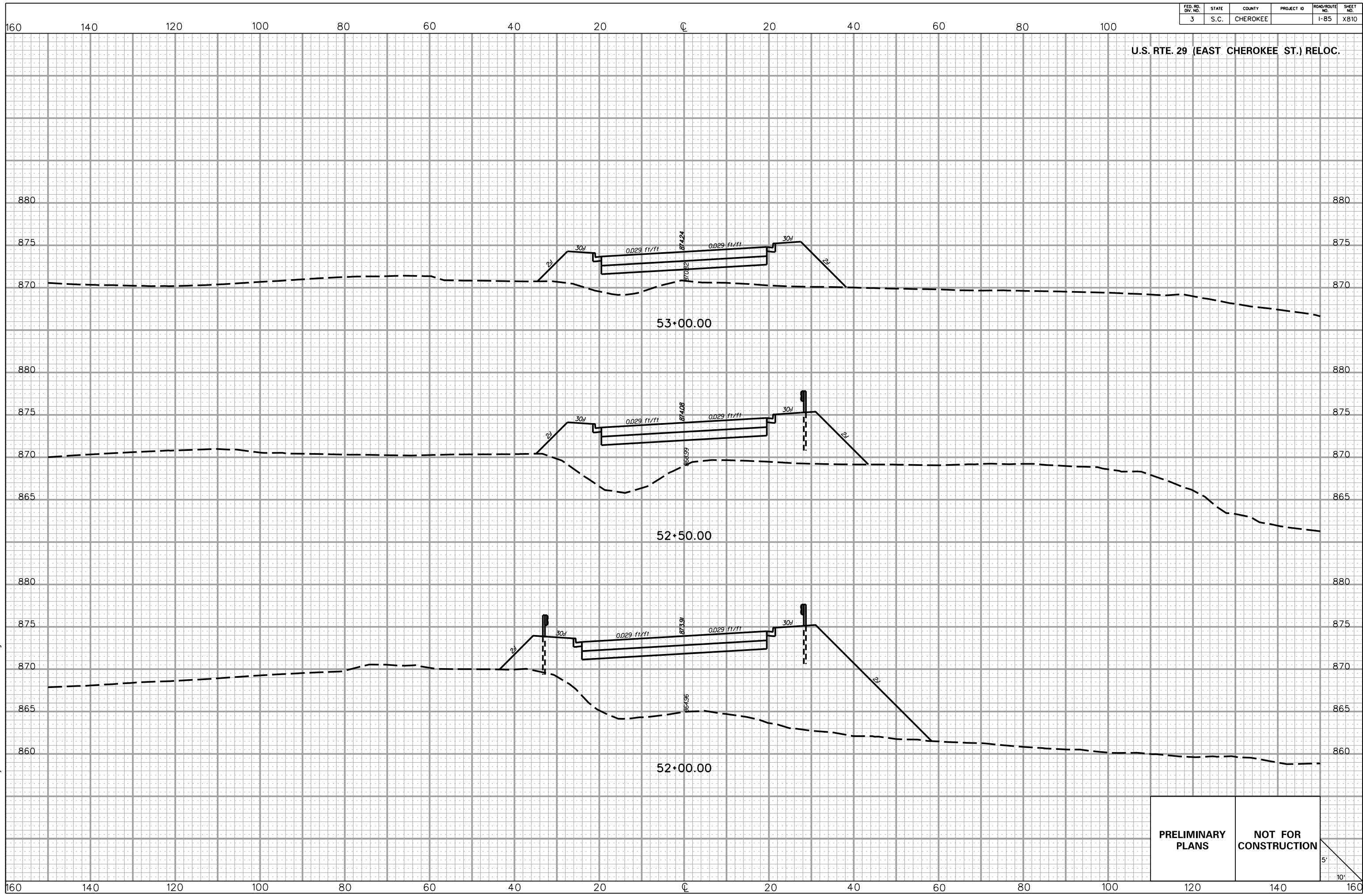
**NOT FOR
CONSTRUCTION**



5/22/2017 L:\256026_185_Cherokee_County\X-Sect\FX\Exit 106\US29REL_FX.dgn

FED. RD. DIV. NO.	STATE	COUNTY	PROJECT ID	ROAD/ROUTE NO.	SHEET NO.
3	S.C.	CHEROKEE		I-85	X810

U.S. RTE. 29 (EAST CHEROKEE ST.) RELOC.



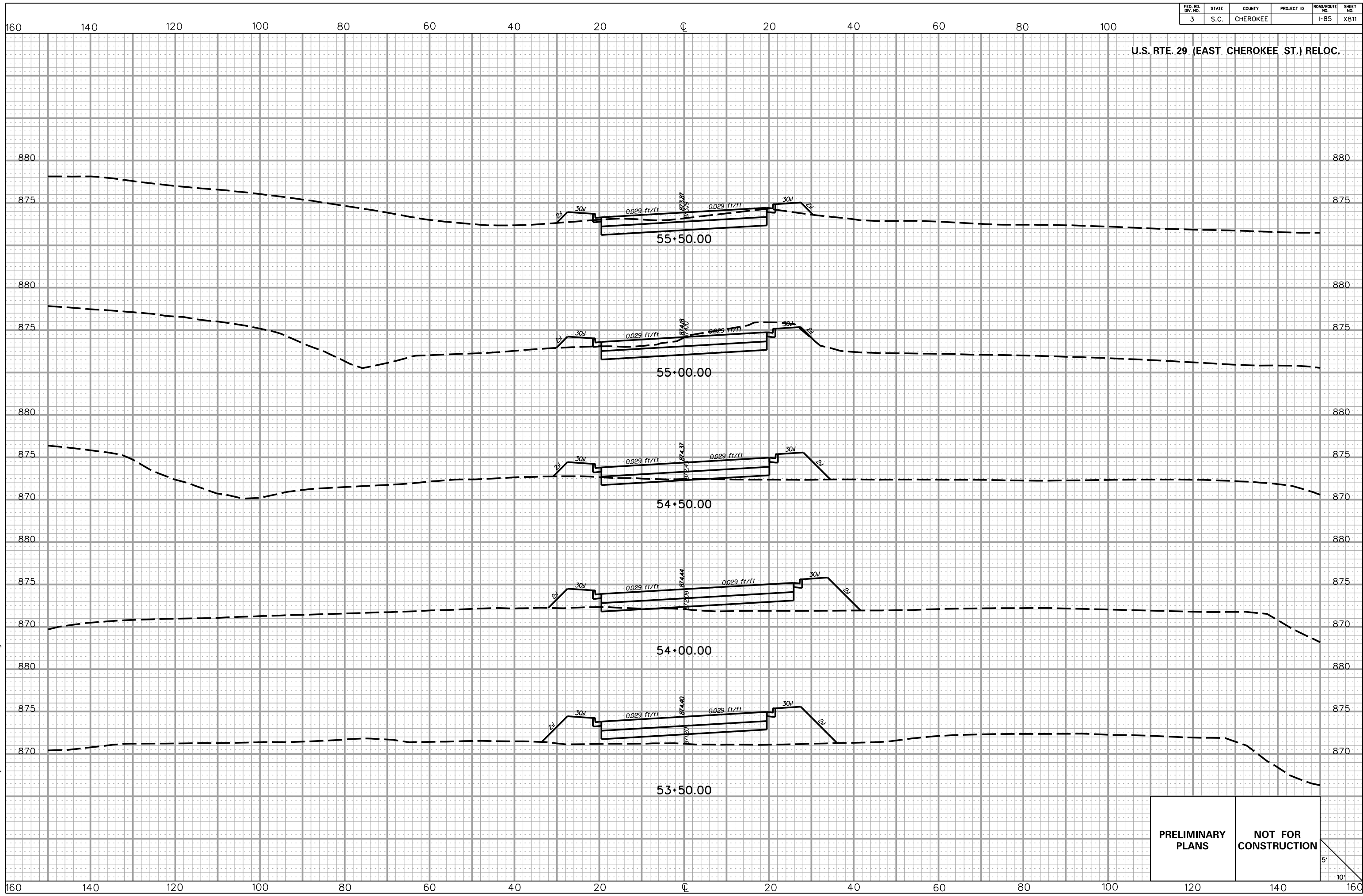
5/22/2017 L:\256026_185_Cherokee_County\X-Sect\FX\Exit 106\US29REL_FX.dgn

PRELIMINARY PLANS **NOT FOR CONSTRUCTION**

5'
10'

FED. RD. DIV. NO.	STATE	COUNTY	PROJECT ID	ROAD/ROUTE NO.	SHEET NO.
3	S.C.	CHEROKEE		I-85	X811

U.S. RTE. 29 (EAST CHEROKEE ST.) RELOC.



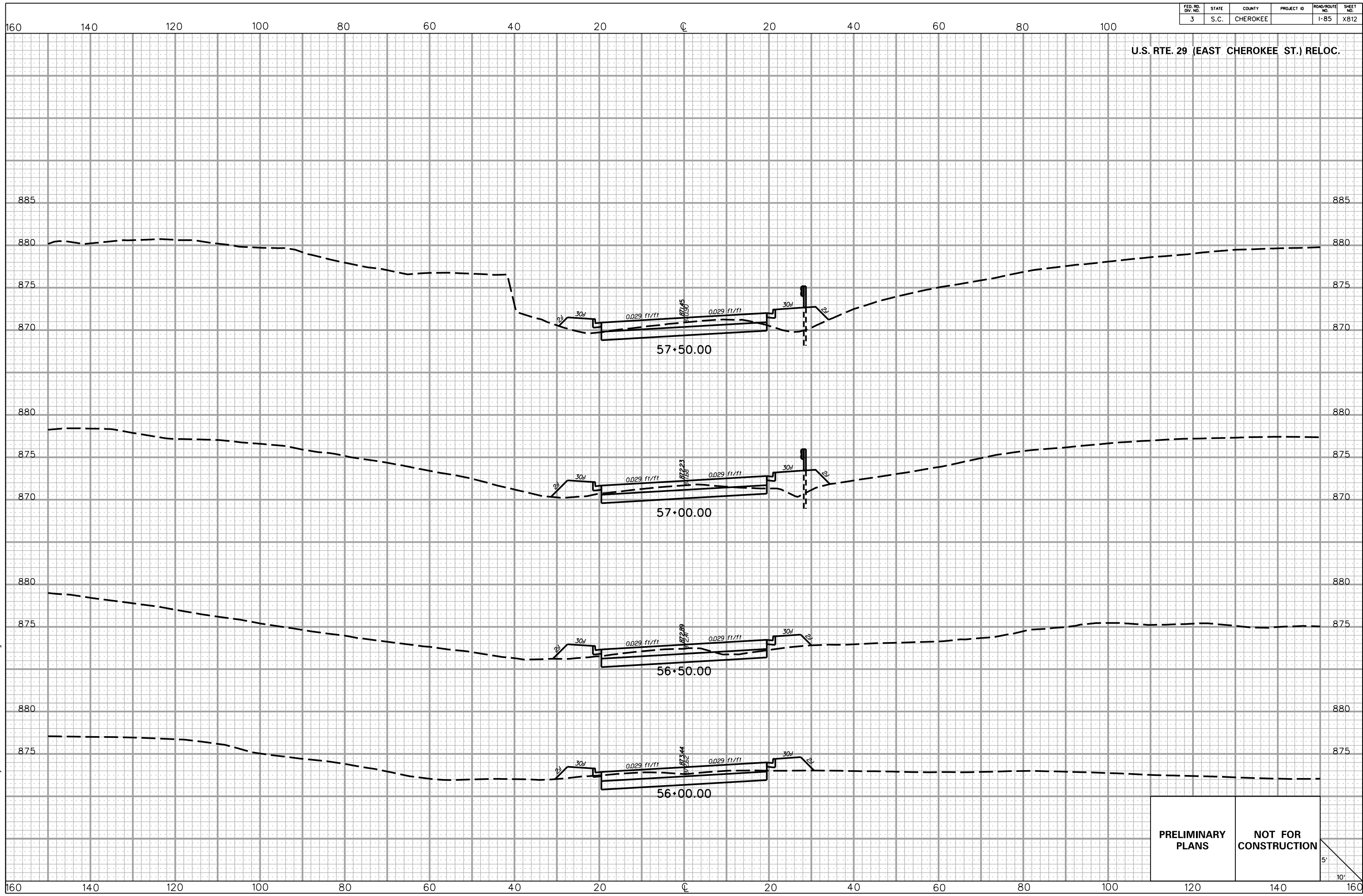
5/22/2017 L:\256026_185_Cherokee_County\X-Sect\FX\Exit 106\US29REL_FX.dgn

PRELIMINARY PLANS	NOT FOR CONSTRUCTION
----------------------	-------------------------



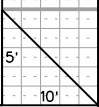
FED. RD. DIV. NO.	STATE	COUNTY	PROJECT ID	ROAD/ROUTE NO.	SHEET NO.
3	S.C.	CHEROKEE		I-85	X812

U.S. RTE. 29 (EAST CHEROKEE ST.) RELOC.



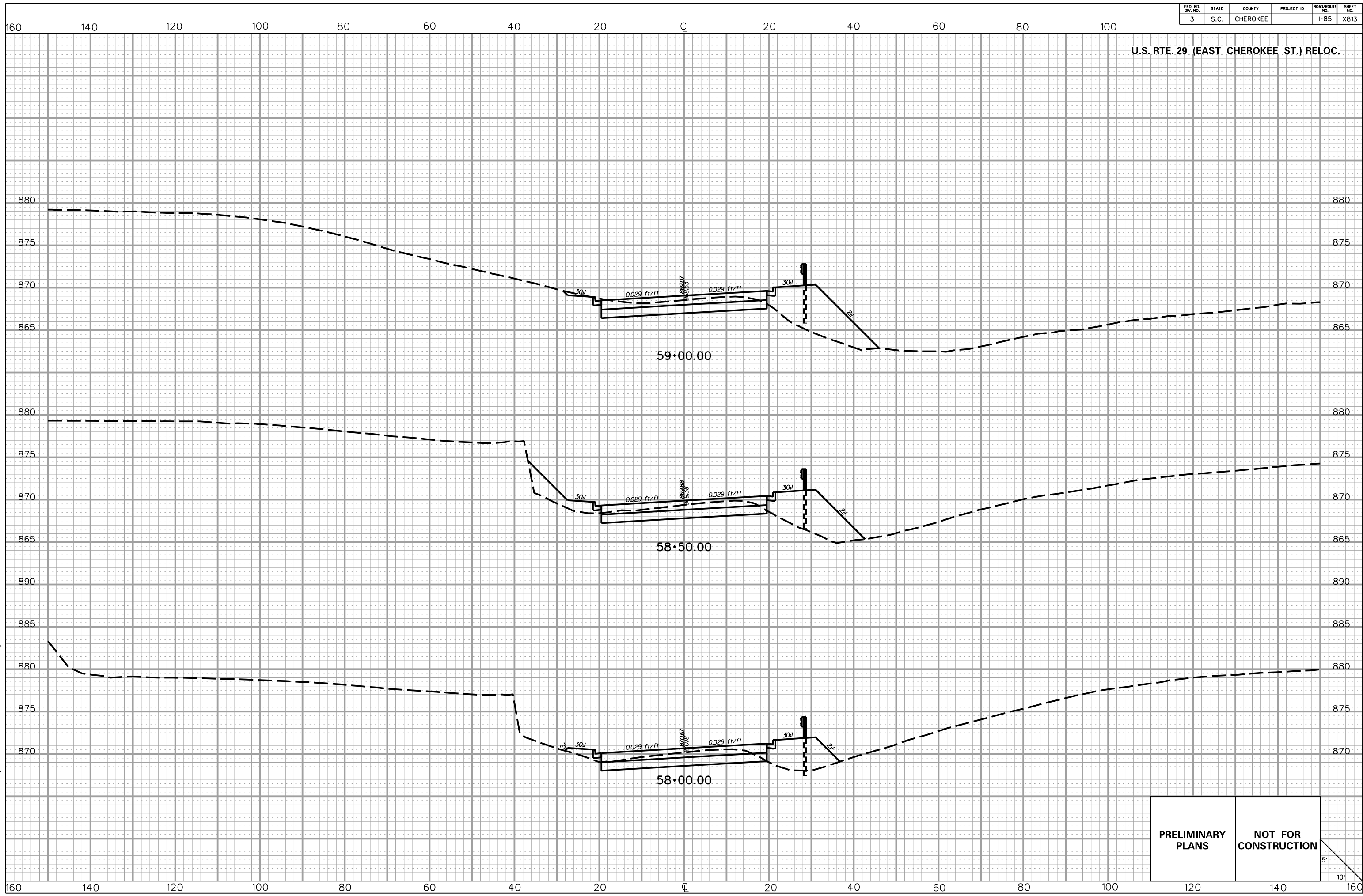
5/22/2017 L:\256026_185_Cherokee_County\X-Sect\FX\Exit 106\US29REL_FX.dgn

PRELIMINARY PLANS **NOT FOR CONSTRUCTION**



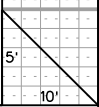
FED. RD. DIV. NO.	STATE	COUNTY	PROJECT ID	ROAD/ROUTE NO.	SHEET NO.
3	S.C.	CHEROKEE		I-85	X813

U.S. RTE. 29 (EAST CHEROKEE ST.) RELOC.



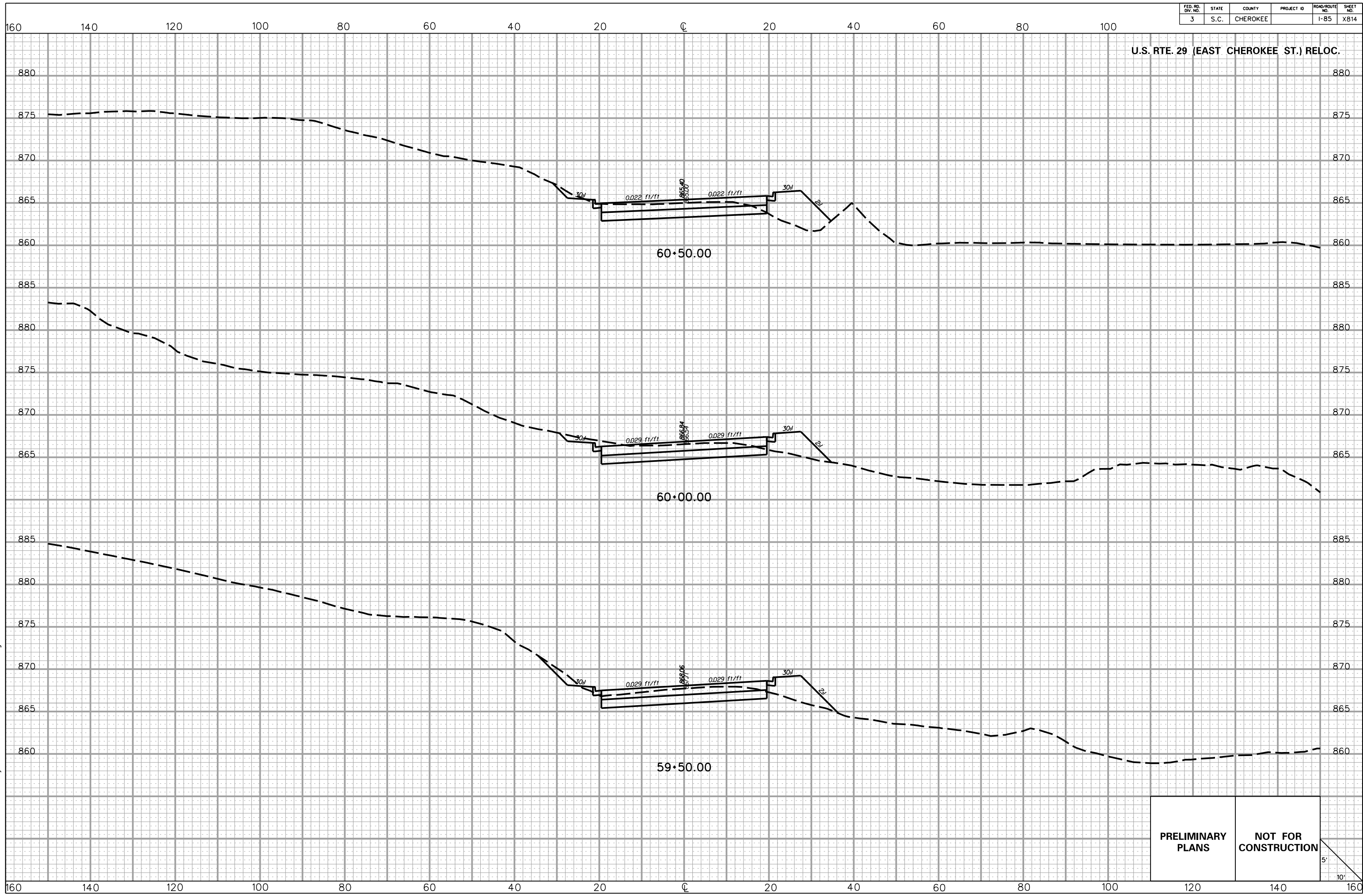
5/22/2017 L:\256026_185_Cherokee_County\X-Sect\FX\Exit 106\US29REL_FX.dgn

PRELIMINARY PLANS **NOT FOR CONSTRUCTION**



FED. RD. DIV. NO.	STATE	COUNTY	PROJECT ID	ROAD/ROUTE NO.	SHEET NO.
3	S.C.	CHEROKEE		I-85	X814

U.S. RTE. 29 (EAST CHEROKEE ST.) RELOC.



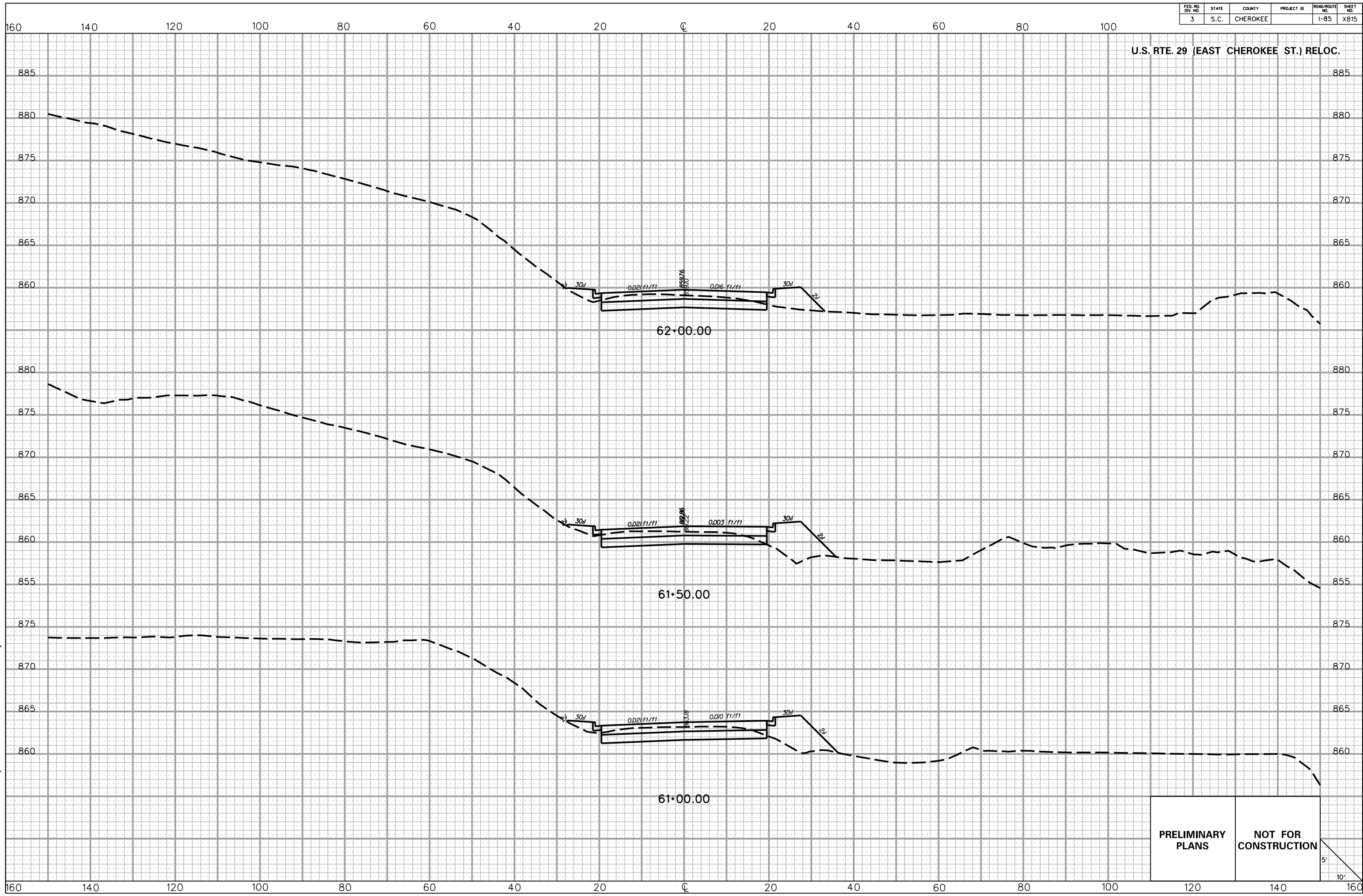
5/22/2017 L:\256026_185_Cherokee_County\X-Sect\FX\Exit 106\US29REL_FX.dgn

PRELIMINARY PLANS **NOT FOR CONSTRUCTION**

5'
10'

FED. RD. DIV. NO.	STATE	COUNTY	PROJECT ID	ROAD/ROUTE NO.	SHEET NO.
3	S.C.	CHEROKEE		I-85	X815

U.S. RTE. 29 (EAST CHEROKEE ST.) RELOC.



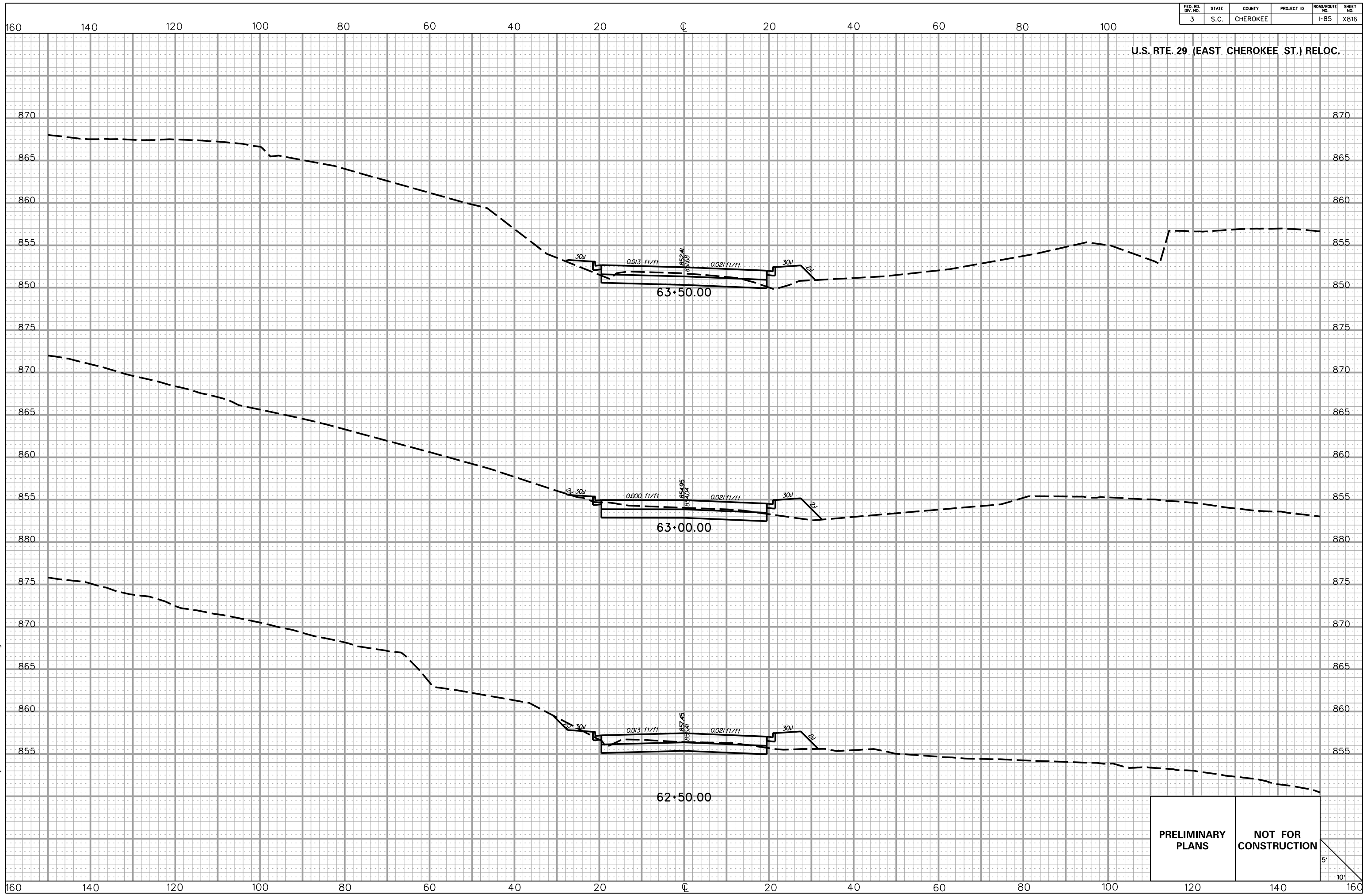
5/22/2017 L:\256026_185_Cherokee_County\X-Sect\FX\Exit 106\US29REL_FX.dgn

PRELIMINARY PLANS **NOT FOR CONSTRUCTION**



FED. RD. DIV. NO.	STATE	COUNTY	PROJECT ID	ROAD/ROUTE NO.	SHEET NO.
3	S.C.	CHEROKEE		I-85	X816

U.S. RTE. 29 (EAST CHEROKEE ST.) RELOC.



PRELIMINARY PLANS **NOT FOR CONSTRUCTION**

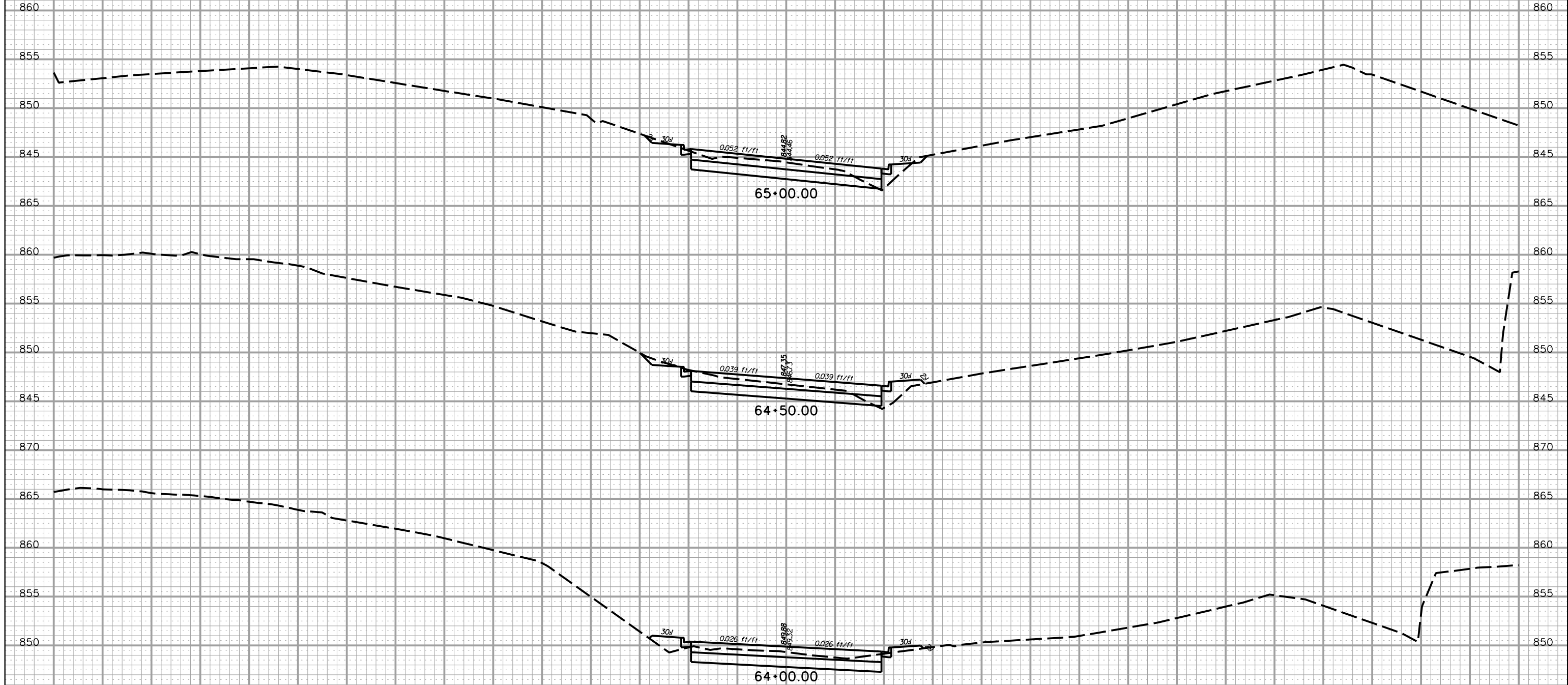


5/22/2017 L:\256026_185_Cherokee_County\X-Sect\FX\Exit 106\US29REL_FX.dgn

FED. RD. DIV. NO.	STATE	COUNTY	PROJECT ID	ROAD/ROUTE NO.	SHEET NO.
3	S.C.	CHEROKEE		I-85	X817

160 140 120 100 80 60 40 20 0 20 40 60 80 100

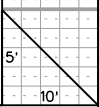
U.S. RTE. 29 (EAST CHEROKEE ST.) RELOC.



5/22/2017
L:\256026_185_Cherokee_County\X-Sect\FX\Exit 106\US29REL_FX.dgn

160 140 120 100 80 60 40 20 0 20 40 60 80 100 120 140 160

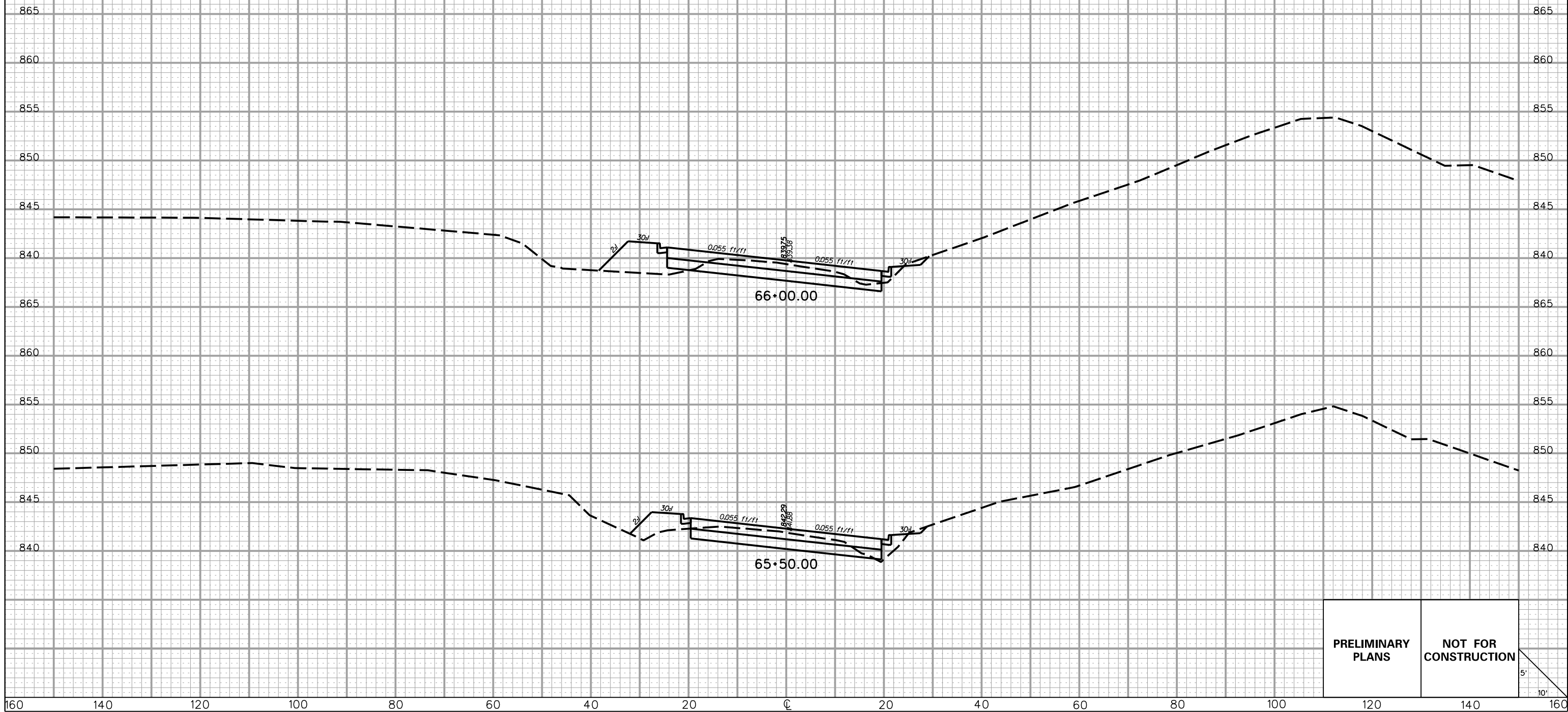
PRELIMINARY PLANS NOT FOR CONSTRUCTION



FED. RD. DIV. NO.	STATE	COUNTY	PROJECT ID	ROAD/ROUTE NO.	SHEET NO.
3	S.C.	CHEROKEE		I-85	X818

160 140 120 100 80 60 40 20 0 20 40 60 80 100

U.S. RTE. 29 (EAST CHEROKEE ST.) RELOC.



5/22/2017 L:\256026_185_Cherokee_County\X-Sect\FX\Exit 106\US29REL_FX.dgn

PRELIMINARY PLANS **NOT FOR CONSTRUCTION**

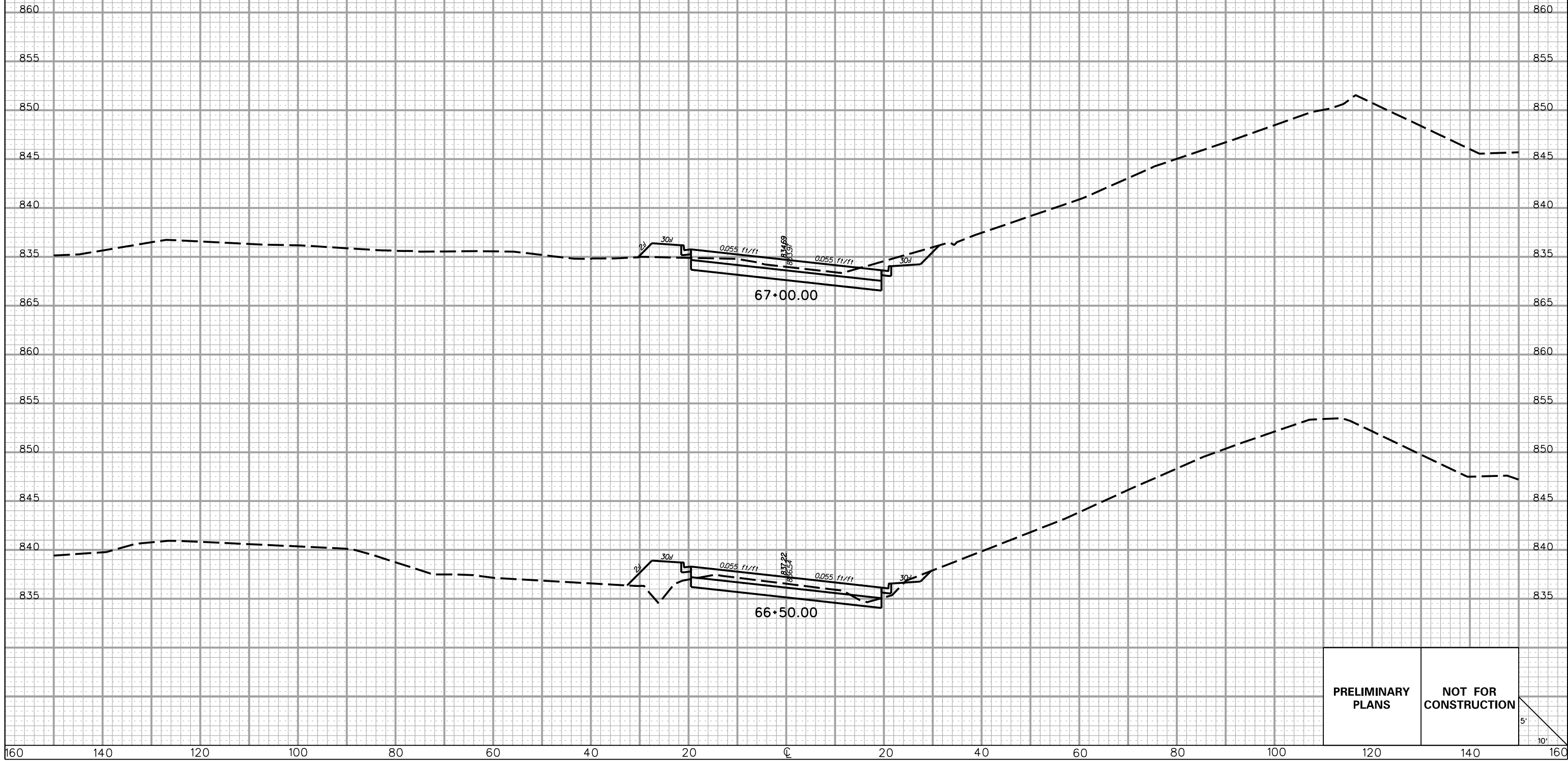
5'
10'

160 140 120 100 80 60 40 20 0 20 40 60 80 100 120 140 160

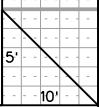
FED. RD. DIV. NO.	STATE	COUNTY	PROJECT ID	ROAD/ROUTE NO.	SHEET NO.
3	S.C.	CHEROKEE		I-85	X819

160 140 120 100 80 60 40 20 0 20 40 60 80 100

U.S. RTE. 29 (EAST CHEROKEE ST.) RELOC.



PRELIMINARY PLANS **NOT FOR CONSTRUCTION**

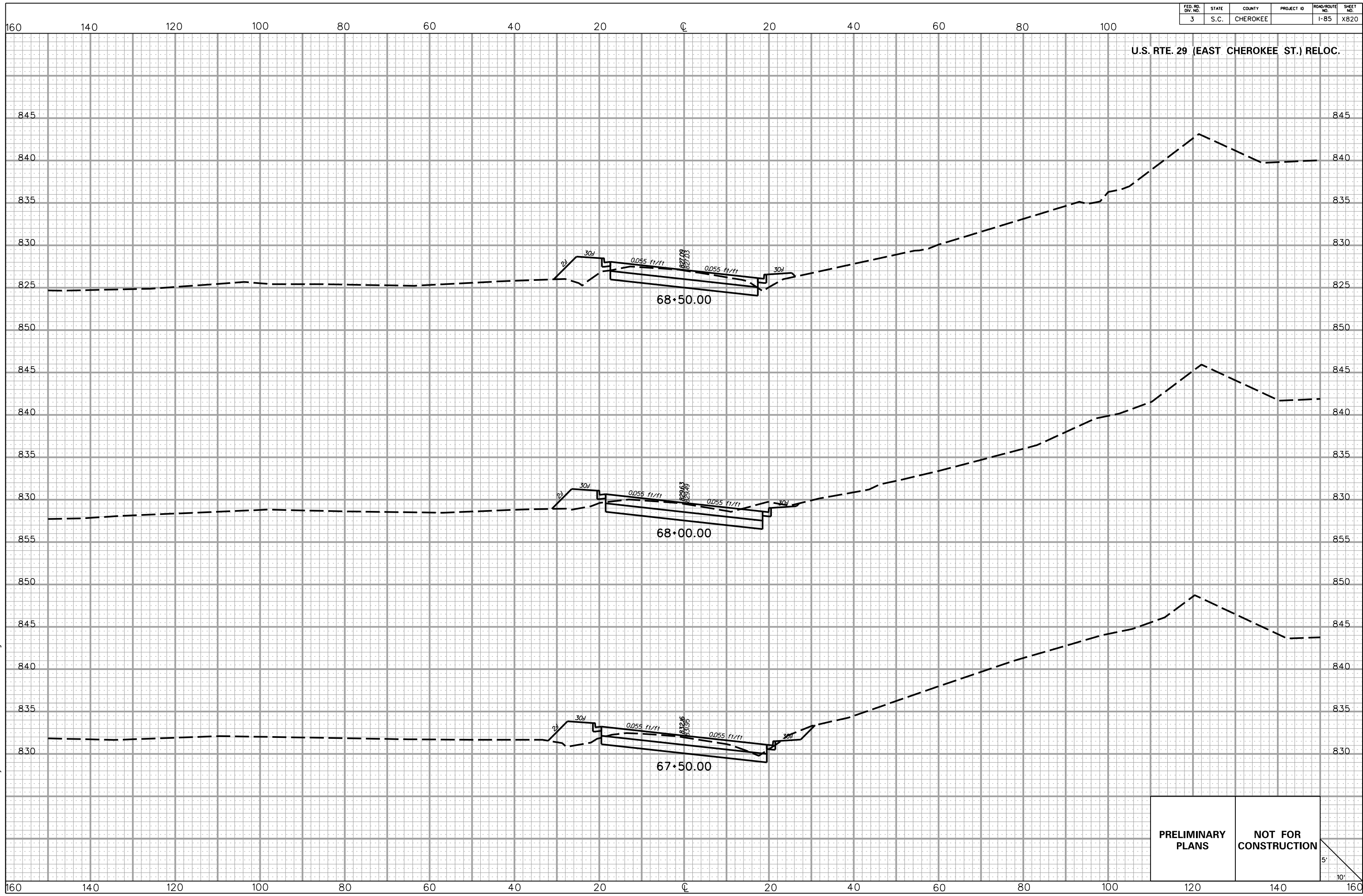


5/22/2017 L:\256026_185_Cherokee_County\X-Sect\FX\Exit 106\US29REL_FX.dgn

160 140 120 100 80 60 40 20 0 20 40 60 80 100 120 140 160

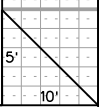
FED. RD. DIV. NO.	STATE	COUNTY	PROJECT ID	ROAD/ROUTE NO.	SHEET NO.
3	S.C.	CHEROKEE		I-85	X820

U.S. RTE. 29 (EAST CHEROKEE ST.) RELOC.



**PRELIMINARY
PLANS**

**NOT FOR
CONSTRUCTION**

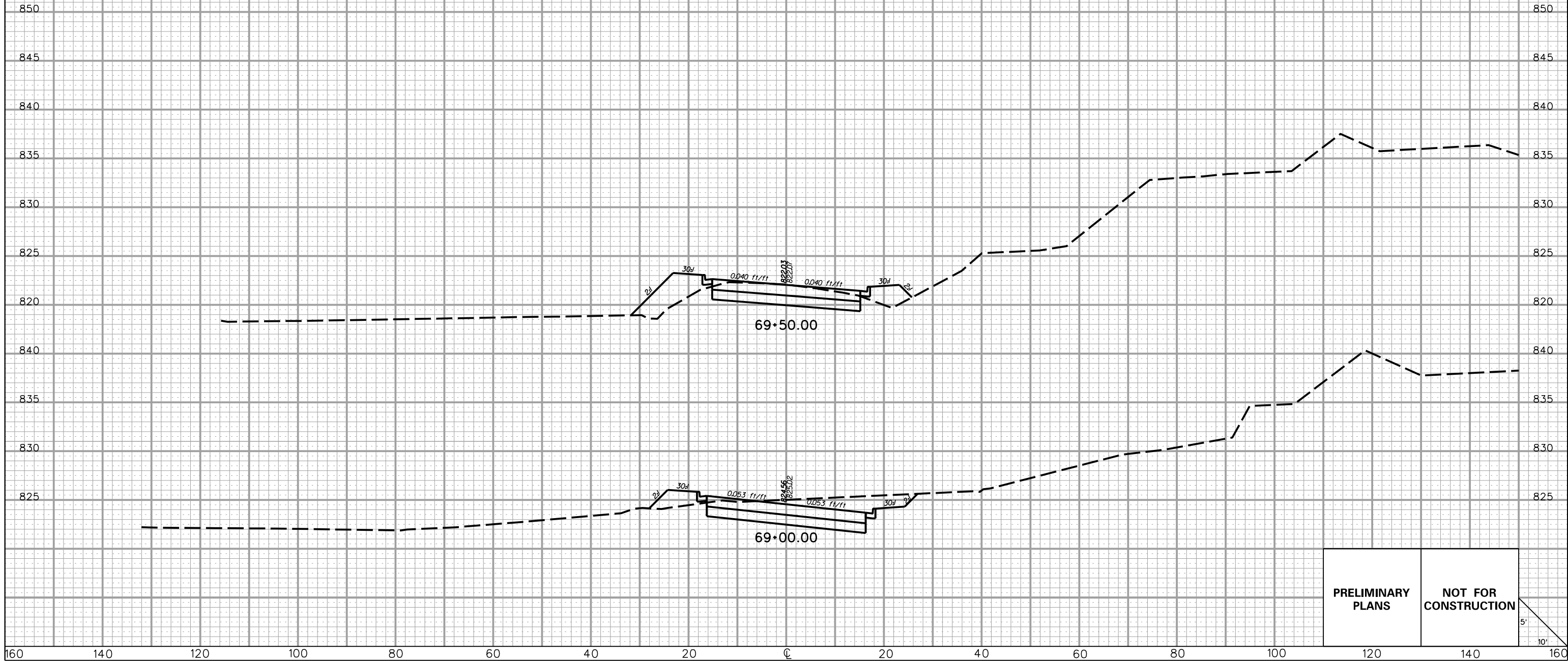


5/22/2017
L:\256026_185_Cherokee_County\X-Sect\FX\Exit 106\US29REL_FX.dgn

FED. RD. DIV. NO.	STATE	COUNTY	PROJECT ID	ROAD/ROUTE NO.	SHEET NO.
3	S.C.	CHEROKEE		I-85	X821

160 140 120 100 80 60 40 20 0 20 40 60 80 100

U.S. RTE. 29 (EAST CHEROKEE ST.) RELOC.



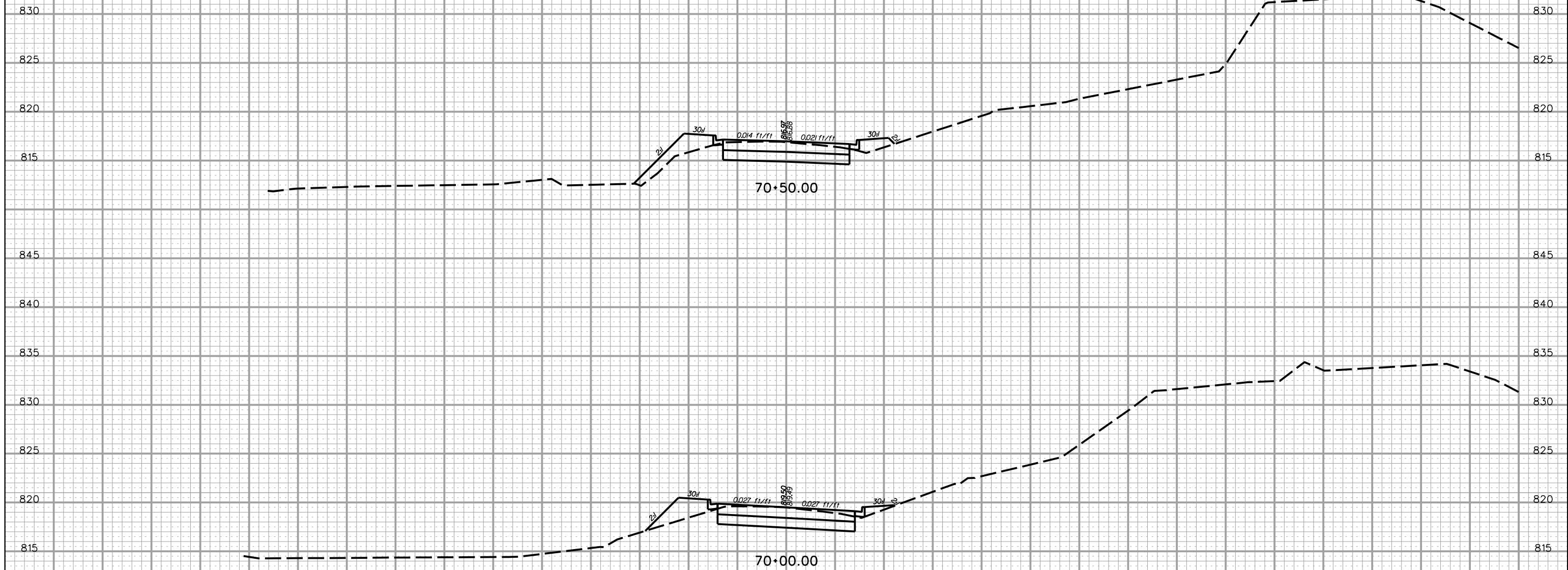
5/22/2017 L:\256026_185_Cherokee_County\X-Sect\FX\Exit 106\US29REL_FX.dgn

160 140 120 100 80 60 40 20 0 20 40 60 80 100 120 140 160

FED. RD. DIV. NO.	STATE	COUNTY	PROJECT ID	ROAD/ROUTE NO.	SHEET NO.
3	S.C.	CHEROKEE		I-85	X822

160 140 120 100 80 60 40 20 0 20 40 60 80 100

U.S. RTE. 29 (EAST CHEROKEE ST.) RELOC.



5/22/2017 L:\256026_185_Cherokee_County\X_Sect\FX\Exit 106\US29REL_FX.dgn

PRELIMINARY PLANS	NOT FOR CONSTRUCTION
------------------------------	---------------------------------

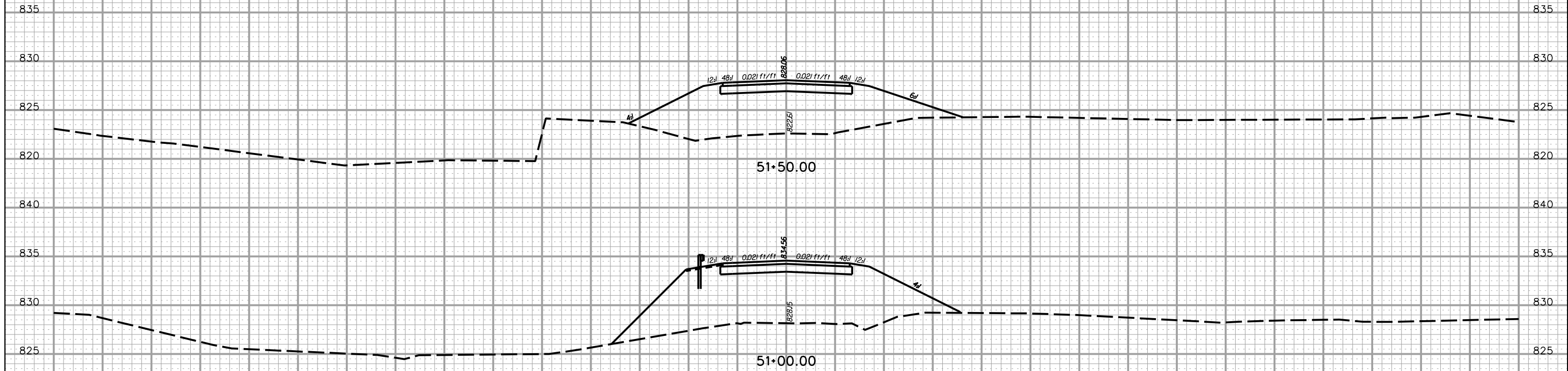
5'
10'

160 140 120 100 80 60 40 20 0 20 40 60 80 100 120 140 160

FED. RD. DIV. NO.	STATE	COUNTY	PROJECT ID	ROAD/ROUTE NO.	SHEET NO.
3	S.C.	CHEROKEE		I-85	X823

160 140 120 100 80 60 40 20 0 20 40 60 80 100

WENDY RD.



5/22/2017 L:\256026_185_Cherokee_County\X-Sect\FX\Exit 106\WENDYREL_FX.dgn

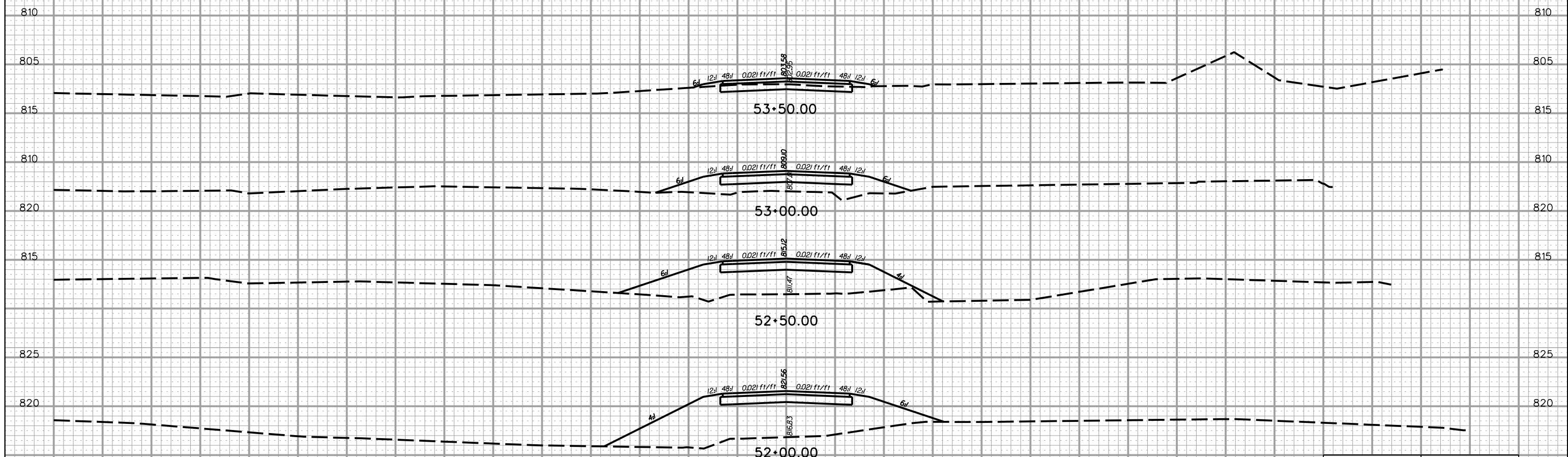
PRELIMINARY PLANS	NOT FOR CONSTRUCTION	5' 10'
----------------------	-------------------------	-----------

160 140 120 100 80 60 40 20 0 20 40 60 80 100 120 140 160

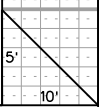
FED. RD. DIV. NO.	STATE	COUNTY	PROJECT ID	ROAD/ROUTE NO.	SHEET NO.
3	S.C.	CHEROKEE		I-85	X824

160 140 120 100 80 60 40 20 0 20 40 60 80 100

WENDY RD.



PRELIMINARY PLANS **NOT FOR CONSTRUCTION**



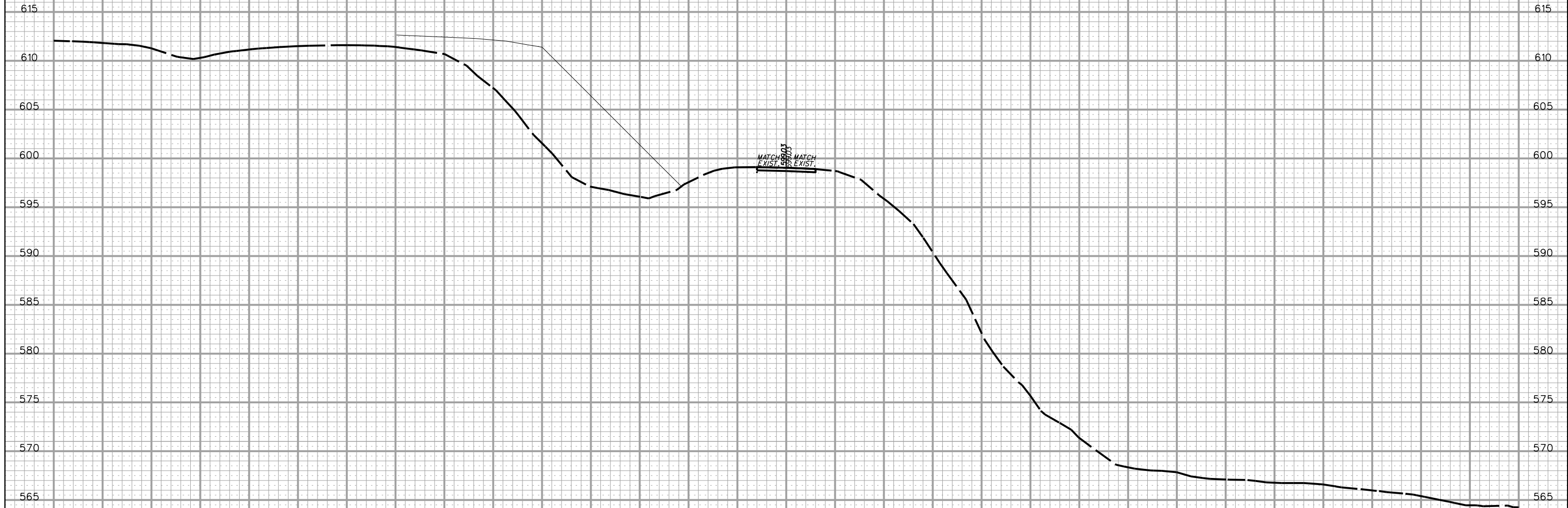
160 140 120 100 80 60 40 20 0 20 40 60 80 100 120 140 160

5/22/2017 L:\256026_185_Cherokee_County\X-Sect\FX\Exit 106\WENDYREL_FX.dgn

FED. RD. DIV. NO.	STATE	COUNTY	PROJECT ID	ROAD/ROUTE NO.	SHEET NO.
3	S.C.	CHEROKEE		I-85	X825

160 140 120 100 80 60 40 20 0 20 40 60 80 100

MILLIKEN ACCESS DR.

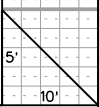


12+00.00

MATCH
EXIST. 100+00.00
MATCH
EXIST. 150+00.00

**PRELIMINARY
PLANS**

**NOT FOR
CONSTRUCTION**



5/22/2017 L:\256026_185_Cherokee_County\X-Sect\FX\Exit 100\MILLIKEN_FX.dgn

160 140 120 100 80 60 40 20 0 20 40 60 80 100 120 140 160

FED. RD. DIV. NO.	STATE	COUNTY	PROJECT ID	ROAD/ROUTE NO.	SHEET NO.
3	S.C.	CHEROKEE		I-85	X826

160 140 120 100 80 60 40 20 0 20 40 60 80 100

MILLIKEN ACCESS DR.



5/22/2017
L:\256026_185_Cherokee_County\X-Sect\FX\Exit 100\MILLIKEN_FX.dgn

PRELIMINARY PLANS **NOT FOR CONSTRUCTION**

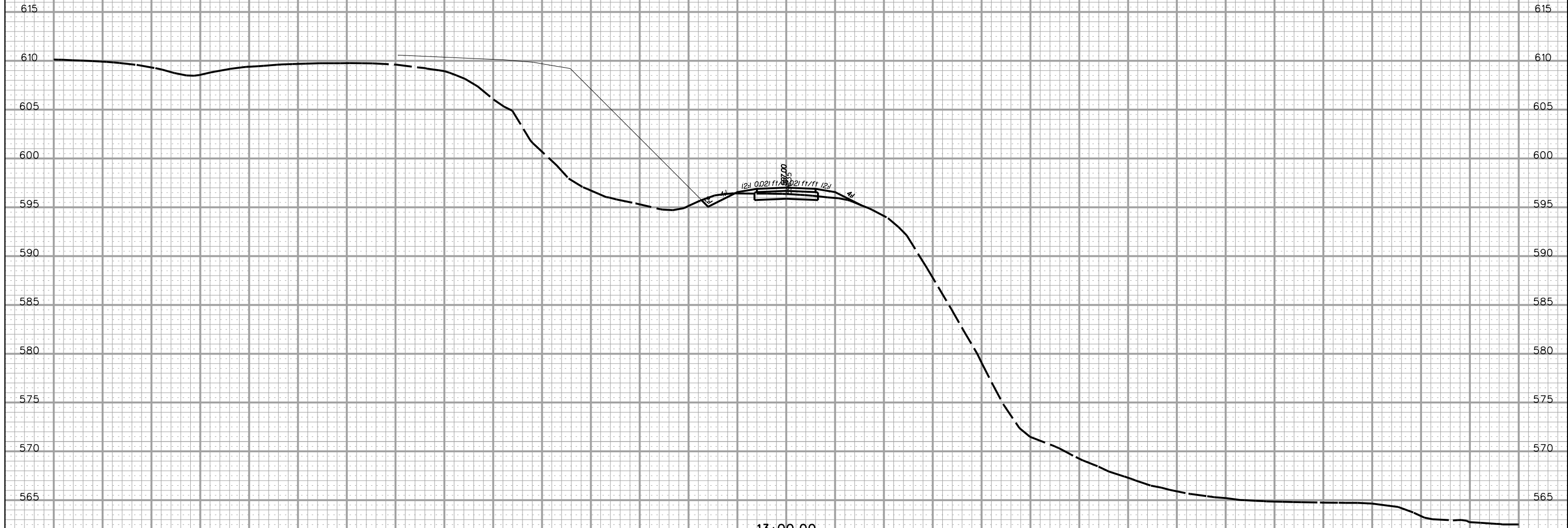
5'
10'

160 140 120 100 80 60 40 20 0 20 40 60 80 100 120 140 160

FED. RD. DIV. NO.	STATE	COUNTY	PROJECT ID	ROAD/ROUTE NO.	SHEET NO.
3	S.C.	CHEROKEE		I-85	X827

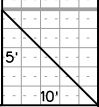
160 140 120 100 80 60 40 20 0 20 40 60 80 100

MILLIKEN ACCESS DR.



13+00.00

**PRELIMINARY
PLANS** **NOT FOR
CONSTRUCTION**



5/22/2017 L:\256026_185_Cherokee_County\X-Sect\FX\Exit 100\MILLIKEN_FX.dgn

160 140 120 100 80 60 40 20 0 20 40 60 80 100 120 140 160

FED. RD. DIV. NO.	STATE	COUNTY	PROJECT ID	ROAD/ROUTE NO.	SHEET NO.
3	S.C.	CHEROKEE		I-85	X828

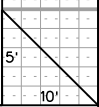
160 140 120 100 80 60 40 20 0 20 40 60 80 100

MILLIKEN ACCESS DR.



13+50.00

PRELIMINARY PLANS **NOT FOR CONSTRUCTION**



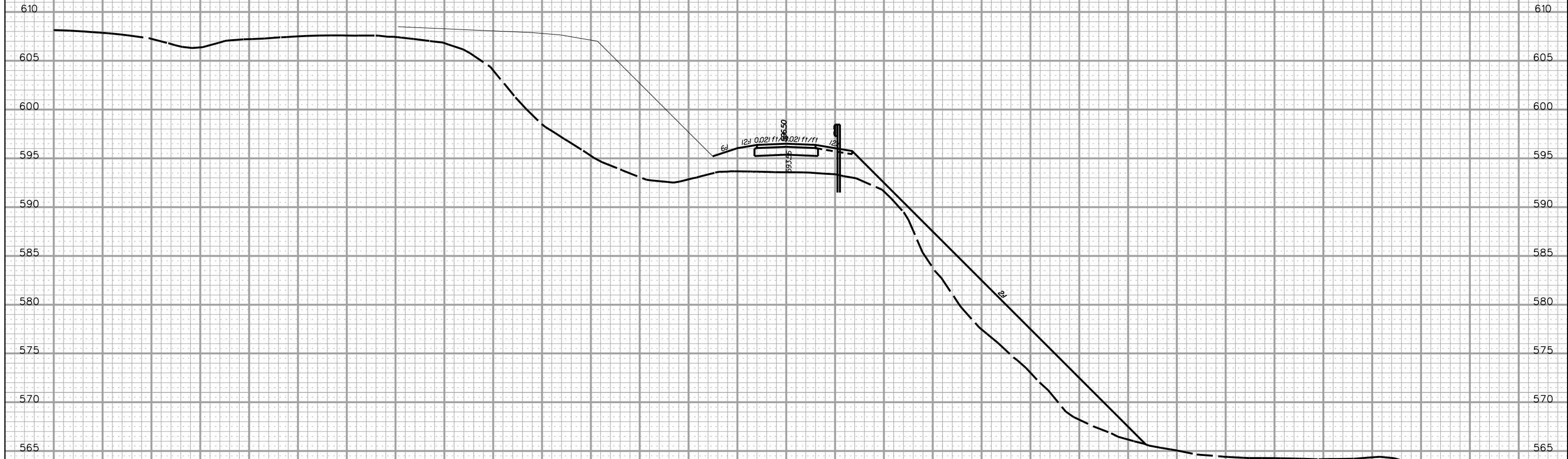
5/22/2017 L:\256026_185_Cherokee_County\X-Sect\FX\Exit 100\MILLIKEN_FX.dgn

160 140 120 100 80 60 40 20 0 20 40 60 80 100 120 140 160

FED. RD. DIV. NO.	STATE	COUNTY	PROJECT ID	ROAD/ROUTE NO.	SHEET NO.
3	S.C.	CHEROKEE		I-85	X829

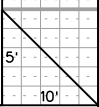
160 140 120 100 80 60 40 20 0 20 40 60 80 100

MILLIKEN ACCESS DR.



14+00.00

PRELIMINARY PLANS **NOT FOR CONSTRUCTION**



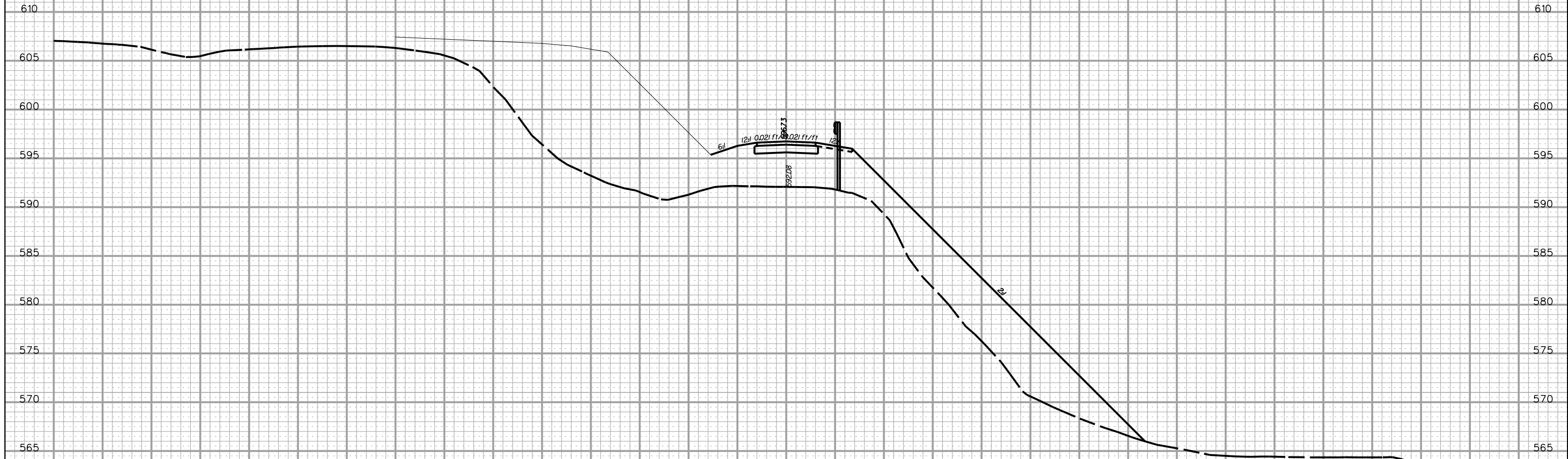
5/22/2017
L:\256026_185_Cherokee_County\X-Sect\FX\Exit 100\MILLIKEN_FX.dgn

160 140 120 100 80 60 40 20 0 20 40 60 80 100 120 140 160

FED. RD. DIV. NO.	STATE	COUNTY	PROJECT ID	ROAD/ROUTE NO.	SHEET NO.
3	S.C.	CHEROKEE		I-85	X830

160 140 120 100 80 60 40 20 0 20 40 60 80 100

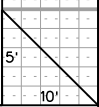
MILLIKEN ACCESS DR.



14+50.00

PRELIMINARY PLANS

NOT FOR CONSTRUCTION



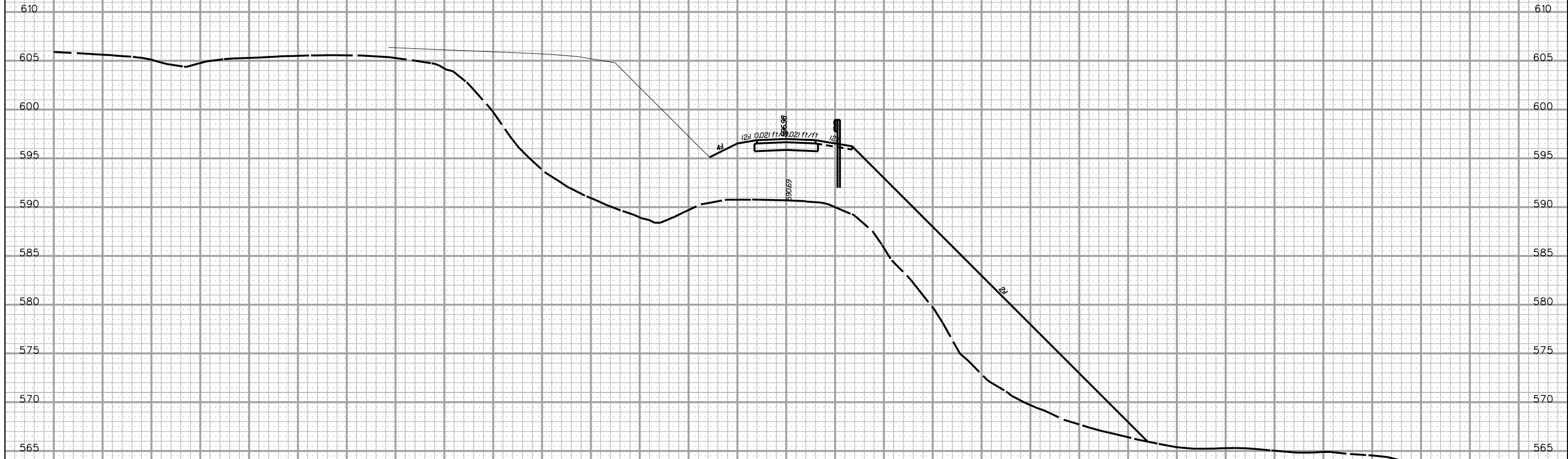
5/22/2017 L:\256026_185_Cherokee_County\X-Sect\FX\Exit 100\MILLIKEN_FX.dgn

160 140 120 100 80 60 40 20 0 20 40 60 80 100 120 140 160

FED. RD. DIV. NO.	STATE	COUNTY	PROJECT ID	ROAD/ROUTE NO.	SHEET NO.
3	S.C.	CHEROKEE		I-85	X831

160 140 120 100 80 60 40 20 0 20 40 60 80 100

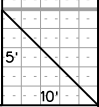
MILLIKEN ACCESS DR.



610 605 600 595 590 585 580 575 570 565

15+00.00

PRELIMINARY PLANS **NOT FOR CONSTRUCTION**



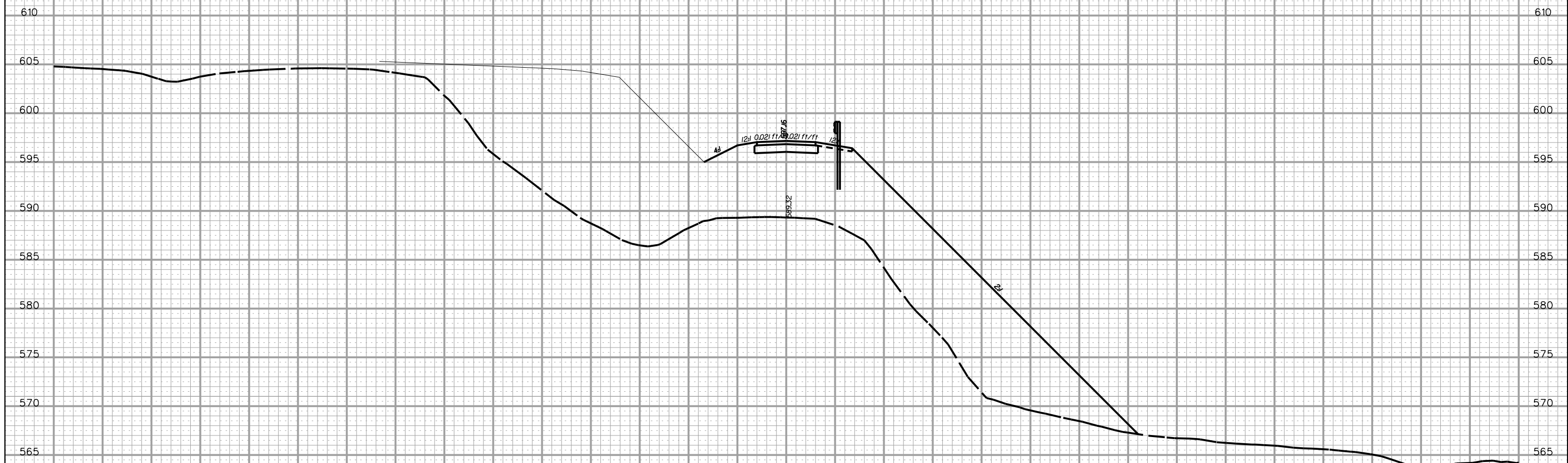
5/22/2017 L:\256026_185_Cherokee_County\X-Sect\FX\Exit 100\MILLIKEN_FX.dgn

160 140 120 100 80 60 40 20 0 20 40 60 80 100 120 140 160

FED. RD. DIV. NO.	STATE	COUNTY	PROJECT ID	ROAD/ROUTE NO.	SHEET NO.
3	S.C.	CHEROKEE		I-85	X832

160 140 120 100 80 60 40 20 0 20 40 60 80 100

MILLIKEN ACCESS DR.



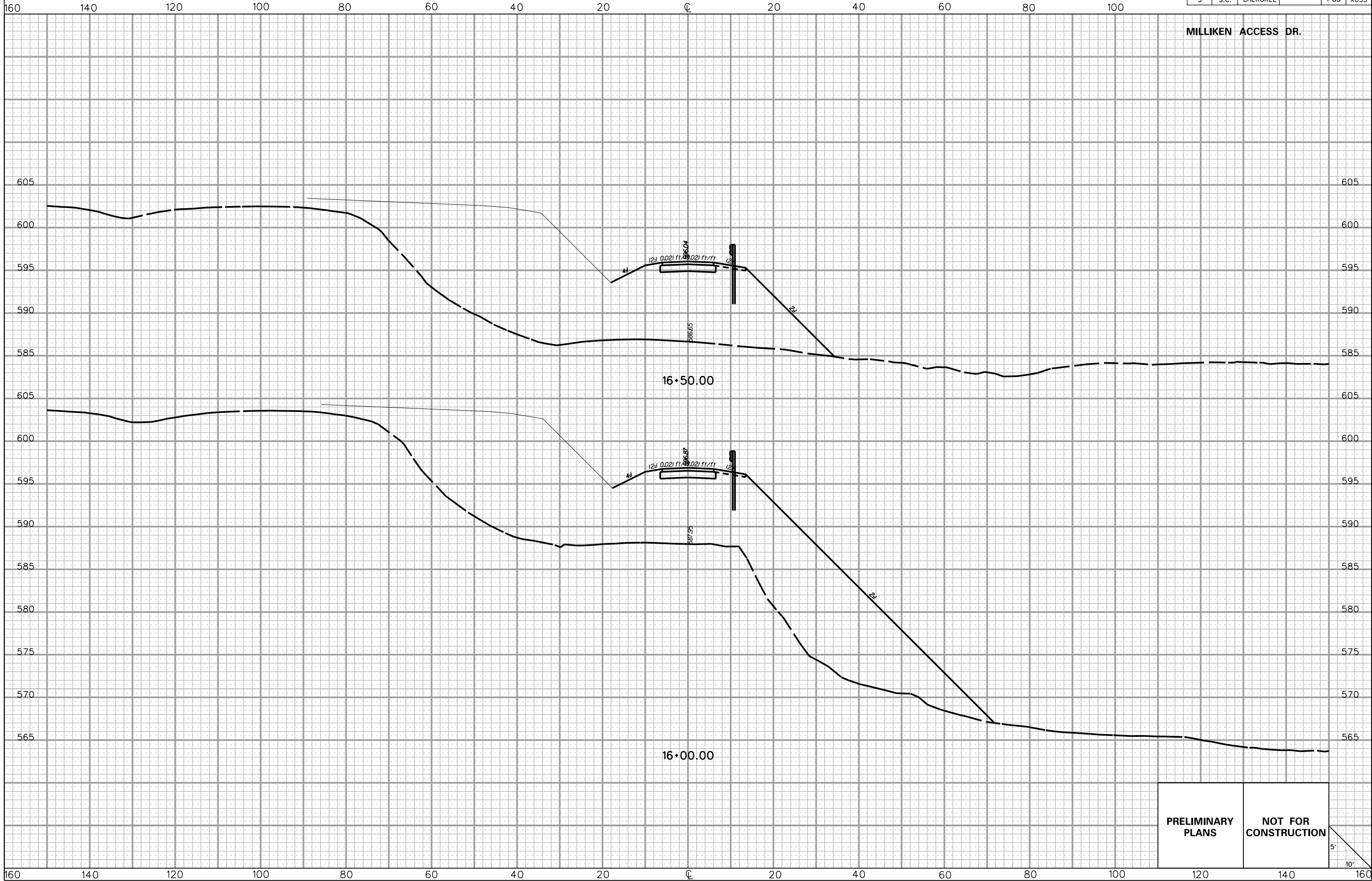
5/22/2017
L:\256026_185_Cherokee_County\X-Sect\FX\Exit 100\MILLIKEN_FX.dgn

PRELIMINARY PLANS	NOT FOR CONSTRUCTION
------------------------------	---------------------------------

5'
10'

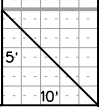
160 140 120 100 80 60 40 20 0 20 40 60 80 100 120 140 160

FED. RD. DIV. NO.	STATE	COUNTY	PROJECT ID	ROAD/ROUTE NO.	SHEET NO.
3	S.C.	CHEROKEE		I-85	X8.33



**PRELIMINARY
PLANS**

**NOT FOR
CONSTRUCTION**

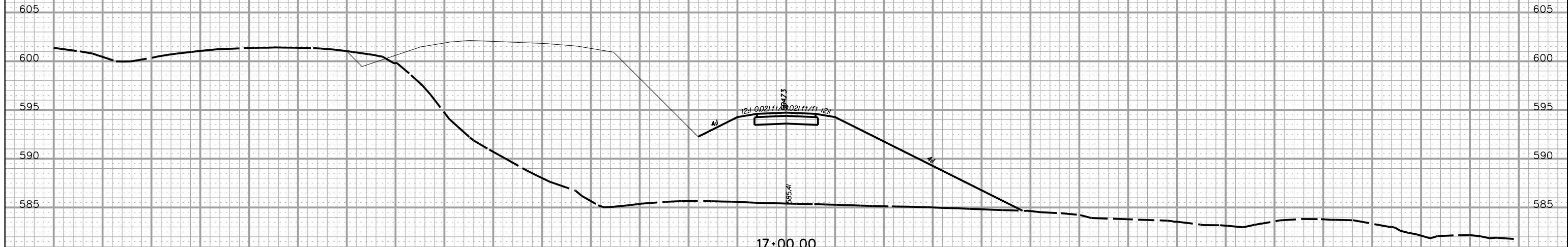


5/22/2017 L:\256026_185_Cherokee_County\X-Sect\FX\Exit 100\MILLIKEN_FX.dgn

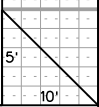
FED. RD. DIV. NO.	STATE	COUNTY	PROJECT ID	ROAD/ROUTE NO.	SHEET NO.
3	S.C.	CHEROKEE		I-85	X834

160 140 120 100 80 60 40 20 0 20 40 60 80 100

MILLIKEN ACCESS DR.



PRELIMINARY PLANS **NOT FOR CONSTRUCTION**



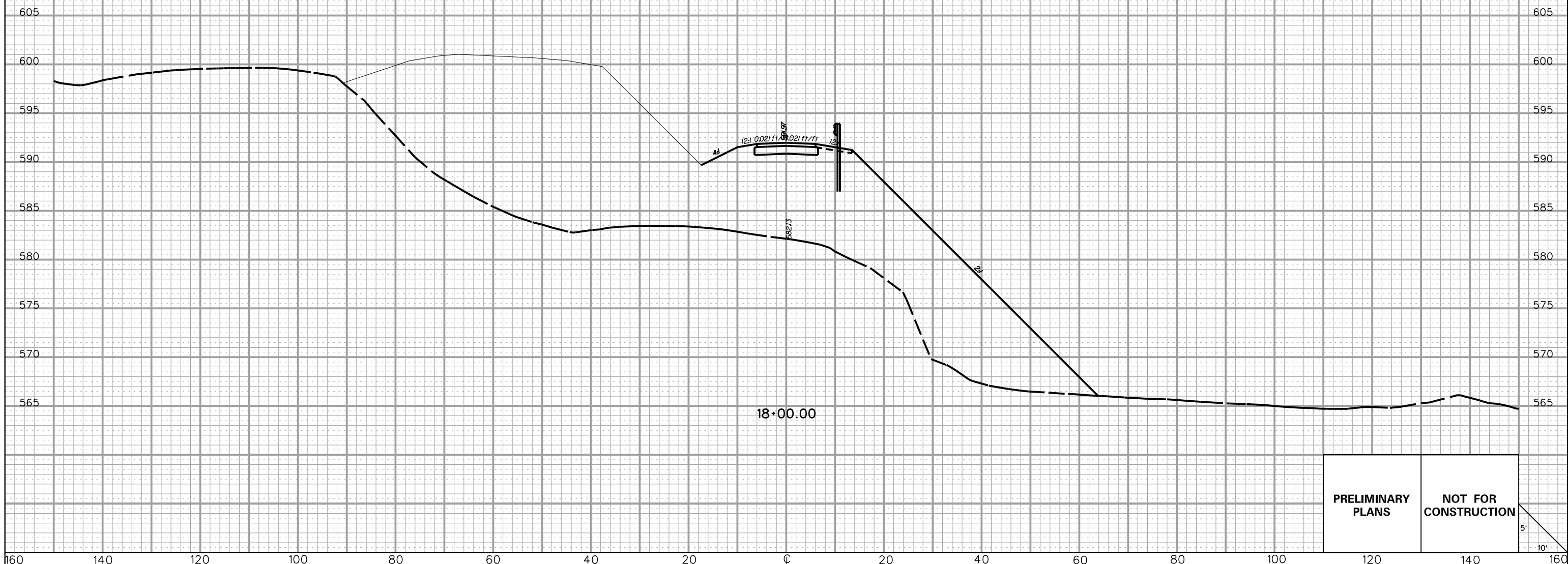
5/22/2017 L:\256026_185_Cherokee_County\X-Sect\FX\Exit 100\MILLIKEN_FX.dgn

160 140 120 100 80 60 40 20 0 20 40 60 80 100 120 140 160

FED. RD. DIV. NO.	STATE	COUNTY	PROJECT ID	ROAD/ROUTE NO.	SHEET NO.
3	S.C.	CHEROKEE		I-85	X835

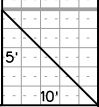
160 140 120 100 80 60 40 20 0 20 40 60 80 100

MILLIKEN ACCESS DR.



5/22/2017
L:\256026_185_Cherokee_County\X-Sect\FX\Exit 100\MILLIKEN_FX.dgn

PRELIMINARY PLANS **NOT FOR CONSTRUCTION**

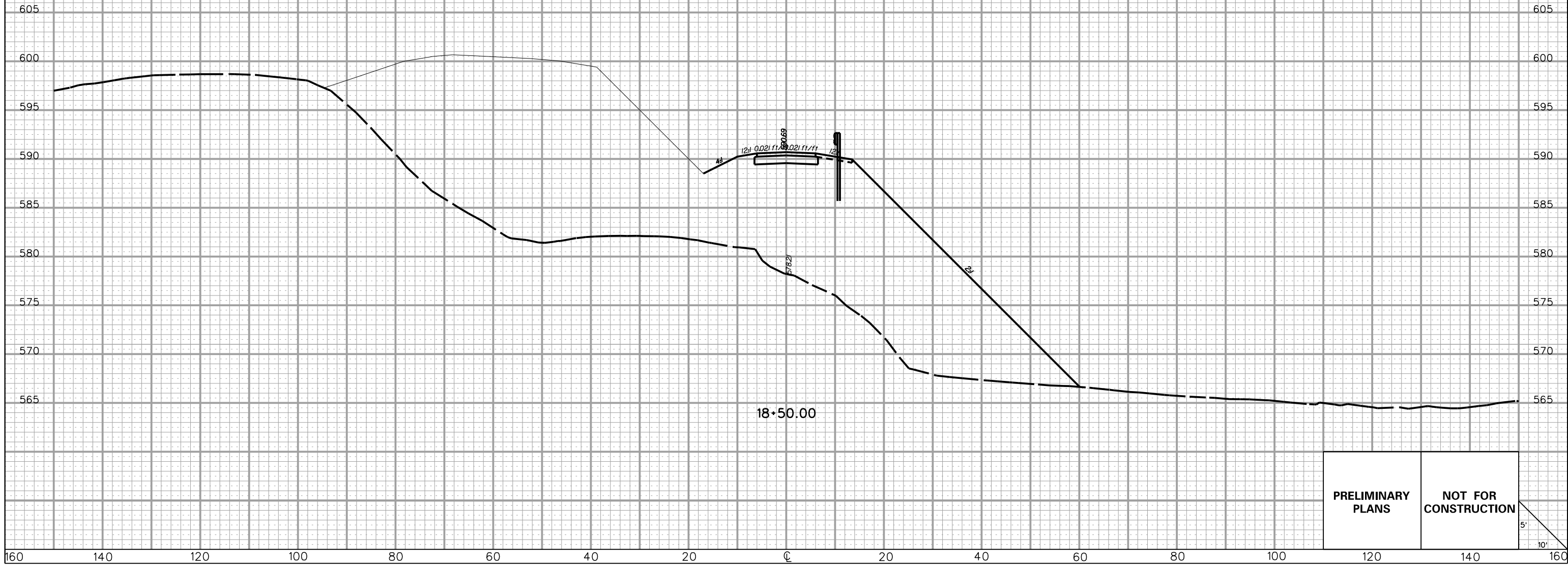


160 140 120 100 80 60 40 20 0 20 40 60 80 100 120 140 160

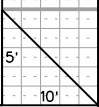
FED. RD. DIV. NO.	STATE	COUNTY	PROJECT ID	ROAD/ROUTE NO.	SHEET NO.
3	S.C.	CHEROKEE		I-85	X836

160 140 120 100 80 60 40 20 0 20 40 60 80 100

MILLIKEN ACCESS DR.



PRELIMINARY PLANS **NOT FOR CONSTRUCTION**



5/22/2017 L:\256026_185_Cherokee_County\X-Sect\FX\Exit 100\MILLIKEN_FX.dgn

FED. RD. DIV. NO.	STATE	COUNTY	PROJECT ID	ROAD/ROUTE NO.	SHEET NO.
3	S.C.	CHEROKEE		I-85	X837

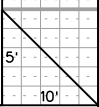
160 140 120 100 80 60 40 20 0 20 40 60 80 100

MILLIKEN ACCESS DR.



5/22/2017 L:\256026_185_Cherokee_County\X-Sect\FX\Exit 100\MILLIKEN_FX.dgn

PRELIMINARY PLANS **NOT FOR CONSTRUCTION**

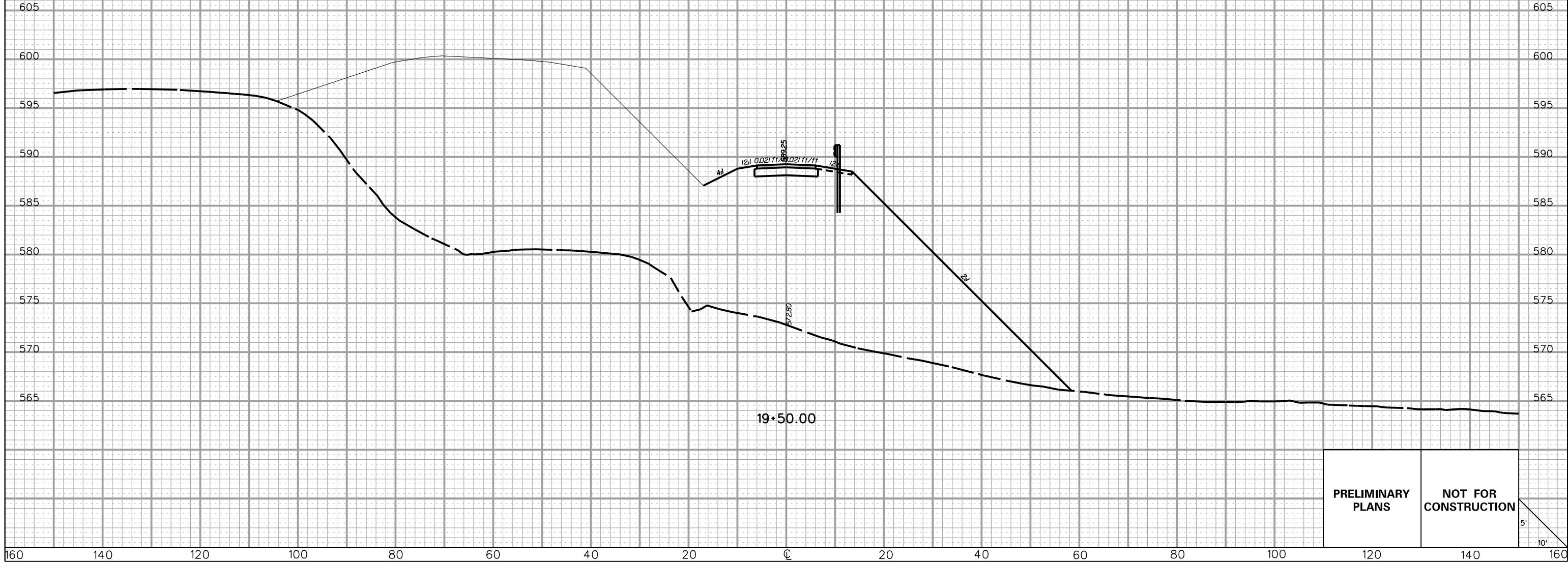


160 140 120 100 80 60 40 20 0 20 40 60 80 100 120 140 160

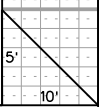
FED. RD. DIV. NO.	STATE	COUNTY	PROJECT ID	ROAD/ROUTE NO.	SHEET NO.
3	S.C.	CHEROKEE		I-85	X838

160 140 120 100 80 60 40 20 0 20 40 60 80 100

MILLIKEN ACCESS DR.



PRELIMINARY PLANS **NOT FOR CONSTRUCTION**



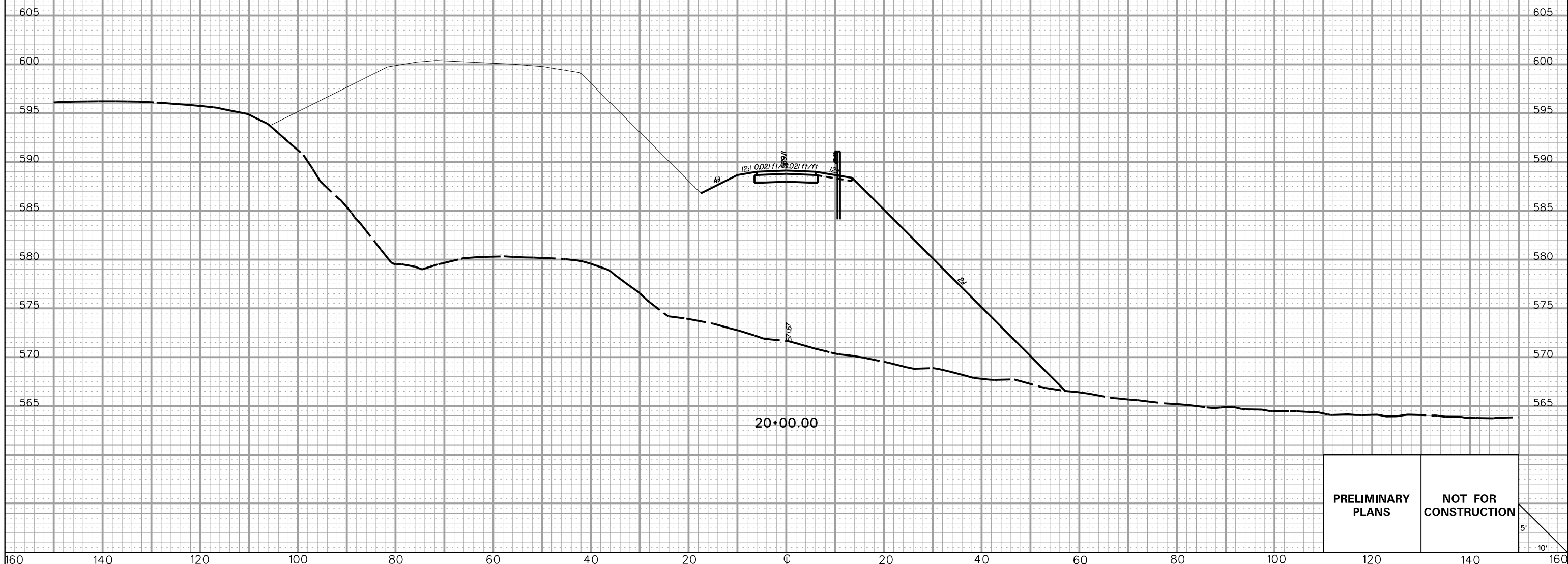
5/22/2017 L:\256026_185_Cherokee_County\X-Sect\FX\Exit 100\MILLIKEN_FX.dgn

160 140 120 100 80 60 40 20 0 20 40 60 80 100 120 140 160

FED. RD. DIV. NO.	STATE	COUNTY	PROJECT ID	ROAD/ROUTE NO.	SHEET NO.
3	S.C.	CHEROKEE		I-85	X839

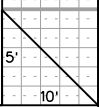
160 140 120 100 80 60 40 20 0 20 40 60 80 100

MILLIKEN ACCESS DR.



PRELIMINARY PLANS

NOT FOR CONSTRUCTION



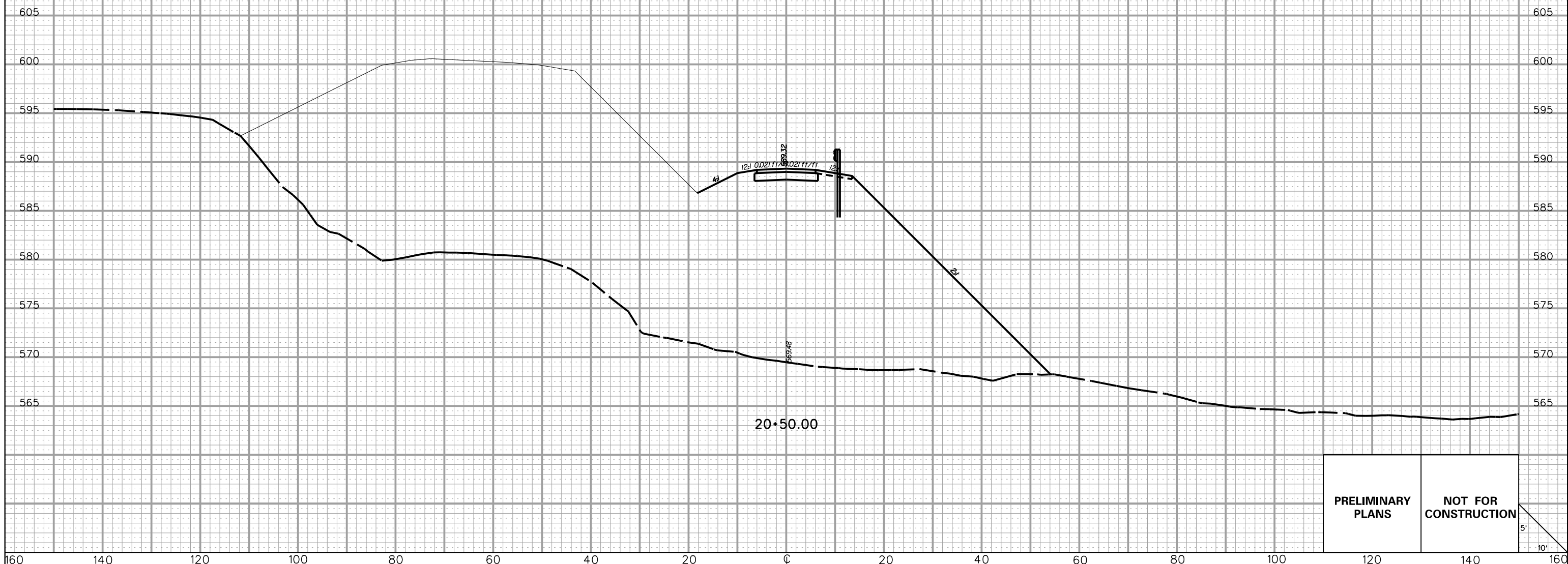
5/22/2017
L:\256026_185_Cherokee_County\X-Sect\FX\Exit 100\MILLIKEN_FX.dgn

160 140 120 100 80 60 40 20 0 20 40 60 80 100 120 140 160

FED. RD. DIV. NO.	STATE	COUNTY	PROJECT ID	ROAD/ROUTE NO.	SHEET NO.
3	S.C.	CHEROKEE		I-85	X840

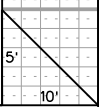
160 140 120 100 80 60 40 20 0 20 40 60 80 100

MILLIKEN ACCESS DR.



PRELIMINARY PLANS

NOT FOR CONSTRUCTION



5/22/2017 L:\256026_185_Cherokee_County\X-Sect\FX\Exit 100\MILLIKEN_FX.dgn

160 140 120 100 80 60 40 20 0 20 40 60 80 100 120 140 160

FED. RD. DIV. NO.	STATE	COUNTY	PROJECT ID	ROAD/ROUTE NO.	SHEET NO.
3	S.C.	CHEROKEE		I-85	X841

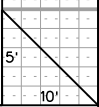
160 140 120 100 80 60 40 20 0 20 40 60 80 100

MILLIKEN ACCESS DR.



5/22/2017 L:\256026_185_Cherokee_County\X-Sect\FX\Exit 100\MILLIKEN_FX.dgn

PRELIMINARY PLANS **NOT FOR CONSTRUCTION**

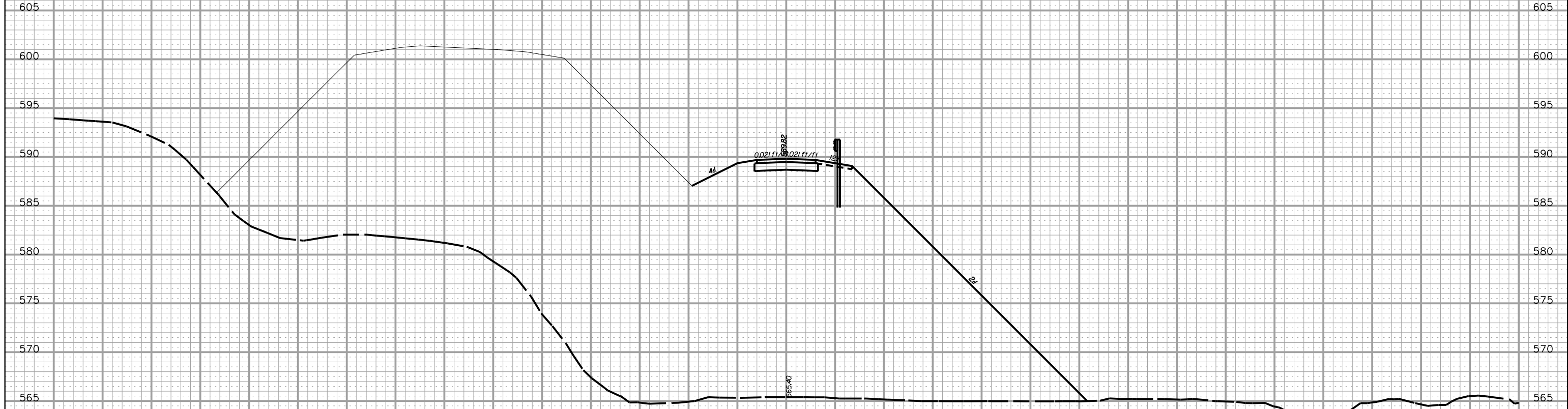


160 140 120 100 80 60 40 20 0 20 40 60 80 100 120 140 160

FED. RD. DIV. NO.	STATE	COUNTY	PROJECT ID	ROAD/ROUTE NO.	SHEET NO.
3	S.C.	CHEROKEE		I-85	X842

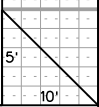
160 140 120 100 80 60 40 20 0 20 40 60 80 100

MILLIKEN ACCESS DR.



21+50.00

PRELIMINARY PLANS **NOT FOR CONSTRUCTION**



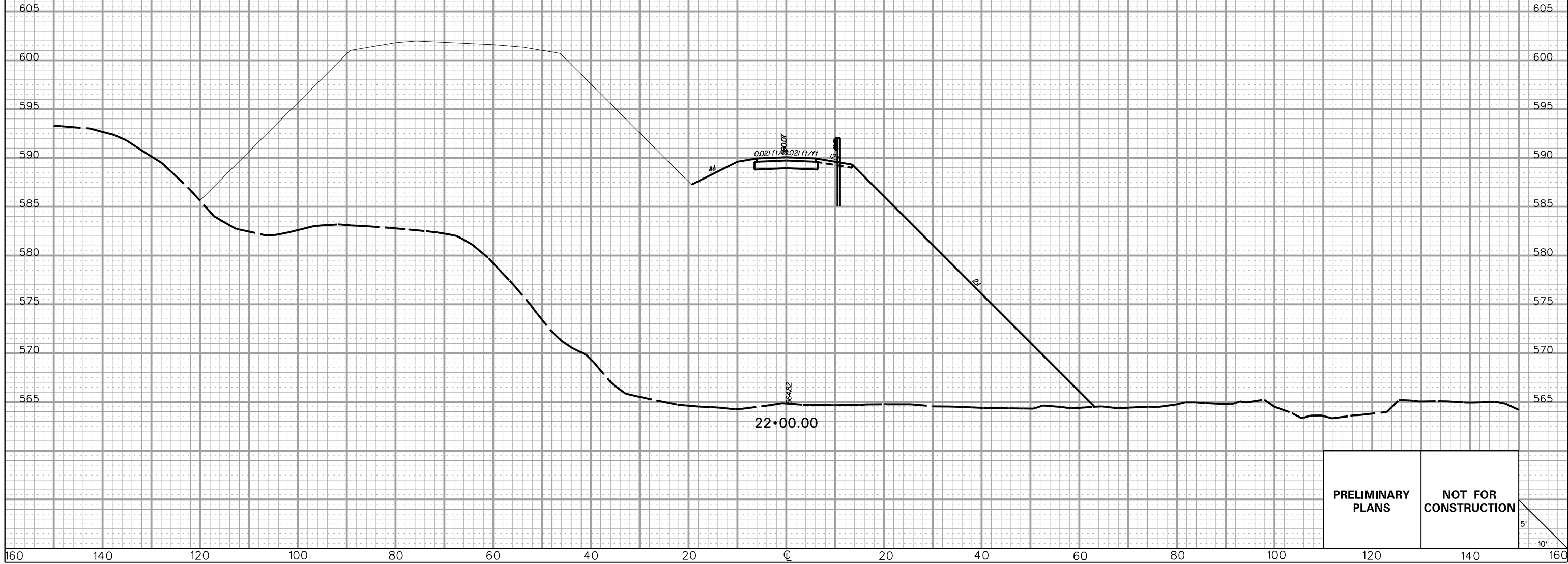
5/22/2017 L:\256026_185_Cherokee_County\X-Sect\FX\Exit 100\MILLIKEN_FX.dgn

160 140 120 100 80 60 40 20 0 20 40 60 80 100 120 140 160

FED. RD. DIV. NO.	STATE	COUNTY	PROJECT ID	ROAD/ROUTE NO.	SHEET NO.
3	S.C.	CHEROKEE		I-85	X843

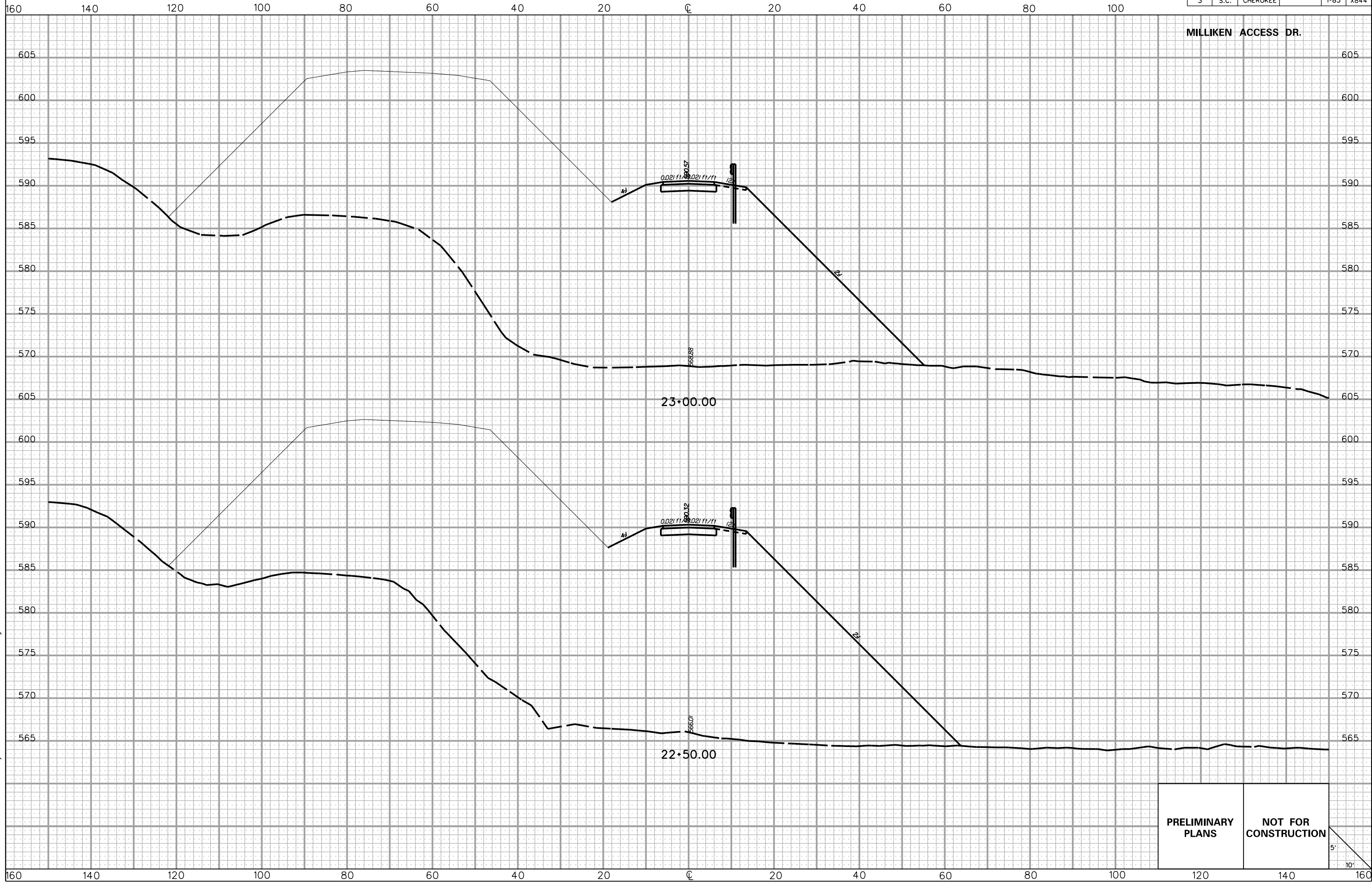
160 140 120 100 80 60 40 20 0 20 40 60 80 100

MILLIKEN ACCESS DR.



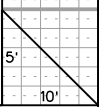
5/22/2017 L:\256026_185_Cherokee_County\X-Sect\FX\Exit 100\MILLIKEN_FX.dgn

FED. RD. DIV. NO.	STATE	COUNTY	PROJECT ID	ROAD/ROUTE NO.	SHEET NO.
3	S.C.	CHEROKEE		I-85	X844



PRELIMINARY PLANS

NOT FOR CONSTRUCTION

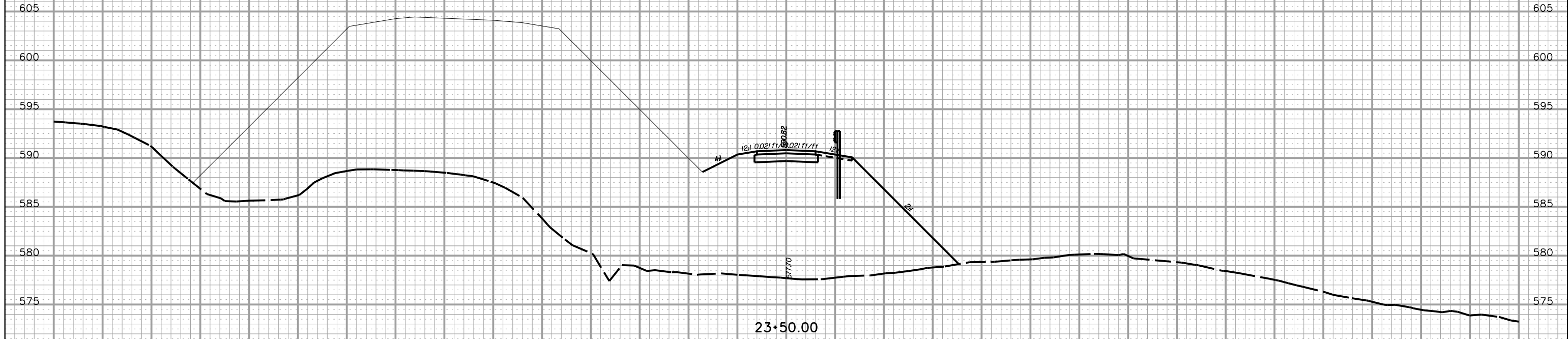
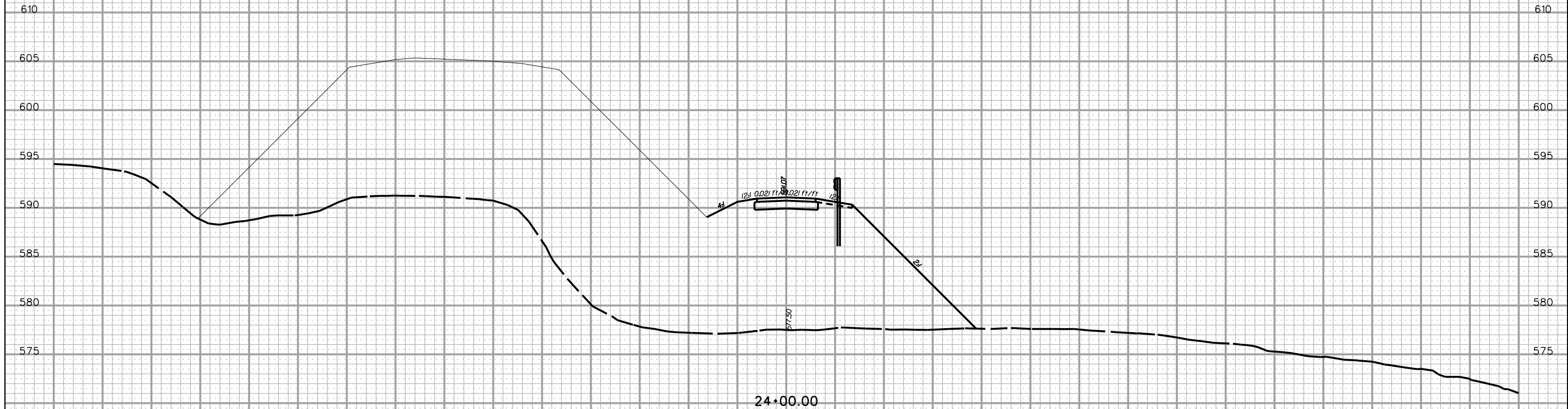


5/22/2017 L:\256026_185_Cherokee_County\X_Sect\FX\Exit 100\MILLIKEN_FX.dgn

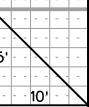
FED. RD. DIV. NO.	STATE	COUNTY	PROJECT ID	ROAD/ROUTE NO.	SHEET NO.
3	S.C.	CHEROKEE		I-85	X845

160 140 120 100 80 60 40 20 0 20 40 60 80 100

MILLIKEN ACCESS DR.



PRELIMINARY PLANS **NOT FOR CONSTRUCTION**



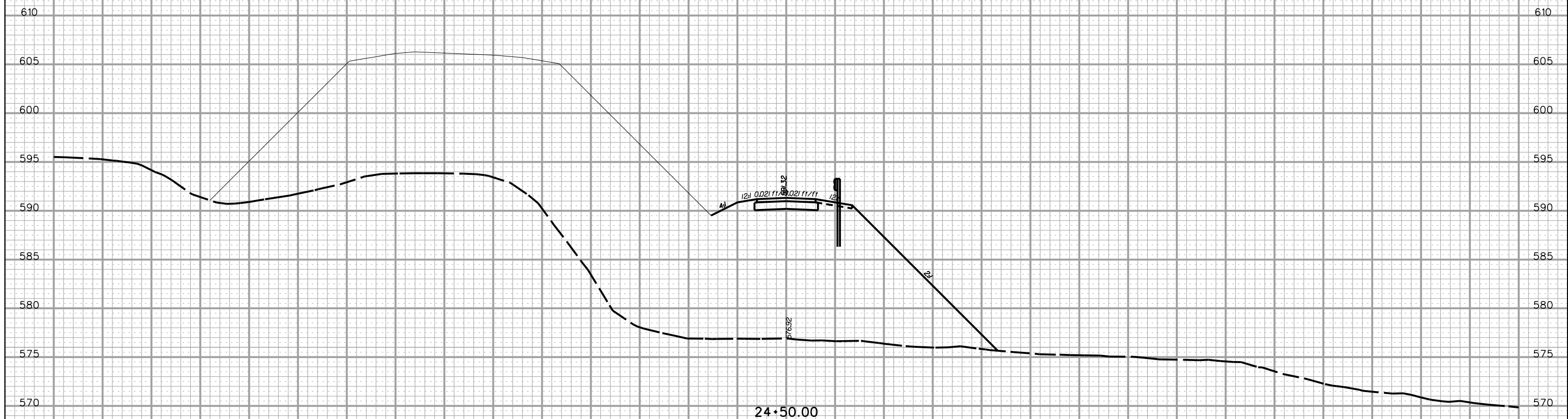
5/22/2017 L:\256026_185_Cherokee_County\X-Sect\FX\Exit 100\MILLIKEN_FX.dgn

160 140 120 100 80 60 40 20 0 20 40 60 80 100 120 140 160

FED. RD. DIV. NO.	STATE	COUNTY	PROJECT ID	ROAD/ROUTE NO.	SHEET NO.
3	S.C.	CHEROKEE		I-85	X846

160 140 120 100 80 60 40 20 0 20 40 60 80 100

MILLIKEN ACCESS DR.



5/22/2017 L:\256026_185_Cherokee_County\X-Sect\FX\Exit 100\MILLIKEN_FX.dgn

PRELIMINARY PLANS	NOT FOR CONSTRUCTION
------------------------------	---------------------------------

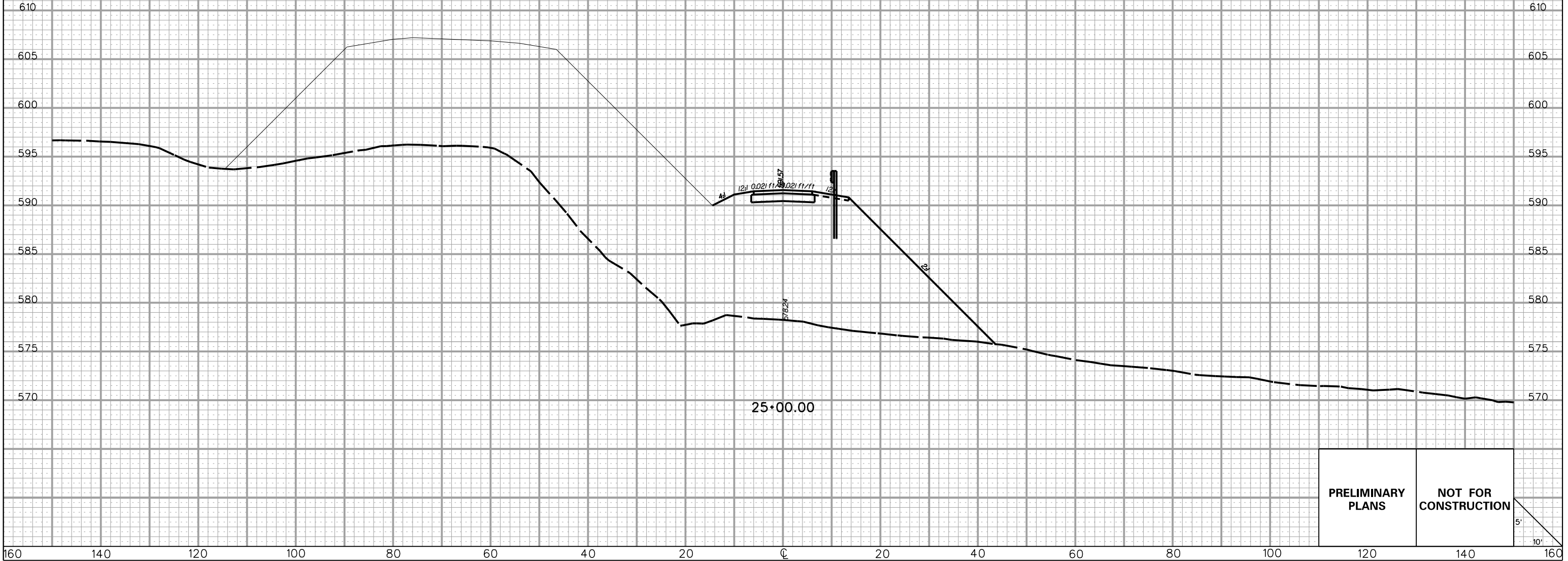
5'
10'

160 140 120 100 80 60 40 20 0 20 40 60 80 100 120 140 160

FED. RD. DIV. NO.	STATE	COUNTY	PROJECT ID	ROAD/ROUTE NO.	SHEET NO.
3	S.C.	CHEROKEE		I-85	X847

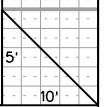
160 140 120 100 80 60 40 20 0 20 40 60 80 100

MILLIKEN ACCESS DR.



PRELIMINARY PLANS

NOT FOR CONSTRUCTION



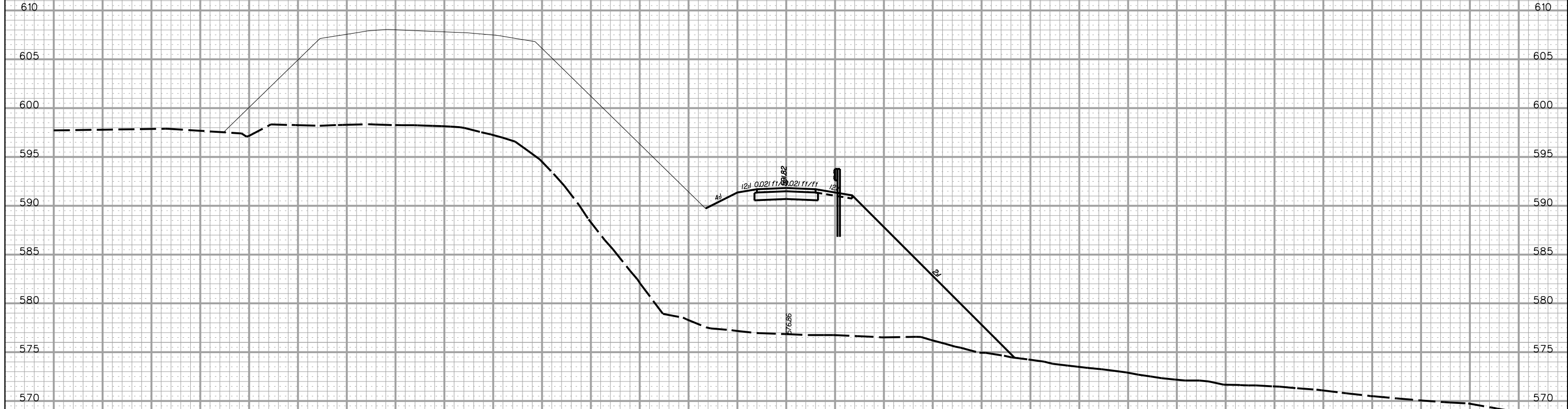
5/22/2017 L:\256026_185_Cherokee_County\X-Sect\FX\Exit 100\MILLIKEN_FX.dgn

160 140 120 100 80 60 40 20 0 20 40 60 80 100 120 140 160

FED. RD. DIV. NO.	STATE	COUNTY	PROJECT ID	ROAD/ROUTE NO.	SHEET NO.
3	S.C.	CHEROKEE		I-85	X848

160 140 120 100 80 60 40 20 0 20 40 60 80 100

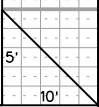
MILLIKEN ACCESS DR.



25+50.00

**PRELIMINARY
PLANS**

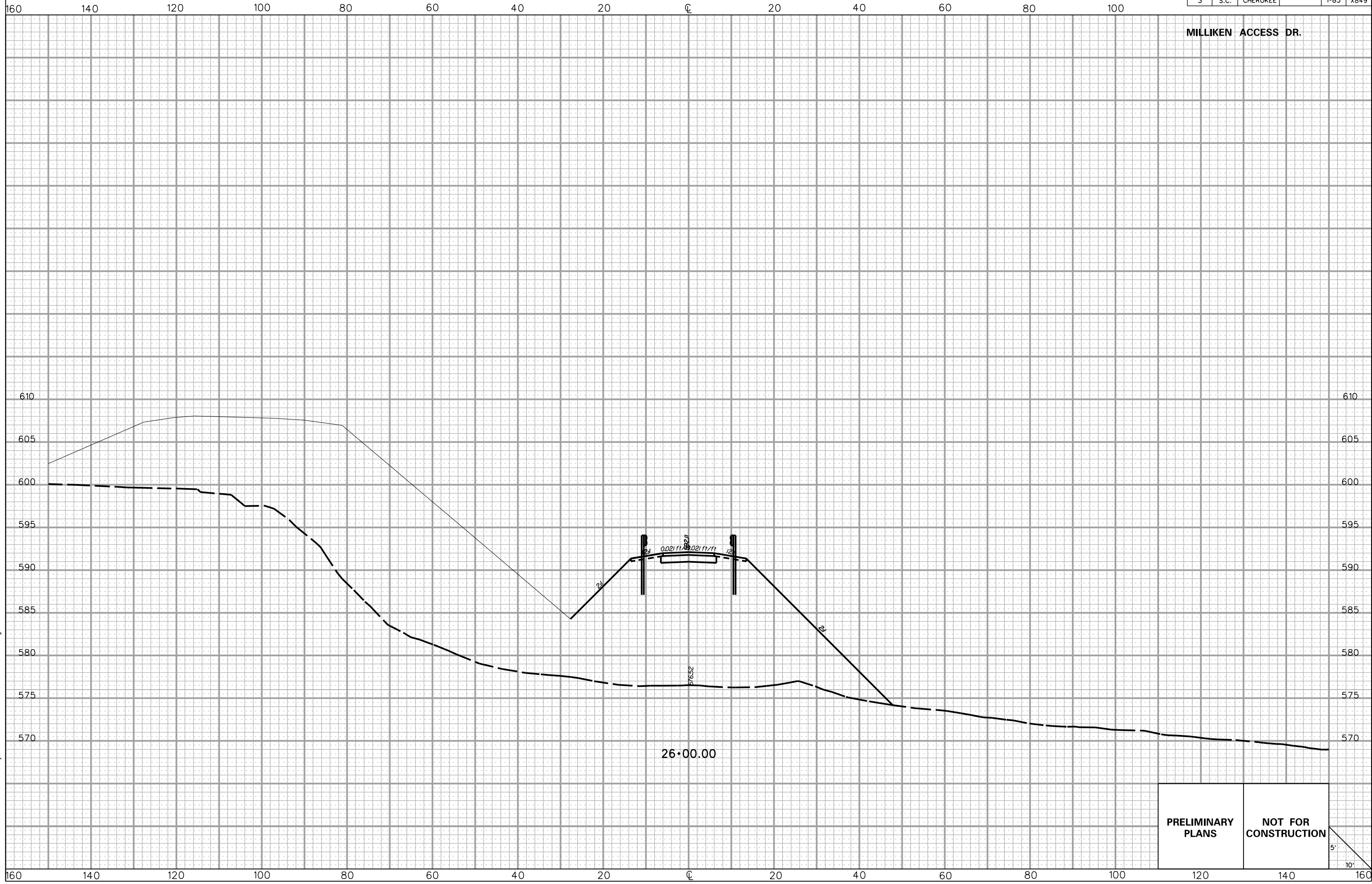
**NOT FOR
CONSTRUCTION**



5/22/2017 L:\256026_185_Cherokee_County\X-Sect\FX\Exit 100\MILLIKEN_FX.dgn

160 140 120 100 80 60 40 20 0 20 40 60 80 100 120 140 160

FED. RD. DIV. NO.	STATE	COUNTY	PROJECT ID	ROAD/ROUTE NO.	SHEET NO.
3	S.C.	CHEROKEE		I-85	X849



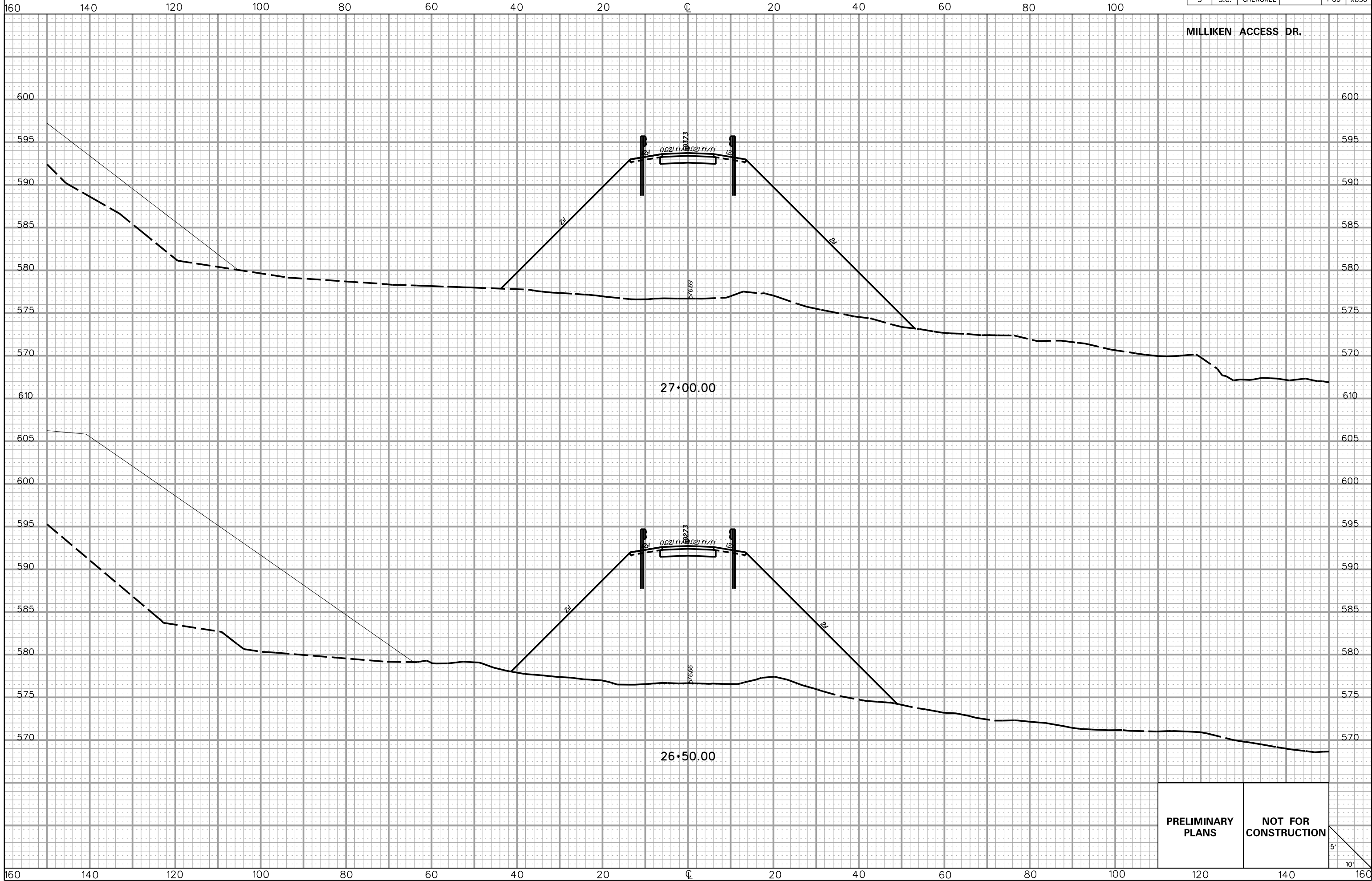
**PRELIMINARY
PLANS**

**NOT FOR
CONSTRUCTION**



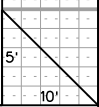
5/22/2017 L:\256026_185_Cherokee_County\X-Sect\FX\Exit 100\MILLIKEN_FX.dgn

FED. RD. DIV. NO.	STATE	COUNTY	PROJECT ID	ROAD/ROUTE NO.	SHEET NO.
3	S.C.	CHEROKEE		I-85	X850



PRELIMINARY PLANS

NOT FOR CONSTRUCTION



5/22/2017
L:\256026_185_Cherokee_County\X-Sect\FX\Exit 100\MILLIKEN_FX.dgn

FED. RD. DIV. NO.	STATE	COUNTY	PROJECT ID	ROAD/ROUTE NO.	SHEET NO.
3	S.C.	CHEROKEE		I-85	X851

160 140 120 100 80 60 40 20 0 20 40 60 80 100

MILLIKEN ACCESS DR.



PRELIMINARY PLANS

NOT FOR CONSTRUCTION

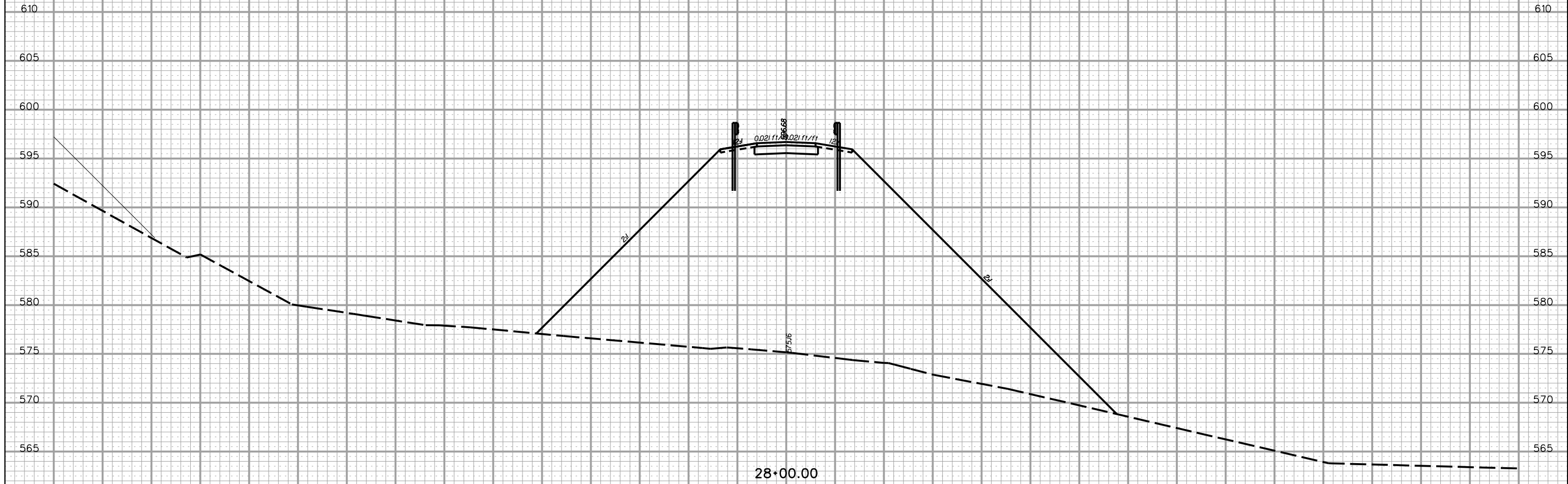
5/22/2017
L:\256026_185_Cherokee_County\X-Sect\FX\Exit 100\MILLIKEN_FX.dgn

160 140 120 100 80 60 40 20 0 20 40 60 80 100 120 140 160

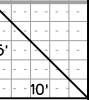
FED. RD. DIV. NO.	STATE	COUNTY	PROJECT ID	ROAD/ROUTE NO.	SHEET NO.
3	S.C.	CHEROKEE		I-85	X852

160 140 120 100 80 60 40 20 0 20 40 60 80 100

MILLIKEN ACCESS DR.



PRELIMINARY PLANS **NOT FOR CONSTRUCTION**



5/22/2017 L:\256026_185_Cherokee_County\X-Sect\FX\Exit 100\MILLIKEN_FX.dgn

160 140 120 100 80 60 40 20 0 20 40 60 80 100 120 140 160