




South Carolina Department of Transportation

COLUMBIA



SUBSURFACE UTILITY ENGINEERING FOR PROPOSED STATE HIGHWAY



VICINITY MAP (APPROXIMATE SCALE 1" =)

INDEX OF UTILITY SHEETS

UTILITY LEGEND	U.02
UTILITY DETAIL	U.03
UTILITY TEST HOLE	U.04
UTILITY PLAN SHEETS	U.05

UTILITY OWNER INFORMATION

POWER - E1 BROAD RIVER ELECTRIC COOPERATIVE, INC. 811 HAMRICK ST. GAFFNEY, SC 29342 JEFFREY HUMPHRIES 864-489-5737	UNDERGROUND POWER LEVEL B +/- 4,286 LF OVERHEAD POWER LEVEL C +/- 19,284 LF
POWER - E2 DUKE ENERGY(DISTRIBUTION) DUKE ENERGY(TRANSMISSION) 920 BEAU AVE. PO BOX 1006 SPARTANBURG, SC 29303 CHARLOTTE, NC 28201 STEPHEN RATLIFF MICHEAL ROBINSON 864-234-4079 880-373-4228 highway.relocations@duke-energy.com	UNDERGROUND POWER LEVEL B +/- 28,425 LF OVERHEAD POWER LEVEL C +/- 172,293 LF
POWER - E3 GAFFNEY BOARD OF PUBLIC WORKS 210 EAST FREDERICK ST. GAFFNEY, SC 29430 MARK BRADLEY 864-761-6593	UNDERGROUND POWER LEVEL B +/- 5,861 LF OVERHEAD POWER LEVEL C +/- 30,552 LF
POWER - E4 PRIVATE OWNER MAILING ADDRESS CITY, STATE ZIP CONTACT NAME PHONE	UNDERGROUND POWER LEVEL B +/- 937 LF
WATER - W1 GAFFNEY BOARD OF PUBLIC WORKS 210 EAST FREDERICK ST. GAFFNEY, SC 29430 MATT SELLARS 864-761-6096	UNDERGROUND WATER LEVEL B +/- 39,850 LF LEVEL C +/- 24,626 LF LEVEL D +/- 14,164 LF
WATER - W2 GRASSY POND WATER COMPANY 626 CHESNEE HWY GAFFNEY, SC 29431 PHILLIP SARRATT 864-489-7777 RICH ANDERSON (SUMMIT ENGINEERING) 864-949-1111 EXT. 3109	UNDERGROUND WATER LEVEL B +/- 4,044 LF LEVEL C +/- 1,364 LF
WATER - W3 MACEDONIA WATERWORKS 3142 UNION HWY GAFFNEY, SC 29430 TIM LOWRY 864-487-4596 VERNON ATKINSON (SUMMIT ENGINEERING) 864-949-1111	UNDERGROUND WATER LEVEL B +/- 12,023 LF LEVEL C +/- 20,280 LF LEVEL D +/- 17,807 LF
WATER - W4 SPARTANBURG WATER 175 LIBERTY ST. SPARTANBURG, SC 29306 KEVIN SMITH 864-580-5649	UNDERGROUND WATER LEVEL B +/- 21,354 LF LEVEL C +/- 351 LF
WATER - W5 SC DOT 1868 OLD GEORGIA HWY GAFFNEY, SC 29340 STEPHEN ELLIS 864-489-2844	UNDERGROUND WATER LEVEL D +/- 2,513 LF
GAS - G1 PIEDMONT NATURAL GAS 501 W. BLACKSTOCK RD. SPARTANBURG, SC 29301 CARLOS ROPER 864-286-7882	UNDERGROUND GAS LEVEL B +/- 26,178 LF LEVEL C +/- 2,146 LF LEVEL D +/- 834 LF

TELECOM - T1 AT&T(DISTRIBUTION) AT&T(TRANSMISSION) 100 BELTON DR. 180 MONARCH RD. SPARTANBURG, SC 29301 SWANSEA, SC 29160 MICHAEL NATE RON DUKES 864-494-4822 803-796-0884	UNDERGROUND TELECOM LEVEL B +/- 239,251 LF LEVEL C +/- 297 LF LEVEL D +/- 3,604 LF OVERHEAD TELECOM LEVEL C COPPER +/- 28,137 LF LEVEL C FIBER +/- 12,050 LF	TELECOM - T4 GAFFNEY BOARD OF PUBLIC WORKS 210 EAST FREDERICK ST. GAFFNEY, SC 29430 STEVE STEELE 864-488-8802	OVERHEAD TELECOM LEVEL C FIBER +/- 19,978 LF
TELECOM - T2 PALMETTO NET / SPIRIT COMMUNICATIONS 491 LAKESHORE PRKWAY ROCK HILL, SC 29730 JOEY ADAMS 803-726-8319	UNDERGROUND TELECOM LEVEL B +/- 463 LF OVERHEAD TELECOM LEVEL C FIBER +/- 9,746 LF	TELECOM - TV1 CHARTER COMMUNICATIONS 124 WILLIS PLAZA GAFFNEY, SC 29342 LARRY CAMP 864-598-0817	UNDERGROUND TELECOM LEVEL B +/- 10,514 LF OVERHEAD TELECOM LEVEL C CATV +/- 32,543 LF LEVEL C FIBER +/- 10,241 LF
TELECOM - T3 LEVEL 3 COMMUNICATIONS 1025 ELDORADO BLVD. BROOMFIELD, CO 80021 TIM BOYKIN 720-888-7280	UNDERGROUND TELECOM LEVEL B +/- 4,631 LF	TRAFFIC CONTROL - TF1 SC DOT 1408 SHOP RD. COLUMBIA, SC 29201 STEVE L. LITTLEJOHN 803-737-0256	UNDERGROUND TRAFFIC LEVEL B +/- 4,183 LF OVERHEAD TRAFFIC LEVEL C +/- 2,329 LF

FED. NO.	STATE	COUNTY	FILE NO.	NO.	SHEET NO.
3	S.C.				

SEWER - S1 GAFFNEY BOARD OF PUBLIC WORKS 210 EAST FREDERICK ST. GAFFNEY, SC 29430 MATT SELLARS 864-761-6096	UNDERGROUND SAN. SEWER FM / LEVEL B +/- 498 LF
SEWER - S2 SPARTANBURG SEWER 200 COMMERCE ST. SPARTANBURG, SC 29304 KEVIN SMITH 864-580-5649	UNDERGROUND SAN. SEWER FM / LEVEL B +/- 2,015 LF LEVEL C +/- 3,209 LF LEVEL D +/- 4,027 LF
SEWER - S3 SC DOT 1868 OLD GEORGIA HWY GAFFNEY, SC 29340 STEPHEN ELLIS 864-489-2844	UNDERGROUND SAN. SEWER FM / LEVEL C +/- 2,678 LF LEVEL D +/- 5,765 LF

NOTE: ALL WORKMANSHIP ON THIS PROJECT IS TO CONFIRM WITH SCDOT STANDARD SPECIFICATIONS FOR HIGHWAY CONSTRUCTION (LATEST EDITION), AND BOOK OF STANDARD DRAWINGS FOR ROAD CONSTRUCTION (LATEST PUBLISHED ENGLISH REVISION)

3 DAYS BEFORE DIGGING IN SOUTH CAROLINA
CALL 1-800-922-0983
PALMETTO UTILITY PROTECTION SERVICE

APPROXIMATE LOCATION OF ROADWAY
LONGITUDE: -XXX° XX' XX.XX"
LATITUDE: YY° YY' YY.YY"

SUBSURFACE UTILITY ENGINEERING FIRM

3220 GLEN ROYAL RD. RALEIGH, NC 27617
TEL. (919) 788-0224 FAX (919) 788-0232
CORPORATE LICENSE # P-0189

SUBSURFACE UTILITY ENGINEERING FIRM PROJECT ENGINEER

SIGNATURE DATE

CERTIFICATION STATEMENT:
THESE PLANS WERE PREPARED AND CERTIFIED BY THE CONSULTANT FOR COMPLETENESS. NO REVIEWS OR SIGNATURES BY THE SCDOT ARE REQUIRED.

\$\$\$\$\$paths\$\$\$\$\$filename\$\$\$\$\$

UTILITY DATA

POLE DATA

UTILITY	ALIGNMENT / ROUTE / RD	STATION RANGE	OFFSET RANGE	ITEM IN PLACE	OWNERSHIP	REMARKS / MISC NOTES	POLE	ALIGNMENT / ROUTE / RD	STATION	OFFSET	OWNER	POLE DATA				REMARKS / MISC NOTES
												OWNER No	HEIGHT	DIAMETER	MATERIAL	
							P1				DUKE			12	WOOD	E2-3, TV1-F
							P2				DUKE			9	WOOD	E2-1, TV1-F
							P3				DUKE			12	WOOD	E2-3, TRANS, TV1-F
							P4				DUKE			11	WOOD	E2-3, TV1-F
							P5				DUKE			11	WOOD	E2-3, TRANS, TV1-F
							P6				DUKE			8	WOOD	E2-1
							P7				DUKE	5562 048189		12	WOOD	E2-3, TV1-F
							P8				DUKE	25T		12	WOOD	E2-3, TRANS, TV1-F
							P9				DUKE			8	WOOD	E2-1, LIGHT
							P10				DUKE			9	WOOD	E2-1, TRANS
							P11				DUKE			9	WOOD	E2-1, LIGHT
							P12				DUKE			10	WOOD	E2-3, TRANS, LIGHT, TV1-F
							P13				DUKE			9	WOOD	E2-1
							P14				DUKE			10	WOOD	E2-3, TRANS, TV1-F, T1-C
							P15				DUKE			9	WOOD	E2-1, LIGHT
							P16				DUKE			8	WOOD	E2-1
							P17				DUKE			8	WOOD	E2-1, LIGHT(2)
							P18				DUKE			11	WOOD	E2-1, LIGHT, TV1-F
							P19				DUKE	569 4246		12	WOOD	E2-3, TV1-F
							P20				DUKE			9	WOOD	E2-1, TRANS, TV1-F
							P21				DUKE			9	WOOD	E2-1, TRANS, TV1-F
							P22				DUKE			9	WOOD	E2-1, TV1-F
							P23				DUKE			8	WOOD	E2-1, LIGHT
							P24				DUKE	FA4		11	WOOD	E2-1
							P25				DUKE	FAS		11	WOOD	E2-1, TRANS
							P26				SCDOT			12	METAL	E2-1, METER, TF1
							P27				SCDOT			12	METAL	TF1
							P28				SCDOT			12	METAL	TF1
							P29				SCDOT			12	METAL	TF1
							P30				DUKE			12	WOOD	E2-3
							P31				DUKE			12	WOOD	E2-3
							P32				DUKE	80T		13	WOOD	E2-3(2), TV1
							P33				DUKE	80T		12	WOOD	E2-3(2), TV1
							P34				DUKE			11	WOOD	E2-3(2), TRANS, TV1
							P35				DUKE	38-1		8	WOOD	E2-3, TRANS(3), LIGHT, TV1
							P36				DUKE			7	WOOD	E2-1, LIGHT
							P37				DUKE			10	WOOD	E2-3, TV1
							P38				DUKE			10	WOOD	GUY
							P39				DUKE			8	WOOD	E2-1, LIGHT
							P40				DUKE			9	WOOD	E2-1, LIGHT
							P41				DUKE			8	WOOD	E2-1, LIGHT
							P42				DUKE			8	WOOD	E2-1, LIGHT
							P43				DUKE			8	WOOD	GUY
							P44				DUKE	B1		9	WOOD	E2-3
							P45				DUKE	B2		9	WOOD	E2-3, TRANS
							P46				DUKE	BAA		8	WOOD	E2-1
							P47				DUKE	B3		9	WOOD	E2-3
							P48				DUKE	BB1		9	WOOD	E2-1, LIGHT
							P49				DUKE			9	WOOD	E2-3, TRANS
							P50				DUKE			8	WOOD	E2-1
							P51				DUKE			8	WOOD	E2-1, LIGHT
							P52				DUKE			8	WOOD	E2-1, LIGHT
							P53				DUKE	B5		10	WOOD	E2-3, TRANS
							P54				DUKE				WOOD	E2-3, LIGHT
							P55				DUKE				WOOD	E2-1, LIGHT
							P56				DUKE				WOOD	E2-1, LIGHT(2)
							P57				DUKE				WOOD	E2-1, LIGHT
							P58				DUKE				WOOD	E2-3, TRANS, LIGHT(2)
							P59				DUKE			11	WOOD	E2-1, LIGHT, CAMERA
							P60				DUKE			10	WOOD	E2-1, LIGHT, CAMERA
							P61				DUKE	B7		8	WOOD	E2-1, TRANS, LIGHT(2)
							P62				DUKE	B		10	WOOD	E2-3
							P63				DUKE			8	WOOD	E2-1, LIGHT
							P64				DUKE	65K		12	WOOD	E2-3(2), T1-C, TV1
							P65				DUKE			8	WOOD	E2-1, LIGHT, T1-C, TV1
							P66				DUKE			8	WOOD	E2-1, TV1
							P67				DUKE			7	WOOD	E2-1, LIGHT
							P68				DUKE			9	WOOD	E2-1, T1-C, TV1
							P69				DUKE			10	WOOD	E2-3(2), TRANS, T1-C, TV1
							P70				DUKE	PVT 10		8	WOOD	E2-1, LIGHT, T1-C, TV1
							P71				DUKE			8	WOOD	E2-1, LIGHT
							P72				DUKE			10	WOOD	E2-3(2), TV1-F, TV1
							P73				DUKE			8	WOOD	E2-1, T1-C, TV1
							P74				DUKE			10	WOOD	E2-3(2), TV1-F, TV1
							P75				DUKE	32 1		8	WOOD	E2-1, T1-C, TV1
							P76				DUKE			7	WOOD	E2-1, LIGHT, TV1
							P77				DUKE			8	WOOD	E2-1, LIGHT
							P78				DUKE	4 1/2		9	WOOD	E2-1, TV1
							P79				DUKE			11	WOOD	E2-3(2), TRANS, TV1-F, TV1
							P80				DUKE	31 1 41		8	WOOD	E2-1, T1-C, TV1
							P81				DUKE	32 2		9	WOOD	E2-1, TRANS, T1-C
							P82				DUKE	PVT LGT 320		8	WOOD	E2-1, LIGHT
							P83				DUKE			10	WOOD	E2-3, E2-1, T1-C
							P84				DUKE			7	WOOD	E2-1
							P85				DUKE			10	WOOD	E2-3, E2-1, T1-C
							P86				DUKE			10	WOOD	E2-3, TRANS, T1-C
							P87				DUKE	BA YZ FID39002288		9	WOOD	E2-3, E2-1, TRANS, T1-C
							P88				DUKE	115822		11	WOOD	E2-3, E2-1, T1-C

COLUMN	DESCRIPTION	EXAMPLE	COLUMN	DESCRIPTION	EXAMPLE	COLUMN	DESCRIPTION	EXAMPLE
UTILITY	a) Reference the Utility Unique Identifier (UUI) b) Reference Sewer Manhole Number (SMN) c) Reference Utility Information Tags (UIT)	U1_01_OH15 S001_SMH-02 U001_U05	STATION RANGE	a) Reference the station of the begin & end of linear utility b) Reference the station location of utility appurtenance c) Reference the station location of manhole	01+23 - 45+67 01+23 01+23	OWNERSHIP	Reference utility owner by name or by Owner Ref Abbr From Title Sheet	LOCAL POWER CO LPC
POLE	Reference the Utility Pole ID Number	P001, P25	OFFSET RANGE	a) Reference the offset of the begin & end of linear utility b) Reference the offset location of utility appurtenance c) Reference the offset location of manhole	15R - 15R 25L 25L	POLE DATA	Reference Owner Number, Height, Diameter, and Material of pole	DP123, 35', 12", WOOD
ALIGNMENT ROUTE	Reference the Alignment used for stationing (Use design alignments when available)	MAIN ST.	ITEM IN PLACE	a) Reference utility type, size, & material b) Reference the utility appurtenance type c) Reference manhole	TELEPHONE, COPPER / GAS 6" D U/G PEDESTAL SEWER MH	REMARKS MISC NOTES	a) Further details including capacity, etc. b) List Sewer rims and invert elevations c) List details and desc, sizes, record information, etc.	RIM-123.45, INV/11-123.45 INV/OUT-123.45 RECORDS SHOW INFO

REV	BY	DATE	DESCRIPTION	REVISION

SOUTH CAROLINA
DEPARTMENT OF TRANSPORTATION
ROAD DESIGN COLUMBIA, S.C.

UTILITY AND POLE DATA SHEET

Z:\Projects\14-60 185 Widening Cherokee Co MM80-96 Utilities\SUE 1-85-09-15-15\IE150_sue_upd_12.dgn \$user\$\$ 12/28/2015

UTILITY DATA

POLE DATA

--	--	--	--	--	--

UTILITY	ALIGNMENT / ROUTE / RD	STATION RANGE	OFFSET RANGE	ITEM IN PLACE	OWNERSHIP	REMARKS / MISC NOTES	POLE	ALIGNMENT / ROUTE / RD	STATION	OFFSET	OWNER	POLE DATA				REMARKS / MISC NOTES
												OWNER No	HEIGHT	DIAMETER	MATERIAL	
							P89				DUKE			11	WOOD	E2-3, TRANS, T1-C
							P90				DUKE			10	WOOD	E2-3, E2-1, T1-C
							P91				DUKE			7	WOOD	E2-1, UGHT(2)
							P92				DUKE			11	WOOD	E2-3, E2-1, UGHT, T1-C
							P93				DUKE			10	WOOD	E2-3, E2-1, TRANS, UGHT
							P94				DUKE	951		11	WOOD	E2-3, E2-1, UGHT
							P95				DUKE			9	WOOD	E2-3
							P96				DUKE			7	WOOD	GUY
							P97				DUKE			11	WOOD	E2-3
							P98				DUKE			12	WOOD	E2-3, E2-1, TRANS
							P99				DUKE			8	WOOD	GUY
							P100				DUKE			12	WOOD	E2-3, E2-1, TV1
							P101				DUKE			12	WOOD	E2-3, E2-1, T1-C, TV1
							P102				DUKE			8	WOOD	GUY, T1-C
							P103				DUKE			11	WOOD	E2-3, E2-1, TV1
							P104				AT&T	P1		8	WOOD	GUY, T1-C, TV1
							P105				DUKE			8	WOOD	GUY, T1-C
							P106				DUKE			10	WOOD	E2-3(2), TV1
							P107				DUKE			8	WOOD	E2-1, T1-C
							P108				DUKE	7 1		9	WOOD	E2-1, T1-C
							P109				DUKE			11	WOOD	E2-3(2), E2-1, T1-C, TV1
							P110				AT&T	52		7	WOOD	T1-C
							P111				DUKE			11	WOOD	E2-3(2), TV1
							P112				AT&T			9	WOOD	T1-C, TV1
							P113				DUKE			8	WOOD	E2-1, UGHT, T1-C, TV1
							P114				DUKE			9	WOOD	E2-3, E2-1, TRANS
							P115				DUKE	CBA		11	WOOD	E2-3(2), TRANS(3), TV1
							P116				DUKE			9	WOOD	E2-3
							P117				DUKE	AV1		9	WOOD	E2-3
							P118				DUKE			9	WOOD	E2-3
							P119				DUKE	AV3		9	WOOD	E2-3, E2-1, TRANS
							P120				DUKE			8	WOOD	E2-1
							P121				DUKE			9	WOOD	E2-3, UGHT(4)
							P122				DUKE			9	WOOD	E2-3
							P123				DUKE			9	WOOD	E2-3, E2-1
							P124				DUKE			9	WOOD	E2-3, E2-1, TRANS
							P125				DUKE			9	WOOD	E2-1, UGHT(2)
							P126				DUKE			9	WOOD	E2-3
							P127				DUKE			11	WOOD	E2-3, E2-1, TRANS
							P128				AT&T	54		6	WOOD	T1-1
							P129				DUKE			9	WOOD	E2-1
							P130				DUKE	S105		10	WOOD	E2-3, T1-C, TV1
							P131				DUKE			10	WOOD	E2-3, TV1
							P132				DUKE			10	WOOD	E2-3
							P133				DUKE			8	WOOD	E2-1, UGHT
							P134				DUKE			7	WOOD	E2-1, T1-C, TV1
							P135				DUKE			10	WOOD	E2-3, E2-1, TRANS, TV1
							P136				DUKE			8	WOOD	E2-1, TV1
							P137				DUKE			10	WOOD	E2-1, T1-C, TV1
							P138				DUKE			7	WOOD	E2-1, T1-C, TV1
							P139				DUKE			9	WOOD	E2-3, E2-1, TRANS, T1-C, TV1
							P140				DUKE			9	WOOD	E2-1, T1-C, TV1
							P141				AT&T			8	WOOD	T1-C
							P142				DUKE			10	WOOD	E2-3, TRANS, TV1
							P143				DUKE			9	WOOD	E2-1, T1-C, TV1
							P144				DUKE			8	WOOD	E2-1, T1-C
							P145				DUKE			9	WOOD	E2-1, T1-C, TV1
							P146				DUKE			11	WOOD	E2-3, E2-1, TRANS, T1-C, TV1
							P147				DUKE			9	WOOD	E2-3
							P148				DUKE	AG		9	WOOD	E2-3, E2-1, TRANS
							P149				DUKE			7	WOOD	E2-1
							P150				DUKE			11	WOOD	E2-3, TRANS
							P151				DUKE			12	WOOD	E2-3
							P152				DUKE			12	WOOD	E2-3
							P153				DUKE			10	WOOD	E2-3
							P154				DUKE			10	WOOD	E2-3, TRANS(3)
							P155				DUKE			16	WOOD	E2-3
							P156				BROAD RIVER	75		12	WOOD	E1-3, E1-1
							P157				BROAD RIVER	LSL		10	WOOD	E1-1, TRANS
							P158				BROAD RIVER			12	WOOD	E1-3
							P159				BROAD RIVER			12	WOOD	E1-3, E1-1, TRANS
							P160				BROAD RIVER			12	WOOD	E1-3
							P161				SCDOT			14	CONC	E1-1, METER, ANTENNA
							P162				BROAD RIVER			12	WOOD	E1-3, E1-1
							P163				BROAD RIVER			13	WOOD	E1-3, E1-1, TRANS
							P164				BROAD RIVER			12	WOOD	E1-3
							P165				BROAD RIVER			10	WOOD	E1-1, TRANS
							P166				DUKE	MS		10	WOOD	E2-1, TRANS
							P167				DUKE	M		10	WOOD	E2-1, TRANS
							P168				DUKE	MA1		10	WOOD	E2-1, TRANS
							P169				DUKE			10	WOOD	E2-1(2), TRANS, UGHT(2)
							P170				DUKE	M		10	WOOD	E2-1, TV1-F
							P171				DUKE	1		10	WOOD	E2-1, TV1-F
							P172				DUKE	50T		12	WOOD	E2-3, E2-1, TV1-F
							P173				SCDOT			20	CONC	E2-1, METER, CAMERA
							P174				DUKE			10	WOOD	E2-1, UGHT
							P175				DUKE	158 65T		12	WOOD	E2-3, E2-1, TRANS
							P176				DUKE			8	WOOD	E2-1, UGHT

COLUMN	DESCRIPTION	EXAMPLE	COLUMN	DESCRIPTION	EXAMPLE	COLUMN	DESCRIPTION	EXAMPLE
UTILITY	a) Reference the Utility Unique Identifier (UUI) b) Reference Sewer Manhole Number (SMN) c) Reference Utility Information Tags (UIT)	U1_01_0H15 S001_SMH-02 U001_U05	STATION RANGE	a) Reference the station of the begin & end of linear utility b) Reference the station location of utility appurtenance c) Reference the station location of manhole	01+23 - 45+67 01+23 01+23	OWNERSHIP	Reference utility owner by name or by Owner Ref Abbr From Title Sheet	LOCAL POWER CO LPC
POLE	Reference the Utility Pole ID Number	P001, P25	OFFSET RANGE	a) Reference the offset of the begin & end of linear utility b) Reference the offset location of utility appurtenance c) Reference the offset location of manhole	15R - 15R 25L 25L	POLE DATA	Reference Owner Number, Height, Diameter, and Material of pole	DPC123, 35', 12", WOOD
ALIGNMENT ROUTE	Reference the Alignment used for stationing (Use design alignments when available)	MAIN ST.	ITEM IN PLACE	a) Reference utility type, size, & material b) Reference the utility appurtenance type c) Reference manhole	TELEPHONE, COPPER / GAS 6" D U/G PEDESTAL SEWER MH	REMARKS MISC NOTES	a) Further details including capacity, etc. b) List Sewer rims and invert elevations c) List details and desc, sizes, record information, etc.	RIM-123.45, INV/11-123.45 INV/OUT-123.45 RECORDS SHOW INFO

REV	BY	DATE	DESCRIPTION / REVISION

SOUTH CAROLINA
DEPARTMENT OF TRANSPORTATION
ROAD DESIGN COLUMBIA, S.C.

UTILITY AND POLE DATA SHEET

Z:\Projects\14-60 185 Widening Cherokee Co MM80-96 Utilities\SUE 1-85-09-15-15\IE150_sue_upd_12.dgn \$user\$\$ 12/28/2015

UTILITY DATA

POLE DATA

UTILITY	ALIGNMENT / ROUTE / RD	STATION RANGE	OFFSET RANGE	ITEM IN PLACE	OWNERSHIP	REMARKS / MISC NOTES	POLE	ALIGNMENT / ROUTE / RD	STATION	OFFSET	OWNER	POLE DATA				REMARKS / MISC NOTES
												OWNER No	HEIGHT	DIAMETER	MATERIAL	
							P177				DUKE			8	WOOD	E2-1
							P178				DUKE			6	WOOD	E2-1, METER
							P179				DUKE			11	WOOD	E2-1, TRANS, UGHT
							P180				DUKE			10	WOOD	E2-1, T1-C
							P181				DUKE	H1		10	WOOD	E2-3, E2-1, TRANS, T1-C
							P182				DUKE			12	WOOD	E2-3
							P183				DUKE			10	WOOD	E2-3
							P184				DUKE			10	WOOD	E2-3
							P185				DUKE			12	WOOD	E2-3
							P186				DUKE			12	WOOD	E2-3, E2-1, TRANS, UGHT
							P187				DUKE			10	WOOD	E2-3, E2-1, TRANS
							P188				DUKE			8	WOOD	E2-1, UGHT(2)
							P189				DUKE	15043		8	WOOD	E2-1, UGHT
							P190				DUKE			6	WOOD	GUY
							P191				DUKE	H3 4		10	WOOD	E2-3, E2-1, TRANS
							P192				DUKE			10	WOOD	E2-1
							P193				DUKE			10	WOOD	E2-3
							P194				DUKE			10	WOOD	E2-3, E2-1, TRANS, UGHT
							P195				DUKE			9	WOOD	E2-1
							P196				DUKE			9	WOOD	E2-1, UGHT
							P197				DUKE			12	WOOD	E2-3
							P198				DUKE	160 50T		12	WOOD	E2-3, E2-1
							P199				DUKE	1 160		10	WOOD	E2-1, TRANS, UGHT
							P200				DUKE	160 1/2		12	WOOD	E2-3, E2-1, T1-C
							P201				DUKE			10	WOOD	GUY
							P202				DUKE	16 65T		11	WOOD	E2-3, E2-1, TRANS, T1-C(2)
							P203				DUKE			10	WOOD	E2-1, UGHT
							P204				DUKE	6		10	WOOD	E2-3, E2-1, TRANS, T1-C(2)
							P205				DUKE			9	WOOD	E2-1, UGHT, T1-C
							P206				DUKE			9	WOOD	E2-1, UGHT
							P207				DUKE	163 99		12	WOOD	E2-3, E2-1, TRANS, T1-C(2)
							P208				DUKE	9 8 16		14	WOOD	E2-3, T1-C(2)
							P209				DUKE	50 T		12	WOOD	E2-3, E2-1, TRANS, T1-C(2)
							P210				DUKE	165 1/2		10	WOOD	E2-3, T1-C(2)
							P211				DUKE	50 T		12	WOOD	E2-3, TRANS, T1-C(2)
							P212				DUKE	95 67		12	WOOD	E2-3, E2-1, TRANS, T1-C(2)
							P213				DUKE	9 1/2 168		10	WOOD	E2-3, T1-C(2)
							P214				UNKNOWN			12	WOOD	E1-3, E2-1
							P215				DUKE	50 T		12	WOOD	E2-3, E2-1, T1-C(2)
							P216				BROAD RIVER			10	WOOD	E1-3
							P217				BROAD RIVER			12	WOOD	E1-3
							P218				SCDOT			18	CONC	E1-1, METER, CAMERA
							P219				BROAD RIVER			14	WOOD	E1-3, E1-1, TRANS
							P220				BROAD RIVER			10	WOOD	E1-1
							P221				BROAD RIVER			12	WOOD	E1-1
							P222				DUKE			12	WOOD	E2-1, TRANS
							P223				DUKE			10	WOOD	E2-1, UGHT
							P224				DUKE			12	WOOD	E2-1
							P225				DUKE			10	WOOD	E2-1
							P226				DUKE			9	WOOD	E2-1
							P227				DUKE			10	WOOD	E2-1, TRANS, METER
							P228				DUKE	PVT 172		10	WOOD	E2-1, UGHT
							P229				BROAD RIVER			14	WOOD	E2-3, E2-1, TRANS
							P230				DUKE	50 T		12	WOOD	E2-3, E2-1
							P231				DUKE			12	WOOD	GUY
							P232				BROAD RIVER			12	WOOD	E1-3
							P233				BROAD RIVER			13	WOOD	E1-3
							P234				DUKE	50 T		12	WOOD	E2-3, E2-1, TRANS
							P235				DUKE			9	WOOD	E2-1
							P236				BROAD RIVER			13	WOOD	E1-3
							P237				BROAD RIVER			8	WOOD	E1-1
							P238				BROAD RIVER			10	WOOD	GUY
							P239				BROAD RIVER			14	WOOD	E1-3, E1-1, TRANS
							P240				DUKE	3		10	WOOD	E2-3
							P241				BROAD RIVER			6	WOOD	E1-1
							P242				DUKE			10	WOOD	E2-3
							P243				BROAD RIVER			12	WOOD	E1-1
							P244				BROAD RIVER			10	WOOD	E1-1
							P245				DUKE			10	WOOD	E2-3
							P246				DUKE			12	WOOD	E2-3
							P247				BROAD RIVER	40		12	WOOD	E1-1
							P248				DUKE			8	WOOD	GUY
							P249				DUKE			8	CONC	GUY
							P250				BROAD RIVER			12	WOOD	E1-1, TRANS
							P251				BROAD RIVER			10	WOOD	E1-1
							P252				BROAD RIVER			10	WOOD	E1-1, TRANS
							P253				DUKE			8	WOOD	E1-1, UGHT
							P254				DUKE	166 1		10	WOOD	E2-1, TRANS
							P255				DUKE			8	WOOD	E2-1, UGHT
							P256				DUKE			12	WOOD	E2-1, TRANS
							P257				DUKE			8	WOOD	E2-1
							P258				DUKE			8	WOOD	E2-1, UGHT
							P259				DUKE			12	WOOD	E2-1
							P260				DUKE			10	WOOD	E2-1
							P261				DUKE			10	WOOD	E2-1, TRANS
							P262				DUKE			10	WOOD	E2-1
							P263				DUKE			10	WOOD	E2-1
							P264				DUKE			10	WOOD	GUY

COLUMN	DESCRIPTION	EXAMPLE	COLUMN	DESCRIPTION	EXAMPLE	COLUMN	DESCRIPTION	EXAMPLE
UTILITY	a) Reference the Utility Unique Identifier (UUI) b) Reference Sewer Manhole Number (SMN) c) Reference Utility Information Tags (UIT)	U1_01_OH15 S001_SMH-02 U001_U05	STATION RANGE	a) Reference the station of the begin & end of linear utility b) Reference the station location of utility appurtenance c) Reference the station location of manhole	01+23 - 45+67 01+23 01+23	OWNERSHIP	Reference utility owner by name or by Owner Ref Abbr From Title Sheet	LOCAL POWER CO LPC
POLE	Reference the Utility Pole ID Number	P001, P25	OFFSET RANGE	a) Reference the offset of the begin & end of linear utility b) Reference the offset location of utility appurtenance c) Reference the offset location of manhole	15R - 15R 25L 25L	POLE DATA	Reference Owner Number, Height, Diameter, and Material of pole	DFC123, 35', 12", WOOD
ALIGNMENT ROUTE	Reference the Alignment used for stationing (Use design alignments when available)	MAIN ST.	ITEM IN PLACE	a) Reference utility type, size, & material b) Reference the utility appurtenance type c) Reference manhole	TELEPHONE, COPPER / GAS 6" D U/G PEDESTAL SEWER MH	REMARKS MISC NOTES	a) Further details including capacity, etc. b) List Sewer rims and invert elevations c) List details and desc, sizes, record information, etc.	RIM-123.45, INV11-123.45 INV OUT-123.45 RECORDS SHOW INFO

REV	BY	DATE	DESCRIPTION / REVISION

SOUTH CAROLINA
DEPARTMENT OF TRANSPORTATION
ROAD DESIGN COLUMBIA, S.C.

UTILITY AND POLE DATA SHEET

Z:\Projects\14-60 185 Widening Cherokee Co MM80-96 Utilities\SUE 1-85-09-15-15\1501_sue_upd_12.dgn \$user\$\$ 12/28/2015

UTILITY DATA

POLE DATA

--	--	--	--	--	--

UTILITY	ALIGNMENT / ROUTE / RD	STATION RANGE	OFFSET RANGE	ITEM IN PLACE	OWNERSHIP	REMARKS / MISC NOTES	POLE	ALIGNMENT / ROUTE / RD	STATION	OFFSET	OWNER	POLE DATA				REMARKS / MISC NOTES
												OWNER No	HEIGHT	DIAMETER	MATERIAL	
							P265				SCDOT			12	WOOD	TF1
							P266				SCDOT			12	WOOD	TF1
							P267				SCDOT			12	WOOD	TF1
							P268				SCDOT			12	WOOD	FT1, E2-1, METER
							P269				DUKE			8	WOOD	E2-1
							P270				DUKE			8	WOOD	E2-1
							P271				DUKE			9	WOOD	E2-1, LIGHT
							P272				DUKE			12	WOOD	E2-3, E2-1, TRANS, TV1-F
							P273				DUKE			8	WOOD	E2-1
							P274				DUKE			8	WOOD	E2-1, LIGHT
							P275				DUKE			10	WOOD	E2-3, TV1-F
							P276				DUKE			12	WOOD	E2-3, TRANS
							P277				DUKE			12	WOOD	E2-3, TRANS
							P278				DUKE	50 T		10	WOOD	E2-3, E2-1, TV1
							P279				DUKE			10	WOOD	E2-1
							P280				DUKE	KA2		10	WOOD	E2-1, TRANS, LIGHT
							P281				DUKE			10	WOOD	E2-3, TV1, TV1-F
							P282				DUKE	50 T		11	WOOD	E2-3, TV1, TV1-F
							P283				DUKE			10	WOOD	E2-1, TRANS, LIGHT, TV1
							P284				DUKE	407		8	WOOD	E2-1, LIGHT
							P285				DUKE			10	WOOD	E2-3, TV1, TV1-F
							P286				DUKE			12	WOOD	E2-3, TV1-F
							P287				DUKE			12	WOOD	E2-3, TV1-F
							P288				DUKE	14 50T		12	WOOD	E2-3
							P289				DUKE			12	WOOD	E2-3, TRANS
							P290				DUKE			10	WOOD	E2-3, E2-1, TRANS
							P291				DUKE			8	WOOD	E2-1, LIGHT
							P292				DUKE	19592		10	WOOD	LIGHT
							P293				DUKE			11	WOOD	E2-1, TRANS
							P294				DUKE			8	WOOD	E2-1
							P295				DUKE			10	WOOD	E2-3, E2-1, TRANS(3), LIGHT
							P296				DUKE			10	WOOD	E2-1, TRANS
							P297				DUKE			10	WOOD	E2-1, TRANS
							P298				DUKE			10	WOOD	E2-1, TRANS
							P299				DUKE			10	WOOD	E2-1, TRANS
							P300				DUKE			8	WOOD	E2-1
							P301				BROAD RIVER			8	WOOD	F1-1
							P302				BROAD RIVER			10	WOOD	F1-1, TRANS
							P303				BROAD RIVER			10	WOOD	E1-1, TRANS, LIGHT
							P304				DUKE			12	WOOD	E2-3
							P305				BROAD RIVER	140 21 LB		8	WOOD	E1-1, TRANS
							P306				BROAD RIVER			12	WOOD	E1-1
							P307				BROAD RIVER			10	WOOD	E1-1
							P308				UNKNOWN			8	WOOD	LIGHT
							P309				DUKE	1 115		12	WOOD	E2-3, TRANS
							P310				DUKE			13	WOOD	E2-3
							P311				BROAD RIVER			9	WOOD	E1-1, TRANS, LIGHT
							P312				BROAD RIVER	75		12	WOOD	E1-3, E1-1, TRANS
							P313				BROAD RIVER			10	WOOD	E1-3, E1-1, TRANS
							P314				BROAD RIVER			8	WOOD	E1-1, LIGHT
							P315				BROAD RIVER	75		10	WOOD	E1-3, TRANS
							P316				BROAD RIVER			10	WOOD	E1-1(2)
							P317				BROAD RIVER			10	WOOD	E1-1, TRANS
							P318				DUKE	82		12	WOOD	E2-3
							P319				DUKE			12	WOOD	E2-3
							P320				DUKE	84		12	WOOD	E2-3
							P321				DUKE	66		12	WOOD	E2-3
							P322				DUKE			11	WOOD	E2-3
							P323				DUKE			11	WOOD	E2-3
							P324				DUKE			12	WOOD	E2-3
							P325				DUKE			12	WOOD	E2-3
							P326				DUKE			12	WOOD	E2-3
							P327				DUKE	60		12	WOOD	E2-3
							P328				DUKE			12	WOOD	E2-3
							P329				DUKE			12	WOOD	E2-3
							P330				DUKE			11	WOOD	E2-3
							P331				DUKE	56		10	WOOD	E2-3, T1-C
							P332				DUKE	61		9	WOOD	E2-3, T1-C
							P333				DUKE	55		11	WOOD	E2-3, T1-C
							P334				DUKE	54		12	WOOD	E2-3, T1-C
							P335				SCDOT			16	CONC	E2-1, CAMERA
							P336				DUKE			10	WOOD	E2-1, TRANS
							P337				DUKE			9	WOOD	E2-1
							P338				DUKE			9	WOOD	E2-3
							P339				DUKE	A2		10	WOOD	E2-3, E2-1, TRANS
							P340				DUKE			10	WOOD	E2-1
							P341				DUKE			9	WOOD	E2-1, TRANS
							P342				SCDOT			10	WOOD	E2-1, METER
							P343				DUKE			12	WOOD	E2-3, E2-1
							P344				DUKE			11	WOOD	E2-3, E2-1, TRANS
							P345				DUKE	69		12	WOOD	E2-3
							P346				DUKE			11	WOOD	E2-3, E2-1, TRANS, T1-C
							P347				DUKE			11	WOOD	E2-3, TRANS(3), T1-C
							P348				DUKE			11	WOOD	E2-3, T1-C
							P349				DUKE			14	WOOD	E2-3
							P350				DUKE			14	WOOD	E2-3, E2-1, TRANS
							P351				SCDOT			16	CONC	E2-1, CAMERA, METER
							P352				DUKE	H6		9	WOOD	E2-3

COLUMN	DESCRIPTION	EXAMPLE	COLUMN	DESCRIPTION	EXAMPLE	COLUMN	DESCRIPTION	EXAMPLE
UTILITY	a) Reference the Utility Unique Identifier (UUI) b) Reference Sewer Manhole Number (SMN) c) Reference Utility Information Tags (UIT)	U1_01_0H15 S001_SMH-02 U001_U05	STATION RANGE	a) Reference the station of the begin & end of linear utility b) Reference the station location of utility appurtenance c) Reference the station location of manhole	01+23 - 45+67 01+23 01+23	OWNERSHIP	Reference utility owner by name or by Owner Ref Abbr From Title Sheet	LOCAL POWER CO LPC
POLE	Reference the Utility Pole ID Number	P001, P25	OFFSET RANGE	a) Reference the offset of the begin & end of linear utility b) Reference the offset location of utility appurtenance c) Reference the offset location of manhole	15R - 15R 25L 25L	POLE DATA	Reference Owner Number, Height, Diameter, and Material of pole	DP123, 35', 12", WOOD
ALIGNMENT ROUTE	Reference the Alignment used for stationing Use design alignments when available	MAIN ST.	ITEM IN PLACE	a) Reference utility type, size, & material b) Reference the utility appurtenance type c) Reference manhole	TELEPHONE, COPPER / GAS 6" D U/G PEDESTAL SEWER MH	REMARKS MISC NOTES	a) Further details including capacity, etc. b) List Sewer rims and invert elevations c) List details and desc, sizes, record information, etc.	RIM-123.45, INV11-123.45 INV OUT-123.45 RECORDS SHOW INFO

REV	BY	DATE	DESCRIPTION / REVISION

SOUTH CAROLINA
DEPARTMENT OF TRANSPORTATION
ROAD DESIGN COLUMBIA, S.C.

UTILITY AND POLE DATA SHEET

Z:\Projects\14-60 185 Widening Cherokee Co MM80-96 Utilities\SUE 1-85-09-15-15\IE150_sue_upd_12.dgn \$user\$\$ 12/28/2015

UTILITY DATA

POLE DATA

UTILITY	ALIGNMENT / ROUTE / RD	STATION RANGE	OFFSET RANGE	ITEM IN PLACE	OWNERSHIP	REMARKS / MISC NOTES	POLE	ALIGNMENT / ROUTE / RD	STATION	OFFSET	OWNER	POLE DATA				REMARKS / MISC NOTES
												OWNER No	HEIGHT	DIAMETER	MATERIAL	
							P353				DUKE			9	WOOD	E2-3
							P354				DUKE			9	WOOD	E2-3
							P355				DUKE			9	WOOD	E2-3
							P356				DUKE	H1		9	WOOD	E2-3
							P357				DUKE			10	WOOD	E2-3
							P358				DUKE			9	WOOD	E2-3
							P359				DUKE	H2		9	WOOD	E2-3
							P360				DUKE			11	WOOD	E2-3
							P361				DUKE	H1		10	WOOD	E2-3
							P362				DUKE	YZX		9	WOOD	E2-3, TRANS(3)
							P363				DUKE			9	WOOD	E2-3, E2-1, TRANS
							P364				DUKE			9	WOOD	E2-1
							P365				DUKE			9	WOOD	E2-3, TRANS, UGHT
							P366				DUKE			10	WOOD	E2-3, E2-1, TRANS, UGHT(2)
							P367				DUKE			10	WOOD	E2-1, UGHT(2)
							P368				DUKE			9	WOOD	E2-3
							P369				DUKE	48		10	WOOD	E2-3, E2-1, TRANS, UGHT, T1-C
							P370				DUKE	PVT 109		9	WOOD	E2-1, UGHT(2), T1-C
							P371				DUKE			10	WOOD	E2-3, E2-1, UGHT, T1-C
							P372				DUKE	47 2668		10	WOOD	E2-3, E2-1, UGHT, T1-C
							P373				DUKE	2669		9	WOOD	E2-1, TRANS, UGHT, METER, T1-C
							P374				DUKE			8	WOOD	E2-1, UGHT, T1-C
							P375				DUKE			10	WOOD	E2-3, E2-1, TRANS, UGHT(2), T1-C
							P376				DUKE			9	WOOD	E2-1, T1-C
							P377				DUKE			11	WOOD	E2-3
							P378				DUKE			9	WOOD	E2-3
							P379				DUKE			10	WOOD	E2-3, TRANS(3)
							P380				DUKE			10	WOOD	E2-3, TRANS, T1-C
							P381				DUKE			10	WOOD	E2-3, TRANS
							P382				DUKE			9	WOOD	E2-3, E2-1
							P383				DUKE	42/1		8	WOOD	E2-1
							P384				DUKE	41		11	WOOD	E2-3, E2-1, TRANS
							P385				DUKE	40		10	WOOD	E2-3, E2-1, TRANS, T1-C
							P386				DUKE			8	WOOD	E2-1
							P387				DUKE			8	WOOD	E2-1
							P388				DUKE			10	WOOD	E2-3, E2-1
							P389				DUKE			8	WOOD	E2-1
							P390				SCOOT			14	CONC	E2-1, METER, ANTENNA
							P391				DUKE			11	WOOD	E2-3
							P392				DUKE	J1		11	WOOD	E2-3
							P393				DUKE	65 T		10	WOOD	E2-3
							P394				DUKE			9	WOOD	E2-3
							P395				DUKE			10	WOOD	E2-1, TRANS
							P396				DUKE			12	WOOD	E2-3, E2-1, TRANS
							P397				DUKE	160		10	WOOD	TV1
							P398				DUKE			8	WOOD	E2-1, UGHT, TV1
							P399				DUKE			8	WOOD	E2-1
							P400				DUKE			8	WOOD	E2-1, UGHT
							P401				DUKE			10	WOOD	E2-3, TRANS, TV1
							P402				GAFFNEY PUBLIC WORKS	8W 113		12	WOOD	E3-3, T4-F
							P403				GAFFNEY PUBLIC WORKS	8W 112		14	WOOD	E3-3, T4-F
							P404				DUKE			12	WOOD	E2-3, TV1-F
							P405				DUKE			10	WOOD	E2-3, TV1-F
							P406				GAFFNEY PUBLIC WORKS	8W 111		14	WOOD	E3-3, T4-F
							P407				DUKE	122305		12	WOOD	E2-3, TV1-F
							P408				GAFFNEY PUBLIC WORKS	8W 110		14	WOOD	E3-3, T4-F
							P409				DUKE			10	WOOD	E2-3, TRANS
							P410				GAFFNEY PUBLIC WORKS	8W 109		14	WOOD	E3-3, T4-F, T1-F
							P411				DUKE			10	WOOD	E2-3, T1-F
							P412				GAFFNEY PUBLIC WORKS	8W 108		14	WOOD	E3-3, T4-F, T1-F
							P413				DUKE			12	WOOD	E2-3
							P414				DUKE			12	WOOD	E2-3
							P415				GAFFNEY PUBLIC WORKS	8W 107		14	WOOD	E3-3, T4-F, T1-F
							P416				GAFFNEY PUBLIC WORKS	8W 106		14	WOOD	E3-3, T4-F, T1-F, T2-F
							P417				GAFFNEY PUBLIC WORKS	8W 105		14	WOOD	E3-3, T4-F, T1-F, T2-F
							P418				GAFFNEY PUBLIC WORKS	8W 104		14	WOOD	E3-3, T4-F, T1-F, T2-F
							P419				GAFFNEY PUBLIC WORKS	8W 103		12	WOOD	E3-3, T4-F, T1-F, T2-F
							P420				GAFFNEY PUBLIC WORKS	8W 102		14	WOOD	E3-3, T4-F, T1-F, T2-F
							P421				GAFFNEY PUBLIC WORKS	8W 101		14	WOOD	E3-3, T4-F, T1-F, T2-F
							P422				GAFFNEY PUBLIC WORKS	8W 100		12	WOOD	E3-3, T4-F, T1-F, T2-F
							P423				GAFFNEY PUBLIC WORKS	8W 99		14	WOOD	E3-3, T4-F, T1-F, T2-F
							P424				GAFFNEY PUBLIC WORKS	8W 98		14	WOOD	E3-3, T4-F, T1-F, T2-F
							P425				DUKE			10	WOOD	E2-1, TRANS
							P426				DUKE			8	WOOD	E2-1
							P427				GAFFNEY PUBLIC WORKS	8W 97		14	WOOD	E3-3, T4-F, T1-F, T2-F
							P428				DUKE			10	WOOD	E2-1
							P429				GAFFNEY PUBLIC WORKS	8W 96		14	WOOD	E3-3, T4-F, T1-F, T2-F
							P430				DUKE			12	WOOD	E2-2, E2-1
							P431				GAFFNEY PUBLIC WORKS	8W 95		14	WOOD	E3-3, T4-F, T1-F, T2-F
							P432				DUKE			10	WOOD	E2-1
							P433				GAFFNEY PUBLIC WORKS	8W 94		14	WOOD	E3-3, T4-F, T1-F, T2-F
							P434				DUKE			10	WOOD	E2-1
							P435				DUKE			10	WOOD	E2-1, TRANS
							P436				DUKE			10	WOOD	E2-1, TRANS, UGHT
							P437				GAFFNEY PUBLIC WORKS	8W 93		14	CONC	E3-3, T4-F, T1-F, T2-F
							P438				GAFFNEY PUBLIC WORKS	8W 92		14	WOOD	E3-3, T4-F, T1-F, T2-F
							P439				GAFFNEY PUBLIC WORKS	8W 91		14	WOOD	E3-3, T4-F, T1-F, T2-F
							P440				GAFFNEY PUBLIC WORKS	8W 90		14	WOOD	E3-3, T4-F, T1-F, T2-F

COLUMN	DESCRIPTION	EXAMPLE	COLUMN	DESCRIPTION	EXAMPLE	COLUMN	DESCRIPTION	EXAMPLE
UTILITY	a) Reference the Utility Unique Identifier (UUI) b) Reference Sewer Manhole Number (SMN) c) Reference Utility Information Tags (UIT)	U1_01_OH15 S001_SMH-02 U001_U05	STATION RANGE	a) Reference the station of the begin & end of linear utility b) Reference the station location of utility appurtenance c) Reference the station location of manhole	01+23 - 45+67 01+23 01+23	OWNERSHIP	Reference utility owner by name or by Owner Ref Abbr From Title Sheet	LOCAL POWER CO LPC
POLE	Reference the Utility Pole ID Number	P001, P25	OFFSET RANGE	a) Reference the offset of the begin & end of linear utility b) Reference the offset location of utility appurtenance c) Reference the offset location of manhole	15R - 15R 25L 25L	POLE DATA	Reference Owner Number, Height, Diameter, and Material of pole	DP123, 35', 12', WOOD
ALIGNMENT ROUTE	Reference the Alignment used for stationing (Use design alignments when available)	MAIN ST.	ITEM IN PLACE	a) Reference utility type, size, & material b) Reference the utility appurtenance type c) Reference manhole	TELEPHONE, COPPER / GAS 6" D U/G PEDESTAL SEWER MH	REMARKS MISC NOTES	a) Further details including capacity, etc. b) List Sewer rims and invert elevations c) List details and desc, sizes, record information, etc.	RIM-123.45, INV/11-123.45 INV OUT-123.45 RECORDS SHOW INFO
RD	--All geometric data used will be referenced to the project datum--	MAIN ST RELOC						

REV	BY	DATE	DESCRIPTION	REVISION

SOUTH CAROLINA
DEPARTMENT OF TRANSPORTATION
ROAD DESIGN COLUMBIA, S.C.

UTILITY AND POLE DATA SHEET

Z:\Projects\14-60 185 Widening Cherokee Co MM80-96 Utilities\SUE 1-85-09-15-15\IE150_sue_upd_12.dgn \$user\$\$ 12/28/2015

UTILITY DATA

POLE DATA

--	--	--	--	--	--

UTILITY	ALIGNMENT / ROUTE / RD	STATION RANGE	OFFSET RANGE	ITEM IN PLACE	OWNERSHIP	REMARKS / MISC NOTES	POLE	ALIGNMENT / ROUTE / RD	STATION	OFFSET	POLE DATA				REMARKS / MISC NOTES	
											OWNER	OWNER No	HEIGHT	DIAMETER		MATERIAL
							P441				GAFFNEY PUBLIC WORKS	8W 89		14	WOOD	E3-3, T4-F, T1-F, T2-F
							P442				DUKE			10	WOOD	E2-3, TRANS, T1-F
							P443				GAFFNEY PUBLIC WORKS	8W 88		14	WOOD	E3-3, T4-F, T2-F
							P444				DUKE			10	WOOD	E2-3, E2-1, UGHT, T1-F
							P445				GAFFNEY PUBLIC WORKS	8W 87		15	WOOD	E3-3, T4-F, T2-F
							P446				DUKE			10	WOOD	E2-3, E2-1, TRANS, T1-F
							P447				GAFFNEY PUBLIC WORKS	8W 86		14	WOOD	E3-3, T4-F, T2-F
							P448				DUKE			10	WOOD	E2-3, T1-F
							P449				GAFFNEY PUBLIC WORKS	8W 85		15	WOOD	E3-3, T4-F, T2-F
							P450				DUKE			10	WOOD	E2-3, T1-F
							P451				GAFFNEY PUBLIC WORKS	8W 84		15	WOOD	E3-3, T4-F, T2-F
							P452				DUKE			10	WOOD	E2-3, E2-1, TRANS, T1-F
							P453				GAFFNEY PUBLIC WORKS	8W 83		14	WOOD	E3-3, T4-F, T2-F
							P454				DUKE			10	WOOD	E2-3
							P455				DUKE			10	WOOD	E2-3(2), T1-F
							P456				DUKE			12	WOOD	E2-3
							P457				GAFFNEY PUBLIC WORKS	8W 82		14	WOOD	E3-3, T4-F, T1-F, T2-F
							P458				GAFFNEY PUBLIC WORKS	8W 81		14	WOOD	E3-3, T4-F, T1-F, T2-F
							P459				GAFFNEY PUBLIC WORKS	8W 80		14	WOOD	E3-3, T4-F, T2-F
							P460				DUKE			10	WOOD	E2-1, TRANS, T1-F
							P461				DUKE			12	WOOD	E2-3
							P462				DUKE			12	WOOD	E2-3(2)
							P463				DUKE			10	WOOD	E2-3
							P464				DUKE			10	WOOD	E2-3
							P465				DUKE			12	WOOD	E2-3
							P466				DUKE			12	WOOD	E2-3(2), E2-1
							P467				DUKE			10	WOOD	E2-3
							P468				SCDOT			10	CONC	E2-1
							P469				DUKE			10	WOOD	E2-3, E2-2, TRANS
							P470				DUKE			10	WOOD	E2-2, UGHT
							P471				DUKE			8	WOOD	E2-1, UGHT
							P472				DUKE			10	WOOD	E2-3, E2-2, TRANS, T1-C
							P473				DUKE			8	WOOD	E2-1, UGHT, T1-C
							P474				DUKE			12	WOOD	E2-3, TRANS
							P475				AT&T			6	WOOD	T1-C
							P476				DUKE			12	WOOD	E2-3, TRANS, T1-C
							P477				DUKE			8	WOOD	E2-1, UGHT
							P478				DUKE			12	WOOD	E2-3
							P479				DUKE			8	WOOD	E2-1, UGHT
							P480				DUKE			12	WOOD	E2-3
							P481				DUKE			8	WOOD	E2-1, UGHT
							P482				DUKE			10	WOOD	E2-1, TRANS, UGHT
							P483				DUKE			12	WOOD	E2-3
							P484				DUKE			12	WOOD	E2-3
							P485				DUKE			12	WOOD	E2-3
							P486				DUKE	36		12	WOOD	E2-3
							P487				DUKE			12	WOOD	E2-3, TRANS
							P488				DUKE			12	WOOD	E2-3, UGHT
							P489				DUKE	112N 38		12	WOOD	E2-3, E2-1, TRANS, UGHT
							P490				DUKE			9	WOOD	E2-1, UGHT
							P491				DUKE			12	WOOD	E2-3, E2-1, TRANS, UGHT
							P492				DUKE			12	WOOD	E2-3, T1-C
							P493				DUKE			12	WOOD	E2-3(2), T1-C
							P494				DUKE			12	WOOD	E2-3, T1-C
							P495				DUKE	2-355 050293		12	WOOD	E2-3, T1-C
							P496				DUKE	28		10	WOOD	E2-3, T1-C
							P497				DUKE			12	WOOD	E2-3, TRANS, T1-C
							P498				DUKE	2		10	WOOD	E2-3
							P499				DUKE	25		12	WOOD	E2-3
							P500				DUKE			12	WOOD	E2-3
							P501				GAFFNEY PUBLIC WORKS			12	WOOD	E3-3, TRANS, T4-F
							P502				GAFFNEY PUBLIC WORKS			12	WOOD	E3-3, T4-F
							P503				DUKE	24 2		12	WOOD	E2-3
							P504				GAFFNEY PUBLIC WORKS			12	WOOD	E3-3, TRANS, T4-F
							P505				DUKE			10	WOOD	E2-3, TRANS
							P506				DUKE	24 4		10	WOOD	E2-3, TRANS
							P507				GAFFNEY PUBLIC WORKS			12	WOOD	E3-3, T4-F
							P508				DUKE			10	WOOD	E2-1
							P509				GAFFNEY PUBLIC WORKS			12	WOOD	E3-3, T4-F
							P510				GAFFNEY PUBLIC WORKS			12	WOOD	E3-3, T4-F
							P511				GAFFNEY PUBLIC WORKS			12	WOOD	E3-3, T4-F
							P512				DUKE	23		10	WOOD	E2-1
							P513				DUKE			8	WOOD	E2-1, UGHT
							P514				DUKE			8	WOOD	E2-1, UGHT
							P515				DUKE			8	WOOD	E2-1, UGHT, T1-C
							P516				DUKE			8	WOOD	E2-1(2), UGHT(2), T1-C
							P517				DUKE			10	WOOD	E2-3, TRANS, UGHT, T1-C
							P518				DUKE			8	WOOD	E2-1, UGHT
							P519				DUKE			8	WOOD	E2-1, UGHT
							P520				DUKE			10	WOOD	E2-3, E2-1(2), T1-C
							P521				DUKE	24		12	WOOD	E2-3(2)
							P522				SCDOT			16	CONC	E2-1
							P523				GAFFNEY PUBLIC WORKS			12	WOOD	E3-3(2), E3-1
							P524				DUKE	25		12	WOOD	E2-3
							P525				DUKE			12	WOOD	E2-3, E2-1(2), TRANS
							P526				DUKE			12	WOOD	E2-3
							P527				DUKE			10	WOOD	E2-2
							P528				DUKE			10	WOOD	E2-1, UGHT

COLUMN	DESCRIPTION	EXAMPLE	COLUMN	DESCRIPTION	EXAMPLE	COLUMN	DESCRIPTION	EXAMPLE
UTILITY	a) Reference the Utility Unique Identifier (UUI) b) Reference Sewer Manhole Number (SMN) c) Reference Utility Information Tags (UIT)	U1_01_0H15 S001_SMH-02 U001_U05	STATION RANGE	a) Reference the station of the begin & end of linear utility b) Reference the station location of utility appurtenance c) Reference the station location of mahole	01+23 - 45+67 01+23 01+23	OWNERSHIP	Reference utility owner by name or by Owner Ref Abbr From Title Sheet	LOCAL POWER CO LPC
POLE	Reference the Utility Pole ID Number	P001, P25	OFFSET RANGE	a) Reference the offset of the begin & end of linear utility b) Reference the offset location of utility appurtenance c) Reference the offset location of mahole	15R - 15R 25L 25L	POLE DATA	Reference Owner Number, Height, Diameter, and Material of pole	DP123, 35', 12", WOOD
ALIGNMENT ROUTE	Reference the Alignment used for stationing (Use design alignments when available)	MAIN ST.	ITEM IN PLACE	a) Reference utility type, size, & material b) Reference the utility appurtenance type c) Reference manhole	TELEPHONE, COPPER / GAS 6" D U/G PEDESTAL SEWER MH	REMARKS MISC NOTES	a) Further details including capacity, etc. b) List Sewer rims and invert elevations c) List details and desc, sizes, record information, etc.	RIM-123.45, INV/11-123.45 INV/OUT-123.45 RECORDS SHOW INFO

REV	BY	DATE	DESCRIPTION / REVISION

SOUTH CAROLINA
DEPARTMENT OF TRANSPORTATION
ROAD DESIGN COLUMBIA, S.C.

UTILITY AND POLE DATA SHEET

Z:\Projects\14-60 185 Widening Cherokee Co MM80-96 Utilities\SUE 1-85-09-15-15\IE150_sue_upd_12.dgn \$user\$\$ 12/28/2015

UTILITY DATA

POLE DATA

--	--	--	--	--	--

UTILITY	ALIGNMENT / ROUTE / RD	STATION RANGE	OFFSET RANGE	ITEM IN PLACE	OWNERSHIP	REMARKS / MISC NOTES	POLE	ALIGNMENT / ROUTE / RD	STATION	OFFSET	OWNER	POLE DATA				REMARKS / MISC NOTES
												OWNER No	HEIGHT	DIAMETER	MATERIAL	
							P529				DUKE	27		10	WOOD	E2-3, TRANS, UGHT
							P530				DUKE	27 1/2		12	WOOD	E2-3
							P531				GAFFNEY PUBLIC WORKS	8W 79		14	WOOD	E3-3, T4-F, T2-F
							P532				DUKE			10	WOOD	E2-1, TRANS, UGHT, T1-F
							P533				GAFFNEY PUBLIC WORKS	8W 78		14	WOOD	E3-3, T4-F, T2-F
							P534				DUKE			10	WOOD	E2-1, T1-F
							P535				DUKE			10	WOOD	T1-F
							P536				DUKE			12	WOOD	E2-3, TRANS
							P537				DUKE			10	WOOD	E2-3, E2-1, UGHT, T1-F
							P538				GAFFNEY PUBLIC WORKS	8W 77		14	WOOD	E3-3, T2-F, T4-F
							P539				DUKE			12	WOOD	E2-3, E2-1, UGHT
							P540				DUKE	N3 1/2		10	WOOD	T1-F
							P541				DUKE			10	WOOD	E2-3, E2-1, TRANS, T1-F
							P542				DUKE			10	WOOD	E2-3, E2-1, T1-F
							P543				DUKE			10	WOOD	E2-1
							P544				DUKE			14	WOOD	E2-3, E2-1, TRANS
							P545				DUKE			8	WOOD	E2-1, UGHT
							P546				GAFFNEY PUBLIC WORKS	8W 76		14	WOOD	E3-3, T4-F, T2-F
							P547				GAFFNEY PUBLIC WORKS			12	WOOD	E3-3, T4-F
							P548				GAFFNEY PUBLIC WORKS			14	WOOD	E3-3, T4-F
							P549				DUKE	NAA 2		10	WOOD	E2-1(2), TRANS, TV1
							P550				DUKE	NA 3		10	WOOD	E2-1(2), TRANS, TV1
							P551				DUKE			10	WOOD	E2-1
							P552				DUKE	NAA		10	WOOD	E2-1, TV1
							P553				DUKE	NA 2		10	WOOD	E2-1, UGHT, TV1
							P554				DUKE	NA 1		10	WOOD	E2-1, TRANS, TV1
							P555				DUKE			10	WOOD	E2-3, E2-1, T1-F
							P556				DUKE			10	WOOD	E2-3, E2-1, TRANS, T1-F
							P557				DUKE			10	WOOD	E2-1, UGHT
							P558				DUKE			10	WOOD	E2-3, E2-1, T1-F, TV1
							P559				SCDOT			10	WOOD	T1
							P560				SCDOT			12	STEEL	T1
							P561				SCDOT			12	STEEL	T1
							P562				GAFFNEY PUBLIC WORKS	8W 75		15	WOOD	E3-3, E2-1, T2-F, T4-F, T1, SIGNAL BOX
							P563				DUKE			10	WOOD	E2-1, UGHT
							P564				DUKE			12	WOOD	E2-3, TRANS
							P565				DUKE			10	WOOD	E2-1, UGHT
							P566				DUKE			10	WOOD	E2-3
							P567				DUKE			10	WOOD	E2-1, UGHT
							P568				DUKE			12	WOOD	E2-3, E2-1, UGHT
							P569				DUKE			8	WOOD	E2-1, UGHT
							P570				DUKE			8	WOOD	E2-1, UGHT
							P571				GAFFNEY PUBLIC WORKS	8W 74		14	WOOD	E3-3, T2-F, T4-F
							P572				DUKE			10	WOOD	GUY
							P573				DUKE			10	WOOD	GUY
							P574				DUKE			12	WOOD	E2-3, E2-1, UGHT, T1-F, T1-C, TV1
							P575				DUKE			10	WOOD	GUY
							P576				DUKE			10	WOOD	GUY
							P577				DUKE			10	WOOD	GUY
							P578				GAFFNEY PUBLIC WORKS	8W 73		14	WOOD	E3-3, T2-F, T4-F
							P579				DUKE			12	WOOD	E2-1, UGHT, T1-F, T1-C, TV1
							P580				GAFFNEY PUBLIC WORKS	8W 72		14	WOOD	E3-3, T2-F, T4-F
							P581				DUKE			10	WOOD	E2-3
							P582				DUKE			10	WOOD	E2-3, T1-C, TV1
							P583				DUKE			10	WOOD	E2-3, T1-C, TV1
							P584				GAFFNEY PUBLIC WORKS	8W 71		14	WOOD	E3-3, T2-F, T4-F
							P585				DUKE			14	WOOD	E2-3, T1-F, T1-C(3), TV1
							P586				GAFFNEY PUBLIC WORKS	8W 70		14	WOOD	E3-3, T2-F, T4-F
							P587				DUKE			10	WOOD	E2-3, T1-F, T1-C(3), TV1
							P588				DUKE	W 1		10	WOOD	E2-1, TV1
							P589				GAFFNEY PUBLIC WORKS	8W 69		14	WOOD	E3-3, T2-F, T4-F
							P590				DUKE			10	WOOD	E2-1, TRANS
							P591				GAFFNEY PUBLIC WORKS	8W 68		14	WOOD	E3-3, T2-F, T4-F
							P592				GAFFNEY PUBLIC WORKS	8W 67		14	WOOD	E3-3, T2-F, T4-F
							P593				GAFFNEY PUBLIC WORKS	8W 66		14	WOOD	E3-3, T2-F, T4-F
							P594				GAFFNEY PUBLIC WORKS	8W 65		14	WOOD	E3-3, T2-F, T4-F
							P595				GAFFNEY PUBLIC WORKS	8W 64		14	WOOD	E3-3, T2-F, T4-F
							P596				DUKE			10	WOOD	E2-3, TRANS, METER, T1-F, T1-C(2), TELE BOX, TV1
							P597				DUKE	12		10	WOOD	E2-3, T1-F, T1-C(2), IV1
							P598				DUKE			10	WOOD	E2-3, T1-F, T1-C(2), IV1
							P599				DUKE	14		10	WOOD	E2-3, TRANS, T1-F, T1-C(2), TV1
							P600				DUKE			8	WOOD	E2-1, UGHT, IV1
							P601				DUKE			12	WOOD	E2-3, T1-F, T1-C(2), IV1
							P602				DUKE			10	WOOD	E2-3, T1-F, T1-C(2), IV1
							P603				DUKE			10	WOOD	E2-3, T1-F, T1-C(2), IV1
							P604				DUKE			10	WOOD	E2-3, E2-1, TRANS, UGHT, T1-C
							P605				DUKE			10	WOOD	E2-3, T1-C, TV1
							P606				DUKE			10	WOOD	E2-3, E2-1, TRANS(3), T1-C, TV1
							P607				DUKE			12	WOOD	E2-3, TRANS(3)
							P608				AT&T			10	WOOD	T1-C, TV1
							P609				DUKE			8	WOOD	E2-1(2), UGHT
							P610				DUKE			10	WOOD	E2-1, UGHT
							P611				DUKE			10	WOOD	E2-1, UGHT
							P612				DUKE			8	WOOD	E2-1, UGHT
							P613				DUKE			10	WOOD	E2-1, UGHT(2)
							P614				DUKE			9	WOOD	E2-1, UGHT
							P615				DUKE			8	WOOD	UGHT(2), TV1(2)
							P616				AT&T			8	WOOD	T1-C, TV1

COLUMN	DESCRIPTION	EXAMPLE	COLUMN	DESCRIPTION	EXAMPLE	COLUMN	DESCRIPTION	EXAMPLE
UTILITY	a) Reference the Utility Unique Identifier (UUI) b) Reference Sewer Manhole Number (SMN) c) Reference Utility Information Tags (UIT)	U1_01_0H15 S001_SMH-02 U001_U05	STATION RANGE	a) Reference the station of the begin & end of linear utility b) Reference the station location of utility appurtenance c) Reference the station location of manhole	01+23 - 45+67 01+23 01+23	OWNERSHIP	Reference utility owner by name or by Owner Ref Abbr From Title Sheet	LOCAL POWER CO LPC
POLE	Reference the Utility Pole ID Number	P001, P25	OFFSET RANGE	a) Reference the offset of the begin & end of linear utility b) Reference the offset location of utility appurtenance c) Reference the offset location of manhole	15R - 15R 25L 25L	POLE DATA	Reference Owner Number, Height, Diameter, and Material of pole	DP123, 35', 12", WOOD
ALIGNMENT ROUTE	Reference the Alignment used for stationing Use design alignments when available	MAIN ST.	ITEM IN PLACE	a) Reference utility type, size, & material b) Reference the utility appurtenance type c) Reference manhole	TELEPHONE, COPPER / GAS 6" D U/G PEDESTAL SEWER MH	REMARKS MISC NOTES	a) Further details including capacity, etc. b) List Sewer rims and invert elevations c) List details and desc, sizes, record information, etc.	RIM-123.45, INV11-123.45 INV OUT-123.45 RECORDS SHOW INFO

REV	BY	DATE	DESCRIPTION / REVISION

SOUTH CAROLINA
DEPARTMENT OF TRANSPORTATION
ROAD DESIGN COLUMBIA, S.C.

UTILITY AND POLE DATA SHEET

Z:\Projects\14-60 185 Widening Cherokee Co MM80-96 Utilities\SUE 1-85-09-15-15\IE150_sue_upd_12.dgn \$user\$\$ 12/28/2015

UTILITY DATA

POLE DATA

--	--	--	--	--	--

UTILITY	ALIGNMENT / ROUTE / RD	STATION RANGE	OFFSET RANGE	ITEM IN PLACE	OWNERSHIP	REMARKS / MISC NOTES	POLE	ALIGNMENT / ROUTE / RD	STATION	OFFSET	OWNER	POLE DATA			REMARKS / MISC NOTES	
												OWNER No	HEIGHT	DIAMETER		MATERIAL
							P617				ATR,T			10	WOOD	T1-C, TV1
							P618				DUKE			10	WOOD	E2-3, E2-1, TRANS, UGHT, T1-C
							P619				DUKE			8	WOOD	E2-1, UGHT
							P620				DUKE			10	WOOD	E2-3, E2-1, T1-C
							P621				DUKE			10	WOOD	E2-1, T1-C
							P622				DUKE			10	WOOD	E2-1, UGHT
							P623				DUKE			10	WOOD	E2-1, T1-C
							P624				DUKE			8	WOOD	E2-1, UGHT
							P625				DUKE	PVT 223		8	WOOD	E2-1, UGHT
							P626				DUKE	PVT 224		8	WOOD	E2-1, UGHT
							P627				DUKE			8	WOOD	E2-1, UGHT
							P628				DUKE	PV 2		10	WOOD	E2-1
							P629				DUKE	PVT 227		10	WOOD	E2-1
							P630				ATR,T			10	WOOD	T1-C, TV1
							P631				DUKE			10	WOOD	E2-1
							P632				DUKE	PVT 9		10	WOOD	E2-1, UGHT
							P633				DUKE			12	WOOD	E2-3, E2-2, T1-C, TV1
							P634				DUKE	PVT 230		10	WOOD	E2-1, UGHT
							P635				DUKE			12	WOOD	E2-1, UGHT
							P636				DUKE			12	WOOD	E2-3, E2-2, UGHT, T1-C, TV1
							P637				DUKE			12	WOOD	E2-1, UGHT
							P638				DUKE			8	WOOD	E2-1(2), UGHT
							P639				DUKE			12	WOOD	E2-1(2), TRANS, T1-C
							P640				DUKE			8	WOOD	E2-1
							P641				DUKE			10	WOOD	E2-1, UGHT, T1-C
							P642				DUKE	200 3		12	WOOD	E2-3, E2-1, TRANS(2), TV1-F, TV1
							P643				DUKE			10	WOOD	E2-3, E2-1, TRANS(3), TV1
							P644				DUKE	158		10	WOOD	E2-3, E2-1, TRANS, TV1
							P645				DUKE	53		9	WOOD	E2-1, UGHT
							P646				DUKE	1154		9	WOOD	E2-1, UGHT
							P647				DUKE			10	WOOD	E2-3, TV1
							P648				DUKE	159		10	WOOD	E2-3, TV1
							P649				DUKE			12	WOOD	E2-1, TRANS, UGHT, T1-C
							P650				DUKE			8	WOOD	E2-1(2)
							P651				DUKE			10	WOOD	E2-1(2)
							P652				DUKE			8	WOOD	E2-1(2), UGHT, T1-C
							P653				DUKE			10	WOOD	E2-1(2)
							P654				DUKE			10	WOOD	E2-1(2)
							P655				DUKE			8	WOOD	E2-1
							P656				DUKE			8	WOOD	E2-1
							P657				UNKNOWN			10	WOOD	E2-1, UGHT(2)
							P658				UNKNOWN			14	WOOD	E2-1, UGHT(2)
							P659				UNKNOWN			12	WOOD	E2-1, UGHT(2), SPEAKERS
							P660				UNKNOWN			12	WOOD	E2-1, UGHT(3)
							P661				UNKNOWN			8	WOOD	E2-1(2)
							P662				DUKE			9	WOOD	E2-3, E2-1, TRANS, UGHT
							P663				DUKE	RC1		9	WOOD	E2-3, E2-1, UGHT
							P664				DUKE	RC2		9	WOOD	E2-3, E2-1, UGHT
							P665				DUKE			9	WOOD	E2-1, UGHT
							P666				DUKE			9	WOOD	E2-1
							P667				DUKE	1078		8	WOOD	E2-1, UGHT
							P668				DUKE	46		12	WOOD	E2-3
							P669				DUKE	46		12	WOOD	E2-3
							P670				DUKE	47		11	WOOD	E2-3
							P671				DUKE	47		11	WOOD	E2-3
							P672				DUKE			9	WOOD	E2-1
							P673				DUKE			6	WOOD	E2-1, METER, TV1
							P674				DUKE	103		9	WOOD	E2-1, METER, TV1, T1-C
							P675				DUKE	105		7	WOOD	E2-1, METER, TV1, T1-C
							P676				DUKE	107		8	WOOD	E2-1, METER, TV1, T1-C
							P677				DUKE	109		7	WOOD	E2-1, METER
							P678				DUKE			8	WOOD	E2-1, METER
							P679				DUKE	NA4		8	WOOD	E2-1, METER, TV1
							P680				DUKE	113		8	WOOD	E2-1, METER, TV1, T1-C
							P681				DUKE			8	WOOD	E2-1
							P682				DUKE	115		6	WOOD	E2-1, METER, T1-C
							P683				DUKE			9	WOOD	E2-1, TV1
							P684				DUKE	106		4	WOOD	E2-1, METER, TV1, T1-C
							P685				DUKE			8	WOOD	E2-1, UGHT
							P686				DUKE			4X4	WOOD	E2-1, METER, TV1, T1-C
							P687				DUKE			6	WOOD	E2-1, METER, T1-C
							P688				DUKE			7	WOOD	E2-1, METER, T1-C
							P689				DUKE			5	WOOD	E2-1, METER, TV1, T1-C
							P690				DUKE	NAA3		10	WOOD	E2-1, TV1
							P691				DUKE	112		8	WOOD	E2-1, METER
							P692				DUKE			6	WOOD	E2-1, METER
							P693				DUKE			7	WOOD	E2-1, UGHT
							P694				DUKE	NAA4		9	WOOD	E2-1, TRANS, TV1
							P695				DUKE			10	WOOD	E2-1, UGHT
							P696				DUKE			10	WOOD	E2-1, TRANS, UGHT, METER
							P697				DUKE			8	WOOD	E2-1, TRANS
							P698				UNKNOWN			6	WOOD	E2-1, UGHT, METER
							P699				DUKE	50		10	WOOD	E2-3, E2-1, TRANS
							P700				DUKE			10	WOOD	E2-3, UGHT
							P701				DUKE			8	WOOD	E2-2, UGHT
							P702				UNKNOWN			8	WOOD	E2-1, UGHT
							P703				DUKE	25K		8	WOOD	E2-3
							P704				DUKE			12	WOOD	E2-3, E1-3

COLUMN	DESCRIPTION	EXAMPLE	COLUMN	DESCRIPTION	EXAMPLE	COLUMN	DESCRIPTION	EXAMPLE
UTILITY	a) Reference the Utility Unique Identifier (UUI) b) Reference Sewer Manhole Number (SMN) c) Reference Utility Information Tags (UIT)	U1_01_0H15 S001_SMH-02 U001_U05	STATION RANGE	a) Reference the station of the begin & end of linear utility b) Reference the station location of utility appurtenance c) Reference the station location of mahole	01+23 - 45+67 01+23 01+23	OWNERSHIP	Reference utility owner by name or by Owner Ref Abbr From Title Sheet	LOCAL POWER CO LPC
POLE	Reference the Utility Pole ID Number	P001, P25	OFFSET RANGE	a) Reference the offset of the begin & end of linear utility b) Reference the offset location of utility appurtenance c) Reference the offset location of mahole	15R - 15R 25L 25L	POLE DATA	Reference Owner Number, Height, Diameter, and Material of pole	DFC123, 35', 12", WOOD
ALIGNMENT ROUTE	Reference the Alignment used for stationing (Use design alignments when available)	MAIN ST.	ITEM IN PLACE	a) Reference utility type, size, & material b) Reference the utility appurtenance type c) Reference manhole	TELEPHONE, COPPER / GAS 6" D U/G PEDESTAL SEWER MH	REMARKS MISC NOTES	a) Further details including capacity, etc. b) List Sewer rims and invert elevations c) List details and desc, sizes, record information, etc.	RIM-123.45, INV11-123.45 INV OUT-123.45 RECORDS SHOW INFO

REV	BY	DATE	DESCRIPTION / REVISION

SOUTH CAROLINA
DEPARTMENT OF TRANSPORTATION
ROAD DESIGN COLUMBIA, S.C.

UTILITY AND POLE DATA SHEET

Z:\Projects\14-60 185 Widening Cherokee Co MM80-96 Utilities\SUE 1-85-09-15-15\IE150_sue_upd_12.dgn \$user\$\$ 12/28/2015

UTILITY DATA

POLE DATA

--	--	--	--	--	--

UTILITY	ALIGNMENT / ROUTE / RD	STATION RANGE	OFFSET RANGE	ITEM IN PLACE	OWNERSHIP	REMARKS / MISC NOTES	POLE	ALIGNMENT / ROUTE / RD	STATION	OFFSET	OWNER	POLE DATA			REMARKS / MISC NOTES	
												OWNER No	HEIGHT	DIAMETER		MATERIAL
							P705				DUKE			10	WOOD	E2-3, E2-1, UGHT
							P706				BROAD RIVER	75		14	WOOD	E1-3
							P707				DUKE			8	WOOD	E2-1, UGHT
							P708				DUKE			8	WOOD	E2-1, UGHT
							P709				BROAD RIVER			12	WOOD	E1-3, E1-1, TRANS
							P710				DUKE			8	WOOD	E2-2
							P711				DUKE			8	WOOD	E2-2
							P712				DUKE			8	WOOD	E2-1
							P713				DUKE	M5-1 20K		10	WOOD	E2-1
							P714				DUKE			8	WOOD	E2-1
							P715				DUKE	M6		10	WOOD	E2-1
							P716				DUKE	M7		10	WOOD	E2-1, TRANS
							P717				BROAD RIVER			12	WOOD	E1-3, TRANS
							P718				BROAD RIVER			12	WOOD	E1-3
							P719				BROAD RIVER			12	WOOD	E1-3
							P720				BROAD RIVER	75		12	WOOD	E1-3, TRANS, METER
							P721				BROAD RIVER			8	WOOD	UGHT
							P722				BROAD RIVER			10	WOOD	E1-1, TRANS, UGHT
							P723				BROAD RIVER	75		10	WOOD	E1-3, UGHT
							P724				BROAD RIVER			12	WOOD	E1-3
							P725				BROAD RIVER	75		12	WOOD	E1-3
							P726				BROAD RIVER			12	WOOD	E1-1, TRANS
							P727				BROAD RIVER			12	WOOD	E1-3
							P728				BROAD RIVER	75		10	WOOD	E1-3, E1-1, TRANS
							P729				BROAD RIVER			10	WOOD	E1-1
							P730				BROAD RIVER			12	WOOD	E1-3
							P731				BROAD RIVER			10	WOOD	E1-3, TRANS
							P732				BROAD RIVER			10	WOOD	E1-1
							P733				DUKE	65T 147		12	WOOD	E2-3, E2-1, TRANS
							P734				DUKE	109 1/2 14		12	WOOD	E2-3
							P735				DUKE	109 149		12	WOOD	E2-3
							P736				DUKE	10 112		12	WOOD	E2-3, E2-1
							P737				DUKE	108 11		12	WOOD	E2-3
							P738				DUKE	50 117350 049187		10	WOOD	E2-3, E2-1
							P739				DUKE			10	WOOD	E2-1, TRANS, UGHT
							P740				DUKE			10	WOOD	E2-3, E2-1
							P741				DUKE			10	WOOD	E2-3, E2-1, TRANS, TV1, TV1-F
							P742				DUKE			10	WOOD	E2-1, UGHT, TV1
							P743				DUKE	50T		10	WOOD	E2-3, TV1, TV1-F
							P744				DUKE			8	WOOD	UGHT
							P745				DUKE			10	WOOD	E2-1, TRANS, UGHT
							P746				DUKE			8	WOOD	UGHT
							P747				DUKE	F8 50T		10	WOOD	E2-3, TV1, TV1-F
							P748				DUKE			10	WOOD	E2-1, TRANS, UGHT
							P749				BROAD RIVER			10	WOOD	E1-3
							P750				BROAD RIVER			12	WOOD	E1-3, TRANS(3)
							P751				BROAD RIVER			10	WOOD	E1-1, TRANS
							P752				BROAD RIVER			8	WOOD	E1-1, UGHT
							P753				BROAD RIVER			10	WOOD	E1-1
							P754				BROAD RIVER			8	WOOD	E1-1, UGHT
							P755				BROAD RIVER			10	WOOD	E1-3
							P756				BROAD RIVER			10	WOOD	E1-3, TRANS
							P757				BROAD RIVER			8	WOOD	E1-3
							P758				BROAD RIVER			10	WOOD	E1-3
							P759				BROAD RIVER			14	WOOD	E1-3
							P760				BROAD RIVER			12	WOOD	E1-3, TRANS(3)
							P761									
							P762				BROAD RIVER			12	WOOD	E1-3
							P763				BROAD RIVER			12	WOOD	E1-3
							P764				BROAD RIVER			12	WOOD	E1-3
							P765				DUKE			10	WOOD	UGHT
							P766				DUKE	AY6		10	WOOD	E2-3, E2-1, UGHT
							P767				DUKE	AY5		10	WOOD	E2-3, E2-1
							P768				DUKE	AY6/1		10	WOOD	E2-3, E2-1
							P769				DUKE			12	WOOD	E2-3(2), E2-1, TRANS(3), TV1, TV1-F, T1-C
							P770				DUKE			8	WOOD	E2-1, UGHT
							P771				DUKE			12	WOOD	E2-3(2), E2-1, TRANS, TV1, TV1-F, T1-C
							P772				DUKE	29 1 401/3		10	WOOD	E2-1, TV1
							P773				DUKE	65T		12	WOOD	E2-3(2), E2-1, TRANS, TV1, TV1-F
							P774				DUKE			10	WOOD	E2-1, UGHT
							P775				DUKE			10	WOOD	E2-1, TV1
							P776				DUKE	PVT 3		10	WOOD	E2-1, UGHT
							P777				DUKE			10	WOOD	E2-1, TV1
							P778				DUKE			8	WOOD	E2-1, TV1
							P779				DUKE	65 K		12	WOOD	E2-3(2), E2-1, TV1, TV1-F, T1-C
							P780				DUKE			12	WOOD	E2-3(2), E2-1, TRANS(3), TV1, TV1-F, TV BOOSTER
							P781				DUKE			12	WOOD	E2-3(2), E2-1, TV1, TV1-F
							P782				DUKE			8	WOOD	E2-1, TV1, T1-C
							P783				DUKE			8	WOOD	E2-1, TV1, T1-C
							P784				DUKE			10	WOOD	E2-1, TV1, T1-C
							P785				DUKE			11	WOOD	E2-1, TV1, T1-C
							P786				DUKE			8	WOOD	E2-1, TV1, UGHT
							P787				DUKE			8	WOOD	E2-1, TV1, UGHT
							P788				DUKE			10	WOOD	E2-1, TRANS, UGHT
							P789				DUKE			8	WOOD	UGHT
							P790				DUKE			10	WOOD	E2-1, UGHT, T1-C
							P791				DUKE	65K		16	WOOD	E2-3(2), TV1, TV1-F
							P792				DUKE			12	WOOD	E2-3(2), TV1, TV1-F

COLUMN	DESCRIPTION	EXAMPLE	COLUMN	DESCRIPTION	EXAMPLE	COLUMN	DESCRIPTION	EXAMPLE
UTILITY	a) Reference the Utility Unique Identifier (UUI) b) Reference Sewer Manhole Number (SMN) c) Reference Utility Information Tags (UIT)	U1_01_OH15 S001_SMH-02 U001_U05	STATION RANGE	a) Reference the station of the begin & end of linear utility b) Reference the station location of utility appurtenance c) Reference the station location of mahole	01+23 - 45+67 01+23 01+23	OWNERSHIP	Reference utility owner by name or by Owner Ref Abbr From Title Sheet	LOCAL POWER CO LPC
POLE	Reference the Utility Pole ID Number	P001, P25	OFFSET RANGE	a) Reference the offset of the begin & end of linear utility b) Reference the offset location of utility appurtenance c) Reference the offset location of mahole	15R - 15R 25L 25L	POLE DATA	Reference Owner Number, Height, Diameter, and Material of pole	DFC123, 35', 12", WOOD
ALIGNMENT ROUTE	Reference the Alignment used for stationing (Use design alignments when available)	MAIN ST.	ITEM IN PLACE	a) Reference utility type, size, & material b) Reference the utility appurtenance type c) Reference manhole	TELEPHONE, COPPER / GAS 6" D U/G PEDESTAL SEWER MH	REMARKS MISC NOTES	a) Further details including capacity, etc. b) List Sewer rims and invert elevations c) List details and desc, sizes, record information, etc.	RIM-123.45, INV/11-123.45 INV OUT-123.45 RECORDS SHOW INFO

REV	BY	DATE	DESCRIPTION	REVISION

SOUTH CAROLINA
DEPARTMENT OF TRANSPORTATION
ROAD DESIGN COLUMBIA, S.C.

UTILITY AND POLE DATA SHEET

UTILITY DATA

POLE DATA

--	--	--	--	--	--

UTILITY	ALIGNMENT / ROUTE / RD	STATION RANGE	OFFSET RANGE	ITEM IN PLACE	OWNERSHIP	REMARKS / MISC NOTES	POLE	ALIGNMENT / ROUTE / RD	STATION	OFFSET	OWNER	POLE DATA				REMARKS / MISC NOTES
												OWNER No	HEIGHT	DIAMETER	MATERIAL	
							P793				DUKE			12	WOOD	E2-3(2), TV1, TV1-F
							P794				DUKE	65K		12	WOOD	E2-3(2), TV1, TV1-F
							P795				DUKE	65K		12	WOOD	E2-3(2), TV1, TV1-F
							P796				DUKE			10	WOOD	E2-3, TRANS, UGHT, TV1
							P797				DUKE			8	WOOD	E2-1, UGHT
							P798				DUKE			10	WOOD	E2-3, E2-1, TRANS
							P799				DUKE			10	WOOD	E2-1, TV1, T1-C
							P800				DUKE			8	WOOD	E2-1, UGHT
							P801				DUKE			8	WOOD	E2-1, TV1, T1-C
							P802				DUKE	W2 2		10	WOOD	E2-1, TRANS, TV1, T1-C
							P803				DUKE			10	WOOD	E2-3
							P804				DUKE			12	WOOD	E2-3
							P805				DUKE	65K		12	WOOD	E2-3
							P806				DUKE			12	WOOD	E2-3
							P807				DUKE			12	WOOD	E2-3
							P808				DUKE			12	WOOD	E2-3
							P809				DUKE			14	WOOD	E2-3
							P810				DUKE			16	WOOD	E2-3(2)
							P811				DUKE			16	WOOD	E2-3(2)
							P812				DUKE			14	WOOD	E2-3(2)
							P813				DUKE			14	WOOD	E2-3
							P814				DUKE			14	WOOD	E2-3
							P815				DUKE			14	WOOD	E2-3
							P816				DUKE	80T R1		12	WOOD	E2-3
							P817				DUKE	R2		10	WOOD	E2-3, TRANS
							P818				DUKE	R3		12	WOOD	E2-3, E2-1, UGHT
							P819				DUKE			10	WOOD	E2-3, E2-1, TRANS
							P820				DUKE			10	WOOD	E2-3, E2-1, TRANS(3)
							P821				DUKE	R4		10	WOOD	E2-3, E2-1, UGHT
							P822				DUKE	R34		12	WOOD	E2-3, E2-1, TRANS, UGHT
							P823				DUKE			10	WOOD	E2-3, E2-1
							P824				DUKE			10	WOOD	E2-1
							P825				DUKE			12	WOOD	E2-1
							P826				DUKE			10	WOOD	E2-1, TRANS
							P827				DUKE			10	WOOD	E2-1
							P828				DUKE			8	WOOD	E2-1
							P829				DUKE			10	WOOD	E2-1
							P830				DUKE			10	WOOD	E2-1
							P831				SCDOT			12	CONC	E2-1
							P832				DUKE			10	WOOD	E2-1, METER
							P833				DUKE	CB1		10	WOOD	E2-1, TRANS
							P834				DUKE	CB13		10	WOOD	E2-1, TRANS
							P835				DUKE	CB12		10	WOOD	E2-1
							P836				DUKE	CB1		9	WOOD	E2-1, TRANS
							P837				DUKE	CB		8	WOOD	E2-1
							P838				DUKE	CB6		9	WOOD	E2-1, TRANS
							P839				DUKE			10	WOOD	E2-1, METER
							P840				DUKE	CB8		10	WOOD	E2-1
							P841				DUKE	1734		10	WOOD	E2-1, TRANS
							P842				DUKE			10	WOOD	E2-1
							P843				DUKE			10	WOOD	E2-1
							P844				DUKE			10	WOOD	E2-1
							P845				DUKE			10	WOOD	E2-1
							P846				DUKE			8	WOOD	E2-1
							P847				DUKE			12	WOOD	E2-3, E2-1, TRANS
							P848				DUKE			12	WOOD	E2-3
							P849				BROAD RIVER			14	WOOD	E1-3(2)
							P850				BROAD RIVER			14	WOOD	E1-3
							P851				BROAD RIVER			12	WOOD	E1-3
							P852				DUKE			12	WOOD	E2-3
							P853				DUKE			12	WOOD	E2-3
							P854				DUKE			12	WOOD	E2-3
							P855				DUKE	16		12	WOOD	E2-3, TRANS, GUY(3)
							P856				DUKE			12	WOOD	E2-3
							P857				BROAD RIVER			14	WOOD	E1-3(2)
							P858				DUKE			10	WOOD	E2-3, E2-1
							P859				SCDOT			16	CONC	E2-1
							P860				DUKE			12	WOOD	E2-3, E2-1, TRANS, UGHT
							P861				DUKE			10	WOOD	E2-3, E2-1
							P862				DUKE			12	WOOD	E2-3
							P863				DUKE			10	WOOD	E2-3
							P864				DUKE			12	WOOD	E2-3
							P865				DUKE			12	WOOD	E2-3
							P866				DUKE			12	WOOD	E2-3, TRANS
							P867				DUKE			10	WOOD	E2-1
							P868				BROAD RIVER	40		14	WOOD	E1-3(2), E2-1
							P869				BROAD RIVER			13	WOOD	E1-3, E2-1, TRANS
							P870				BROAD RIVER			12	WOOD	E1-3
							P871				BROAD RIVER			14	WOOD	E1-3
							P872				DUKE			12	WOOD	E2-3, TRANS
							P873				DUKE	395		8	WOOD	E2-1, UGHT
							P874				DUKE			12	WOOD	E2-1
							P875				DUKE	N3		10	WOOD	E2-1, TRANS
							P876				DUKE			12	WOOD	GUY
							P877				DUKE			12	WOOD	E2-3, TRANS
							P878				DUKE	50T		13	WOOD	E2-3
							P879				DUKE			12	WOOD	E2-3
							P880				DUKE			14	WOOD	E2-3, UGHT, T4-F, TV1, TV1-F

COLUMN	DESCRIPTION	EXAMPLE	COLUMN	DESCRIPTION	EXAMPLE	COLUMN	DESCRIPTION	EXAMPLE
UTILITY	a) Reference the Utility Unique Identifier (UUI) b) Reference Sewer Manhole Number (SMN) c) Reference Utility Information Tags (UIT)	U1_01_0H15 S001_SMH-02 U001_U05	STATION RANGE	a) Reference the station of the begin & end of linear utility b) Reference the station location of utility appurtenance c) Reference the station location of mahole	01+23 - 45+67 01+23 01+23	OWNERSHIP	Reference utility owner by name or by Owner Ref Abbr From Title Sheet	LOCAL POWER CO LPC
POLE	Reference the Utility Pole ID Number	P001, P25	OFFSET RANGE	a) Reference the offset of the begin & end of linear utility b) Reference the offset location of utility appurtenance c) Reference the offset location of mahole	15R - 15R 25L 25L	POLE DATA	Reference Owner Number, Height, Diameter, and Material of pole	DP123, 35', 12", WOOD
ALIGNMENT ROUTE	Reference the Alignment used for stationing (Use design alignments when available)	MAIN ST.	ITEM IN PLACE	a) Reference utility type, size, & material b) Reference the utility appurtenance type c) Reference manhole	TELEPHONE, COPPER / GAS 6" D U/G PEDESTAL SEWER MH	REMARKS MISC NOTES	a) Further details including capacity, etc. b) List Sewer rims and invert elevations c) List details and desc, sizes, record information, etc.	RIM-123.45, INV/11-123.45 INV/OUT-123.45 RECORDS SHOW INFO

REV	BY	DATE	DESCRIPTION / REVISION

SOUTH CAROLINA
DEPARTMENT OF TRANSPORTATION
ROAD DESIGN COLUMBIA, S.C.

UTILITY AND POLE DATA SHEET

Z:\Projects\14-60 185 Widening Cherokee Co MM80-96 Utilities\SUE 1-85-09-15-15\1E150_sue_upd_12.dgn \$user\$\$ 12/28/2015

UTILITY DATA

POLE DATA

--	--	--	--	--	--

UTILITY	ALIGNMENT / ROUTE / RD	STATION RANGE	OFFSET RANGE	ITEM IN PLACE	OWNERSHIP	REMARKS / MISC NOTES	POLE	ALIGNMENT / ROUTE / RD	STATION	OFFSET	POLE DATA				REMARKS / MISC NOTES	
											OWNER	OWNER No	HEIGHT	DIAMETER		MATERIAL
							P881					DUKE		10	WOOD	E2-3, T1-C, TV1, TV1-F
							P882					DUKE	140 V48	10	WOOD	E2-3, TRANS(3), TV1, TV1-F
							P883					GAFFNEY PUBLIC WORKS	1W 06T 1/2	12	WOOD	E3-3, E2-3, UGHT, TV1, TV1-F, T1-C
							P884					GAFFNEY PUBLIC WORKS	1W 06T 117	12	WOOD	E3-3, E2-3, T1-C, TV1, TV1-F
							P885					GAFFNEY PUBLIC WORKS		14	WOOD	E3-3
							P886					GAFFNEY PUBLIC WORKS		14	WOOD	E3-3, E2-3
							P887					GAFFNEY PUBLIC WORKS	1W 106T 19	14	WOOD	E3-3, T4-F, TV1
							P888					SCDOT		14	CONC	E3-1
							P889					DUKE		12	WOOD	E2-3, E3-1
							P890					GAFFNEY PUBLIC WORKS	1W 06T 18	12	WOOD	E3-3, E3-1, UGHT, T4-F, TV1
							P891					GAFFNEY PUBLIC WORKS	1W 06T 17	12	WOOD	E3-3, UGHT(2), T4-F, TV1
							P892					DUKE	3	12	WOOD	E2-3
							P893					GAFFNEY PUBLIC WORKS	1W 06T 16	12	WOOD	E3-3, T4-F, TV1
							P894					GAFFNEY PUBLIC WORKS		12	WOOD	E3-3, E3-1, UGHT(3), T4-F, TV1
							P895					GAFFNEY PUBLIC WORKS	1W 06T 14	12	WOOD	E3-3, E3-1, UGHT(2), T4-F, TV1
							P896					DUKE	4	12	WOOD	E2-3
							P897					DUKE	5	12	WOOD	E2-3
							P898					GAFFNEY PUBLIC WORKS		14	WOOD	E3-3, E2-3, T4-F
							P899					GAFFNEY PUBLIC WORKS	1W 06T 14	9	WOOD	E3-1, UGHT
							P900					GAFFNEY PUBLIC WORKS	1W 06T 13	12	WOOD	E3-3, E3-1, TRANS, T4-F, TV1
							P901					GAFFNEY PUBLIC WORKS	1W 06T 12	12	WOOD	E3-3, T4-F, TV1
							P902					GAFFNEY PUBLIC WORKS	1W 06T 117	12	WOOD	E3-3, T4-F, TV1
							P903					GAFFNEY PUBLIC WORKS		14	WOOD	E3-3, E3-1, T4-F, TV1
							P904					DUKE	5B	10	WOOD	E2-1, TRANS
							P905					DUKE		10	WOOD	E3-3, GUY, T4-F
							P906					DUKE	6	14	WOOD	E2-3
							P907					GAFFNEY PUBLIC WORKS	1W 07	12	WOOD	E3-3
							P908					GAFFNEY PUBLIC WORKS		12	WOOD	E3-3, T4-F
							P909					DUKE		12	WOOD	E2-3
							P910					DUKE	8	12	WOOD	E2-3
							P911					GAFFNEY PUBLIC WORKS	1W 09	12	WOOD	E3-3, T4-F
							P912					GAFFNEY PUBLIC WORKS	1W 10	12	WOOD	E3-3, T4-F
							P913					DUKE		9	WOOD	E2-1
							P914					GAFFNEY PUBLIC WORKS	1W 11	12	WOOD	E3-3, T4-F
							P915					DUKE	9	14	WOOD	E2-3, TRANS
							P916					GAFFNEY PUBLIC WORKS	1W 12	12	WOOD	E3-3, T4-F
							P917					GAFFNEY PUBLIC WORKS		14	WOOD	E3-3, T4-F
							P918					GAFFNEY PUBLIC WORKS		14	WOOD	E3-3, T4-F
							P919					GAFFNEY PUBLIC WORKS	1W 14	12	WOOD	E3-3, E2-3, T4-F
							P920					GAFFNEY PUBLIC WORKS	1W 15	14	WOOD	E3-3, E2-3, T4-F
							P921					GAFFNEY PUBLIC WORKS	1W 16	12	WOOD	E3-3, T4-F
							P922					DUKE		12	WOOD	E2-3
							P923					DUKE		12	WOOD	E2-3
							P924					DUKE		12	WOOD	E2-3, E2-1
							P925					GAFFNEY PUBLIC WORKS	1W 104T 11	12	WOOD	E3-3, T4-F
							P926					GAFFNEY PUBLIC WORKS	1W 45	12	WOOD	E3-3, T4-F
							P927					GAFFNEY PUBLIC WORKS	1W 46	12	WOOD	E3-3, T4-F
							P928					GAFFNEY PUBLIC WORKS	1W 47	12	WOOD	E3-3, T4-F
							P929					GAFFNEY PUBLIC WORKS	2M 02	12	WOOD	E3-3, T4-F
							P930					GAFFNEY PUBLIC WORKS	2M 01	12	WOOD	E3-3, T4-F
							P931					GAFFNEY PUBLIC WORKS	2M 01 51	12	WOOD	GUY
							P932					GAFFNEY PUBLIC WORKS	2M 00	12	WOOD	E3-3, T4-F
							P933					SCDOT		12	METAL	E3-1, TF1
							P934					SCDOT		12	METAL	E3-1, METER, TF1
							P935					SCDOT		12	METAL	E3-1, TF1
							P936					SCDOT		12	METAL	TF1
							P937					GAFFNEY PUBLIC WORKS		14	WOOD	E3-3, TF1
							P938					GAFFNEY PUBLIC WORKS		14	WOOD	E3-3, TF1
							P939					SCDOT		12	METAL	E3-1, TF1
							P940					BROAD RIVER		12	WOOD	E1-3, E1-1, TRANS
							P941					BROAD RIVER		8	WOOD	E1-1
							P942					DUKE	136	12	WOOD	T1-C
							P943					DUKE		12	WOOD	E2-3, T1-C
							P944					BROAD RIVER		12	WOOD	E1-3, T1-C
							P945					DUKE		10	WOOD	E2-3
							P946					DUKE		12	WOOD	E2-3, E2-1, TRANS
							P947					DUKE		8	WOOD	E2-1
							P948					DUKE		10	WOOD	E2-1, T1-C
							P949					DUKE		8	WOOD	E2-1, UGHT, T1-C
							P950					DUKE		10	WOOD	E2-3, E2-1, TRANS, T1-C
							P951					DUKE		10	WOOD	E2-1, UGHT, T1-C
							P952					DUKE		10	WOOD	E2-3, T1-C
							P953					DUKE		10	WOOD	E2-3, E2-1, TRANS
							P954					BROAD RIVER		14	WOOD	E1-3
							P955					DUKE	65T	14	WOOD	E2-3, E2-1, TRANS, T1-C
							P956					DUKE		8	WOOD	E2-1
							P957					DUKE		12	WOOD	E2-3, T1-C
							P958					DUKE		12	WOOD	E2-3, T1-C
							P959					DUKE		16	WOOD	E2-3, T1-C
							P960					DUKE		14	WOOD	E2-3
							P961					BROAD RIVER		14	WOOD	E1-3
							P962					BROAD RIVER		10	WOOD	E1-3
							P963					BROAD RIVER		10	WOOD	E1-3
							P964					DUKE		12	WOOD	E2-3, E1-3, T1-C
							P965					DUKE		12	WOOD	E2-3, T1-C
							P966					GAFFNEY PUBLIC WORKS	1W 06T 111	10	WOOD	E3-1
							P967					DUKE		8	WOOD	E2-1, UGHT(2)
							P968					DUKE		8	WOOD	E2-1, UGHT(2)

COLUMN	DESCRIPTION	EXAMPLE	COLUMN	DESCRIPTION	EXAMPLE	COLUMN	DESCRIPTION	EXAMPLE
UTILITY	a) Reference the Utility Unique Identifier (UUI) b) Reference Sewer Manhole Number (SMN) c) Reference Utility Information Tags (UIT)	U1_01_OH15 S001_SMH-02 U001_U05	STATION RANGE	a) Reference the station of the begin & end of linear utility b) Reference the station location of utility appurtenance c) Reference the station location of manhole	01+23 - 45+67 01+23 01+23	OWNERSHIP	Reference utility owner by name or by Owner Ref Abbr From Title Sheet	LOCAL POWER CO LPC
POLE	Reference the Utility Pole ID Number	P001, P25	OFFSET RANGE	a) Reference the offset of the begin & end of linear utility b) Reference the offset location of utility appurtenance c) Reference the offset location of manhole	15R - 15R 25L 25L	POLE DATA	Reference Owner Number, Height, Diameter, and Material of pole	DP123, 35', 12", WOOD
ALIGNMENT ROUTE	Reference the Alignment used for stationing (Use design alignments when available)	MAIN ST.	ITEM IN PLACE	a) Reference utility type, size, & material b) Reference the utility appurtenance type c) Reference manhole	TELEPHONE, COPPER / GAS 6" D U/G PEDESTAL SEWER MH	REMARKS MISC NOTES	a) Further details including capacity, etc. b) List Sewer rims and invert elevations c) List details and desc, sizes, record information, etc.	RIM-123.45, INV11-123.45 INV OUT-123.45 RECORDS SHOW INFO

REV	BY	DATE	DESCRIPTION / REVISION

SOUTH CAROLINA
DEPARTMENT OF TRANSPORTATION
ROAD DESIGN COLUMBIA, S.C.

UTILITY AND POLE DATA SHEET

Z:\Projects\14-60 185 Widening Cherokee Co MM80-96 Utilities\SUE 1-85-09-15-15\1E150_sue_upd_12.dgn \$user\$\$ 12/28/2015

UTILITY DATA

POLE DATA

--	--	--	--	--	--

UTILITY	ALIGNMENT / ROUTE / RD	STATION RANGE	OFFSET RANGE	ITEM IN PLACE	OWNERSHIP	REMARKS / MISC NOTES	POLE	ALIGNMENT / ROUTE / RD	STATION	OFFSET	POLE DATA				REMARKS / MISC NOTES		
											OWNER	OWNER No	HEIGHT	DIAMETER		MATERIAL	
							P969					GAFFNEY PUBLIC WORKS			12	WOOD	E3-3, LIGHT, TRANS, T4-F
							P970					GAFFNEY PUBLIC WORKS			12	WOOD	E3-3
							P971					GAFFNEY PUBLIC WORKS	1W 95		12	WOOD	E3-3, UGHT, T4-F
							P972					GAFFNEY PUBLIC WORKS	1W 96		12	WOOD	E3-3, UGHT(2), T4-F
							P973					GAFFNEY PUBLIC WORKS	1W 97		12	WOOD	E3-3, E3-1, UGHT, T4-F
							P974					GAFFNEY PUBLIC WORKS	1W 98		10	WOOD	E3-3, E3-1, UGHT, T4-F
							P975					GAFFNEY PUBLIC WORKS	1W 98		10	WOOD	E3-3, E3-1, TRANS, UGHT, T4-F
							P976					GAFFNEY PUBLIC WORKS	1W 100		10	WOOD	E3-3, E3-1, UGHT, T4-F
							P977					GAFFNEY PUBLIC WORKS	1W 101		10	WOOD	E3-3, E3-1, UGHT(2)
							P978					GAFFNEY PUBLIC WORKS	1W 102		10	WOOD	E3-3, TRANS(3), T4-F
							P979					GAFFNEY PUBLIC WORKS	1W 103		10	WOOD	E3-3, T4-F
							P980					GAFFNEY PUBLIC WORKS	1W 104		12	WOOD	E3-3, T4-F
							P982					GAFFNEY PUBLIC WORKS			12	WOOD	E3-3
							P983					GAFFNEY PUBLIC WORKS			10	WOOD	E3-1, TRANS
							P984					GAFFNEY PUBLIC WORKS			10	WOOD	E3-1
							P985					GAFFNEY PUBLIC WORKS			8	WOOD	E3-1, TRANS
							P986					GAFFNEY PUBLIC WORKS			12	WOOD	E3-3
							P987					GAFFNEY PUBLIC WORKS	1W 104T 21		12	WOOD	E3-3, E3-1, TRANS
							P988					GAFFNEY PUBLIC WORKS	1W 104T 22		10	WOOD	E3-3
							P989					GAFFNEY PUBLIC WORKS	1W 104T 23		10	WOOD	E3-3
							P990					GAFFNEY PUBLIC WORKS	1W 104T 22		12	WOOD	E3-3, TRANS
							P992					DUKE	882		10	WOOD	E2-3
							P993					GAFFNEY PUBLIC WORKS	1W 104T 24		13	WOOD	E3-3, TRANS, UGHT
							P994					GAFFNEY PUBLIC WORKS	1W 104T 25		12	WOOD	E3-3
							P995					GAFFNEY PUBLIC WORKS	1W 104T 26		12	WOOD	E3-3
							P996					GAFFNEY PUBLIC WORKS	1W 104T 27		10	WOOD	E3-3
							P997					DUKE			8	WOOD	E2-1
							P998					DUKE			8	WOOD	E2-1
							P1000					SCDOT			10	WOOD	E2-1, METER
							P1001					DUKE			12	WOOD	E2-3, TRANS, T1-C
							P1002					DUKE	33		12	WOOD	E2-3, TRANS, T1-C
							P1003					DUKE			12	WOOD	E2-3, T1-C
							P1004					DUKE	35		10	WOOD	E2-3, T1-C
							P1005					DUKE	184FT-K		16	METAL	E2-44KV TRANSMISSION
							P1006					DUKE			12	WOOD	E2-3, E2-1, TRANS, UGHT, TV1
							P1007					DUKE			8	WOOD	E2-3, TV1
							P1008					DUKE			8	WOOD	E2-3, UGHT, TV1
							P1009					DUKE			8	WOOD	E2-1, UGHT
							P1010					DUKE	338		10	WOOD	E2-3, E2-1, TRANS, TV1
							P1011					DUKE	P1		9	WOOD	E2-1
							P1012					DUKE			10	WOOD	E2-1
							P1013					DUKE			12	WOOD	E2-3, TV1
							P1014					DUKE	40		10	WOOD	E2-3, E2-1, TRANS, TV1
							P1015					DUKE			10	WOOD	E2-3, E2-1, TRANS, TV1
							P1016					DUKE			10	WOOD	E2-1, METER
							P1017					DUKE			8	WOOD	E2-1, UGHT
							P1018					DUKE	Q1		10	WOOD	E2-1, TRANS, TV1
							P1019					DUKE			10	WOOD	E2-3, E2-1, TRANS
							P1020					DUKE				METAL	E2-100KV TRANSMISSION
							P1021					DUKE				METAL	E2-100KV TRANSMISSION
							P1022					DUKE			10	WOOD	E2-3
							P1023					DUKE			10	WOOD	TV1, GUY
							P1024					DUKE	43 1		8	WOOD	E2-1, TRANS, TV1
							P1025					DUKE	44 10		10	WOOD	E2-3, TV1
							P1026					DUKE	AE 2		10	WOOD	E2-1, TRANS, TV1
							P1027					DUKE			12	WOOD	E2-3, E2-1, TRANS, TV1
							P1028					UNKNOWN			6 X 6	WOOD	E2-1, METER
							P1029					DUKE			8	WOOD	E2-3, TV1
							P1030					DUKE			8	WOOD	E2-1, TV1
							P1031					DUKE			8	WOOD	E2-1, TV1
							P1032					DUKE			10	WOOD	E2-3, E2-1, TRANS, TV1
							P1033					DUKE			8	WOOD	E2-1, TV1
							P1034					DUKE			10	WOOD	E2-1, TV1
							P1035					UNKNOWN			8	WOOD	E2-1, METER, TV1
							P1036					DUKE			10	WOOD	E2-3, E2-1, TV1
							P1037					UNKNOWN			8	WOOD	E2-1, TV1
							P1038					DUKE	46 1/2		12	WOOD	E2-3, TRANS, TV1
							P1039					DUKE			8	WOOD	E2-1, UGHT
							P1040					DUKE	17		10	WOOD	E2-3, E2-1, TRANS, TV1
							P1041					DUKE	51		10	WOOD	E2-1, TV1
							P1042					DUKE			10	WOOD	E2-1, UGHT
							P1043					DUKE			10	WOOD	E2-1, TRANS, UGHT, TV1
							P1044					DUKE			8	WOOD	E2-1, UGHT, TV1
							P1045					DUKE			10	WOOD	E2-3, E2-1, TV1
							P1046					DUKE			10	WOOD	E2-3, TRANS, METER, TV1
							P1047					DUKE			9	WOOD	E2-1(2), TV1
							P1048					DUKE	40T		14	WOOD	E2-3, E2-1
							P1049					DUKE	120789 050195		12	WOOD	TV1
							P1050					DUKE			10	WOOD	E2-3, TV1
							P1051					DUKE			10	WOOD	E2-3, TV1
							P1052					DUKE			10	WOOD	E2-3, TRANS, TV1
							P1053					DUKE			10	WOOD	E2-3, TRANS, TV1
							P1054					SCDOT			14	CONC	E2-1, METER, ANTENNA
							P1055					DUKE			10	WOOD	E2-3, TV1
							P1056					DUKE			8	WOOD	E2-1
							P1057					DUKE	20 K		12	WOOD	E2-1, TV1, TV1-F
							P1058					DUKE			10	WOOD	E2-1, TV1, TV1-F
							P1059					DUKE			10	WOOD	E2-1, TRANS, TV1, TV1-F

COLUMN	DESCRIPTION	EXAMPLE	COLUMN	DESCRIPTION	EXAMPLE	COLUMN	DESCRIPTION	EXAMPLE
UTILITY	a) Reference the Utility Unique Identifier (UUI) b) Reference Sewer Manhole Number (SMN) c) Reference Utility Information Tags (UIT)	11_01_OH15 S001_SMH-02 U001_U05	STATION RANGE	a) Reference the station of the begin & end of linear utility b) Reference the station location of utility appurtenance c) Reference the station location of mahole	01+23 - 45+67 01+23 01+23	OWNERSHIP	Reference utility owner by name or by Owner Ref Abbr From Title Sheet	LOCAL POWER CO LPC
POLE	Reference the Utility Pole ID Number	P001, P25	OFFSET RANGE	a) Reference the offset of the begin & end of linear utility b) Reference the offset location of utility appurtenance c) Reference the offset location of mahole	15R - 15R 25L 25L	POLE DATA	Reference Owner Number, Height, Diameter, and Material of pole	DP123, 35', 12", WOOD
ALIGNMENT ROUTE	Reference the Alignment used for stationing (Use design alignments when available)	MAIN ST.	ITEM IN PLACE	a) Reference utility type, size, & material b) Reference the utility appurtenance type c) Reference manhole	TELEPHONE, COPPER / GAS 6" D U/G PEDESTAL SEWER MH	REMARKS MISC NOTES	a) Further details including capacity, etc. b) List Sewer rims and invert elevations c) List details and desc, sizes, record information, etc.	RIM-123.45, INV/11-123.45 INV OUT-123.45 RECORDS SHOW INFO

REV	NO	BY	DATE	DESCRIPTION / REVISION

SOUTH CAROLINA
DEPARTMENT OF TRANSPORTATION
ROAD DESIGN COLUMBIA, S.C.

UTILITY AND POLE DATA SHEET

Z:\Projects\14-60 185 Widening Cherokee Co MM80-96 Utilities\SUE 1-85-09-15-15\IE50_sue_upd_12.dgn \$user\$\$ 12/28/2015

UTILITY DATA

POLE DATA

--	--	--	--	--	--

UTILITY	ALIGNMENT / ROUTE / RD	STATION RANGE	OFFSET RANGE	ITEM IN PLACE	OWNERSHIP	REMARKS / MISC NOTES	POLE	ALIGNMENT / ROUTE / RD	STATION	OFFSET	OWNER	POLE DATA			REMARKS / MISC NOTES	
												OWNER No	HEIGHT	DIAMETER		MATERIAL
							P1060				DUKE			10	WOOD	E2-1, TV1, TV1-F
							P1061				DUKE			10	WOOD	E2-1, TV1, TV1-F, TF1
							P1062				SCDOT			12	WOOD	E2-1, METER, TF1, TF1-BOX
							P1063				SCDOT			10	WOOD	TF1
							P1064				SCDOT			10	WOOD	TF1
							P1065				DUKE			14	WOOD	E2-3, E3-3, TV1, TV1-F
							P1066				DUKE			10	WOOD	E2-3, E2-1, TRANS, TV1, TV1-F
							P1067				DUKE			14	WOOD	E2-1, E3-3, TV1-F
							P1068				DUKE			10	WOOD	E2-1, LIGHT(4), TV1
							P1069				DUKE			10	WOOD	E2-3, TRANS, TV1, TV1-F
							P1070				DUKE				WOOD	E2-1, UGHT
							P1071				DUKE				WOOD	E2-1, TV1
							P1072				DUKE			10	WOOD	E2-3, TV1
							P1073				DUKE	050098 120413		12	WOOD	E2-3, TV1
							P1074				DUKE	128777 050097		12	WOOD	E2-3, TRANS(3), T1-C, T1-F, TV1
							P1075				DUKE			12	WOOD	E2-3, TRANS
							P1076				DUKE			10	WOOD	E2-3, TV1
							P1077				DUKE			10	WOOD	E2-3, TRANS, T1-C, T1-F
							P1078				DUKE			10	WOOD	E2-3, T1-C, T1-F
							P1079				DUKE			10	WOOD	E2-3, T1-C, T1-F
							P1080				DUKE			10	WOOD	E2-3, T1-C, T1-F
							P1081				DUKE			10	WOOD	E2-3, T1-C, T1-F
							P1082				GAFFNEY PUBLIC WORKS			12	WOOD	E3-3, E3-1, UGHT
							P1083				GAFFNEY PUBLIC WORKS			12	WOOD	E3-3, E3-1, UGHT
							P1084				GAFFNEY PUBLIC WORKS	1W 89T 1651		9	WOOD	E3-1, T1-C, TV1
							P1085				GAFFNEY PUBLIC WORKS			10	WOOD	E3-1, T1-C, TV1
							P1086				GAFFNEY PUBLIC WORKS	1W 89T 17		12	WOOD	E3-1, T1-C, TV1
							P1087				GAFFNEY PUBLIC WORKS			12	WOOD	E3-3, E3-1, TRANS, UGHT
							P1088				UNKNOWN			8	WOOD	TV1
							P1089				GAFFNEY PUBLIC WORKS			10	WOOD	TV1, T1-C
							P1090				GAFFNEY PUBLIC WORKS	1W 85		10	WOOD	E3-3, E3-1, UGHT
							P1091				GAFFNEY PUBLIC WORKS	1W 89T 1951		8	WOOD	E3-1, T1, TV1
							P1092				GAFFNEY PUBLIC WORKS			8	WOOD	E3-1, UGHT
							P1093				GAFFNEY PUBLIC WORKS	1W 89T 19		10	WOOD	E3-1, TRANS, T1-C, TV1
							P1094				GAFFNEY PUBLIC WORKS	1W 84		10	WOOD	E3-3, E3-1, UGHT
							P1095				GAFFNEY PUBLIC WORKS	1W 89T 11051		10	WOOD	E3-1
							P1096				GAFFNEY PUBLIC WORKS	1W 89T 11051		12	WOOD	E3-1, TRANS, T1-C, TV1
							P1097				GAFFNEY PUBLIC WORKS	1W 83		10	WOOD	E3-3, E3-1, UGHT
							P1098				GAFFNEY PUBLIC WORKS	1W 82		10	WOOD	E3-3, E3-1, UGHT
							P1099				GAFFNEY PUBLIC WORKS	1W 81		10	WOOD	E3-3, E3-1, UGHT
							P1100				GAFFNEY PUBLIC WORKS	1W 80		12	WOOD	E3-3, E3-1, UGHT
							P1101				GAFFNEY PUBLIC WORKS	1W 79		12	WOOD	E3-3, E3-1, T1-C, T1-F
							P1102				DUKE			12	WOOD	E2-3
							P1103				DUKE			12	WOOD	E2-3
							P1104				DUKE			12	WOOD	E2-3
							P1105				DUKE			14	WOOD	E2-3, E3-3, TV1-F
							P1106				SCDOT			14	CONC	E2-1, METER, CAMERA
							P1107				DUKE			14	WOOD	E2-3, E3-3, TV1-F
							P1108				DUKE			14	WOOD	E2-3, E3-3, TV1-F
							P1109				GAFFNEY PUBLIC WORKS			10	WOOD	E3-1
							P1110				GAFFNEY PUBLIC WORKS			13	WOOD	E3-3, E3-1, UGHT, TV1, TV1-F
							P1111				GAFFNEY PUBLIC WORKS			13	WOOD	E3-3, E2-3, UGHT, TV1, TV1-F
							P1112				DUKE			13	WOOD	E2-3, TV1
							P1113				DUKE			14	WOOD	E2-3, TV1
							P1114				DUKE			12	WOOD	E2-3, E3-1, UGHT, TV1
							P1115				GAFFNEY PUBLIC WORKS	1W 69T 15		12	WOOD	E3-1, TRANS, UGHT, TV1
							P1116				GAFFNEY PUBLIC WORKS			10	WOOD	E3-1, TRANS
							P1117				DUKE			12	WOOD	E2-3, T1-C
							P1118				DUKE	56 1W 66T 21156		12	WOOD	E2-3, E3-1, UGHT, T1-C
							P1119				DUKE	55 1W 66T 21155		12	WOOD	E2-3, E3-1, UGHT, T1-C
							P1120				GAFFNEY PUBLIC WORKS	1W 66T 21151		9	WOOD	E3-1, UGHT
							P1121				GAFFNEY PUBLIC WORKS	1W 66T 21152		10	WOOD	E3-1
							P1122				GAFFNEY PUBLIC WORKS	1W 66T 211		12	WOOD	E3-1, TRANS, UGHT, TV1
							P1123				DUKE	1 1/2 1W 66T 21157		10	WOOD	E2-1, TV1
							P1124				DUKE	D1 1W 66T 21153		10	WOOD	E2-1, E3-1, UGHT, TV1
							P1125				DUKE	54 1W 66T 21154		10	WOOD	E2-3, E3-1
							P1126				DUKE			12	WOOD	E2-3, E2-1, TV1
							P1127				DUKE	52		12	WOOD	E2-3, TV1
							P1128				DUKE			10	WOOD	E2-3, TV1
							P1129				DUKE	51		12	WOOD	E2-3, TV1
							P1130				DUKE			8	WOOD	E2-1, UGHT
							P1131				DUKE			8	WOOD	E2-1, TV1
							P1132				DUKE	50 1/2		12	WOOD	E2-3, TRANS, TV1
							P1133				DUKE			12	WOOD	E2-3, TV1
							P1134				DUKE			8	WOOD	E2-1, TV1
							P1135				DUKE			9	WOOD	E2-3, E2-1, TRANS, TV1
							P1136				DUKE			8	WOOD	E2-1
							P1137				DUKE			8	WOOD	E2-1, UGHT
							P1138				DUKE			8	WOOD	E2-1
							P1139				DUKE			9	WOOD	E2-1, TRANS, TV1
							P1140				DUKE	RD1		10	WOOD	E2-3, TV1
							P1141				DUKE			8	WOOD	E2-1
							P1142				DUKE			10	CONC	E2-3, TV1
							P1143				DUKE			10	WOOD	E2-3, TV1
							P1144				DUKE			10	WOOD	E2-3, TV1
							P1145				DUKE			10	WOOD	E2-3, E2-1, TV1
							P1146				DUKE	R9		10	WOOD	E2-3, E2-1, TV1
							P1147				DUKE				METAL	E2-44KV TRANSMISSION

COLUMN	DESCRIPTION	EXAMPLE	COLUMN	DESCRIPTION	EXAMPLE	COLUMN	DESCRIPTION	EXAMPLE
UTILITY	a) Reference the Utility Unique Identifier (UUI) b) Reference Sewer Manhole Number (SMN) c) Reference Utility Information Tags (UIT)	U1_01_OH15 S001_SMH-02 U001_U05	STATION RANGE	a) Reference the station of the begin & end of linear utility b) Reference the station location of utility appurtenance c) Reference the station location of manhole	01+23 - 45+67 01+23 01+23	OWNERSHIP	Reference utility owner by name or by Owner Ref Abbr From Title Sheet	LOCAL POWER CO LPC
POLE	Reference the Utility Pole ID Number	P001, P25	OFFSET	a) Reference the offset of the begin & end of linear utility b) Reference the offset location of utility appurtenance c) Reference the offset location of manhole	15R - 15R 25L 25L	POLE DATA	Reference Owner Number, Height, Diameter, and Material of pole	DPC123, 35', 12", WOOD
ALIGNMENT ROUTE	Reference the Alignment used for stationing (Use design alignments when available)	MAIN ST.	ITEM IN PLACE	a) Reference utility type, size, & material b) Reference the utility appurtenance type c) Reference manhole	TELEPHONE, COPPER / GAS 6" D U/G PEDESTAL SEWER MH	REMARKS	a) Further details including capacity, etc. b) List Sewer rims and invert elevations c) List details and desc, sizes, record information, etc.	RIM-123.45, INV/11-123.45 INV/OUT-123.45 RECORDS SHOW INFO

REV	BY	DATE	DESCRIPTION	REVISION

SOUTH CAROLINA
DEPARTMENT OF TRANSPORTATION
ROAD DESIGN COLUMBIA, S.C.

UTILITY AND POLE DATA SHEET

Z:\Projects\14-60 185 Widening Cherokee Co MM80-96 Utilities\SUE 1-85-09-15-15\IE50_sue_upd_12.dgn \$user\$\$ 12/28/2015

UTILITY DATA

POLE DATA

UTILITY	ALIGNMENT / ROUTE / RD	STATION RANGE	OFFSET RANGE	ITEM IN PLACE	OWNERSHIP	REMARKS / MISC NOTES	POLE	ALIGNMENT / ROUTE / RD	STATION	OFFSET	OWNER	POLE DATA				REMARKS / MISC NOTES	
												OWNER No	HEIGHT	DIAMETER	MATERIAL		
							P1148				DUKE				METAL	E2-100KV TRANSMISSION	
							P1149				DUKE				10	WOOD	E2-3, TRANS, LIGHT, TV1
							P1150				DUKE				10	WOOD	E2-3, E2-1, TRANS(3)
							P1151				DUKE				10	WOOD	E2-3, TRANS, TV1
							P1152				DUKE				10	WOOD	E2-3, TRANS(3), TV1
							P1153				DUKE	RS 1092			10	WOOD	E2-3, LIGHT
							P1154				DUKE	199FT-K		16(2)	METAL	E2-44KV TRANSMISSION	
							P1155				DUKE			14	WOOD	E2-44KV TRANSMISSION	
							P1156				DUKE	R4		9	WOOD	E2-3	
							P1157				DUKE	R3		10	WOOD	E2-3, TRANS	
							P1158				DUKE	80T		10	WOOD	E2-3	
							P1159				DUKE			12	WOOD	E2-3, E2-1, LIGHT	
							P1160				DUKE			10	WOOD	E2-3, E2-1, TRANS, LIGHT	
							P1161				DUKE			10	WOOD	E2-3, E2-1, TRANS, LIGHT	
							P1162				DUKE			9	WOOD	E2-1, LIGHT(2)	
							P1163				DUKE			9	WOOD	E2-1, LIGHT	
							P1164				DUKE			8	WOOD	E2-1, TV1	
							P1165				DUKE			10	WOOD	E2-1	
							P1166				DUKE			10	WOOD	E2-1, TRANS	
							P1167				DUKE			12	WOOD	E2-3	
							P1168				DUKE	65K		12	WOOD	E2-3	
							P1169				DUKE			12	WOOD	E2-3	
							P1170				GAFFNEY PUBLIC WORKS	1W 117T 11		9	WOOD	E3-1, TRANS	
							P1171				GAFFNEY PUBLIC WORKS	1W 117T 12		10	WOOD	E3-1, TRANS, LIGHT	
							P1172				DUKE			12	WOOD	E2-3	
							P1173				DUKE	91		12	WOOD	E2-3	
							P1174				UNKNOWN			14	WOOD	E2-3, E3-3	
							P1175				GAFFNEY PUBLIC WORKS			12	WOOD	E3-3, E3-1, TRANS	
							P1176				GAFFNEY PUBLIC WORKS	1W 55T 28		10	WOOD	E3-3, TRANS	
							P1177				DUKE			10	WOOD	E2-3	
							P1178				DUKE			10	WOOD	E2-3, TRANS	
							P1179				DUKE			8	WOOD	E2-1	
							P1180				DUKE			12	WOOD	E2-3	
							P1181				DUKE	6		12	WOOD	E2-3	
							P1182				DUKE			10	WOOD	E2-1, TRANS	
							P1183				DUKE			10	WOOD	E2-1	
							P1184				GAFFNEY PUBLIC WORKS	1W 89T 11		10	WOOD	E3-3(2), TRANS, LIGHT, TV1, T1-C	
							P1185				GAFFNEY PUBLIC WORKS	6W 21T 155-4		8	WOOD	E3-3, TV1, T1-C	
							P1186				GAFFNEY PUBLIC WORKS			10	WOOD	E3-3(2), LIGHT, TV1, T1-C	
							P1187				GAFFNEY PUBLIC WORKS	1W 89T 13		12	WOOD	E3-3, TRANS, METER, TV1, T1-C	
							P1188				GAFFNEY PUBLIC WORKS			12	WOOD	E3-3	
							P1189				GAFFNEY PUBLIC WORKS			12	WOOD	E3-3	
							P1190				GAFFNEY PUBLIC WORKS			12	WOOD	E3-3	
							P1191				GAFFNEY PUBLIC WORKS			14	WOOD	E3-3	
							P1192				DUKE			12	WOOD	E2-3	
							P1193				DUKE			12	WOOD	E2-3, TRANS	
							P1194				DUKE	8T		12	WOOD	E2-3(2)	
							P1195				DUKE			8	WOOD	GUY(2)	
							P1196				DUKE			10	WOOD	E2-3	
							P1197				DUKE			12	WOOD	E2-3	
							P1198				DUKE	80T		12	WOOD	E2-3(2)	
							P1199				DUKE			10	WOOD	GUY(4)	
							P1200				DUKE			10	WOOD	E2-3	
							P1201				DUKE			10	WOOD	E2-3	
							P1202				DUKE			12	WOOD	E2-3	
							P1203				DUKE			10	WOOD	E2-3, TRANS	
							P1204				DUKE			10	WOOD	E2-3, TRANS(3)	
							P1205				DUKE			12	WOOD	E2-3	
							P1206				DUKE			10	WOOD	E2-3	
							P1207				DUKE	112		10	WOOD	E2-3	
							P1208				DUKE	113		10	WOOD	E2-3, TV1	
							P1209				DUKE			10	WOOD	E2-1	
							P1210				DUKE	114		10	WOOD	E2-3, TV1	
							P1211				DUKE			12	WOOD	E2-3, TV1, T1-F	
							P1212				DUKE			9	WOOD	E2-1, LIGHT	
							P1213				DUKE			9	WOOD	E2-1, LIGHT	
							P1214				GAFFNEY PUBLIC WORKS			9	WOOD	E3-1	
							P1215				DUKE			9	WOOD	E2-1, METER	
							P1216				SCDOT			14	CONC	CAMERA	
							P1217				DUKE			9	WOOD	E2-3	
							P1218				DUKE			9	WOOD	E2-3, TRANS	
							P1219				DUKE			10	WOOD	E2-3, E2-1, TRANS(3)	
							P1220				AT&T	59 1/2		8	WOOD	T1-C(2)	
							P1221				DUKE	A 13		10	WOOD	E2-3, TRANS, TV1	
							P1222				DUKE			12	WOOD	E2-3, TRANS, TV1, T1-C	
							P1223				DUKE			10	WOOD	E2-1, TRANS, TV1, T1-C	
							P1224				GAFFNEY PUBLIC WORKS	28		9	CONC	LIGHT	
							P1225				SCDOT			18	CONC	CAMERA	

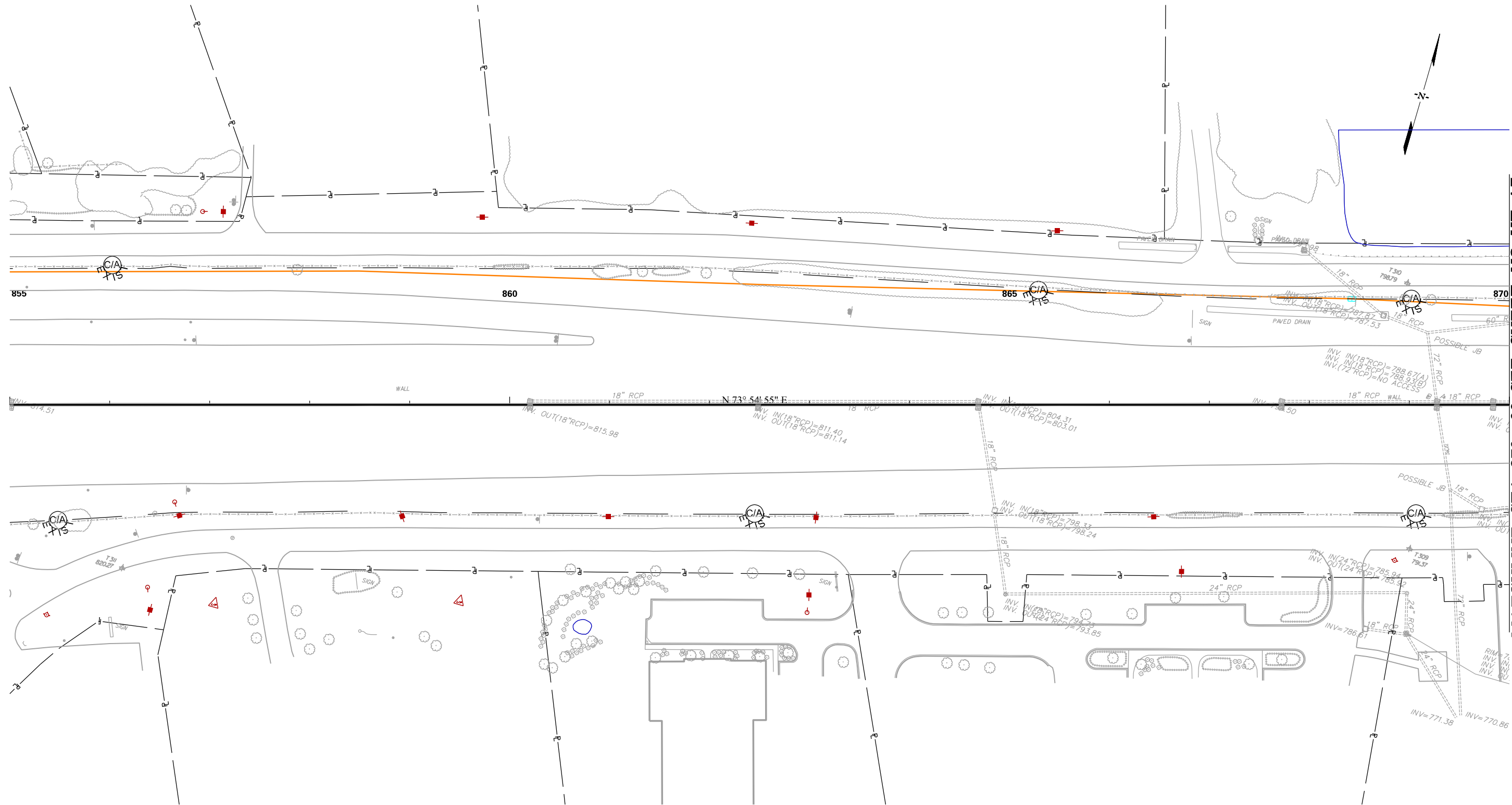
COLUMN	DESCRIPTION	EXAMPLE	COLUMN	DESCRIPTION	EXAMPLE	COLUMN	DESCRIPTION	EXAMPLE
UTILITY	a) Reference the Utility Unique Identifier (UUI) b) Reference Sewer Manhole Number (SMN) c) Reference Utility Information Tags (UIT)	U1_01_0H15 S001_SMH-02 U001_U05	STATION RANGE	a) Reference the station of the begin & end of linear utility b) Reference the station location of utility appurtenance c) Reference the station location of manhole	01+23 - 45+67 01+23 01+23	OWNERSHIP	Reference utility owner by name or by Owner Ref Abbr From Title Sheet	LOCAL POWER CO LPC
POLE	Reference the Utility Pole ID Number	P001, P25	OFFSET RANGE	a) Reference the offset of the begin & end of linear utility b) Reference the offset location of utility appurtenance c) Reference the offset location of manhole	15R - 15R 25L 25L	POLE DATA	Reference Owner Number, Height, Diameter, and Material of pole	DPC123, 35', 12", WOOD
ALIGNMENT ROUTE	Reference the Alignment used for stationing (Use design alignments when available)	MAIN ST.	ITEM IN PLACE	a) Reference utility type, size, & material b) Reference the utility appurtenance type c) Reference manhole	TELEPHONE, COPPER / GAS 6" D U/G PEDESTAL SEWER MH	REMARKS MISC NOTES	a) Further details including capacity, etc. b) List Sewer rims and invert elevations c) List details and desc, sizes, record information, etc.	RIM-123.45, INV11-123.45 INV OUT-123.45 RECORDS SHOW INFO

REV	NO	BY	DATE	DESCRIPTION

SOUTH CAROLINA
DEPARTMENT OF TRANSPORTATION
ROAD DESIGN COLUMBIA, S.C.

UTILITY AND POLE DATA SHEET

Z:\Projects\14-60 185 Widening Cherokee Co MM80-96 Utilities\SUE 1-85-09-15-15\IE150_sue_upd_12.dgn \$user\$\$ 12/28/2015



MATCHLINE STA. 870+00 SEE SHEET NO. UT_A7

<p>PRELIMINARY NOT FOR CONSTRUCTION</p>	7				<p>SOUTH CAROLINA DEPARTMENT OF TRANSPORTATION INTERSTATE 85</p> <p>UTILITY PLAN SHEET</p> <p>INTERSTATE 85 MILE MARKER 80-96 SEGMENT A</p>
	6				
	5				
	4				
	3				
	2				
	1				
	REV. NO.	BY	DATE	DESCRIPTION OF REVISION	

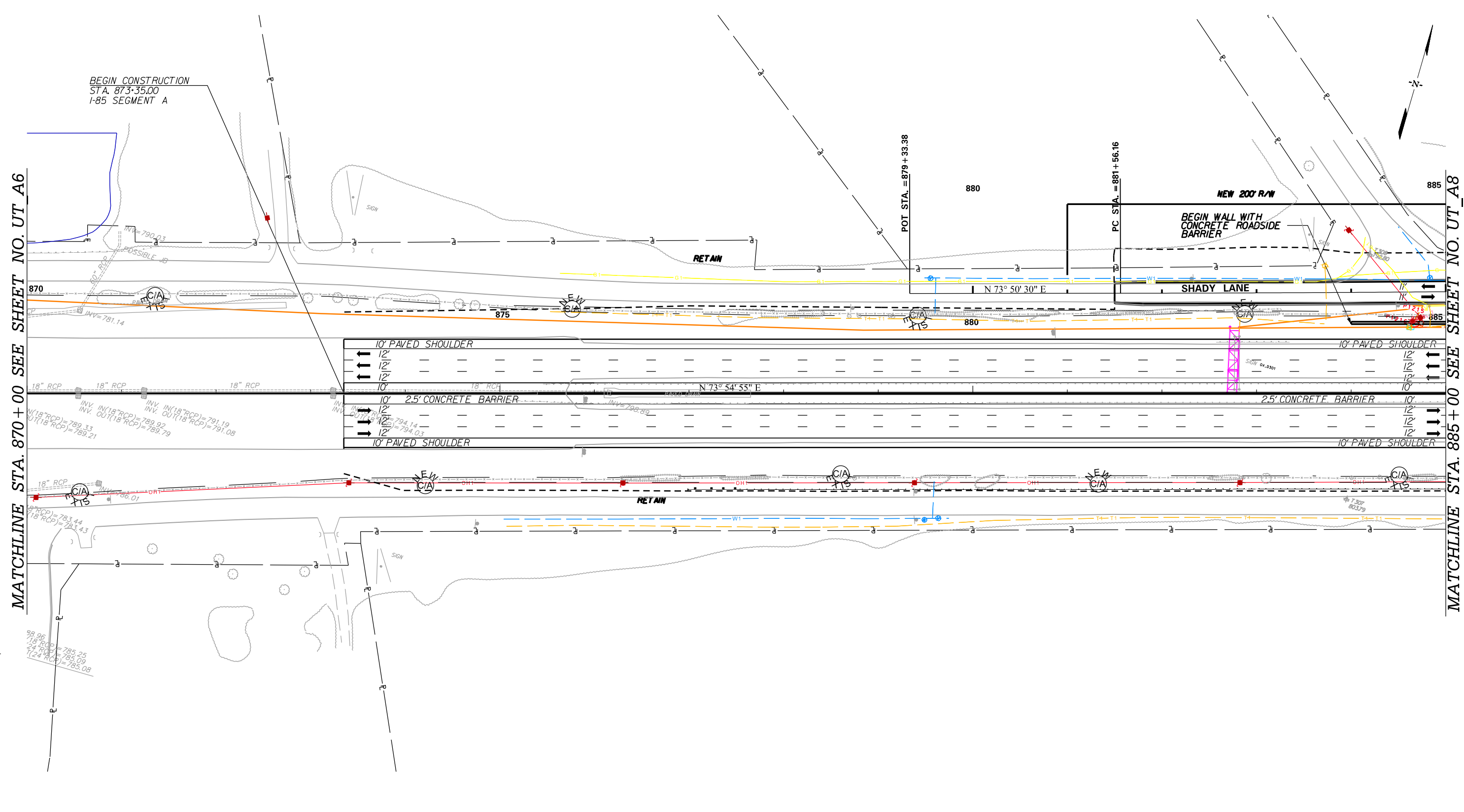
SCALE: 1" = 50'

Z:\Projects\14-60 185 Widening Cherokee Co MM80-96\Utilities\sheets_A\06-35 PLAN SHEETS.dgn 12/28/2015

FED. RD. DIV. NO.	STATE	COUNTY	PROJECT ID	ROAD / ROUTE NO.	SHEET NO.
3	SC	SPARTANBURG CHEROKEE	P02714	INTERSTATE 85	UT_A7

MATCHLINE STA. 870+00 SEE SHEET NO. UT_A6

MATCHLINE STA. 885+00 SEE SHEET NO. UT_A8

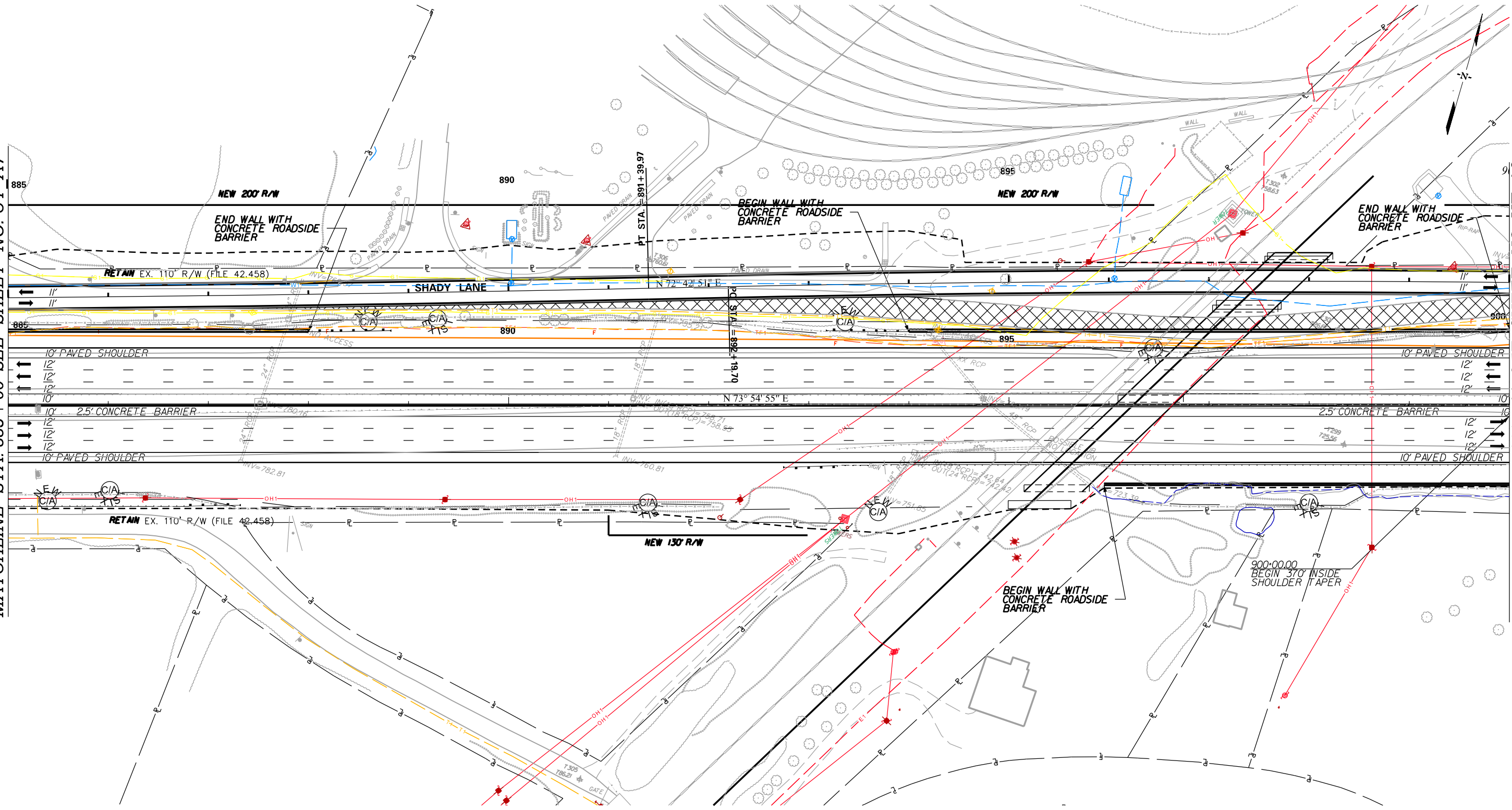


<p>PRELIMINARY NOT FOR CONSTRUCTION</p> <p>SCALE: 1" = 50'</p>	7				<p>SOUTH CAROLINA DEPARTMENT OF TRANSPORTATION INTERSTATE 85</p> <p>UTILITY PLAN SHEET</p> <p>INTERSTATE 85 MILE MARKER 80-96 SEGMENT A</p>
	6				
	5				
	4				
	3				
	2				
	1				
REV. NO.	BY	DATE	DESCRIPTION OF REVISION		

Z:\Projects\14-60 185 Widening Cherokee Co MM80-96\Utilities\sheets\A_SHEETS_A_06-35 PLAN SHEETS.dgn 12/28/2015

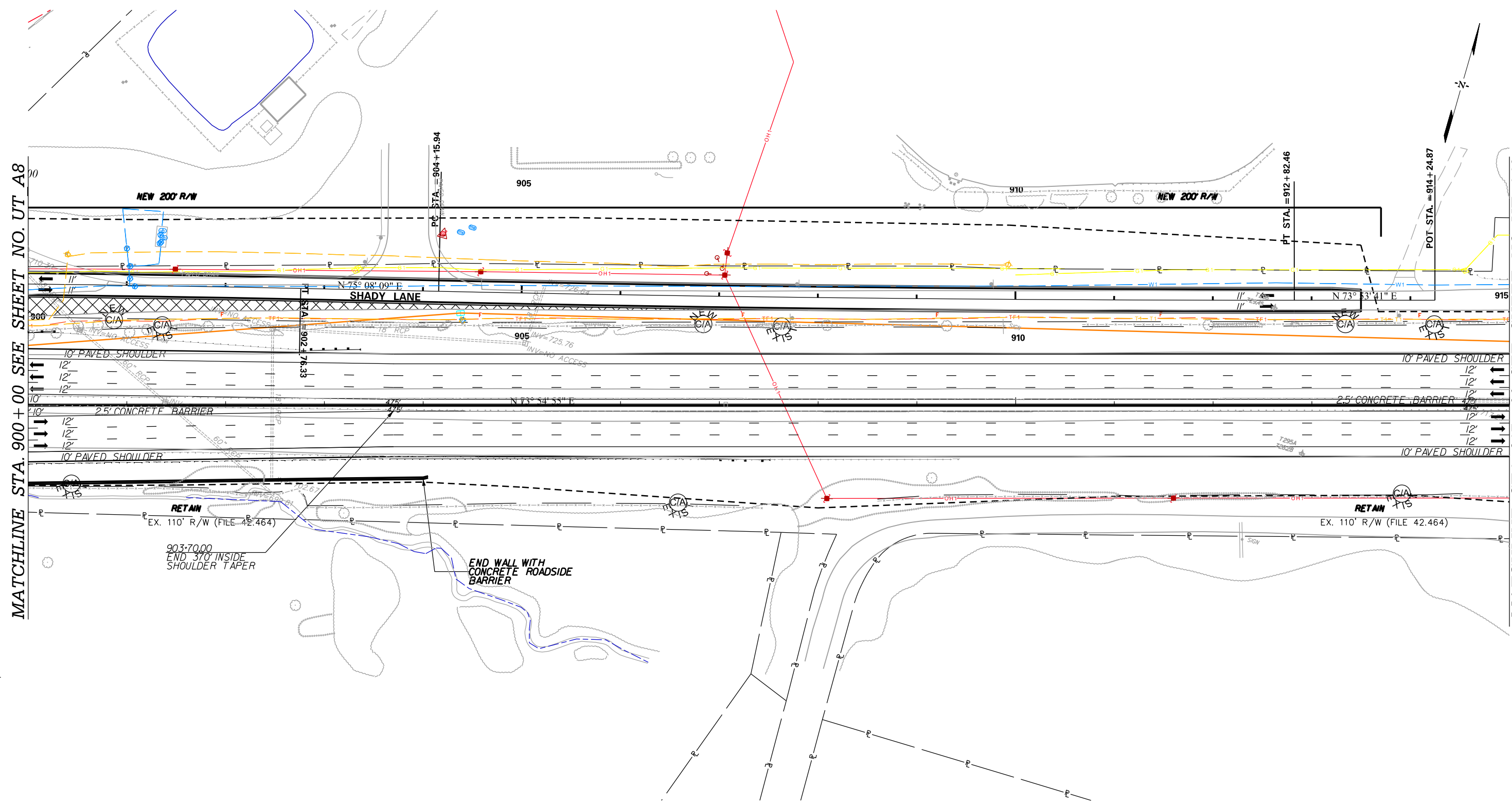
MATCHLINE STA. 885 + 00 SEE SHEET NO. UT A7

MATCHLINE STA. 900 + 00 SEE SHEET NO. UT A9



<p>PRELIMINARY NOT FOR CONSTRUCTION</p> <p>SCALE: 1" = 50'</p>	7				<p>SOUTH CAROLINA DEPARTMENT OF TRANSPORTATION INTERSTATE 85</p> <p>UTILITY PLAN SHEET</p> <p>INTERSTATE 85 MILE MARKER 80-96 SEGMENT A</p>
	6				
5					
4					
3					
2					
1					
REV. NO.	BY	DATE	DESCRIPTION OF REVISION		

FED. RD. DIV. NO.	STATE	COUNTY	PROJECT ID	ROAD / ROUTE NO.	SHEET NO.
3	SC	SPARTANBURG CHEROKEE	P02714	INTERSTATE 85	UT_A9



MATCHLINE STA. 900 + 00 SEE SHEET NO. UT_A8

MATCHLINE STA. 915 + 00 SEE SHEET NO. UT_A10

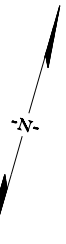
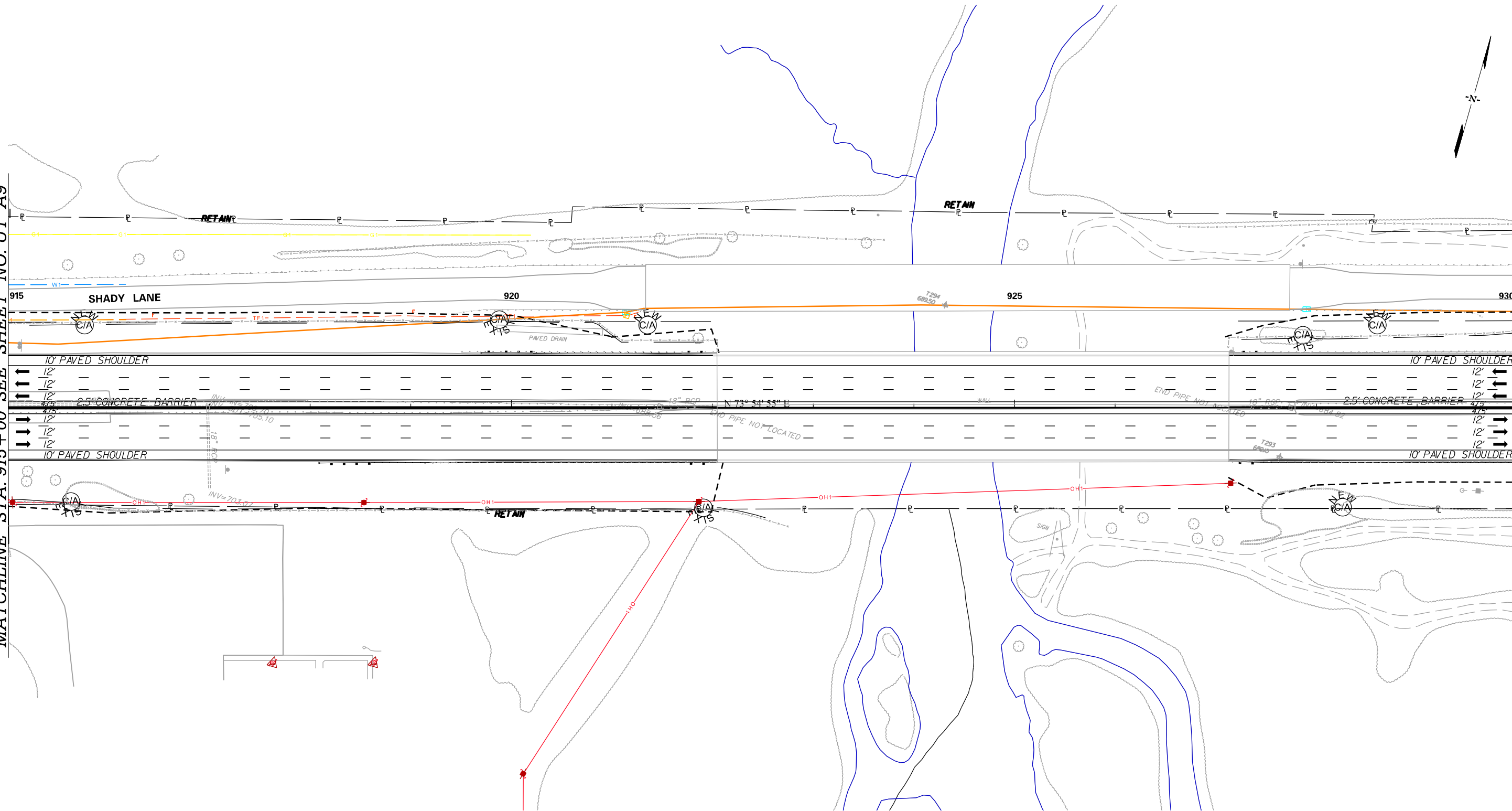
<p>PRELIMINARY NOT FOR CONSTRUCTION</p>	7				<p>SOUTH CAROLINA DEPARTMENT OF TRANSPORTATION INTERSTATE 85</p>	
	6					<p>UTILITY PLAN SHEET</p>
	5					
4				<p>INTERSTATE 85 MILE MARKER 80-96 SEGMENT A</p>		
3						
2						
1						
SCALE: 1" = 50'	REV. NO.	BY	DATE	DESCRIPTION OF REVISION		

Z:\Projects\14-60 185 Widening Cherokee Co MM80-96\Utilities\sheets\A_06-35 PLAN SHEETS.dgn 12/28/2015

FED. RD. DIV. NO.	STATE	COUNTY	PROJECT ID	ROAD / ROUTE NO.	SHEET NO.
3	SC	SPARTANBURG CHEROKEE	P02714	INTERSTATE 85	UT_A10

MATCHLINE STA. 915+00 SEE SHEET NO. UT_A9

MATCHLINE STA. 930+00 SEE SHEET NO. UT_A11



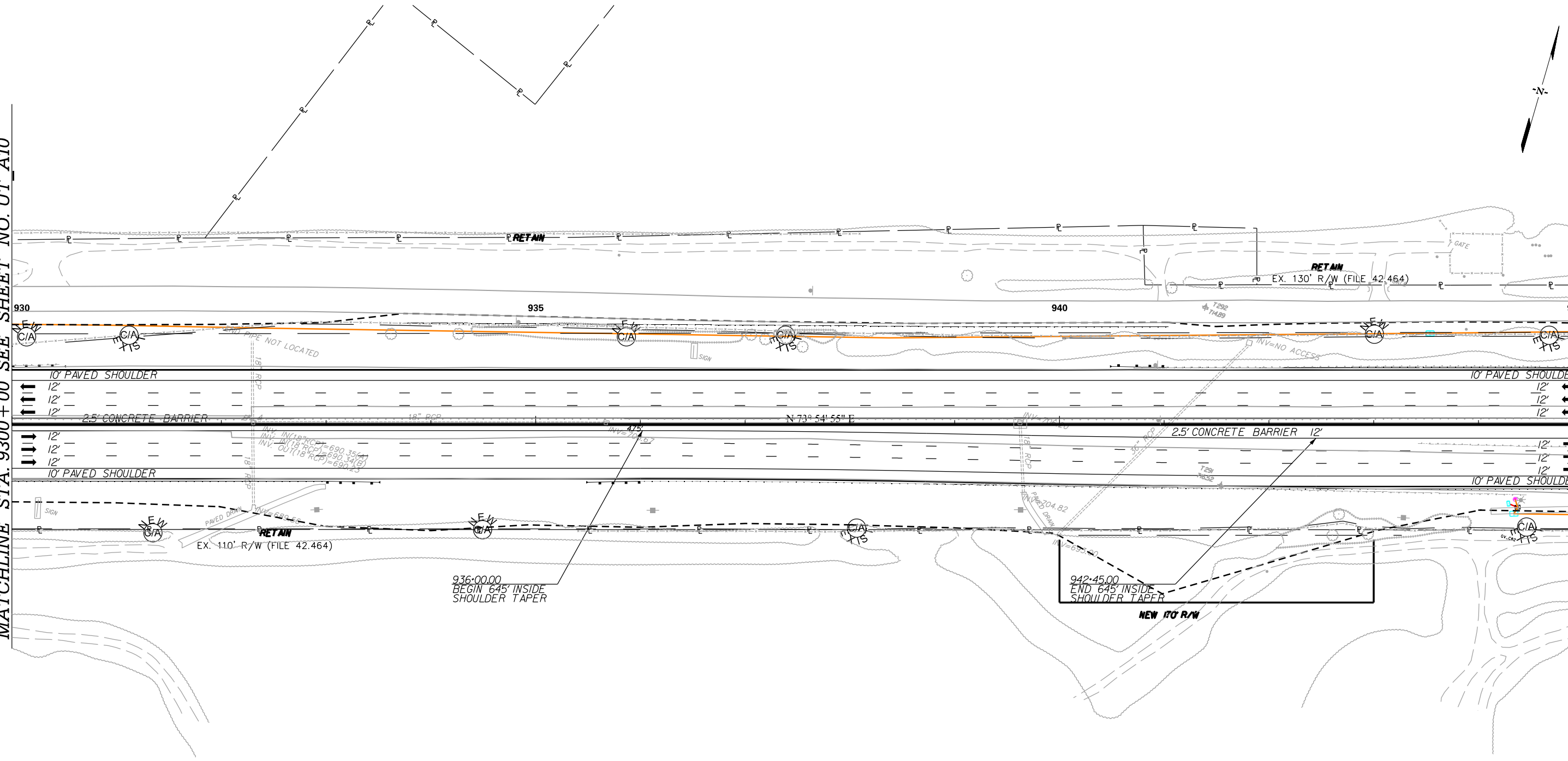
<p>PRELIMINARY NOT FOR CONSTRUCTION</p> <p>SCALE: 1" = 50'</p>	7				SOUTH CAROLINA DEPARTMENT OF TRANSPORTATION INTERSTATE 85 UTILITY PLAN SHEET INTERSTATE 85 MILE MARKER 80-96 SEGMENT A
	6				
	5				
4					
3					
2					
1					
REV. NO.	BY	DATE	DESCRIPTION OF REVISION		

Z:\Projects\14-60 185 Widening Cherokee Co MM80-96\Utilities\sheets\A\SHEETS_A_06-35 PLAN SHEETS.dgn 12/28/2015

FED. RD. DIV. NO.	STATE	COUNTY	PROJECT ID	ROAD / ROUTE NO.	SHEET NO.
3	SC	SPARTANBURG CHEROKEE	P02714	INTERSTATE 85	UT_A11

MATCHLINE STA. 9300 + 00 SEE SHEET NO. UT_A10

MATCHLINE STA. 945 + 00 SEE SHEET NO. UT_A12



<p>PRELIMINARY NOT FOR CONSTRUCTION</p>	7				<p>SOUTH CAROLINA DEPARTMENT OF TRANSPORTATION INTERSTATE 85</p> <p>UTILITY PLAN SHEET</p> <p>INTERSTATE 85 MILE MARKER 80-96 SEGMENT A</p>
	6				
	5				
	4				
	3				
	2				
	1				
	REV. NO.	BY	DATE	DESCRIPTION OF REVISION	

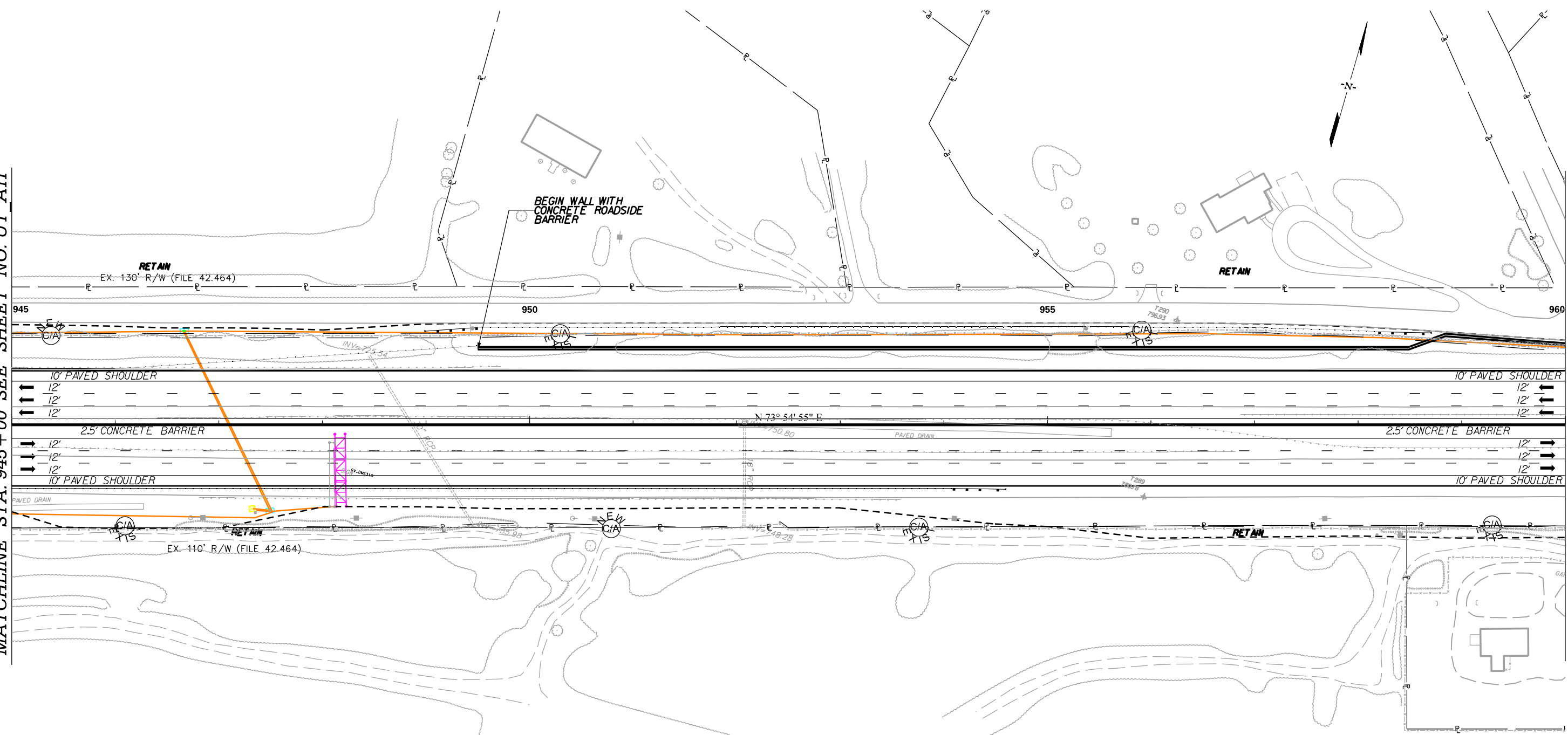
SCALE: 1" = 50'

Z:\Projects\14-60 185 Widening Cherokee Co MM80-96\Utilities\sheets\A_SHEETS_A_06-35 PLAN SHEETS.dgn 12/28/2015

FED. RD. DIV. NO.	STATE	COUNTY	PROJECT ID	ROAD / ROUTE NO.	SHEET NO.
3	SC	SPARTANBURG CHEROKEE	P02714	INTERSTATE 85	UT_A12

MATCHLINE STA. 945 + 00 SEE SHEET NO. UT_A11

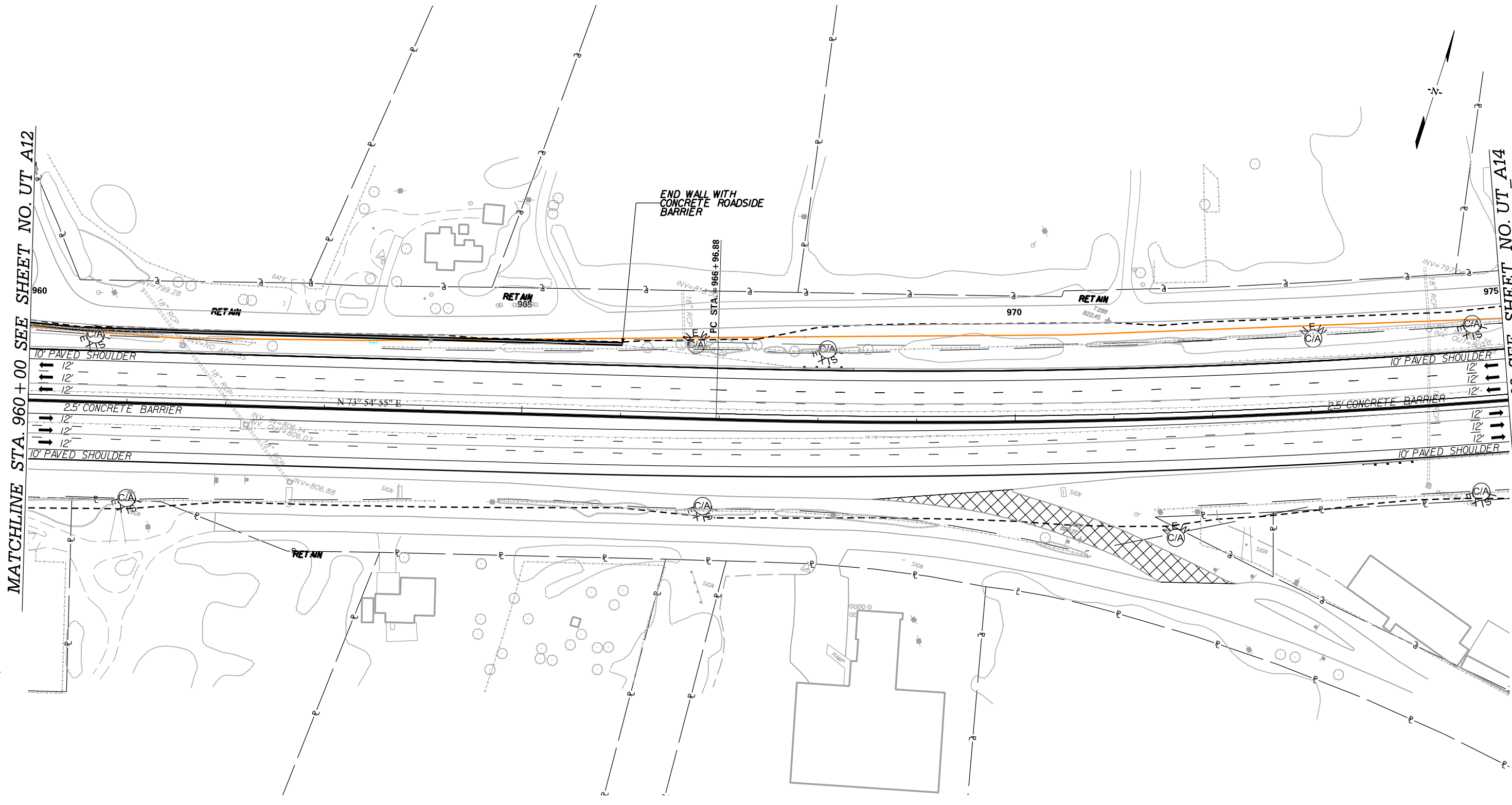
MATCHLINE STA. 960 + 00 SEE SHEET NO. UT_A13



<p>PRELIMINARY NOT FOR CONSTRUCTION</p> <p>SCALE: 1" = 50'</p>	7				<p>SOUTH CAROLINA DEPARTMENT OF TRANSPORTATION INTERSTATE 85</p> <p>UTILITY PLAN SHEET</p> <p>INTERSTATE 85 MILE MARKER 80-96 SEGMENT A</p>
	6				
	5				
	4				
	3				
	2				
	1				
	REV. NO.	BY	DATE	DESCRIPTION OF REVISION	

Z:\Projects\14-60 185 Widening Cherokee Co MM80-96\Utilities\Sheets\A_SHEETS_A_06-35 PLAN SHEETS.dgn 12/28/2015

FED. RD. DIV. NO.	STATE	COUNTY	PROJECT ID	ROAD / ROUTE NO.	SHEET NO.
3	SC	SPARTANBURG CHEROKEE	P02714	INTERSTATE 85	UT_A13



MATCHLINE STA. 960 + 00 SEE SHEET NO. UT_A12

MATCHLINE STA. 975 + 00 SEE SHEET NO. UT_A14

**PRELIMINARY
NOT FOR CONSTRUCTION**

SCALE: 1" = 50'

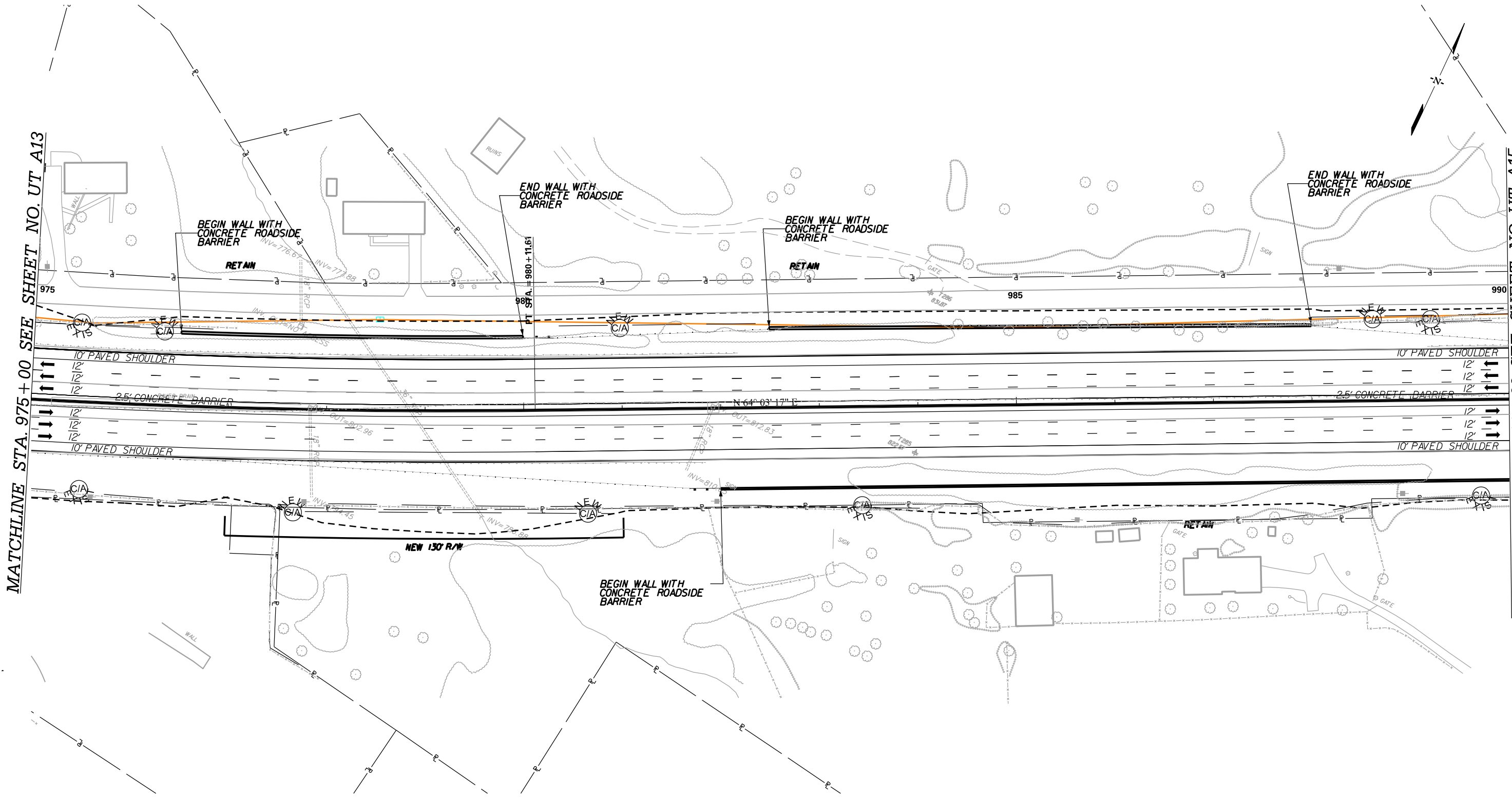
7				
6				
5				
4				
3				
2				
1				
REV. NO.	BY	DATE	DESCRIPTION OF REVISION	

SOUTH CAROLINA DEPARTMENT OF TRANSPORTATION
INTERSTATE 85
UTILITY PLAN SHEET
INTERSTATE 85 MILE MARKER 80-96
SEGMENT A

FED. RD. DIV. NO.	STATE	COUNTY	PROJECT ID	ROAD / ROUTE NO.	SHEET NO.
3	SC	SPARTANBURG CHEROKEE	P02714	INTERSTATE 85	UT_A14

MATCHLINE STA. 975 + 00 SEE SHEET NO. UT_A13

MATCHLINE STA. 990 + 00 SEE SHEET NO. UT_A15



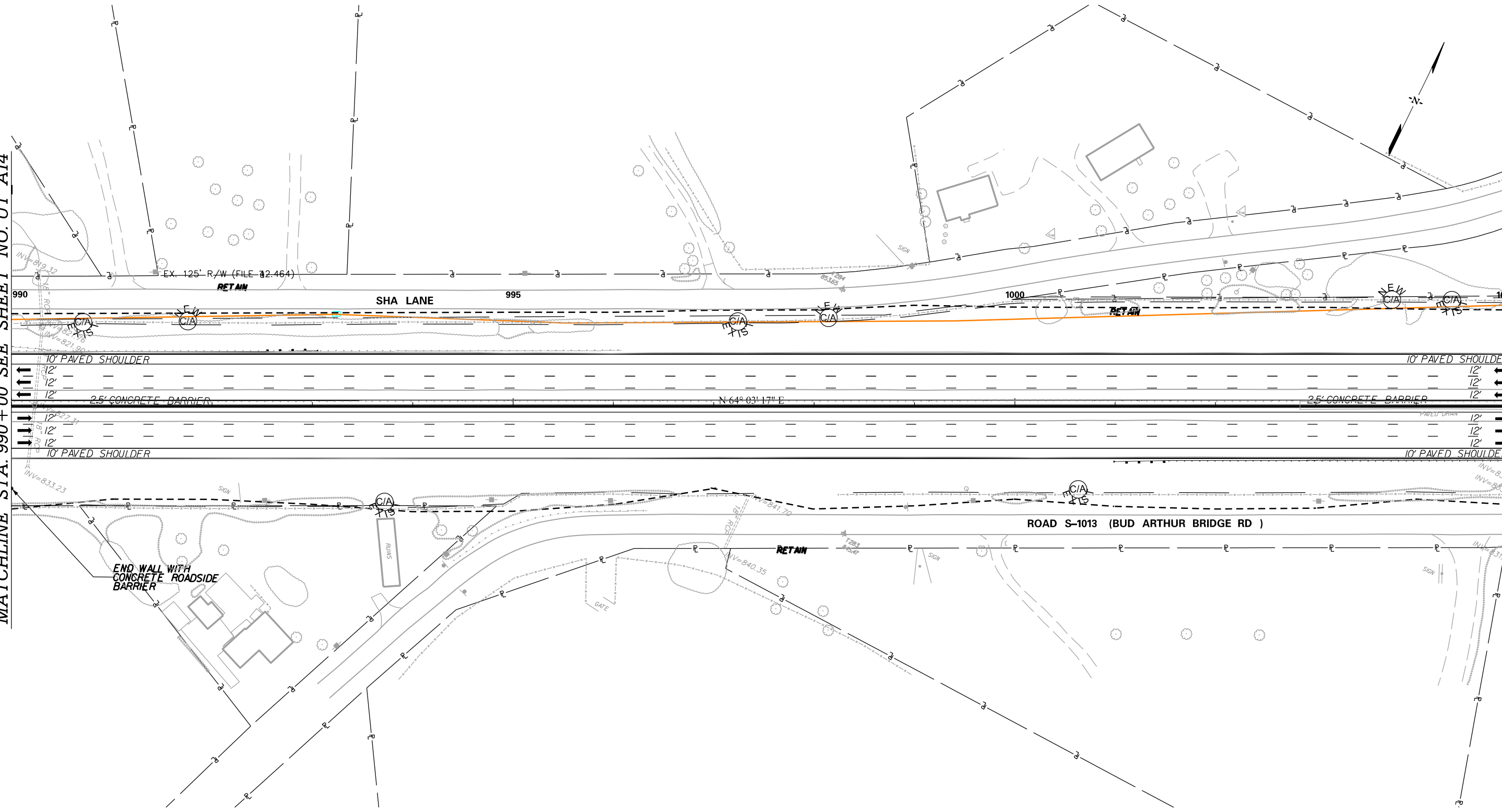
<p>PRELIMINARY NOT FOR CONSTRUCTION</p> <p>SCALE: 1" = 50'</p>	7				<p>SOUTH CAROLINA DEPARTMENT OF TRANSPORTATION INTERSTATE 85</p> <p>UTILITY PLAN SHEET</p> <p>INTERSTATE 85 MILE MARKER 80-96 SEGMENT A</p>
	6				
	5				
	4				
	3				
	2				
	1				
	REV. NO.	BY	DATE	DESCRIPTION OF REVISION	

Z:\Projects\14-60 185 Widening Cherokee Co MM80-96\Utilities\Sheets\A_06-35 PLAN SHEETS.dgn 12/28/2015

FED. RD. DIV. NO.	STATE	COUNTY	PROJECT ID	ROAD / ROUTE NO.	SHEET NO.
3	SC	SPARTANBURG CHEROKEE	P02714	INTERSTATE 85	UT_A15

MATCHLINE STA. 990 + 00 SEE SHEET NO. UT_A14

MATCHLINE STA. 1005 + 00 SEE SHEET NO. UT_A16



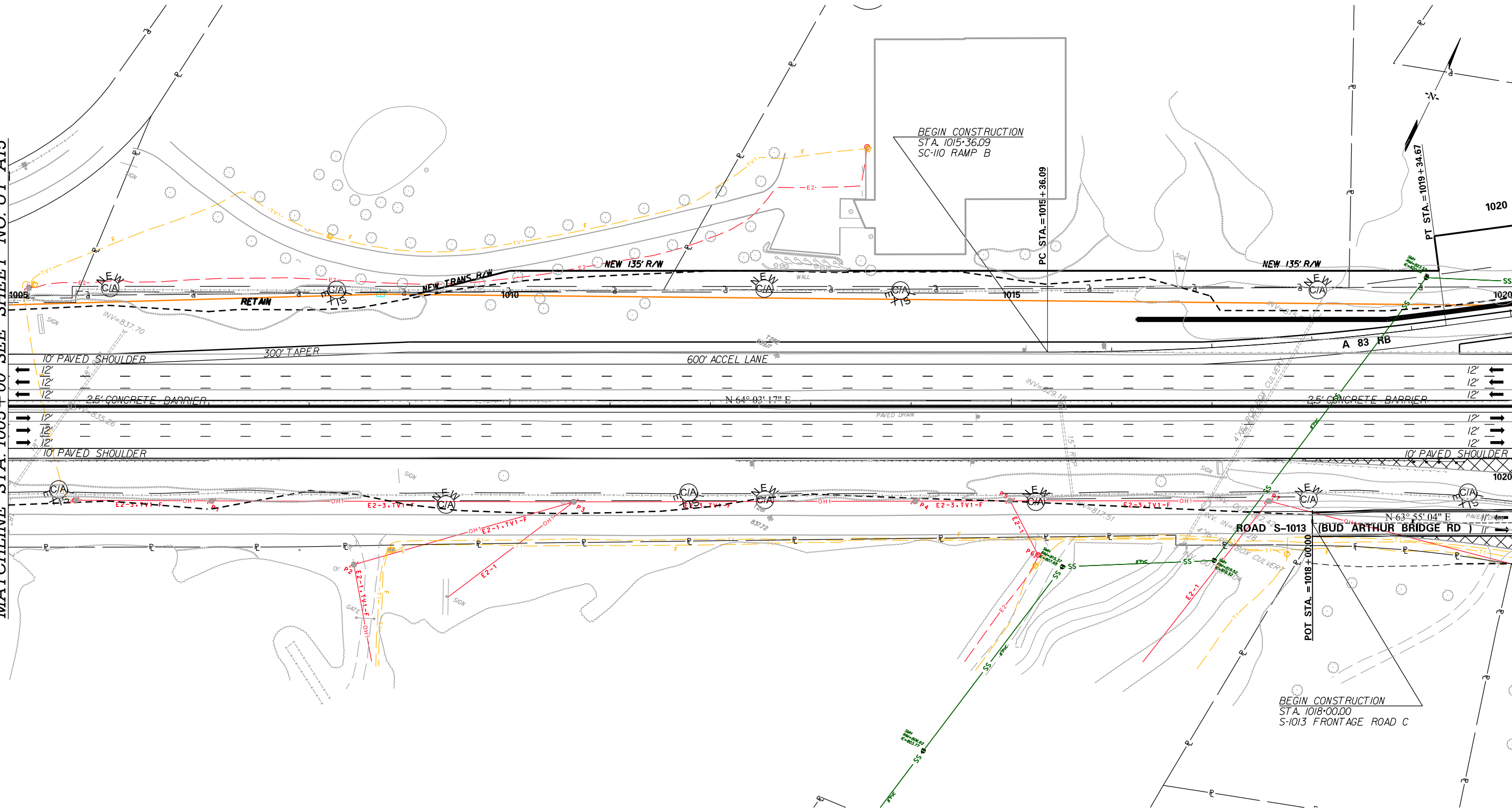
<p>PRELIMINARY NOT FOR CONSTRUCTION</p> <p>SCALE: 1" = 50'</p>	7				<p>SOUTH CAROLINA DEPARTMENT OF TRANSPORTATION INTERSTATE 85</p> <p>UTILITY PLAN SHEET</p> <p>INTERSTATE 85 MILE MARKER 80-96 SEGMENT A</p>
	6				
	5				
4					
3					
2					
1					
REV. NO.	BY	DATE	DESCRIPTION OF REVISION		

Z:\Projects\14-60 185 Widening Cherokee Co MM80-96\Utilities\sheets\A_SHEETS_A_06-35 PLAN SHEETS.dgn 12/28/2015

FED. RD. DIV. NO.	STATE	COUNTY	PROJECT ID	ROAD / ROUTE NO.	SHEET NO.
3	SC	SPARTANBURG CHEROKEE	P02714	INTERSTATE 85	UT_A16

MATCHLINE STA. 1005+00 SEE SHEET NO. UT_A15

MATCHLINE STA. 1020+00 SEE SHEET NO. UT_A17



<p>PRELIMINARY NOT FOR CONSTRUCTION</p>	7					<p>SOUTH CAROLINA DEPARTMENT OF TRANSPORTATION INTERSTATE 85</p> <p>UTILITY PLAN SHEET</p> <p>INTERSTATE 85 MILE MARKER 80-96 SEGMENT A</p>
	6					
	5					
	4					
	3					
	2					
	1					
	REV. NO.	BY	DATE	DESCRIPTION OF REVISION		

SCALE: 1" = 50'

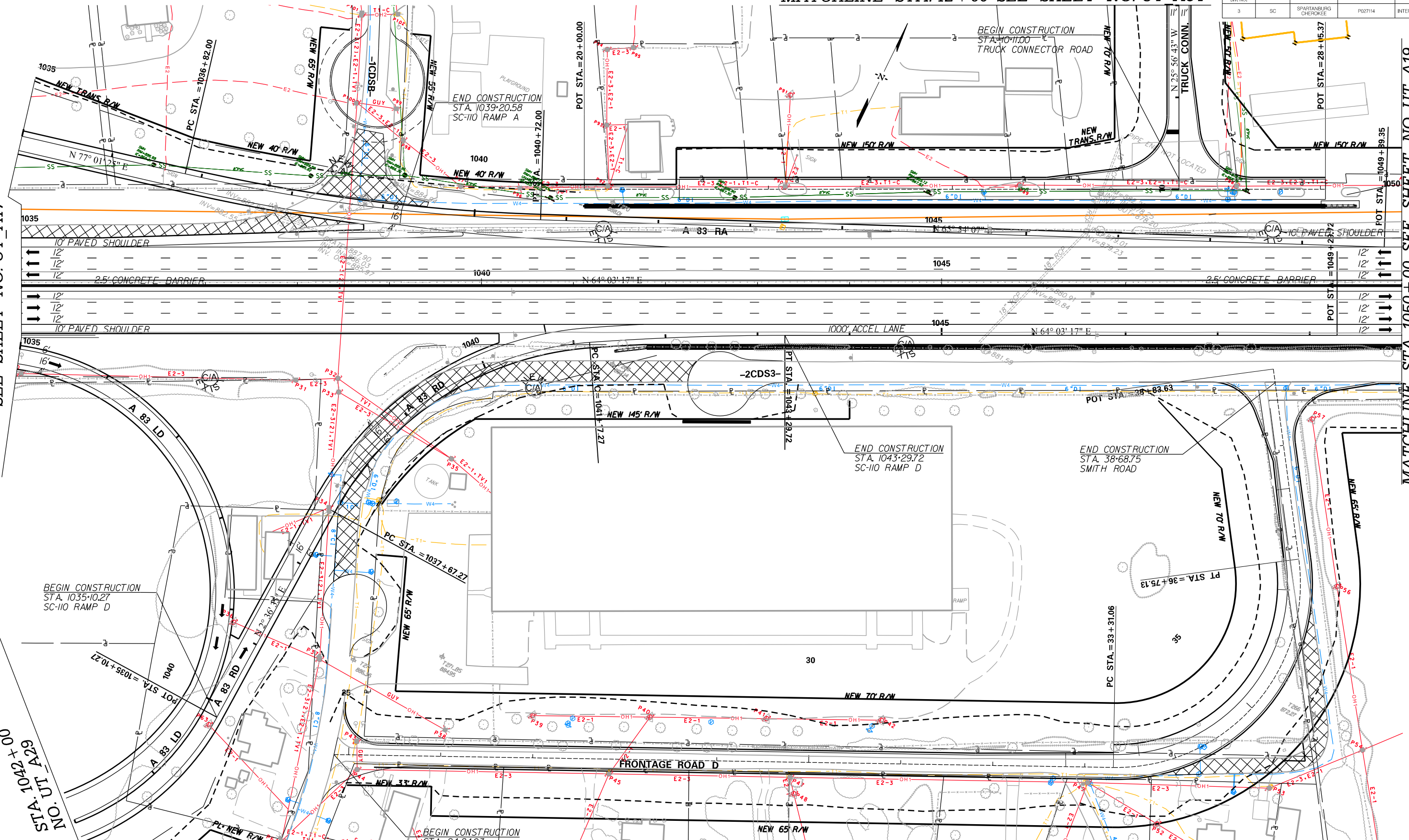
Z:\Projects\14-60 185 Widening Cherokee Co MM80-96\Utilities\sheets\A_06-35 PLAN SHEETS.dgn 12/28/2015

MATCHLINE STA. 12+00 SEE SHEET NO. UT_A34

FED. RD. DIV. NO.	STATE	COUNTY	PROJECT ID	ROAD / ROUTE NO.	SHEET NO.
3	SC	SPARTANBURG CHEROKEE	P02714	INTERSTATE 85	UT_A18

MATCHLINE STA. 1035+00
SEE SHEET NO. UT_A17

MATCHLINE STA. 1050+00 SEE SHEET NO. UT_A19



**PRELIMINARY
NOT FOR CONSTRUCTION**

SCALE: 1" = 50'

7				
6				
5				
4				
3				
2				
1				
REV. NO.	BY	DATE	DESCRIPTION OF REVISION	

SOUTH CAROLINA DEPARTMENT OF TRANSPORTATION
INTERSTATE 85

UTILITY PLAN SHEET

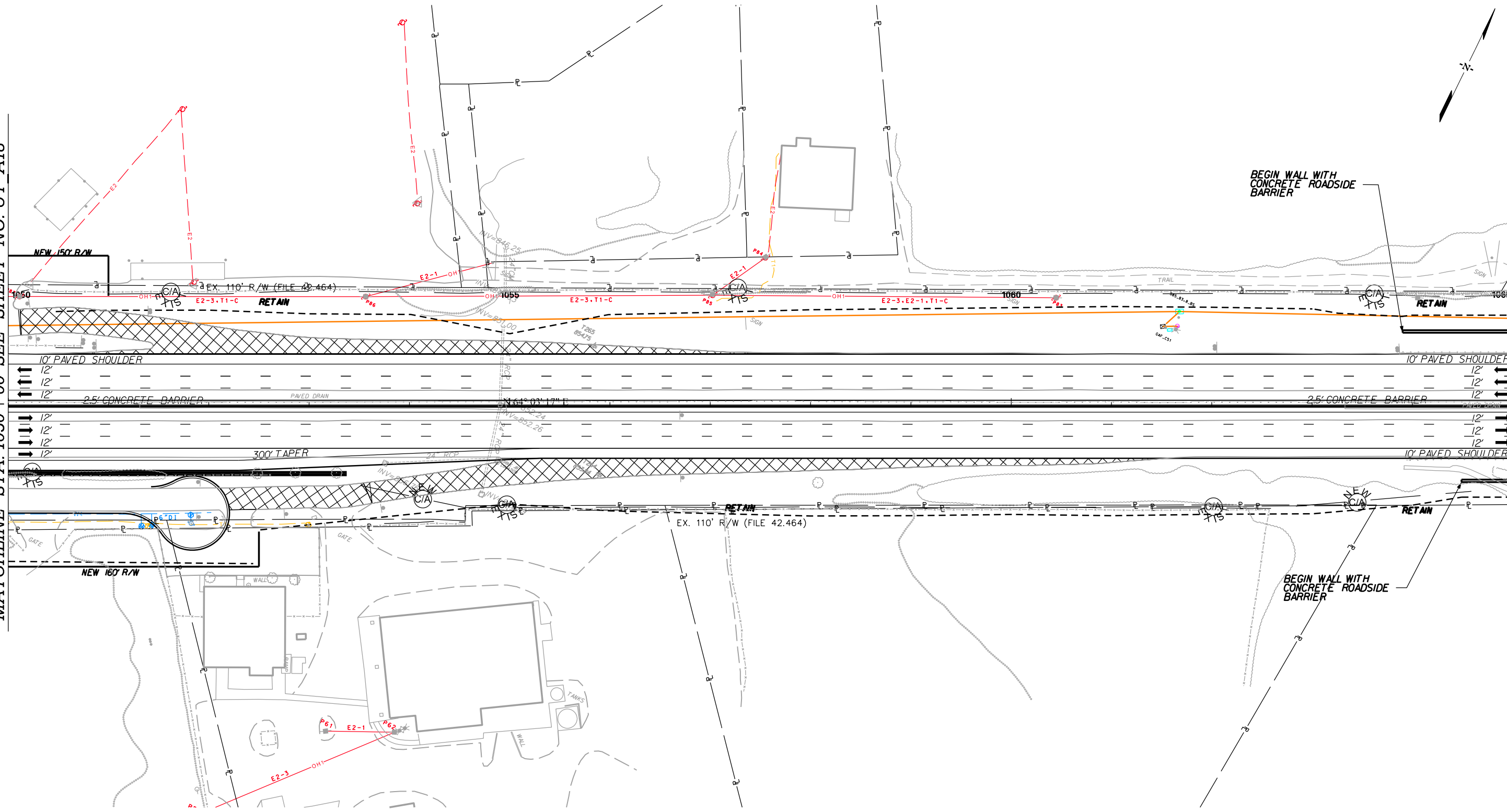
INTERSTATE 85 MILE MARKER 80-96
SEGMENT A

Z:\Projects\14-60 185 Widening Cherokee Co MM80-96\Utilities\sheets\A\SHEETS_A_06-35 PLAN SHEETS.dgn
12/28/2015

FED. RD. DIV. NO.	STATE	COUNTY	PROJECT ID	ROAD / ROUTE NO.	SHEET NO.
3	SC	SPARTANBURG CHEROKEE	P02714	INTERSTATE 85	UT_A19

MATCHLINE STA. 1050 + 00 SEE SHEET NO. UT_A18

MATCHLINE STA. 1065 + 00 SEE SHEET NO. UT_A20



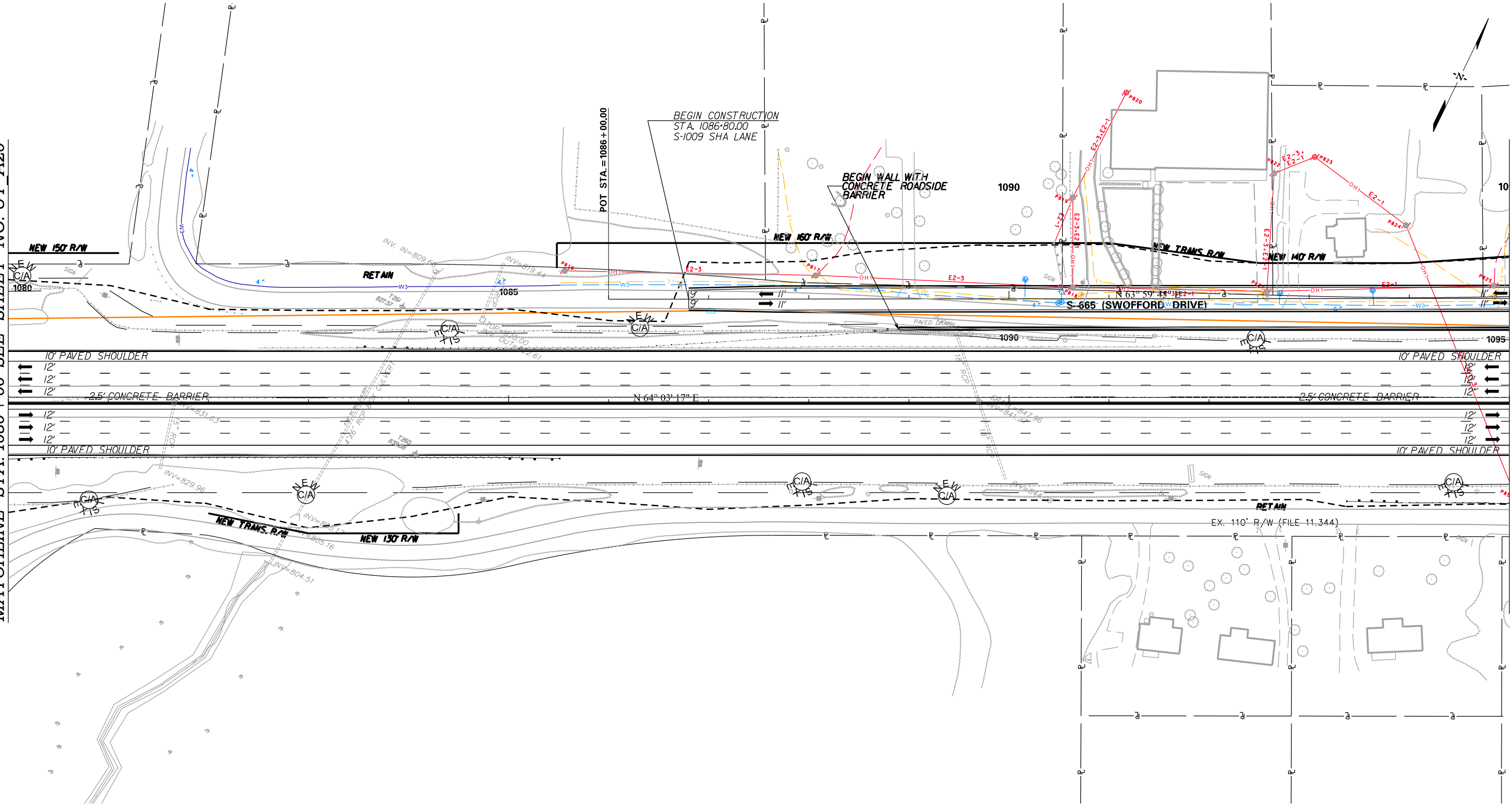
<p>PRELIMINARY NOT FOR CONSTRUCTION</p>	7				SOUTH CAROLINA DEPARTMENT OF TRANSPORTATION INTERSTATE 85
	6				
	5				UTILITY PLAN SHEET
	4				
	3				
	2				
	1				
	REV. NO.	BY	DATE	DESCRIPTION OF REVISION	INTERSTATE 85 MILE MARKER 80-96 SEGMENT A

SCALE: 1" = 50'

Z:\Projects\14-60 185 Widening Cherokee Co MM80-96\Utilities\Sheets\A_06-35 PLAN SHEETS.dgn 12/28/2015

MATCHLINE STA. 1080 + 00 SEE SHEET NO. UT_A20

MATCHLINE STA. 1095 + 00 SEE SHEET NO. UT_A22

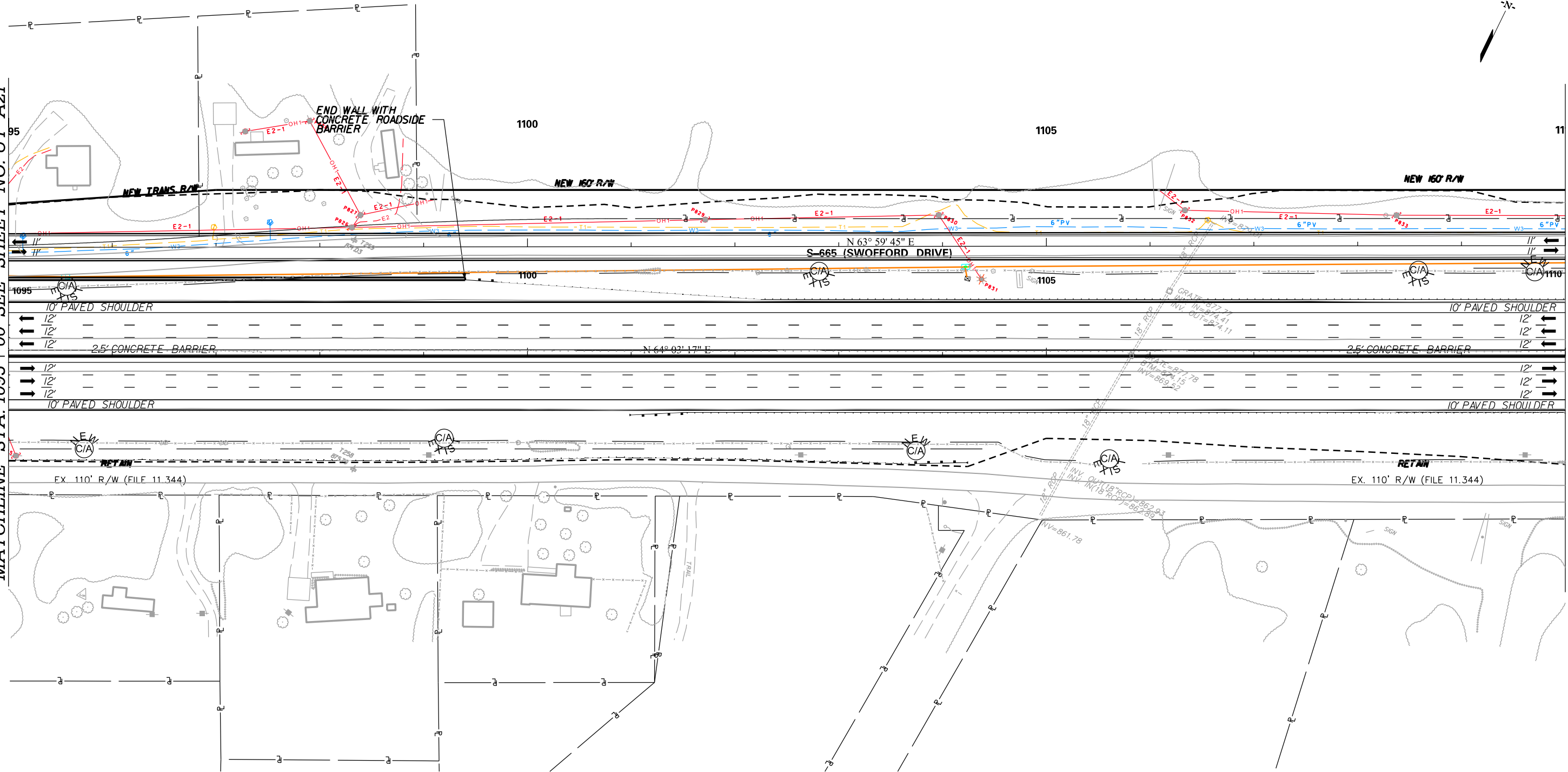


<p>PRELIMINARY NOT FOR CONSTRUCTION</p>	7				<p>SOUTH CAROLINA DEPARTMENT OF TRANSPORTATION INTERSTATE 85</p> <p>UTILITY PLAN SHEET</p> <p>INTERSTATE 85 MILE MARKER 80-96 SEGMENT A</p>
	6				
	5				
	4				
	3				
	2				
	1				
SCALE: 1" = 50'	REV. NO.	BY	DATE	DESCRIPTION OF REVISION	

FED. RD. DIV. NO.	STATE	COUNTY	PROJECT ID	ROAD / ROUTE NO.	SHEET NO.
3	SC	SPARTANBURG CHEROKEE	P02714	INTERSTATE 85	UT_A22

MATCHLINE STA. 1095 + 00 SEE SHEET NO. UT_A21

MATCHLINE STA. 1110 + 00 SEE SHEET NO. UT_A23

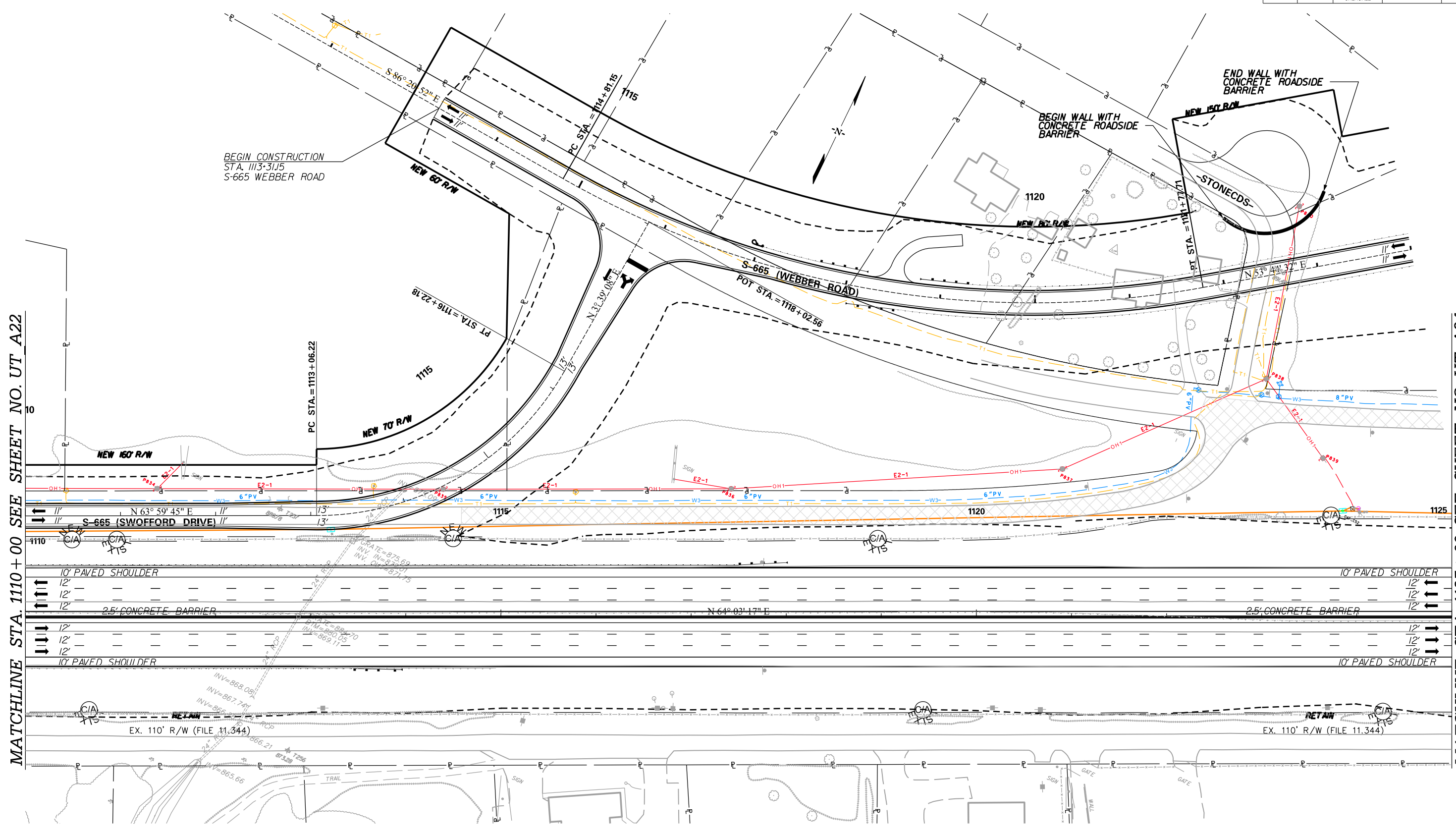


<p>PRELIMINARY NOT FOR CONSTRUCTION</p>	7				<p>SOUTH CAROLINA DEPARTMENT OF TRANSPORTATION INTERSTATE 85</p> <p>UTILITY PLAN SHEET</p> <p>INTERSTATE 85 MILE MARKER 80-96 SEGMENT A</p>
	6				
	5				
	4				
	3				
	2				
	1				
	REV. NO.	BY	DATE	DESCRIPTION OF REVISION	

SCALE: 1" = 50'

Z:\Projects\14-60 185 Widening Cherokee Co MM80-96\Utilities\Sheets\A_06-35 PLAN SHEETS.dgn 12/28/2015

FED. RD. DIV. NO.	STATE	COUNTY	PROJECT ID	ROAD / ROUTE NO.	SHEET NO.
3	SC	SPARTANBURG CHEROKEE	P02714	INTERSTATE 85	UT_A23



MATCHLINE STA. 1110 + 00 SEE SHEET NO. UT_A22

MATCHLINE STA. 1125 + 00 SEE SHEET NO. UT_A24

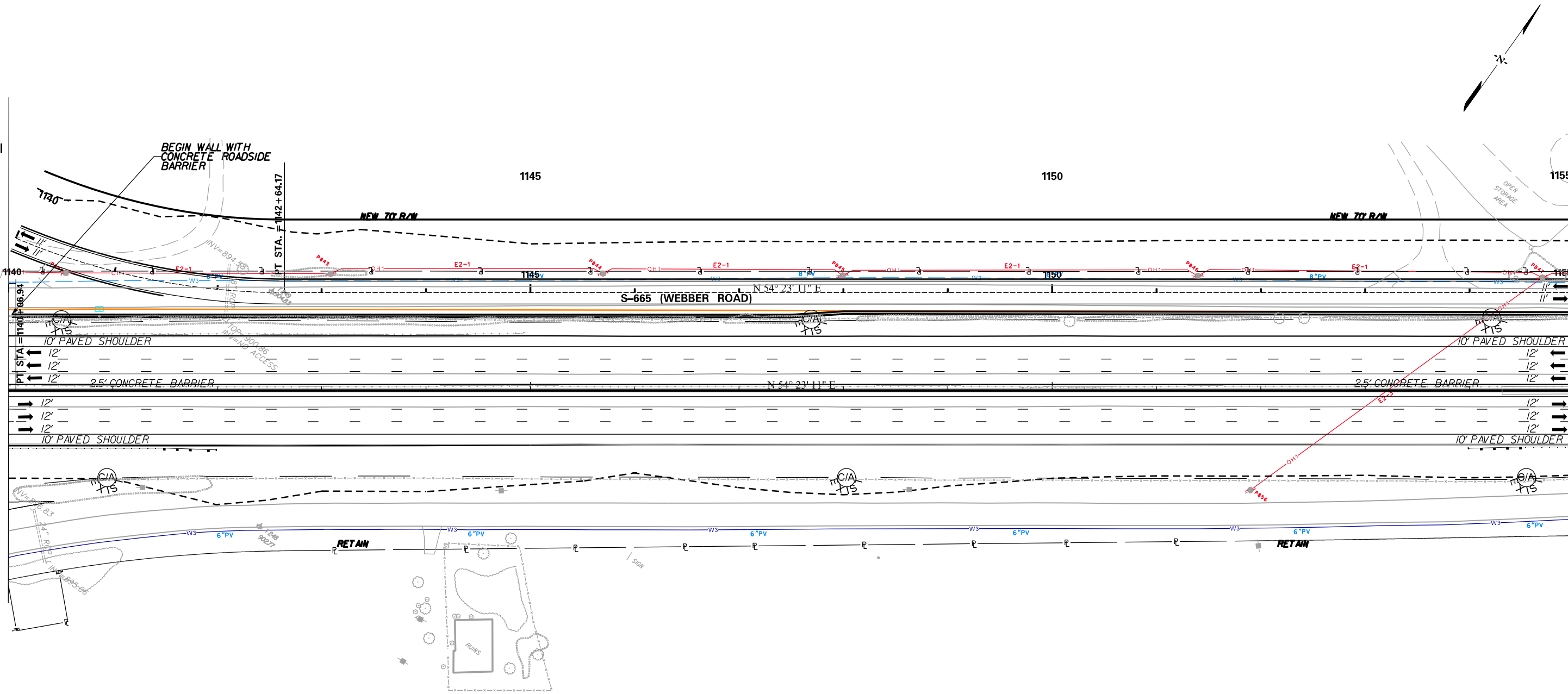
<p>PRELIMINARY NOT FOR CONSTRUCTION</p> <p>SCALE: 1" = 50'</p>	7				SOUTH CAROLINA DEPARTMENT OF TRANSPORTATION INTERSTATE 85 UTILITY PLAN SHEET INTERSTATE 85 MILE MARKER 80-96 SEGMENT A
	6				
	5				
4					
3					
2					
1					
REV. NO.	BY	DATE	DESCRIPTION OF REVISION		

Z:\Projects\14-60 185 Widening Cherokee Co MM80-96\Utilities\Sheets\A_SHEETS_A_06-35 PLAN SHEETS.dgn 12/28/2015

FED. RD. DIV. NO.	STATE	COUNTY	PROJECT ID	ROAD / ROUTE NO.	SHEET NO.
3	SC	SPARTANBURG CHEROKEE	P02714	INTERSTATE 85	UT_A25

MATCHLINE STA. 1140 + 00 SEE SHEET NO. UT_A24

MATCHLINE STA. 1155 + 00 SEE SHEET NO. UT_A26



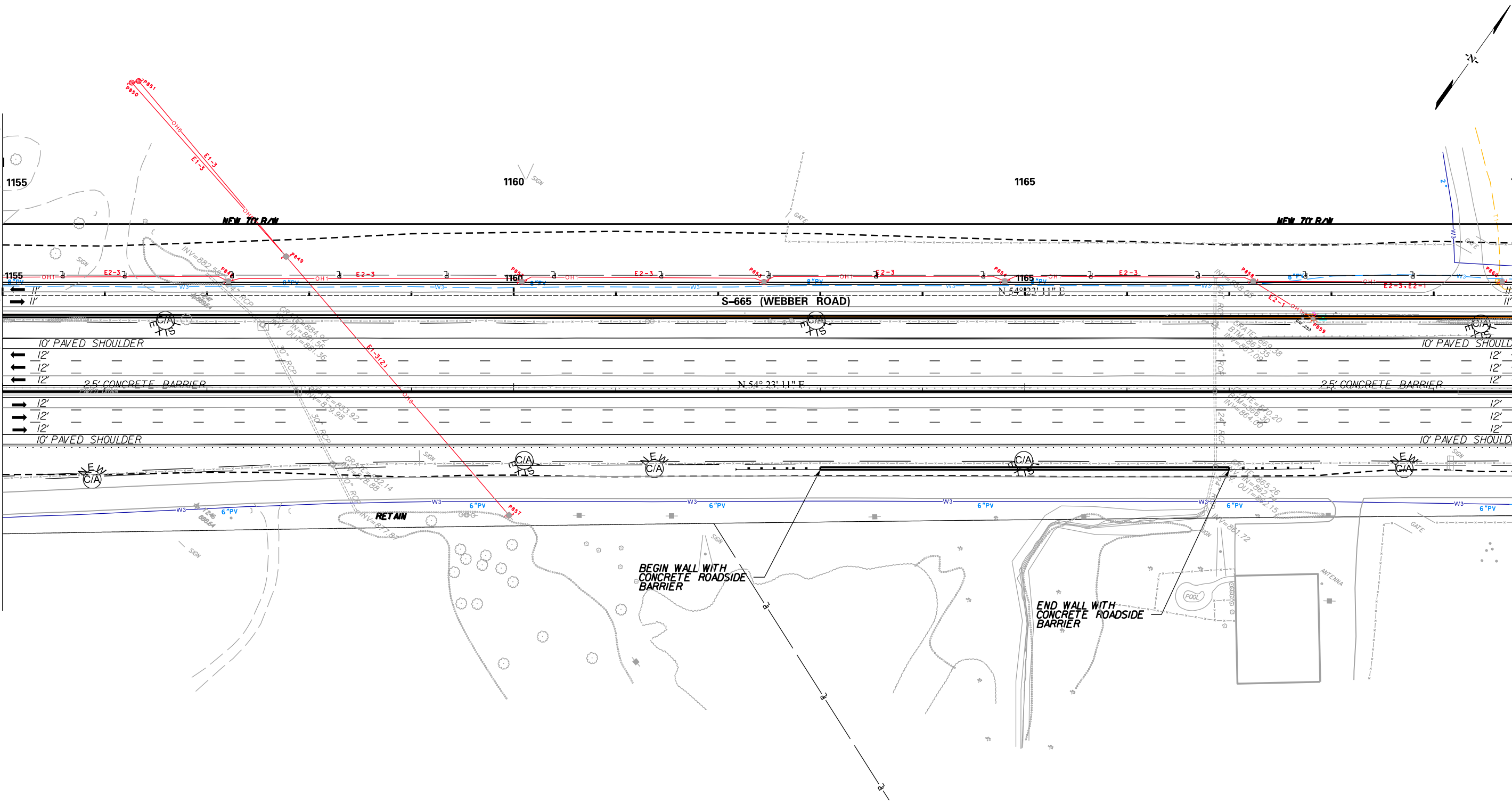
<p>PRELIMINARY NOT FOR CONSTRUCTION</p> <p>SCALE: 1" = 50'</p>	7				<p>SOUTH CAROLINA DEPARTMENT OF TRANSPORTATION INTERSTATE 85</p> <p>UTILITY PLAN SHEET</p> <p>INTERSTATE 85 MILE MARKER 80-96 SEGMENT A</p>
	6				
	5				
	4				
	3				
	2				
	1				
	REV. NO.	BY	DATE	DESCRIPTION OF REVISION	

Z:\Projects\14-60 185 Widening Cherokee Co MM80-96\Utilities\Sheets_A_06-35 PLAN SHEETS.dgn 12/28/2015

FED. RD. DIV. NO.	STATE	COUNTY	PROJECT ID	ROAD / ROUTE NO.	SHEET NO.
3	SC	SPARTANBURG CHEROKEE	P02714	INTERSTATE 85	UT_A26

MATCHLINE STA. 1155 + 00 SEE SHEET NO. UT_A25

MATCHLINE STA. 1170 + 00 SEE SHEET NO. UT_A27



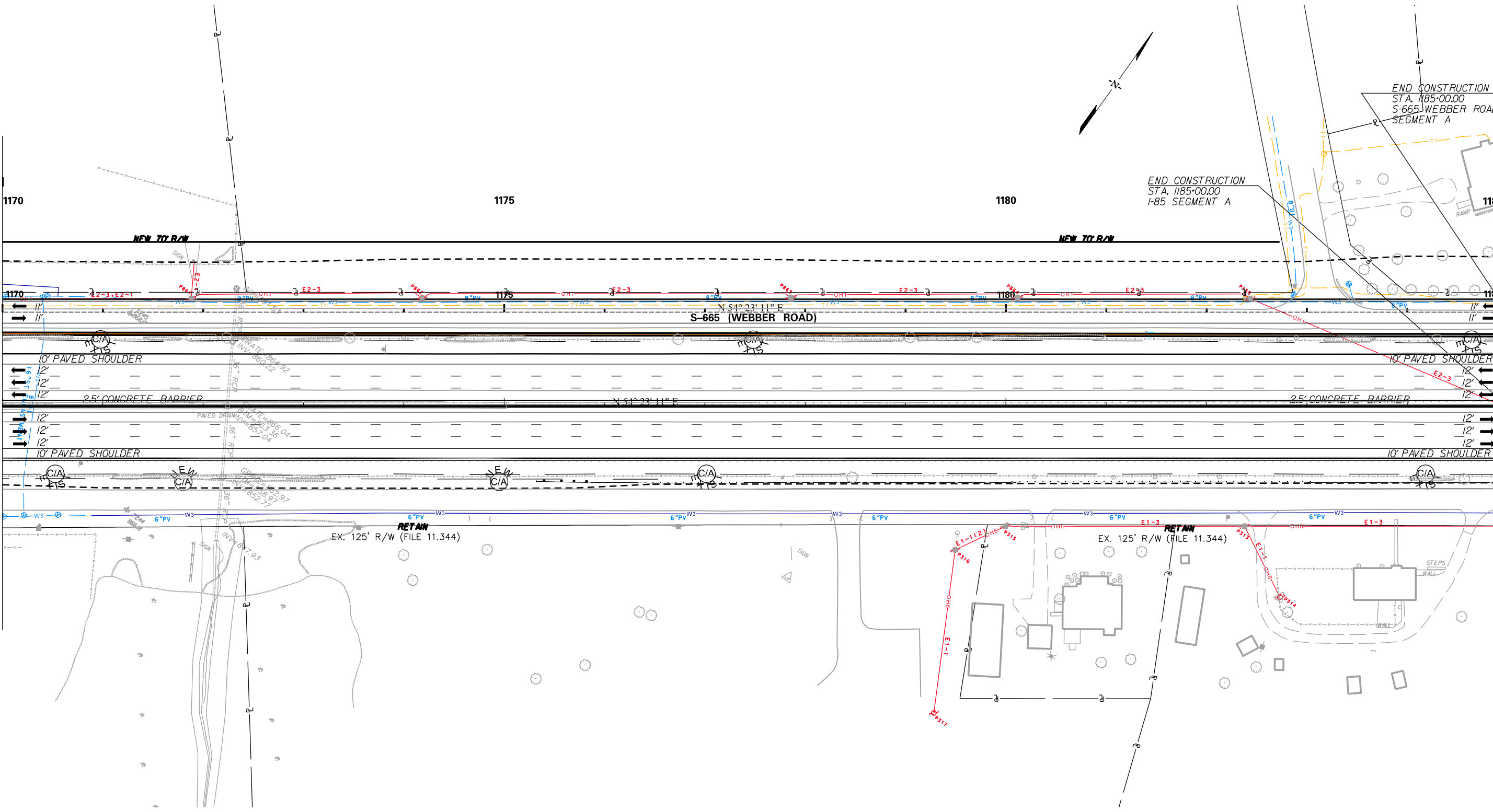
<p>PRELIMINARY NOT FOR CONSTRUCTION</p>	7				<p>SOUTH CAROLINA DEPARTMENT OF TRANSPORTATION INTERSTATE 85</p> <p>UTILITY PLAN SHEET</p> <p>INTERSTATE 85 MILE MARKER 80-96 SEGMENT A</p>
	6				
5					
4					
3					
2					
1					
SCALE: 1" = 50'	REV. NO.	BY	DATE	DESCRIPTION OF REVISION	

Z:\Projects\14-60 185 Widening Cherokee Co MM80-96\Utilities\sheets\A_SHEETS_A_06-35 PLAN SHEETS.dgn 12/28/2015

FED. RD. DIV. NO.	STATE	COUNTY	PROJECT ID	ROAD / ROUTE NO.	SHEET NO.
3	SC	SPARTANBURG CHEROKEE	P02714	INTERSTATE 85	UT_A27

MATCHLINE STA. 1170 + 00 SEE SHEET NO. UT_A26

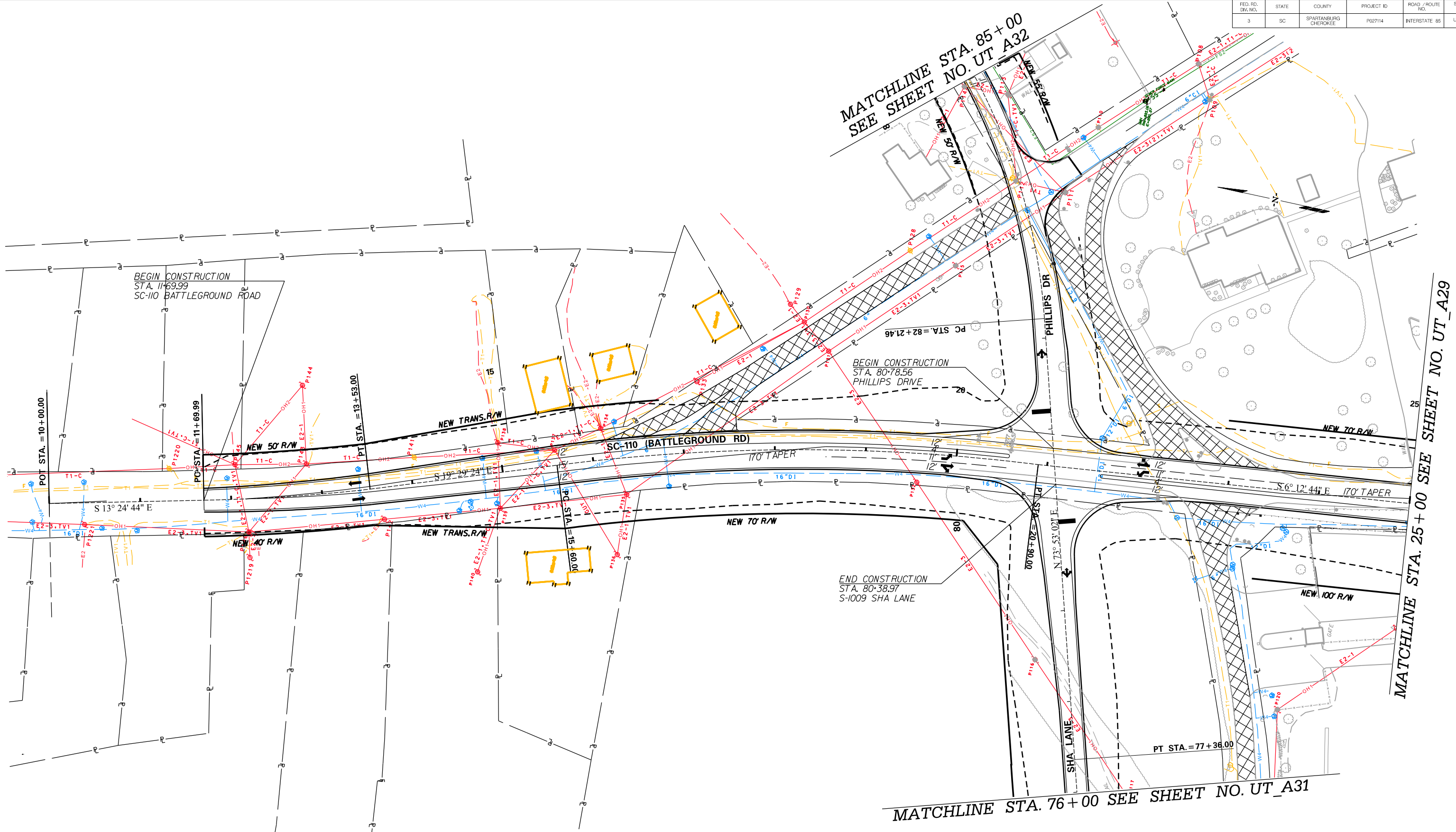
MATCHLINE STA. 1185 + 00 SEE SHEET NO. UT_B6



<p>PRELIMINARY NOT FOR CONSTRUCTION</p>	7				<p>SOUTH CAROLINA DEPARTMENT OF TRANSPORTATION INTERSTATE 85</p>
	6				
	5				
	4				UTILITY PLAN SHEET
	3				<p>INTERSTATE 85 MILE MARKER 80-96 SEGMENT A</p>
	2				
	1				
SCALE: 1" = 50'	REV. NO.	BY	DATE	DESCRIPTION OF REVISION	

Z:\Projects\14-60 185 Widening Cherokee Co MM80-96\Utilities\sheets\A\14-60-35 PLAN SHEETS.dgn 12/28/2015

FED. RD. DIV. NO.	STATE	COUNTY	PROJECT ID	ROAD / ROUTE NO.	SHEET NO.
3	SC	SPARTANBURG CHEROKEE	P02714	INTERSTATE 85	UT_A28



MATCHLINE STA. 85+00
SEE SHEET NO. UT_A32

MATCHLINE STA. 25+00 SEE SHEET NO. UT_A29

MATCHLINE STA. 76+00 SEE SHEET NO. UT_A31

PRELIMINARY
NOT FOR CONSTRUCTION

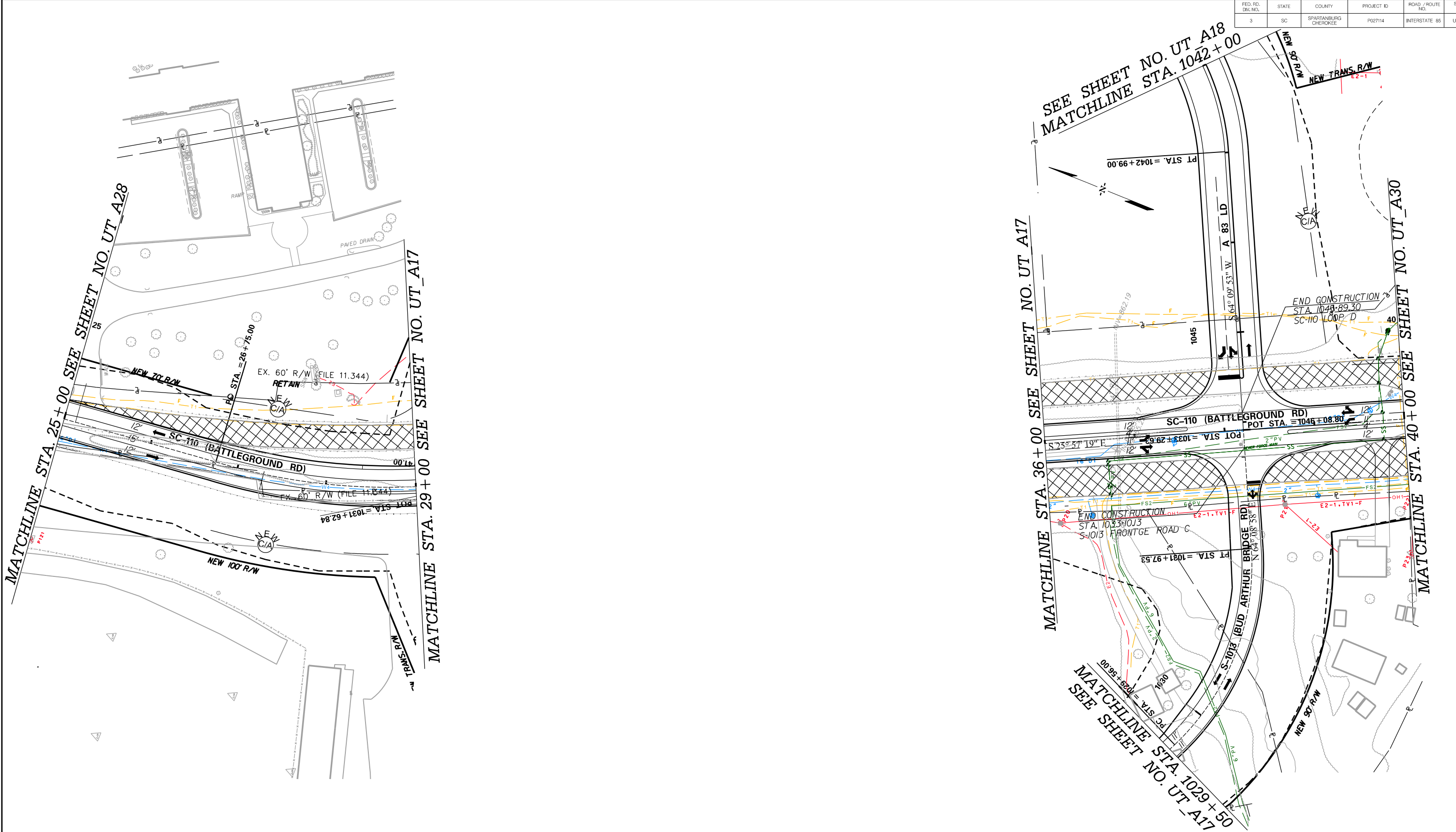
SCALE: 1" = 50'

7				
6				
5				
4				
3				
2				
1				
REV. NO.	BY	DATE	DESCRIPTION OF REVISION	

SOUTH CAROLINA DEPARTMENT OF TRANSPORTATION INTERSTATE 85
UTILITY PLAN SHEET
INTERSTATE 85 MILE MARKER 80-96 SEGMENT A

Z:\Projects\14-60 185 Widening Cherokee Co MM80-96\Utilities\Sheets_A_06-35 PLAN SHEETS.dgn
12/28/2015

FED. RD. DIV. NO.	STATE	COUNTY	PROJECT ID	ROAD / ROUTE NO.	SHEET NO.
3	SC	SPARTANBURG CHEROKEE	P02714	INTERSTATE 85	UT_A29

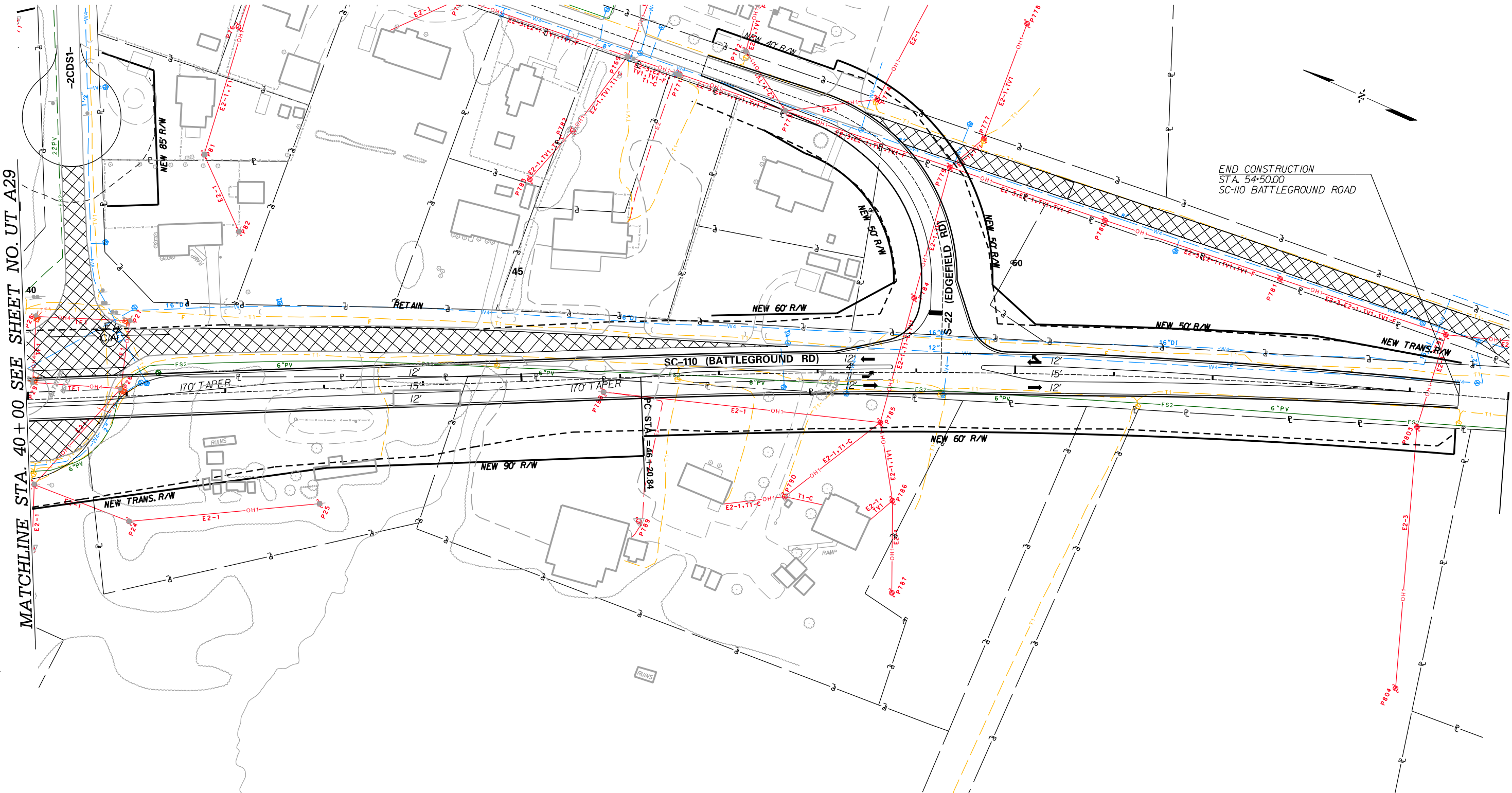


Z:\Projects\14-60 185 Widening Cherokee Co MM80-96\Utilities\sheets\A_06-35 PLAN SHEETS.dgn
12/28/2015

<p>PRELIMINARY NOT FOR CONSTRUCTION</p>	7				<p>SOUTH CAROLINA DEPARTMENT OF TRANSPORTATION INTERSTATE 85</p> <p>UTILITY PLAN SHEET</p> <p>INTERSTATE 85 MILE MARKER 80-96 SEGMENT A</p>
	6				
	5				
	4				
	3				
	2				
	1				
	REV. NO.	BY	DATE	DESCRIPTION OF REVISION	

SCALE: 1" = 50'

MATCHLINE STA. 40+00 SEE SHEET NO. UT A29



PRELIMINARY
NOT FOR CONSTRUCTION

SCALE: 1" = 50'

7				
6				
5				
4				
3				
2				
1				
REV. NO.	BY	DATE	DESCRIPTION OF REVISION	

SOUTH CAROLINA DEPARTMENT OF TRANSPORTATION
INTERSTATE 85

UTILITY PLAN SHEET

INTERSTATE 85 MILE MARKER 80-96
SEGMENT A

FED. RD. DIV. NO.	STATE	COUNTY	PROJECT ID	ROAD /ROUTE NO.	SHEET NO.
3	SC	SPARTANBURG CHEROKEE	P02714	INTERSTATE 85	UT_A31



BEGIN CONSTRUCTION
STA. 65+00.00
S-1009 SHA LANE

65

70

75

NEW 70' R/W

NEW 70' R/W

SHA LANE N 68° 29' 53" E

SHA LANE

PT STA = 63+66.00

PT STA = 71+25.00

MATCHLINE STA. 77+00 SEE SHEET NO. UT_A28

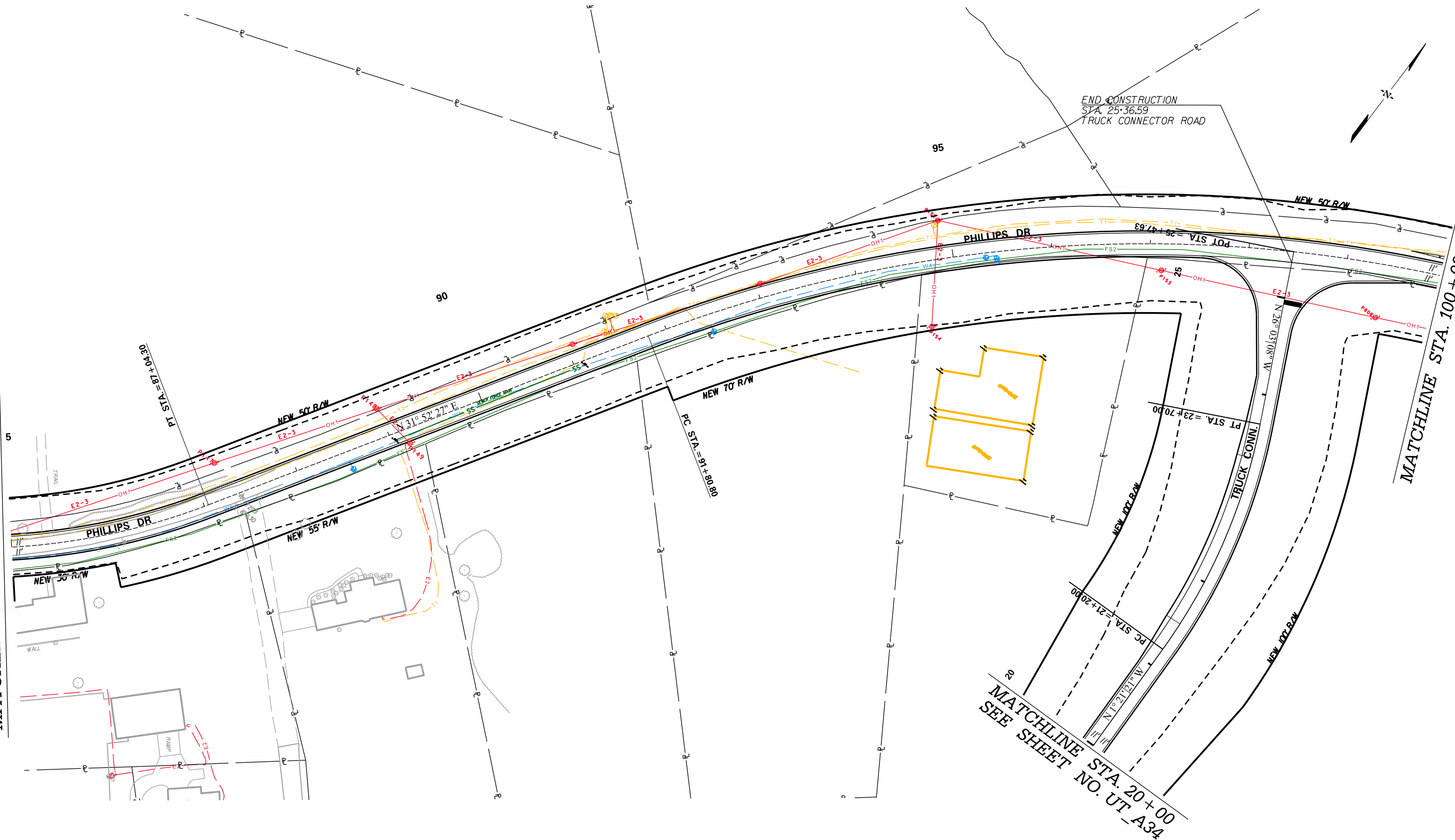
<p>PRELIMINARY NOT FOR CONSTRUCTION</p>	7				<p>SOUTH CAROLINA DEPARTMENT OF TRANSPORTATION INTERSTATE 85</p> <p>UTILITY PLAN SHEET</p> <p>INTERSTATE 85 MILE MARKER 80-96 SEGMENT A</p>
	6				
	5				
	4				
	3				
	2				
	1				
	REV. NO.	BY	DATE	DESCRIPTION OF REVISION	

SCALE: 1" = 50'

Z:\Projects\14-60 185 Widening Cherokee Co MM80-96\Utilities\sheets\A_SHEETS_A_06-35 PLAN SHEETS.dgn
12/28/2015

FED. RD. DIV. NO.	STATE	COUNTY	PROJECT ID	ROAD / ROUTE NO.	SHEET NO.
3	SC	SPARTANBURG CHEROKEE	P02714	INTERSTATE 85	UT_A32

MATCHLINE STA. 85 + 00 SEE SHEET NO. UT_A28



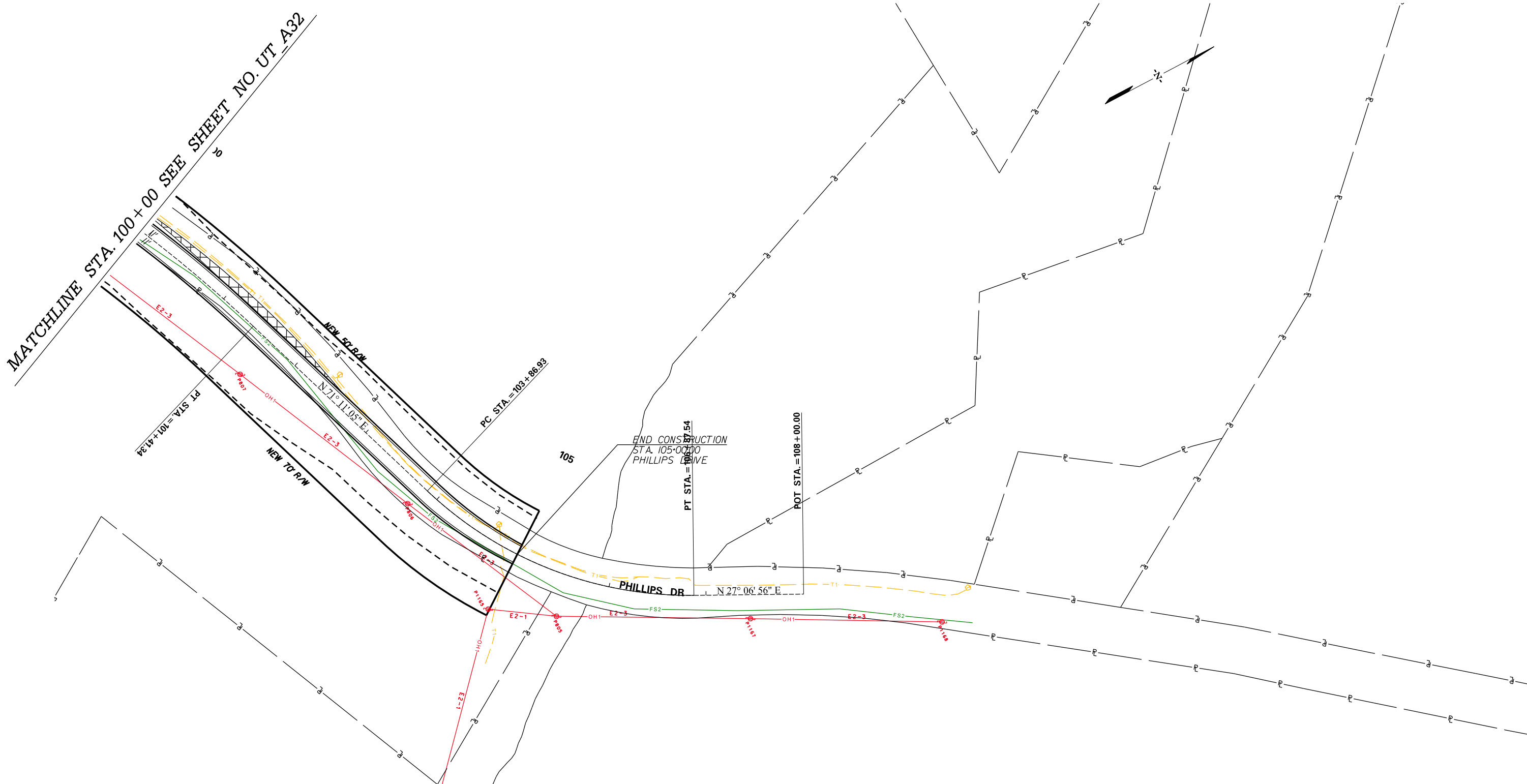
MATCHLINE STA. 100 + 00 SEE SHEET NO. UT_A33

<p>PRELIMINARY NOT FOR CONSTRUCTION</p>	7				SOUTH CAROLINA DEPARTMENT OF TRANSPORTATION INTERSTATE 85
	6				
	5				UTILITY PLAN SHEET
	4				INTERSTATE 85 MILE MARKER 80-96 SEGMENT A
	3				
	2				
	1				
SCALE: 1" = 50'	REV. NO.	BY	DATE	DESCRIPTION OF REVISION	

Z:\Projects\14-60 185 Widening Cherokee Co MM80-96\Utilities\sheets\A\SHEETS_A_06-35 PLAN SHEETS.dgn
12/28/2015

FED. RD. DIV. NO.	STATE	COUNTY	PROJECT ID	ROAD / ROUTE NO.	SHEET NO.
3	SC	SPARTANBURG CHEROKEE	P02714	INTERSTATE 85	UT_A33

MATCHLINE STA. 100+00 SEE SHEET NO. UT_A32



END CONSTRUCTION
STA. 105+00.00
PHILLIPS DRIVE

PRELIMINARY
NOT FOR CONSTRUCTION

SCALE: 1" = 50'

7				
6				
5				
4				
3				
2				
1				
REV. NO.	BY	DATE	DESCRIPTION OF REVISION	

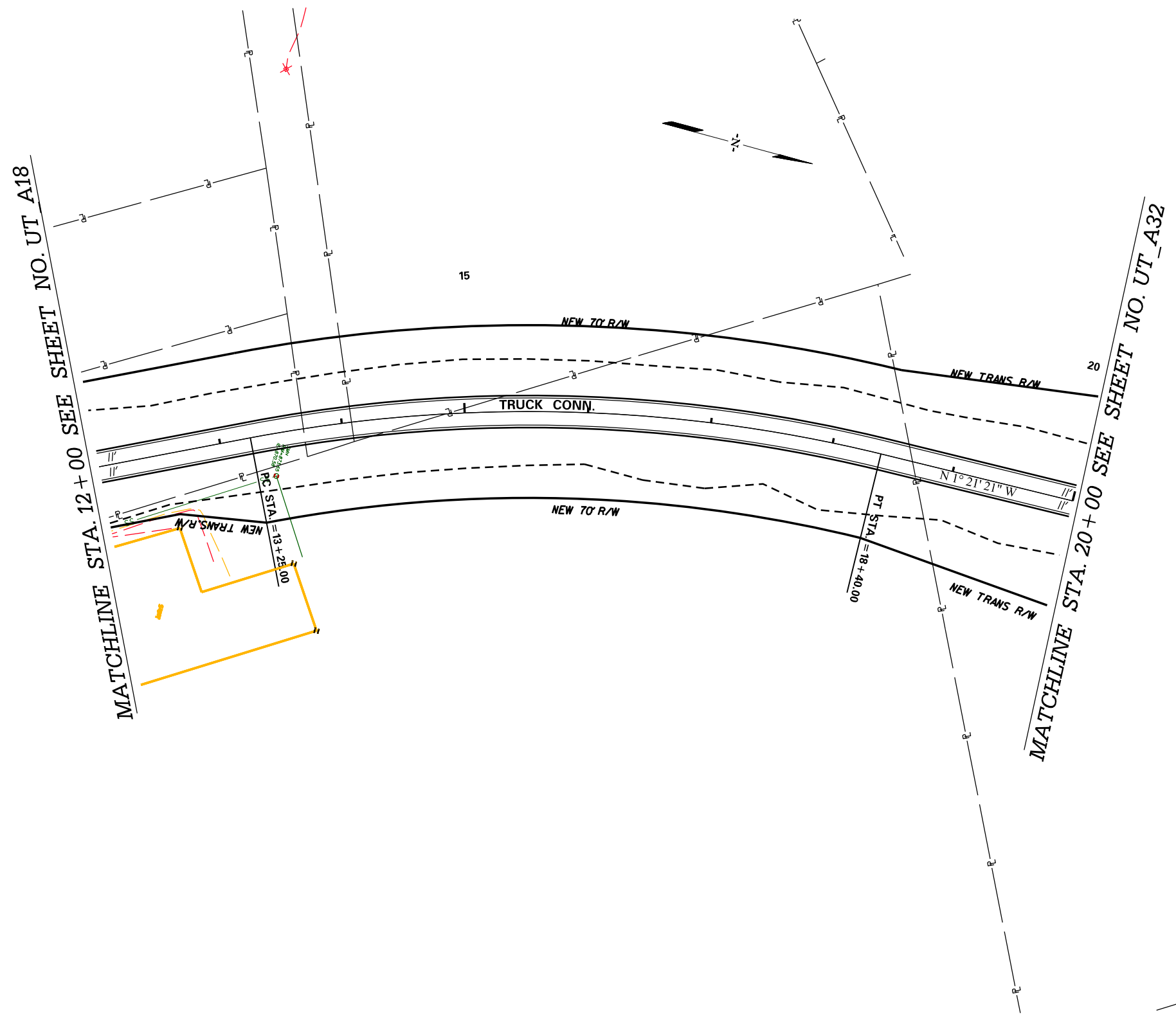
SOUTH CAROLINA DEPARTMENT OF TRANSPORTATION
INTERSTATE 85

UTILITY PLAN SHEET

INTERSTATE 85 MILE MARKER 80-96
SEGMENT A

Z:\Projects\14-60 185 Widening Cherokee Co MM80-96\Utilities\sheets\A\SHEETS_A_06-35 PLAN SHEETS.dgn
12/28/2015

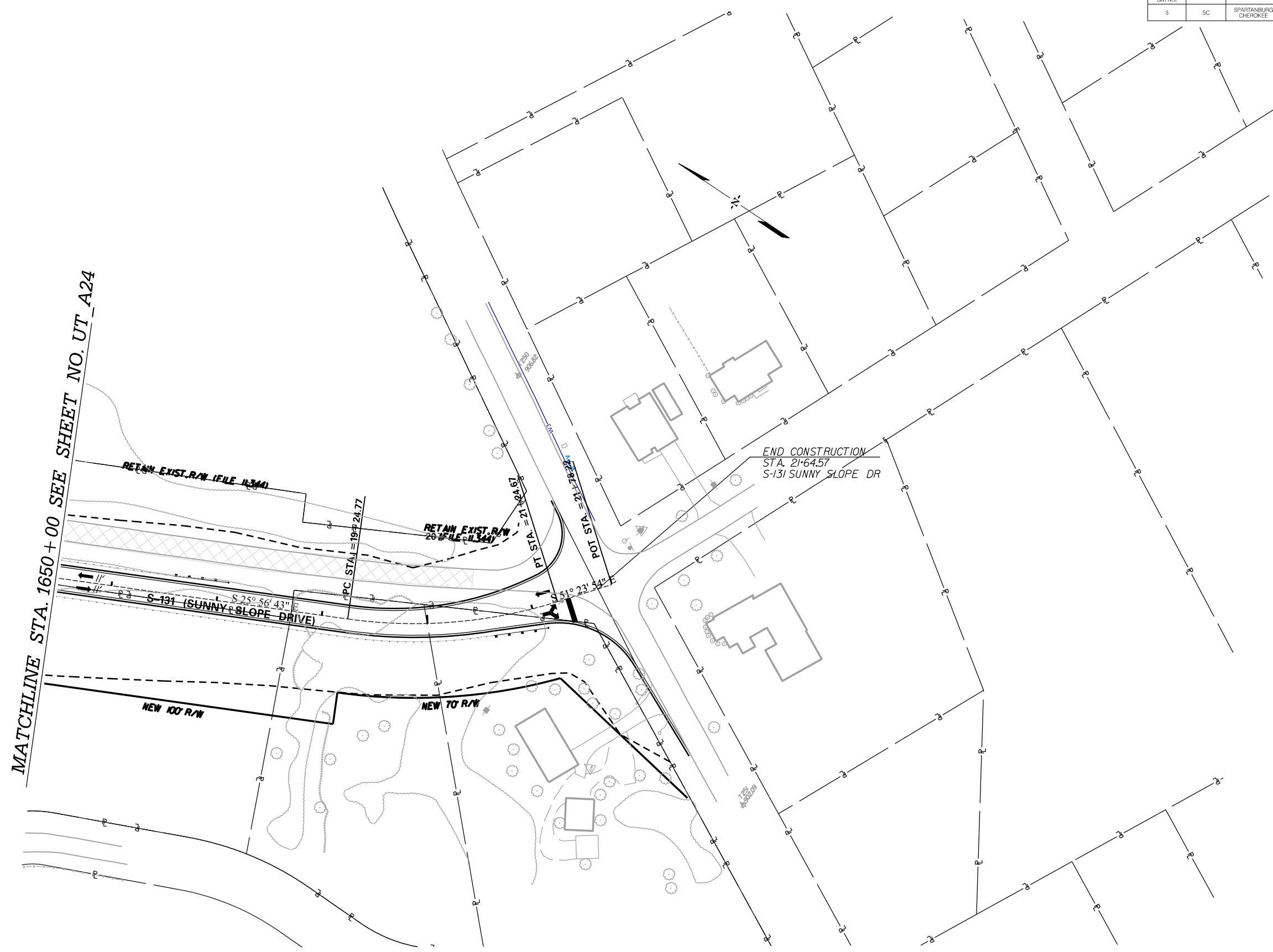
FED. RD. DIV. NO.	STATE	COUNTY	PROJECT ID	ROAD / ROUTE NO.	SHEET NO.
3	SC	SPARTANBURG CHEROKEE	P02714	INTERSTATE 85	UT_A34



<p>PRELIMINARY NOT FOR CONSTRUCTION</p> <p>SCALE: 1" = 50'</p>	7				SOUTH CAROLINA DEPARTMENT OF TRANSPORTATION INTERSTATE 85
	6				
	5				UTILITY PLAN SHEET
	4				INTERSTATE 85 MILE MARKER 80-96 SEGMENT A
	3				
	2				
	1				
REV. NO.	BY	DATE	DESCRIPTION OF REVISION		

Z:\Projects\14-60 185 Widening Cherokee Co MM80-96\Utilities\sheets\A\SHEETS_A_06-35 PLAN SHEETS.dgn
12/28/2015

FED. RD. DIV. NO.	STATE	COUNTY	PROJECT ID	ROAD /ROUTE NO.	SHEET NO.
3	SC	SPARTANBURG CHEROKEE	P02714	INTERSTATE 85	UT_A35



PRELIMINARY NOT FOR CONSTRUCTION	7				SOUTH CAROLINA DEPARTMENT OF TRANSPORTATION INTERSTATE 85 UTILITY PLAN SHEET INTERSTATE 85 MILE MARKER 80-96 SEGMENT A
	6				
5					
4					
3					
2					
1					
	REV. NO.	BY	DATE	DESCRIPTION OF REVISION	

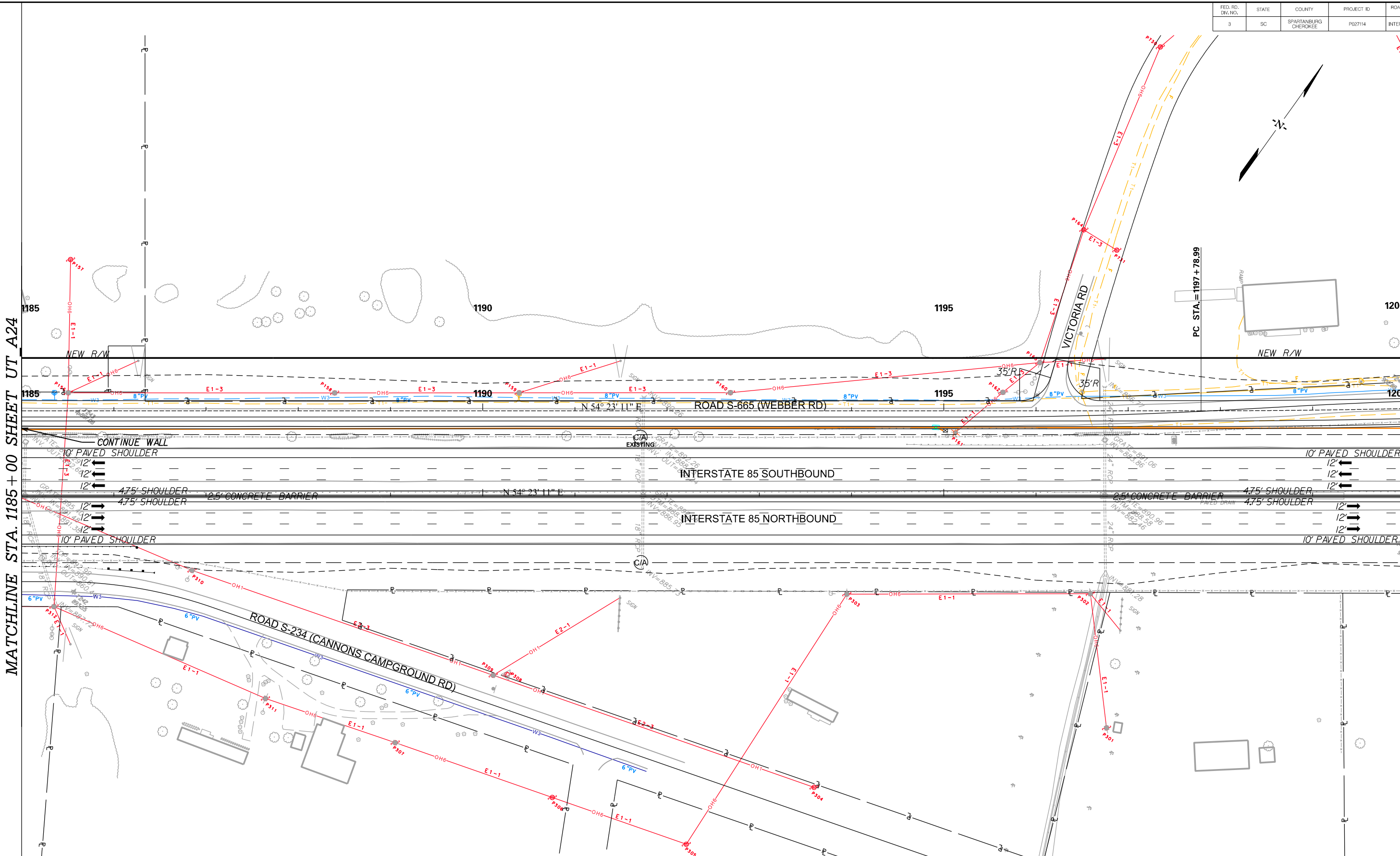
SCALE: 1" = 50'

Z:\Projects\14-60 185 Widening Cherokee Co MM80-96\Utilities\sheets\A\SHEETS_A_06-35 PLAN SHEETS.dgn
12/28/2015

FED. RD. DRW. NO.	STATE	COUNTY	PROJECT ID	ROAD / ROUTE NO.	SHEET NO.
3	SC	SPARTANBURG CHEROKEE	P027114	INTERSTATE 85	UT_B6

MATCHLINE STA. 1185 + 00 SHEET UT A24

MATCHLINE STA. 1200 + 00 SEE SHEET NO. UT B7



PRELIMINARY
NOT FOR CONSTRUCTION

SCALE: 1" = 50'

7			
6			
5			
4			
3			
2			
1			
REV. NO.	BY	DATE	DESCRIPTION OF REVISION

SOUTH CAROLINA DEPARTMENT OF TRANSPORTATION
INTERSTATE 85

UTILITY PLAN SHEET

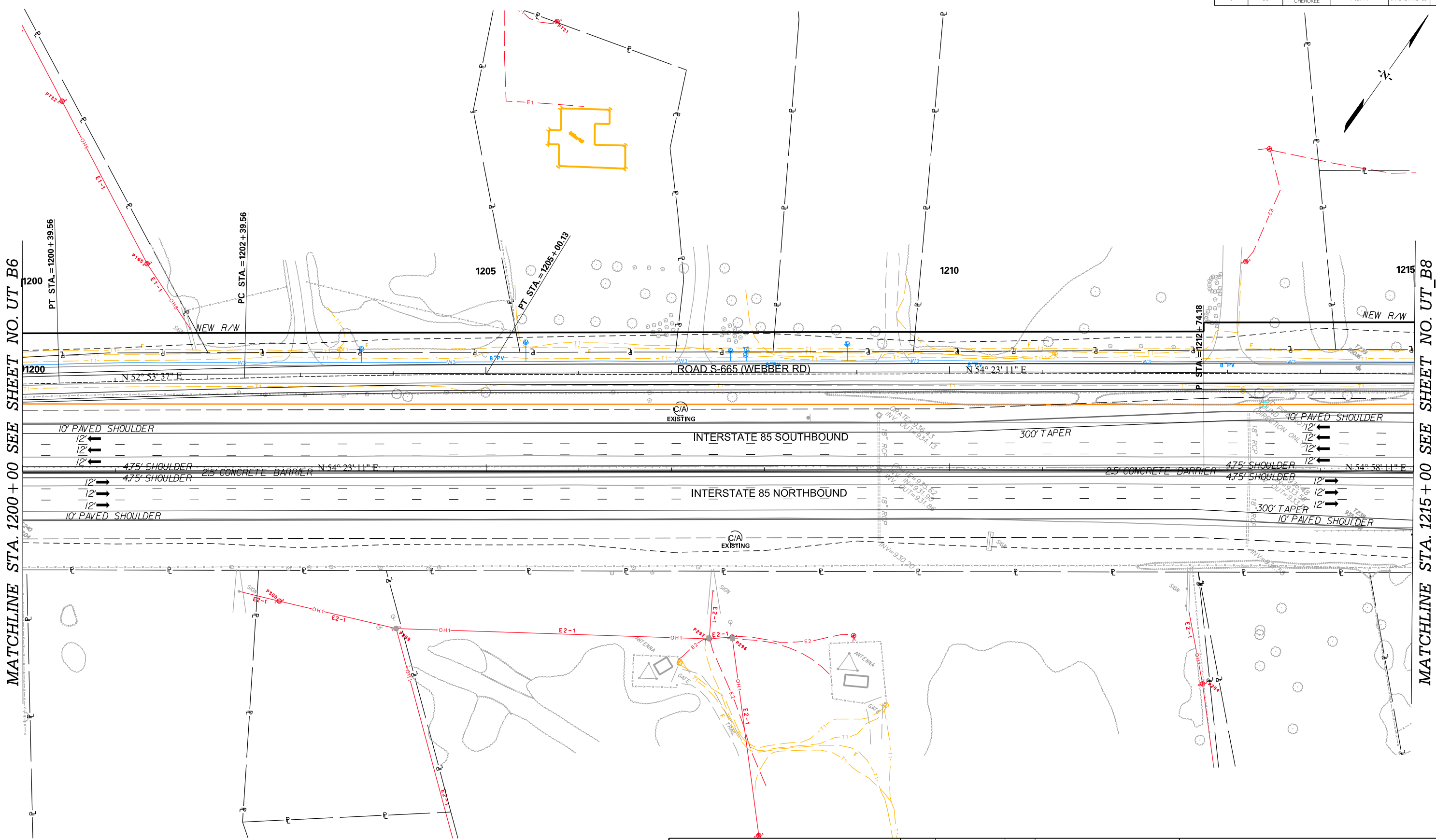
INTERSTATE 85 MILE MARKER 90-97
SEGMENT B

Z:\Projects\14-60 185 Widening Cherokee Co MM80-96\Utilities\sheets\SHT_UT_B06.dgn
12/28/2015

FED. RD. DRW. NO.	STATE	COUNTY	PROJECT ID	ROAD / ROUTE NO.	SHEET NO.
3	SC	SPARTANBURG CHEROKEE	P027114	INTERSTATE 85	UT_B7

MATCHLINE STA. 1200 + 00 SEE SHEET NO. UT_B6

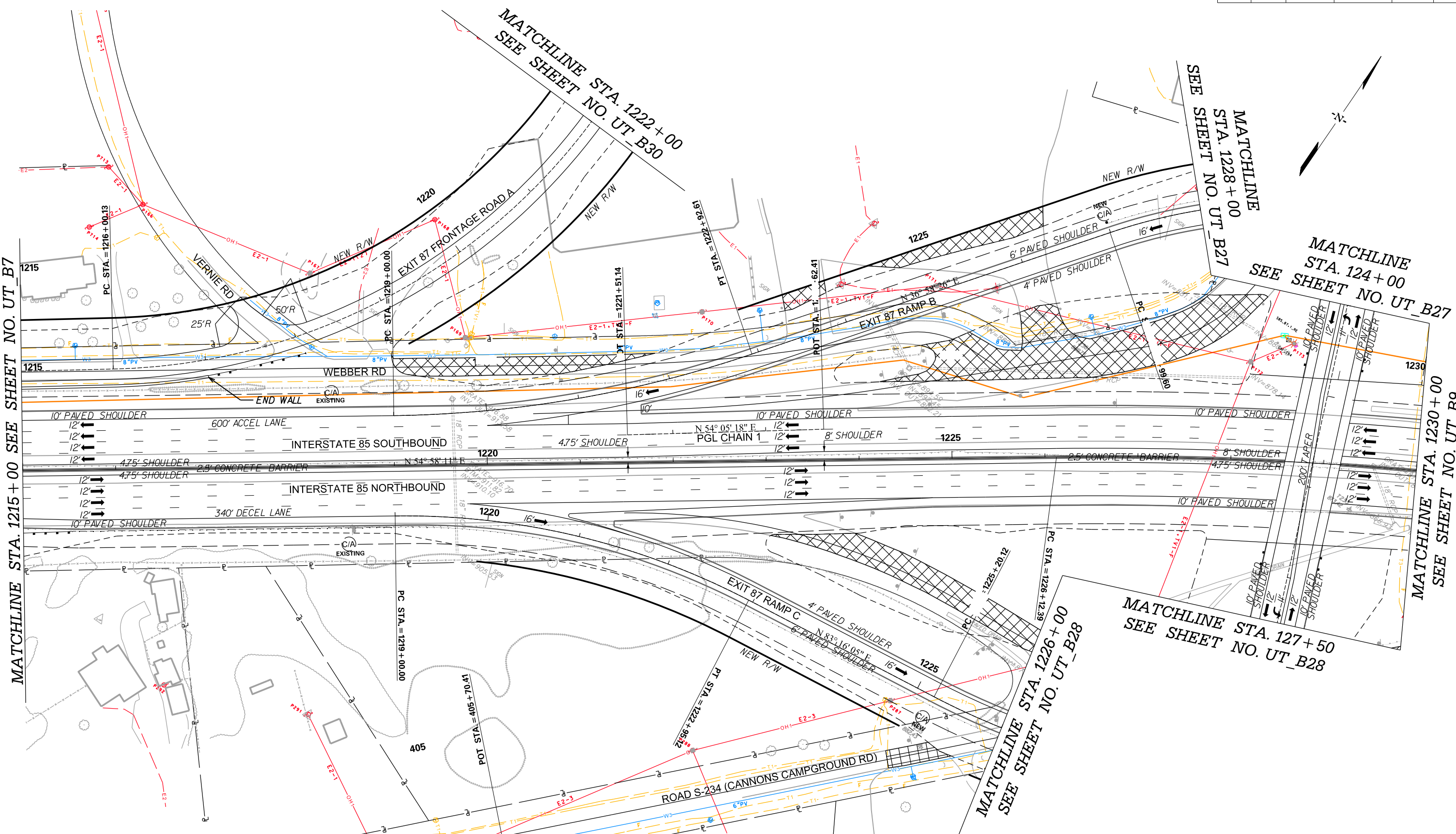
MATCHLINE STA. 1215 + 00 SEE SHEET NO. UT_B8



<p>PRELIMINARY NOT FOR CONSTRUCTION</p>	7					<p>SOUTH CAROLINA DEPARTMENT OF TRANSPORTATION INTERSTATE 85</p>
	6					
	5					UTILITY PLAN SHEET
	4					<p>INTERSTATE 85 MILE MARKER 90-97 SEGMENT B</p>
	3					
	2					
	1					
	REV. NO.	BY	DATE	DESCRIPTION OF REVISION		

SCALE: 1" = 50'

FED. RD. DRW. NO.	STATE	COUNTY	PROJECT ID	ROAD / ROUTE NO.	SHEET NO.
3	SC	SPARTANBURG CHEROKEE	P027114	INTERSTATE 85	UT_B8



MATCHLINE STA. 1215 + 00 SEE SHEET NO. UT_B7

MATCHLINE STA. 1222 + 00
SEE SHEET NO. UT_B30

MATCHLINE
STA. 1228 + 00
SEE SHEET NO. UT_B27

MATCHLINE
STA. 124 + 00
SEE SHEET NO. UT_B27

MATCHLINE STA. 1230 + 00
SEE SHEET NO. UT_B9

MATCHLINE STA. 127 + 50
SEE SHEET NO. UT_B28

MATCHLINE STA. 1226 + 00
SEE SHEET NO. UT_B28

PRELIMINARY
NOT FOR CONSTRUCTION

SCALE: 1" = 50'

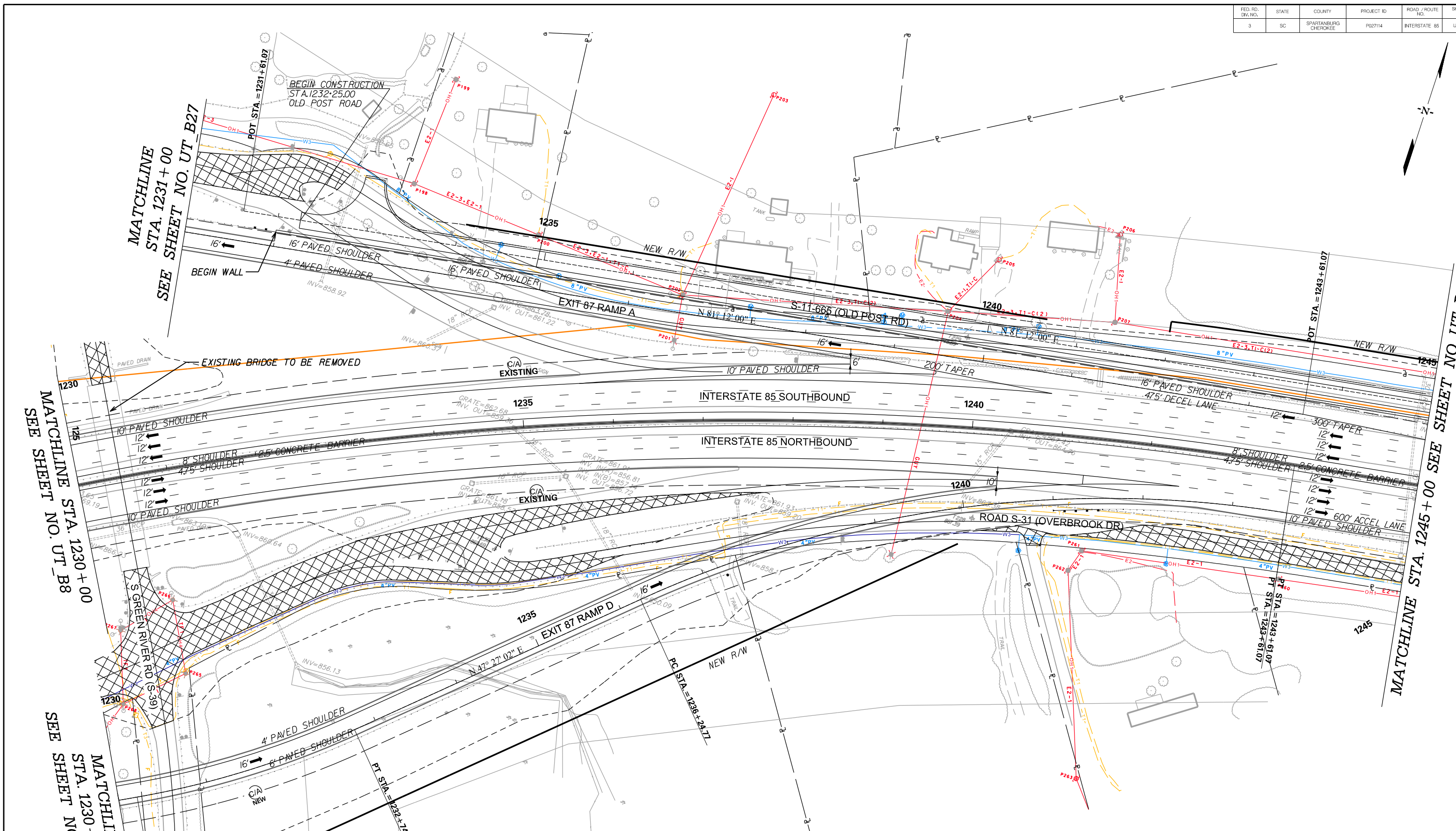
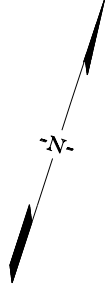
7				
6				
5				
4				
3				
2				
1				
REV. NO.	BY	DATE	DESCRIPTION OF REVISION	

SOUTH CAROLINA DEPARTMENT OF TRANSPORTATION
INTERSTATE 85

UTILITY PLAN SHEET

INTERSTATE 85 MILE MARKER 90-97
SEGMENT B

FED. RD. DRW. NO.	STATE	COUNTY	PROJECT ID	ROAD / ROUTE NO.	SHEET NO.
3	SC	SPARTANBURG CHEROKEE	P027114	INTERSTATE 85	UT_B9



MATCHLINE
STA. 1231+00
SEE SHEET NO. UT_B27

MATCHLINE STA. 1230+00
SEE SHEET NO. UT_B8

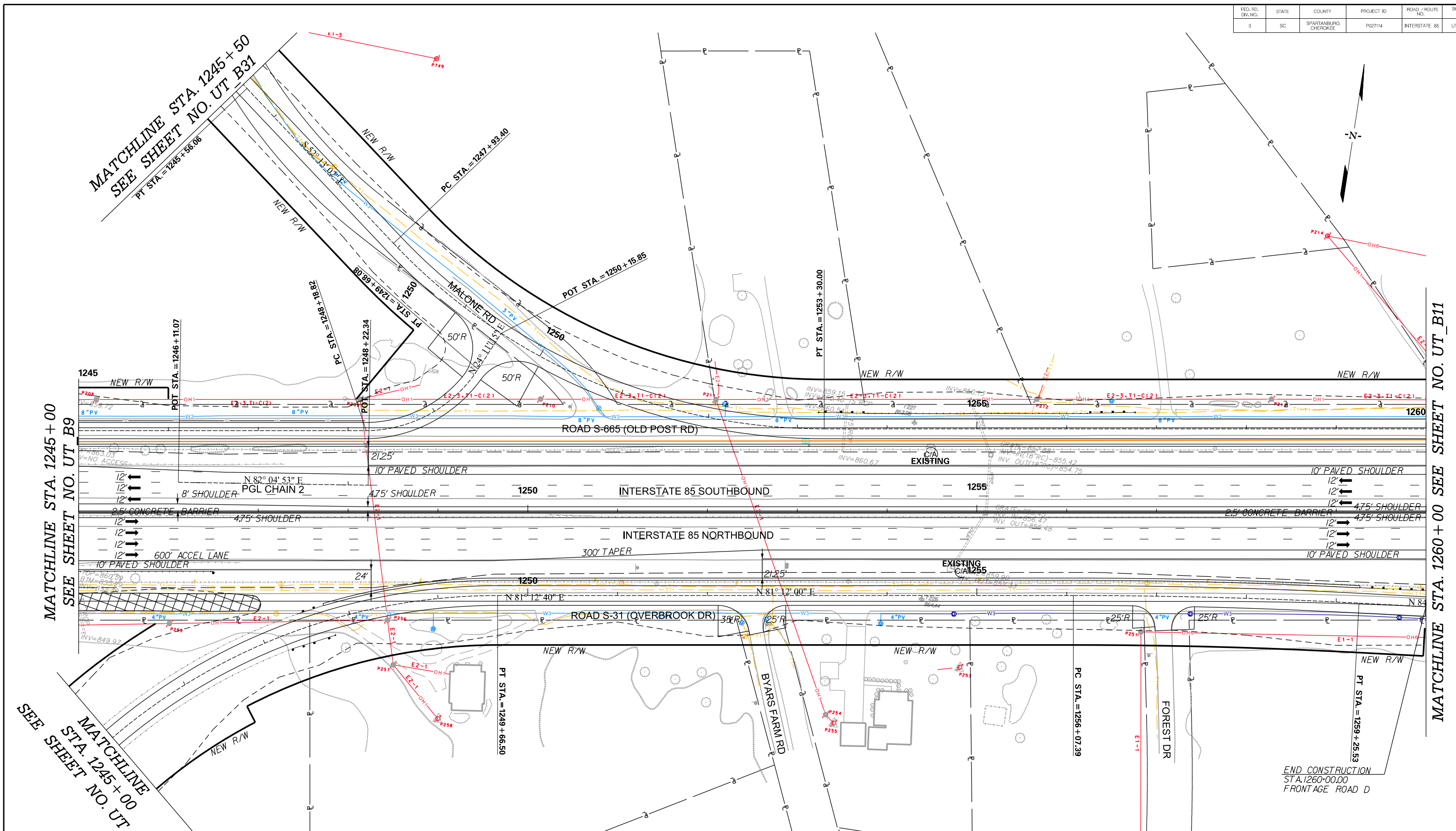
MATCHLINE
STA. 1230+00
SEE SHEET NO. UT_B28

MATCHLINE STA. 1245+00
SEE SHEET NO. UT_B10

<p>PRELIMINARY NOT FOR CONSTRUCTION</p>		7				SOUTH CAROLINA DEPARTMENT OF TRANSPORTATION INTERSTATE 85	
		6				UTILITY PLAN SHEET	
<p>SCALE: 1" = 50'</p>		5				INTERSTATE 85 MILE MARKER 90-97 SEGMENT B	
		4					
		3					
		2					
		1					
REV. NO.	BY	DATE	DESCRIPTION OF REVISION				

Z:\Projects\14-60 185 Widening Cherokee Co MM80-96\Utilities\sheets\SHUT_UT_B09.dgn
12/28/2015

FED. RD. DRW. NO.	STATE	COUNTY	PROJECT ID	ROAD / ROUTE NO.	SHEET NO.
3	SC	SPARTANBURG CHEROKEE	P027114	INTERSTATE 85	UT_B10



MATCHLINE STA. 1245 + 00
SEE SHEET NO. UT B9

MATCHLINE STA. 1260 + 00 SEE SHEET NO. UT B11

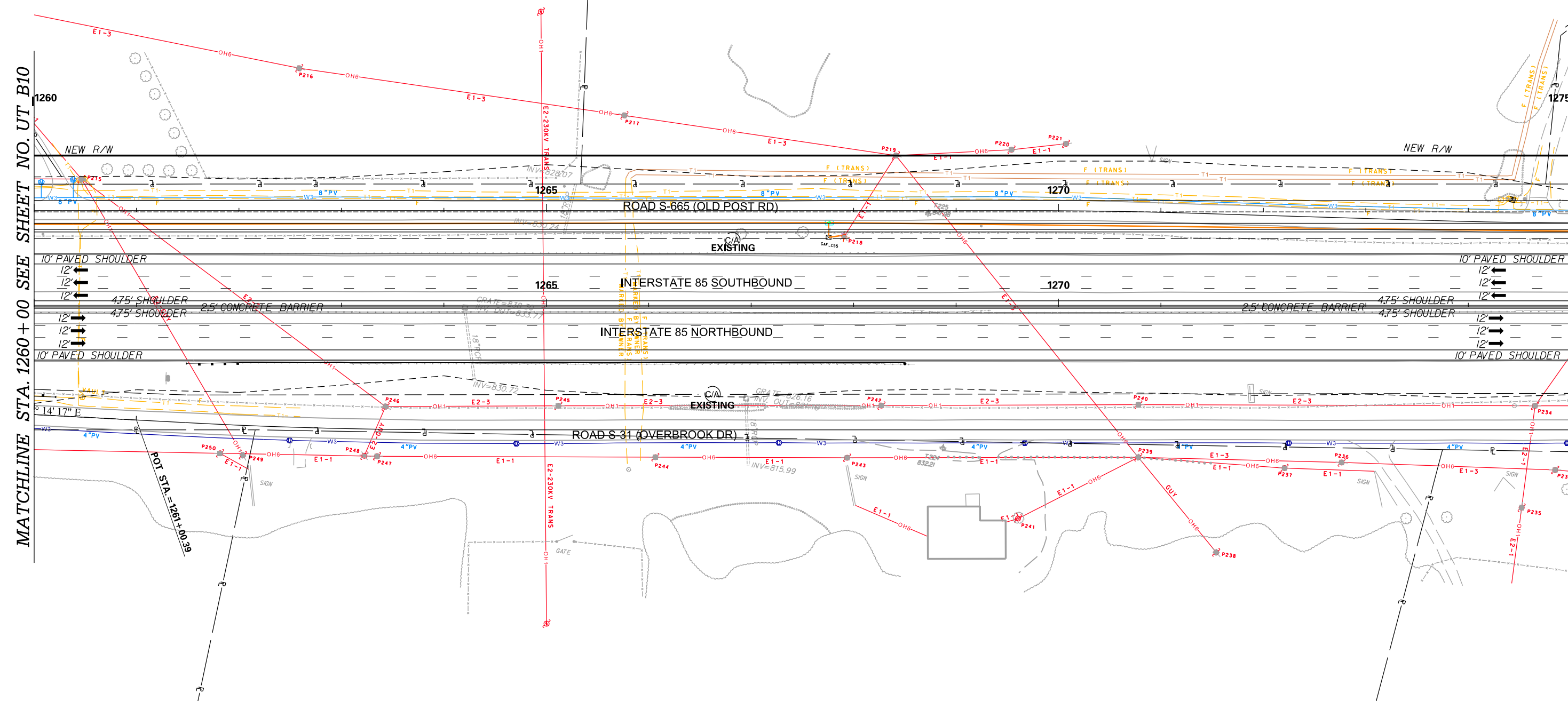
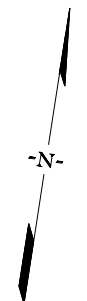
MATCHLINE STA. 1245 + 00
SEE SHEET NO. UT B33

END CONSTRUCTION
STA. 1260+00.00
FRONTAGE ROAD D

<p>PRELIMINARY NOT FOR CONSTRUCTION</p>		SOUTH CAROLINA DEPARTMENT OF TRANSPORTATION INTERSTATE 85	
		UTILITY PLAN SHEET	
		INTERSTATE 85 MILE MARKER 90-97 SEGMENT B	
7			
6			
5			
4			
3			
2			
1			
REV. NO.	BY	DATE	DESCRIPTION OF REVISION

SCALE: 1" = 50'

FED. RD. DRW. NO.	STATE	COUNTY	PROJECT ID	ROAD / ROUTE NO.	SHEET NO.
3	SC	SPARTANBURG CHEROKEE	P027114	INTERSTATE 85	UT_B11



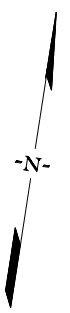
MATCHLINE STA. 1260 + 00 SEE SHEET NO. UT_B10

MATCHLINE STA. 1275 + 00 SEE SHEET NO. UT_B12

Z:\Projects\14-60 185 Widening Cherokee Co MM80-96\Utilities\sheets\SHT_UT_B11.dgn
12/28/2015

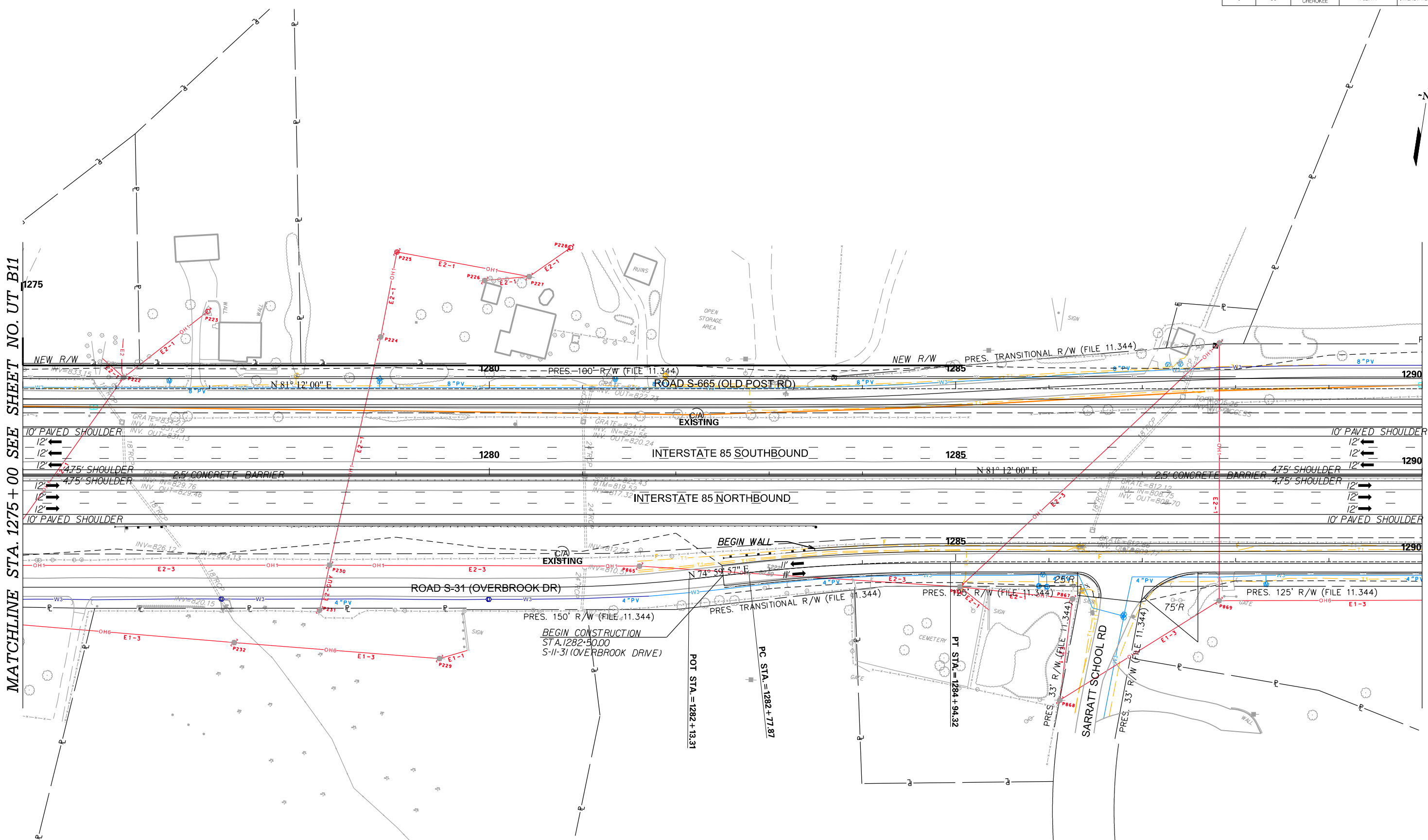
<p>PRELIMINARY NOT FOR CONSTRUCTION</p> <p>SCALE: 1" = 50'</p>	7				<p>SOUTH CAROLINA DEPARTMENT OF TRANSPORTATION INTERSTATE 85</p> <p>UTILITY PLAN SHEET</p> <p>INTERSTATE 85 MILE MARKER 90-97 SEGMENT B</p>
	6				
	5				
	4				
	3				
	2				
	1				
REV. NO.	BY	DATE	DESCRIPTION OF REVISION		

FED. RD. DR. NO.	STATE	COUNTY	PROJECT ID	ROAD / ROUTE NO.	SHEET NO.
3	SC	SPARTANBURG CHEROKEE	P027114	INTERSTATE 85	UT_B12



MATCHLINE STA. 1275 + 00 SEE SHEET NO. UT_B11

MATCHLINE STA. 1290 + 00 SEE SHEET NO. UT_B13



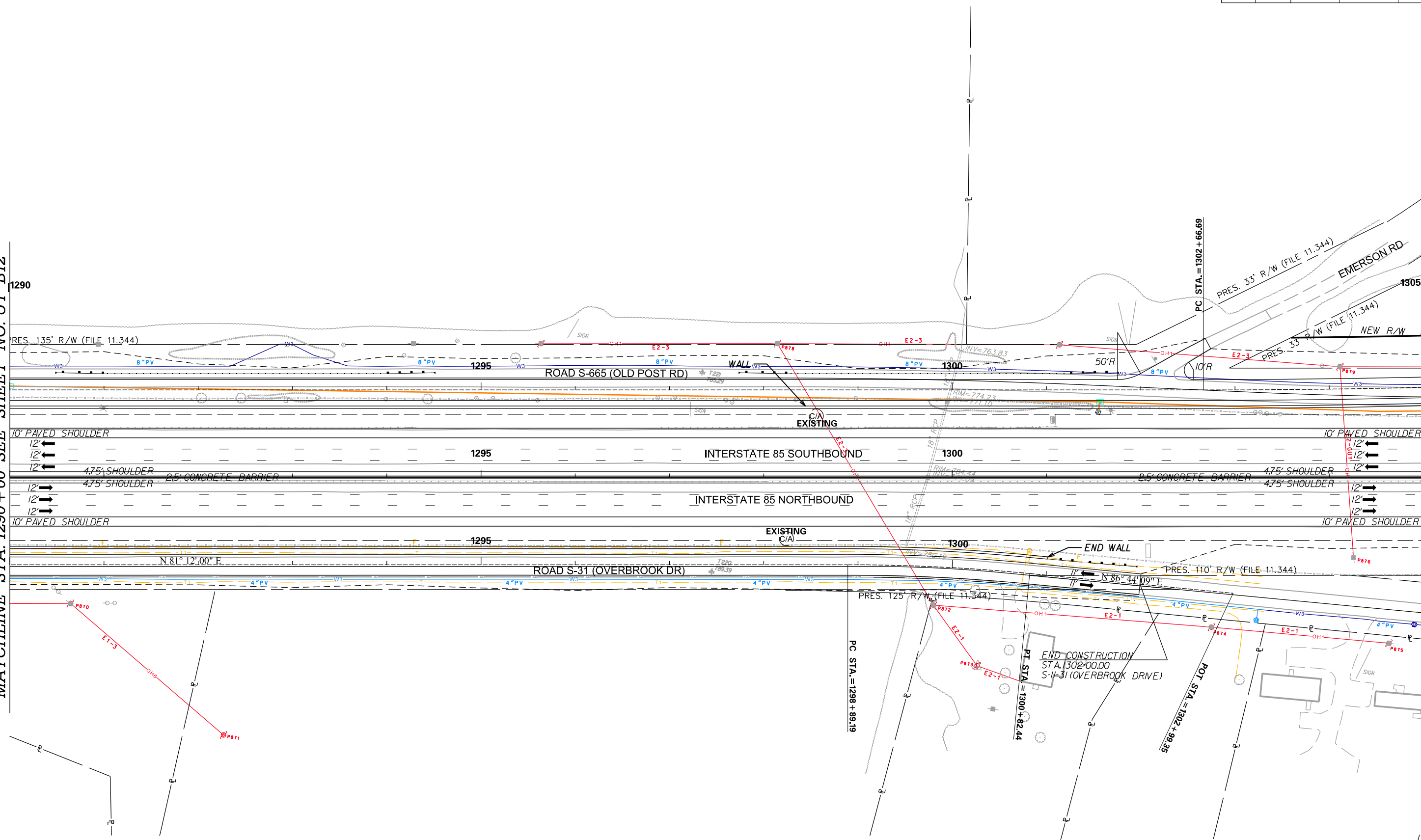
Z:\Projects\14-60 185 Widening Cherokee Co MM80-96\Utilities\sheets\SHT_UT_B12.dgn
12/28/2015

<p>PRELIMINARY NOT FOR CONSTRUCTION</p>		7				SOUTH CAROLINA DEPARTMENT OF TRANSPORTATION INTERSTATE 85 UTILITY PLAN SHEET INTERSTATE 85 MILE MARKER 90-97 SEGMENT B
		6				
		5				
		4				
		3				
		2				
		1				
SCALE: 1" = 50'	REV. NO.	BY	DATE	DESCRIPTION OF REVISION		

FED. RD. DR. NO.	STATE	COUNTY	PROJECT ID	ROAD / ROUTE NO.	SHEET NO.
3	SC	SPARTANBURG CHEROKEE	P027114	INTERSTATE 85	UT_B13

MATCHLINE STA 1290 + 00 SEE SHEET NO. UT_B12

MATCHLINE STA 1305 + 00 SEE SHEET NO. UT_B14



PRELIMINARY
NOT FOR CONSTRUCTION

SCALE: 1" = 50'

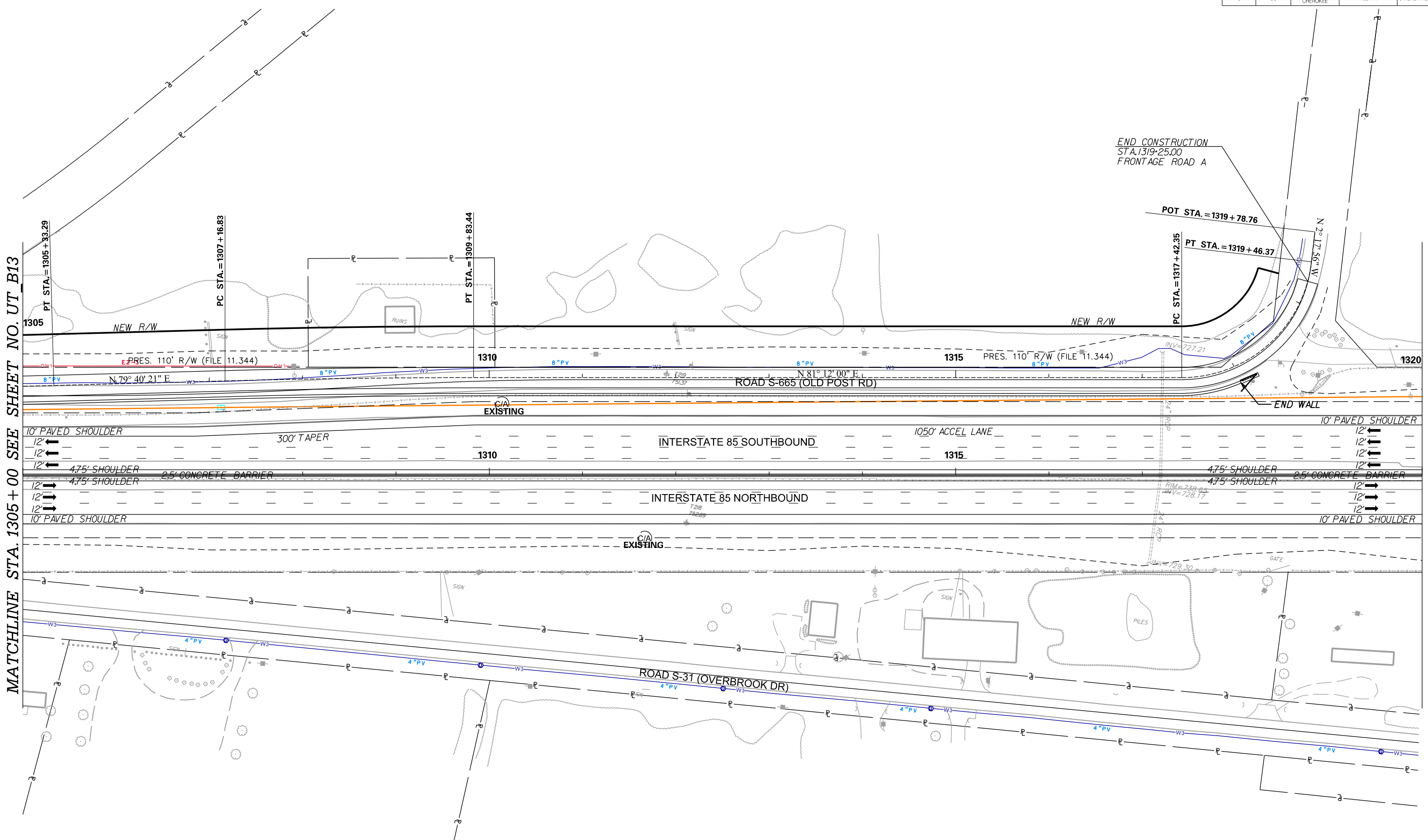
7			
6			
5			
4			
3			
2			
1			
REV. NO.	BY	DATE	DESCRIPTION OF REVISION

SOUTH CAROLINA DEPARTMENT OF TRANSPORTATION
INTERSTATE 85
UTILITY PLAN SHEET
INTERSTATE 85 MILE MARKER 90-97
SEGMENT B

FED. RD. DRW. NO.	STATE	COUNTY	PROJECT ID	ROAD / ROUTE NO.	SHEET NO.
3	SC	SPARTANBURG CHEROKEE	P027114	INTERSTATE 85	UT_B14

MATCHLINE STA. 1305 + 00 SEE SHEET NO. UT_B13

MATCHLINE STA. 1320 + 00 SEE SHEET NO. UT_B15



END CONSTRUCTION
STA. 1319+25.00
FRONTAGE ROAD A

POT STA. = 1319 + 78.76

PT STA. = 1319 + 46.37

PC STA. = 1317 + 42.35

ROAD S-665 (OLD POST RD)

INTERSTATE 85 SOUTHBOUND

INTERSTATE 85 NORTHBOUND

ROAD S-31 (OVERBROOK DR)

PRELIMINARY
NOT FOR CONSTRUCTION

SCALE: 1" = 50'

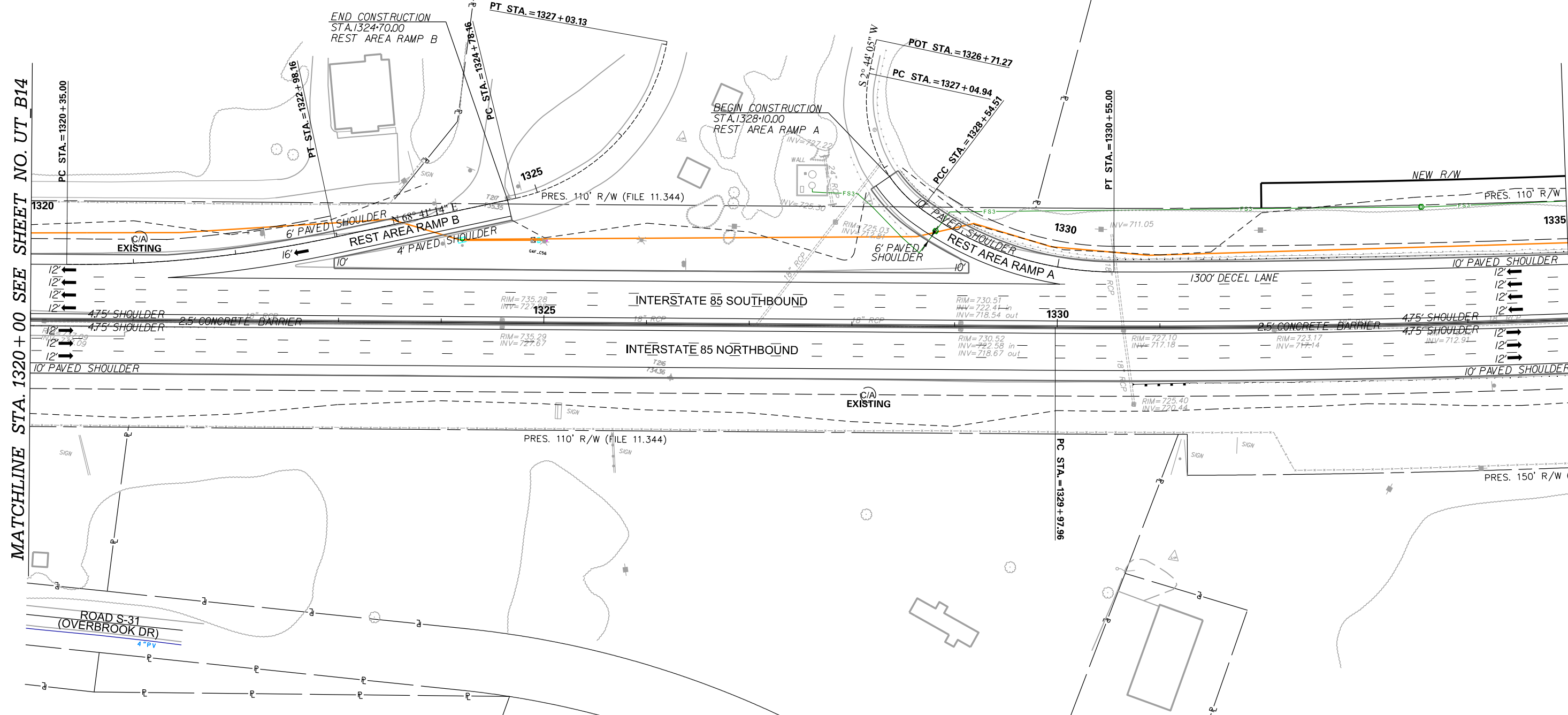
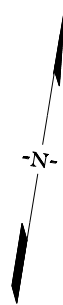
SOUTH CAROLINA DEPARTMENT OF TRANSPORTATION
INTERSTATE 85

UTILITY PLAN SHEET

INTERSTATE 85 MILE MARKER 90-97
SEGMENT B

7				
6				
5				
4				
3				
2				
1				
REV. NO.	BY	DATE	DESCRIPTION OF REVISION	

FED. RD. DRW. NO.	STATE	COUNTY	PROJECT ID	ROAD / ROUTE NO.	SHEET NO.
3	SC	SPARTANBURG CHEROKEE	P027114	INTERSTATE 85	UT_B15



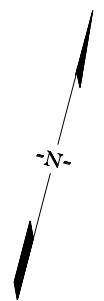
MATCHLINE STA. 1320 + 00 SEE SHEET NO. UT_B14

MATCHLINE STA. 1335 + 00 SEE SHEET NO. UT_B16

Z:\Projects\14-60 185 Widening Cherokee Co MM80-96\Utilities\sheets\SHT_UT_B15.dgn 12/28/2015

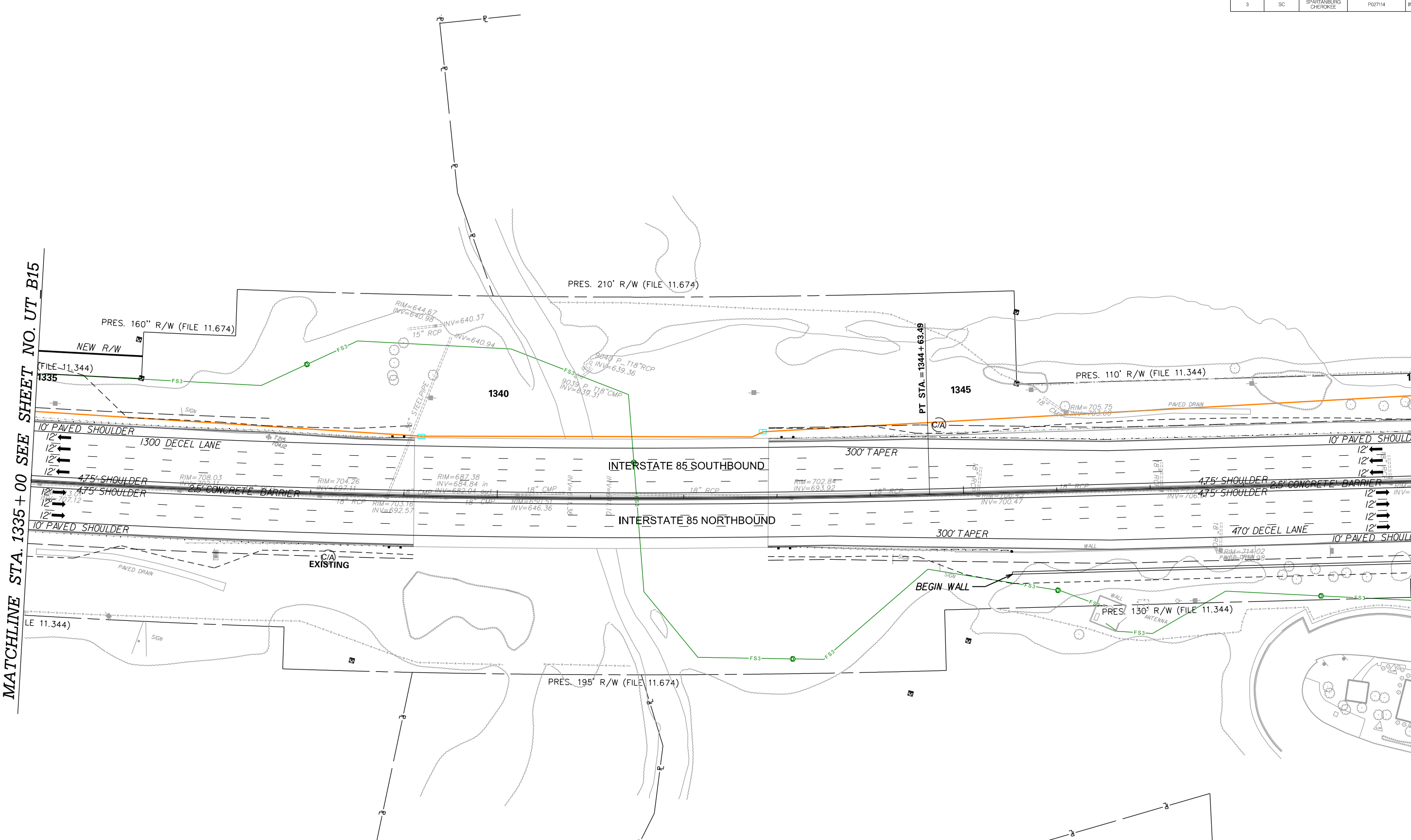
<p>PRELIMINARY NOT FOR CONSTRUCTION</p>		7				SOUTH CAROLINA DEPARTMENT OF TRANSPORTATION INTERSTATE 85	
		6					
<p>SCALE: 1" = 50'</p>		5				UTILITY PLAN SHEET	
		4				INTERSTATE 85 MILE MARKER 90-97 SEGMENT B	
		3					
		2					
		1					
REV. NO.	BY	DATE	DESCRIPTION OF REVISION				

FED. RD. DR. NO.	STATE	COUNTY	PROJECT ID	ROAD / ROUTE NO.	SHEET NO.
3	SC	SPARTANBURG CHEROKEE	P027114	INTERSTATE 85	UT_B16



MATCHLINE STA. 1335 + 00 SEE SHEET NO. UT_B15

MATCHLINE STA. 1350 + 00 SEE SHEET NO. UT_B17



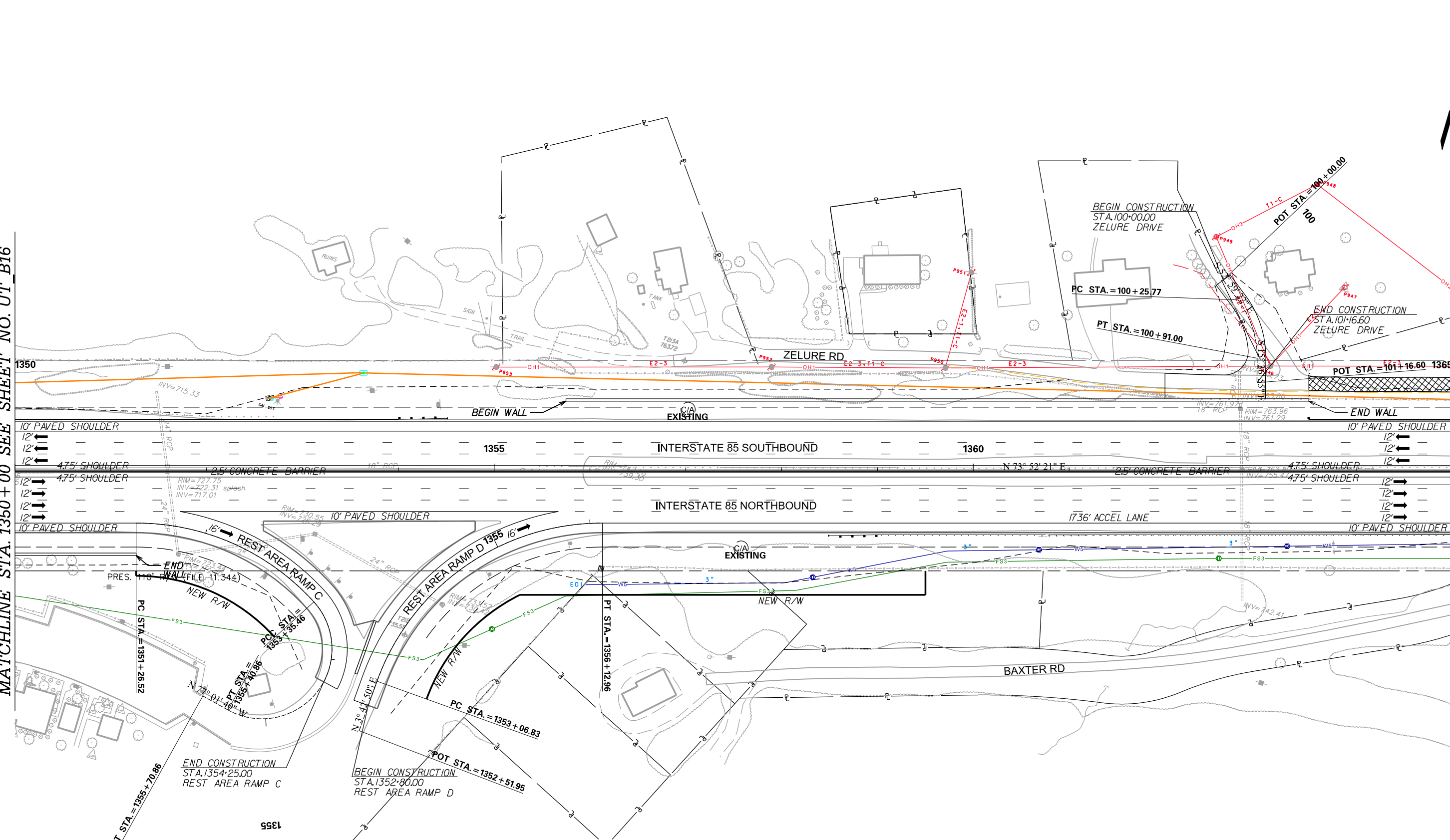
Z:\Projects\14-60 185 Widening Cherokee Co MM80-96\Utilities\sheets\SHT_UT_B16.dgn
12/28/2015

<p>PRELIMINARY NOT FOR CONSTRUCTION</p> <p>SCALE: 1" = 50'</p>	7				SOUTH CAROLINA DEPARTMENT OF TRANSPORTATION INTERSTATE 85 UTILITY PLAN SHEET INTERSTATE 85 MILE MARKER 90-97 SEGMENT B
	6				
	5				
	4				
	3				
	2				
	1				
REV. NO.	BY	DATE	DESCRIPTION OF REVISION		

FED. RD. DIST. NO.	STATE	COUNTY	PROJECT ID	ROAD / ROUTE NO.	SHEET NO.
3	SC	SPARTANBURG CHEROKEE	P027114	INTERSTATE 85	UT_B17

MATCHLINE STA. 1350 + 00 SEE SHEET NO. UT_B16

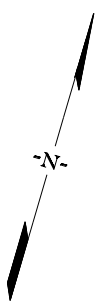
MATCHLINE STA. 1365 + 00 SEE SHEET NO. UT_B18



<p>PRELIMINARY NOT FOR CONSTRUCTION</p>	7				SOUTH CAROLINA DEPARTMENT OF TRANSPORTATION INTERSTATE 85 UTILITY PLAN SHEET INTERSTATE 85 MILE MARKER 90-97 SEGMENT B
	6				
	5				
	4				
	3				
2					
1					
SCALE: 1" = 50'	REV. NO.	BY	DATE	DESCRIPTION OF REVISION	

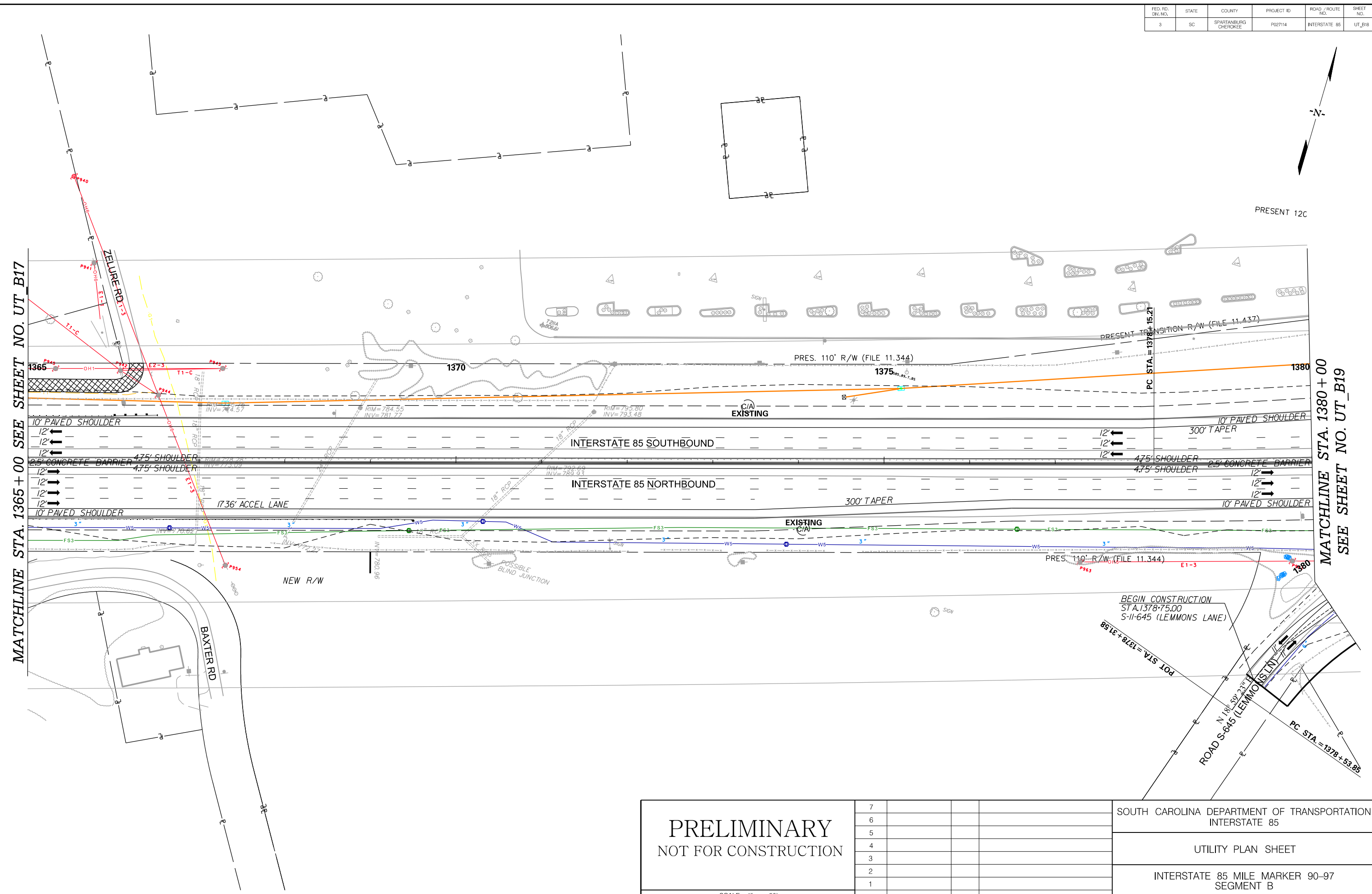
Z:\Projects\14-60 185 Widening Cherokee Co MM80-96\Utilities\sheets\SHT_UT_B17.dgn 12/28/2015

FED. RD. DIST. NO.	STATE	COUNTY	PROJECT ID	ROAD / ROUTE NO.	SHEET NO.
3	SC	SPARTANBURG CHEROKEE	P027114	INTERSTATE 85	UT_B18



MATCHLINE STA. 1365 + 00 SEE SHEET NO. UT_B17

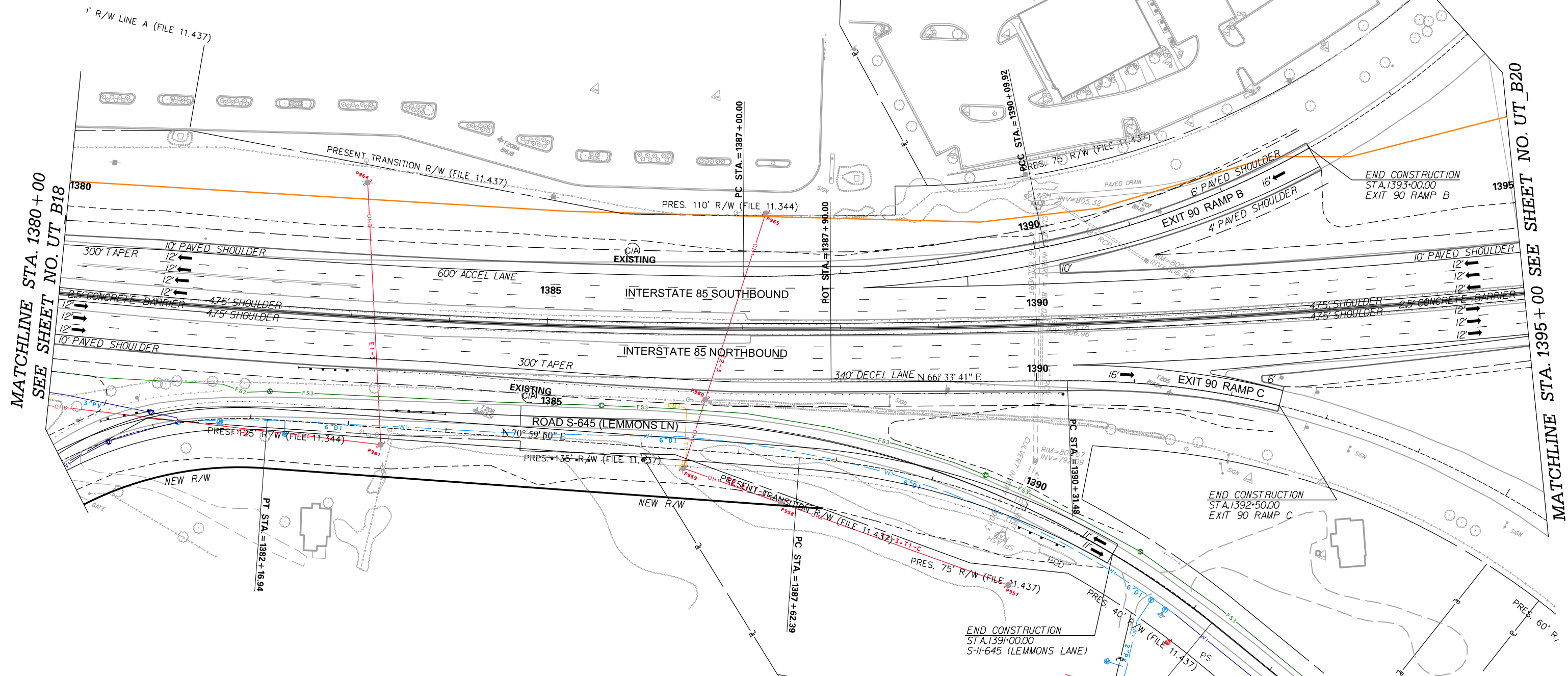
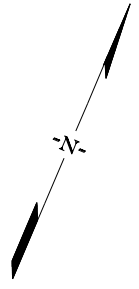
MATCHLINE STA. 1380 + 00 SEE SHEET NO. UT_B19



<p>PRELIMINARY NOT FOR CONSTRUCTION</p>	7					<p>SOUTH CAROLINA DEPARTMENT OF TRANSPORTATION INTERSTATE 85</p> <p>UTILITY PLAN SHEET</p> <p>INTERSTATE 85 MILE MARKER 90-97 SEGMENT B</p>
	6					
	5					
	4					
	3					
	2					
	1					
SCALE: 1" = 50'	REV. NO.	BY	DATE	DESCRIPTION OF REVISION		

Z:\Projects\14-60 185 Widening Cherokee Co MM80-96\Utilities\sheets\SHT_UT_B18.dgn 12/28/2015

FED. RD. DIST. NO.	STATE	COUNTY	PROJECT ID	ROAD / ROUTE NO.	SHEET NO.
3	SC	SPARTANBURG CHEROKEE	P027114	INTERSTATE 85	UT_B19



MATCHLINE STA. 1380 + 00
SEE SHEET NO. UT_B18

MATCHLINE STA. 1395 + 00 SEE SHEET NO. UT_B20

**PRELIMINARY
NOT FOR CONSTRUCTION**

SCALE: 1" = 50'

7			
6			
5			
4			
3			
2			
1			
REV. NO.	BY	DATE	DESCRIPTION OF REVISION

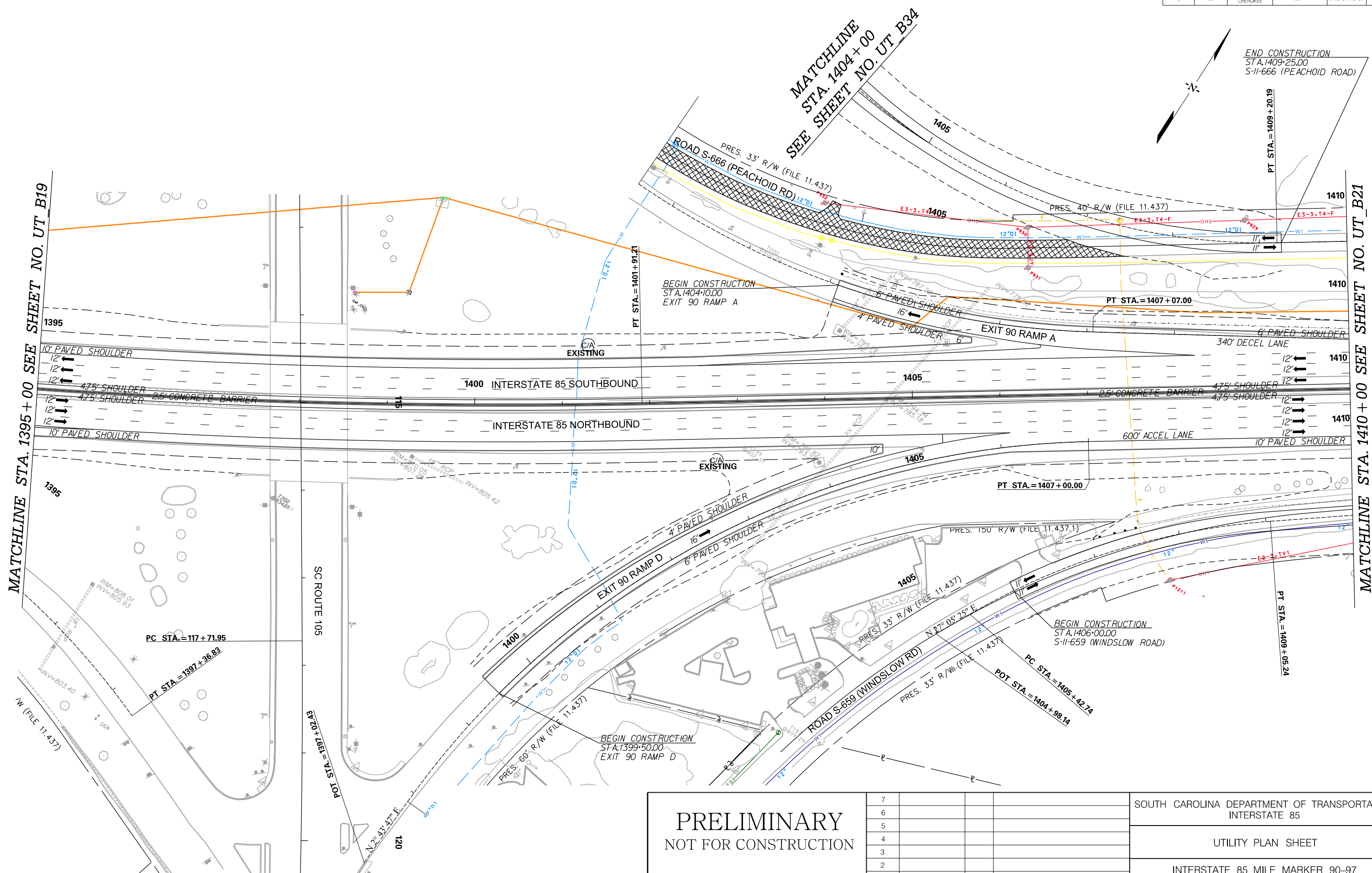
SOUTH CAROLINA DEPARTMENT OF TRANSPORTATION
INTERSTATE 85

UTILITY PLAN SHEET

INTERSTATE 85 MILE MARKER 90-97
SEGMENT B

Z:\Projects\14-60 185 Widening Cherokee Co MM80-96\Utilities\sheets\SHT_UT_B19.dgn
12/28/2015

FED. RD. DIST. NO.	STATE	COUNTY	PROJECT ID	ROAD / ROUTE NO.	SHEET NO.
3	SC	SPARTANBURG CHEROKEE	P027114	INTERSTATE 85	UT_B20



MATCHLINE STA. 1395 + 00 SEE SHEET NO. UT_B19

MATCHLINE STA. 1410 + 00 SEE SHEET NO. UT_B21

MATCHLINE
STA. 1404 + 00
SEE SHEET NO. UT_B34

END CONSTRUCTION
STA. 1409+25.00
S-II-666 (PEACHOID ROAD)

**PRELIMINARY
NOT FOR CONSTRUCTION**

SCALE: 1" = 50'

7			
6			
5			
4			
3			
2			
1			
REV. NO.	BY	DATE	DESCRIPTION OF REVISION

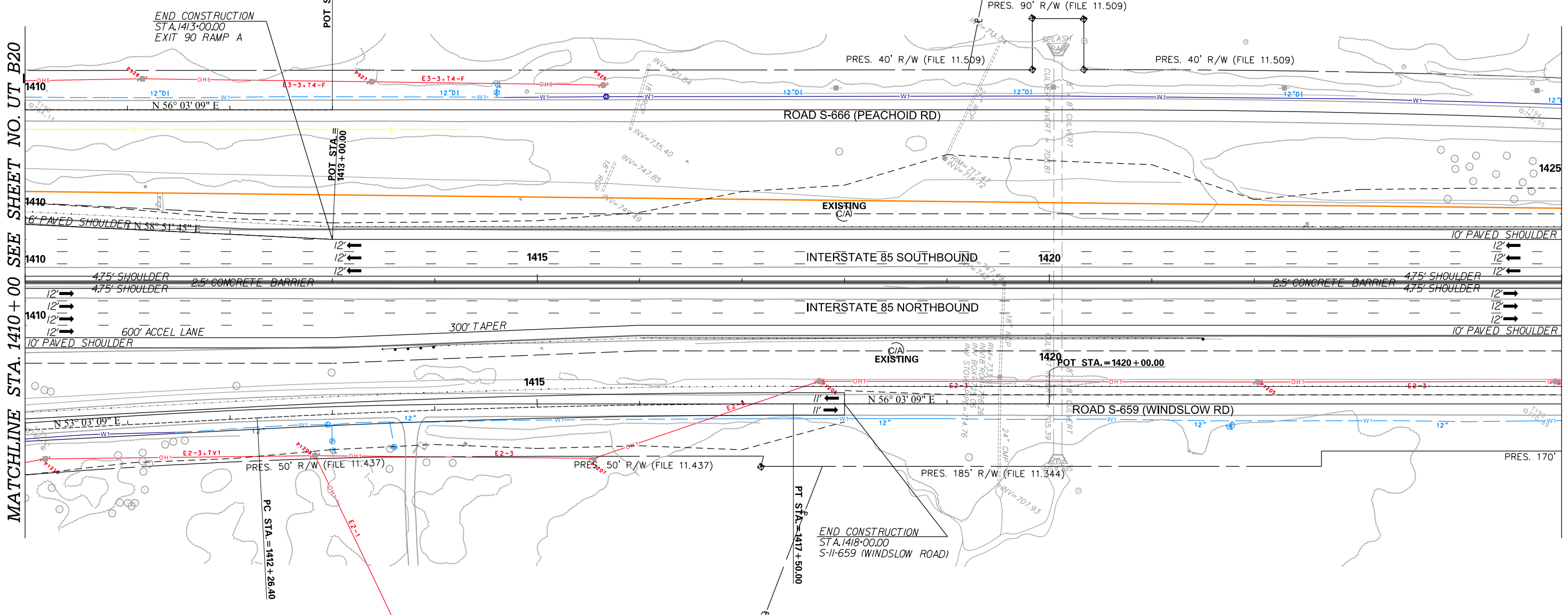
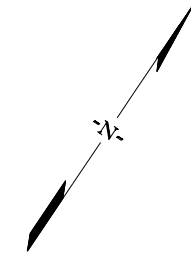
SOUTH CAROLINA DEPARTMENT OF TRANSPORTATION
INTERSTATE 85

UTILITY PLAN SHEET

INTERSTATE 85 MILE MARKER 90-97
SEGMENT B

Z:\Projects\14-60 185 Widening Cherokee Co MM80-96\Utilities\sheets\SHT_UT_B20.dgn
12/28/2015

FED. RD. DRW. NO.	STATE	COUNTY	PROJECT ID	ROAD / ROUTE NO.	SHEET NO.
3	SC	SPARTANBURG CHEROKEE	P027114	INTERSTATE 85	UT_B21



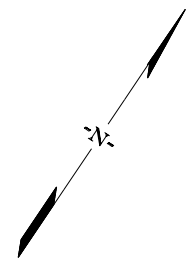
MATCHLINE STA. 1410 + 00 SEE SHEET NO. UT_B20

MATCHLINE STA. 1425 + 00 SEE SHEET NO. UT_B22

Z:\Projects\14-60 185 Widening Cherokee Co MM80-96\Utilities\sheets\SHT_UT_B21.dgn 12/28/2015

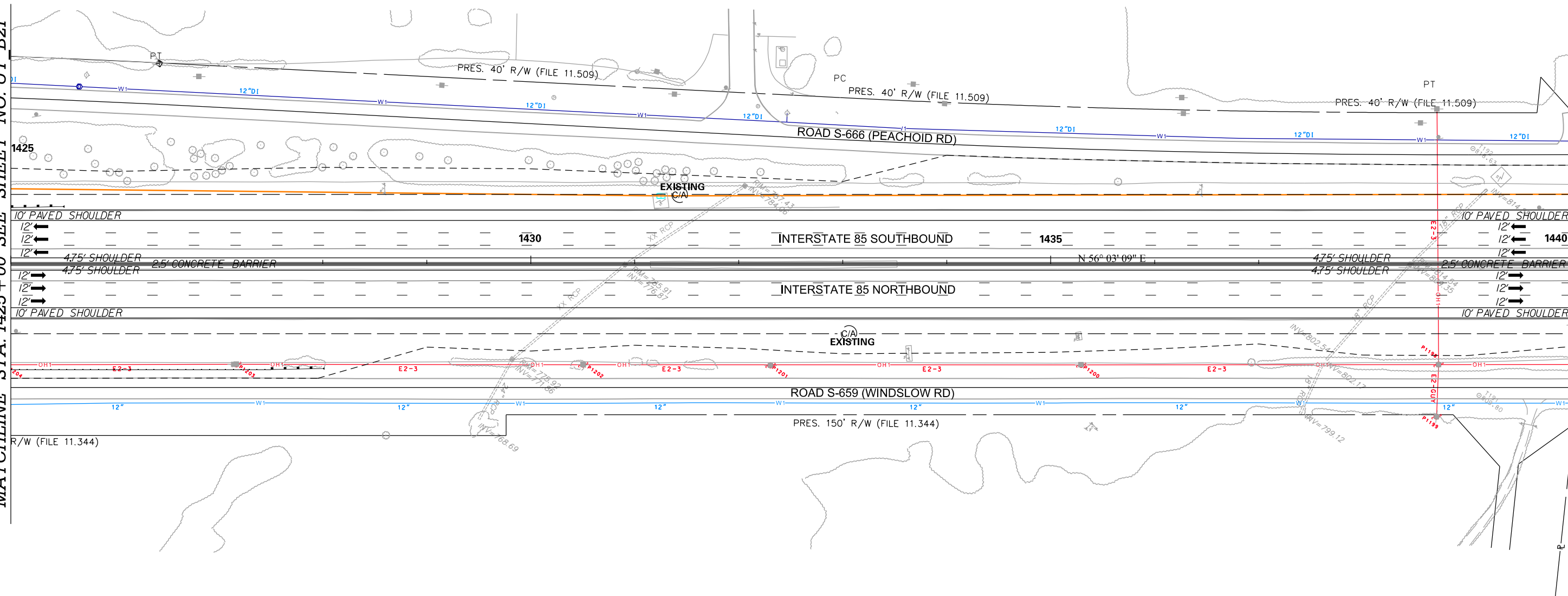
<p>PRELIMINARY NOT FOR CONSTRUCTION</p>		SOUTH CAROLINA DEPARTMENT OF TRANSPORTATION INTERSTATE 85			
		UTILITY PLAN SHEET			
<p>SCALE: 1" = 50'</p>		INTERSTATE 85 MILE MARKER 90-97 SEGMENT B			
		REV. NO.	BY	DATE	DESCRIPTION OF REVISION

FED. RD. DRW. NO.	STATE	COUNTY	PROJECT ID	ROAD / ROUTE NO.	SHEET NO.
3	SC	SPARTANBURG CHEROKEE	P027114	INTERSTATE 85	UT_B22



MATCHLINE STA. 1425 + 00 SEE SHEET NO. UT_B21

MATCHLINE STA. 1440 + 00 SEE SHEET NO. UT_B23



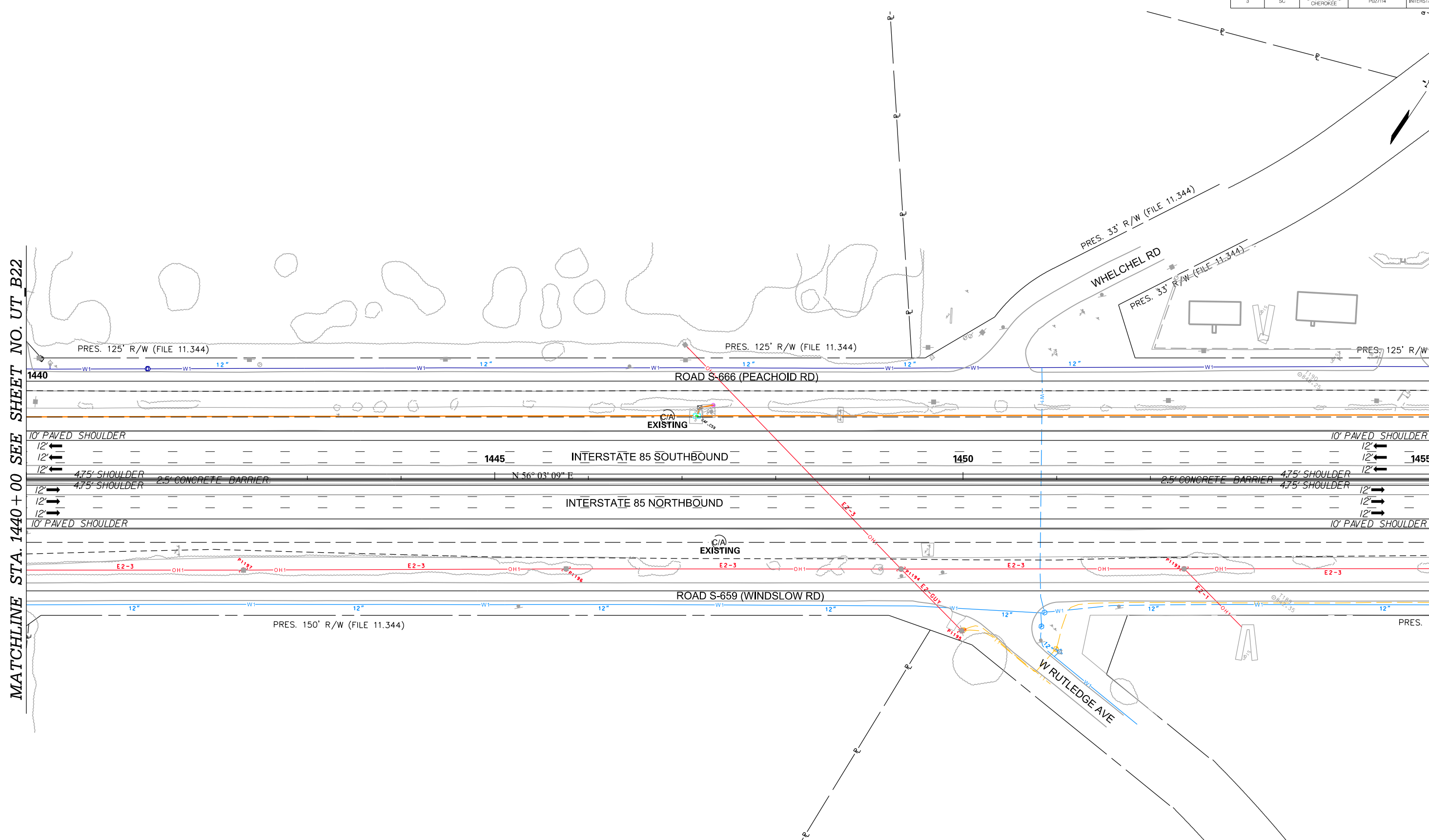
Z:\Projects\14-60 185 Widening Cherokee Co MM80-96\Utilities\sheets\SH_TUT_B22.dgn
12/28/2015

<p>PRELIMINARY NOT FOR CONSTRUCTION</p>	7				SOUTH CAROLINA DEPARTMENT OF TRANSPORTATION INTERSTATE 85
	6				
	5				UTILITY PLAN SHEET
	4				
	3				
	2				
	1				INTERSTATE 85 MILE MARKER 90-97 SEGMENT B
SCALE: 1" = 50'	REV. NO.	BY	DATE	DESCRIPTION OF REVISION	

FED. RD. DRW. NO.	STATE	COUNTY	PROJECT ID	ROAD / ROUTE NO.	SHEET NO.
3	SC	SPARTANBURG CHEROKEE	P027114	INTERSTATE 85	UT_B23

MATCHLINE STA. 1440 + 00 SEE SHEET NO. UT_B22

MATCHLINE STA. 1455 + 00 SEE SHEET NO. UT_B24



PRELIMINARY
NOT FOR CONSTRUCTION

SCALE: 1" = 50'


7				
6				
5				
4				
3				
2				
1				
REV. NO.	BY	DATE	DESCRIPTION OF REVISION	

SOUTH CAROLINA DEPARTMENT OF TRANSPORTATION
INTERSTATE 85

UTILITY PLAN SHEET

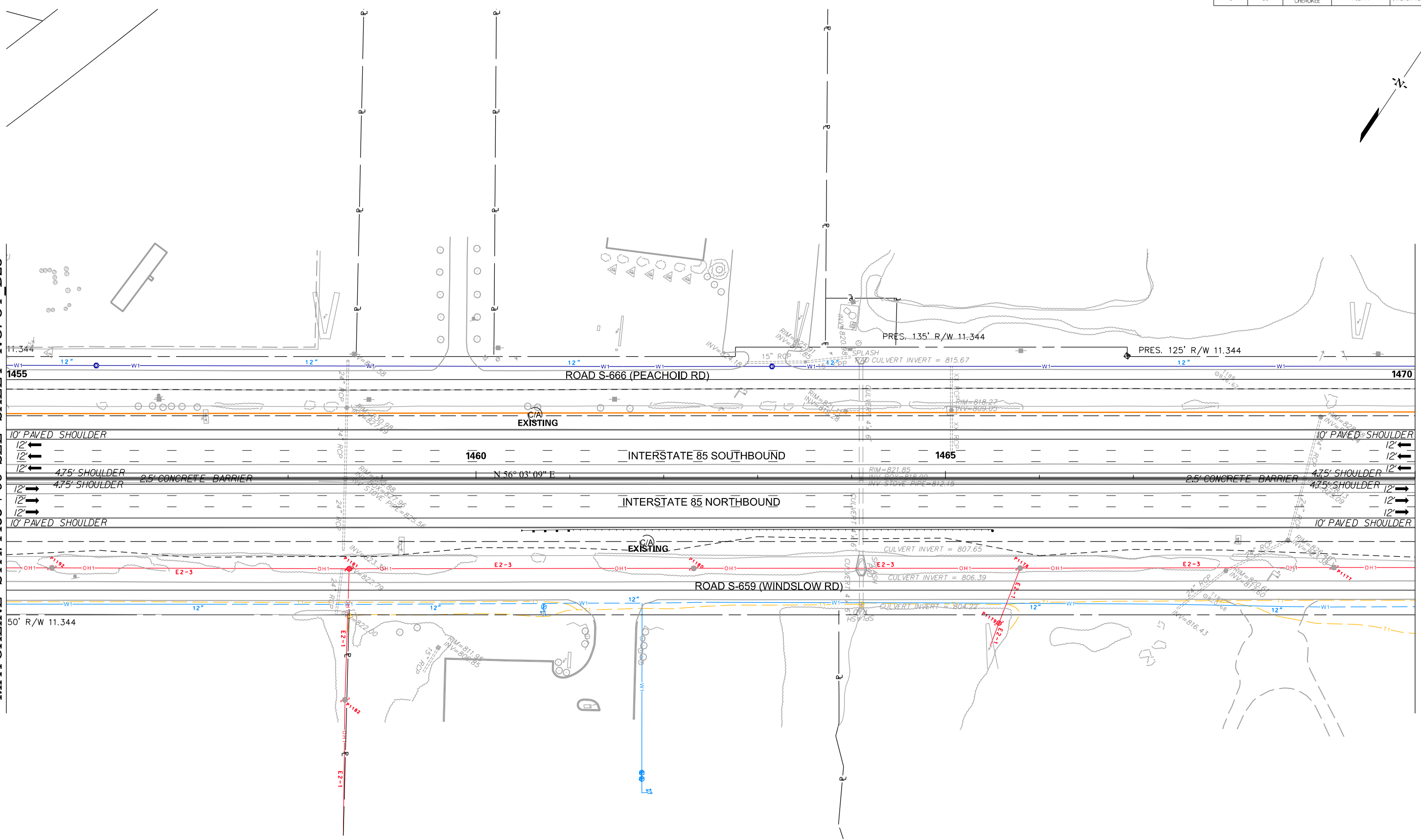
INTERSTATE 85 MILE MARKER 90-97
SEGMENT B

FED. RD. DRW. NO.	STATE	COUNTY	PROJECT ID	ROAD / ROUTE NO.	SHEET NO.
3	SC	SPARTANBURG CHEROKEE	P027114	INTERSTATE 85	UT_B24



MATCHLINE STA. 1455 + 00 SEE SHEET NO. UT_B23

MATCHLINE STA. 1470 + 00 SEE SHEET NO. UT_B25



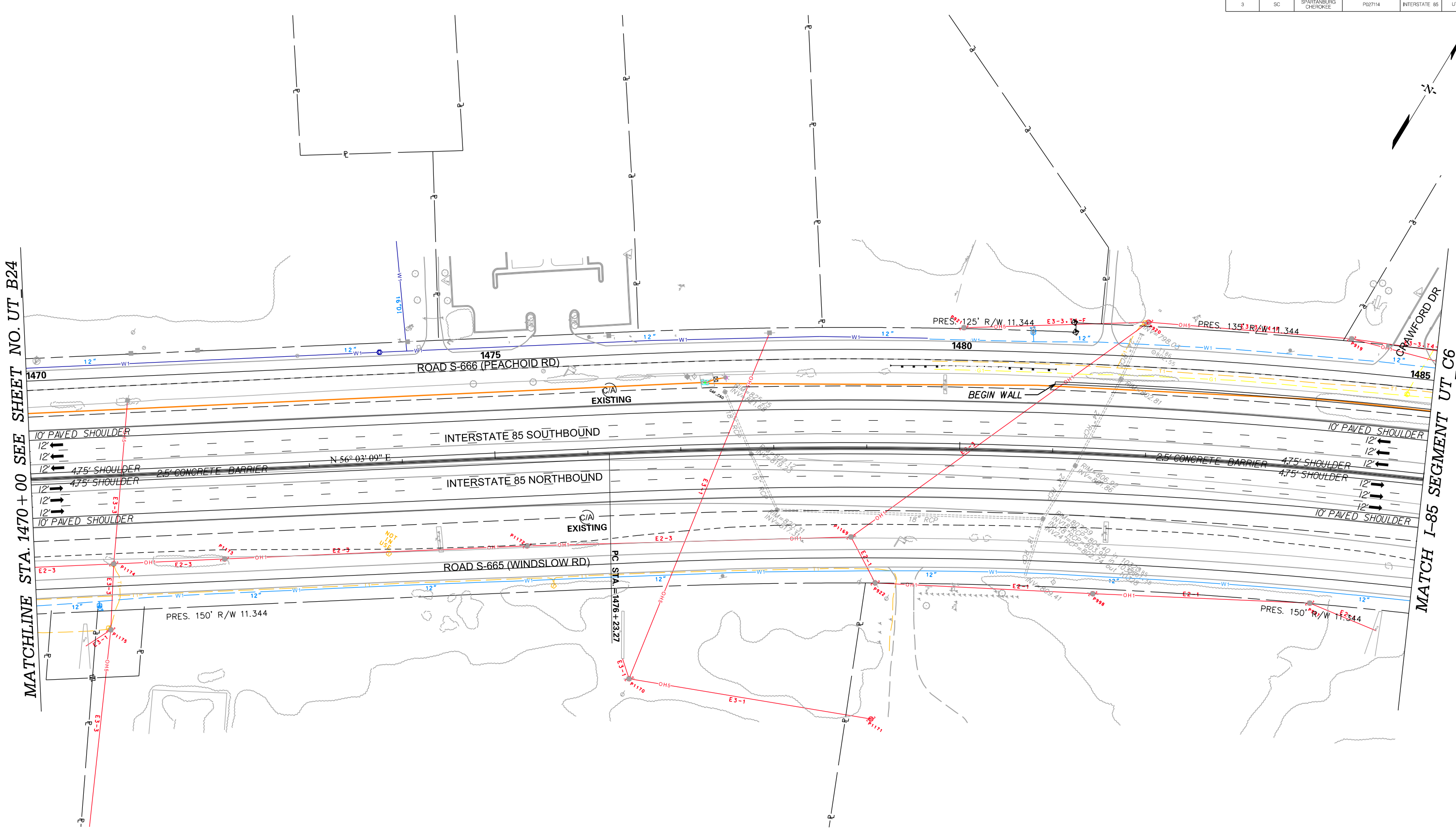
<p>PRELIMINARY NOT FOR CONSTRUCTION</p>	7				SOUTH CAROLINA DEPARTMENT OF TRANSPORTATION INTERSTATE 85
	6				
	5				UTILITY PLAN SHEET
	4				
	3				
	2				
	1				INTERSTATE 85 MILE MARKER 90-97 SEGMENT B
	REV. NO.	BY	DATE	DESCRIPTION OF REVISION	

SCALE: 1" = 50'

FED. RD. DR. NO.	STATE	COUNTY	PROJECT ID	ROAD / ROUTE NO.	SHEET NO.
3	SC	SPARTANBURG CHEROKEE	P027114	INTERSTATE 85	UT_B25

MATCHLINE STA. 1470 + 00 SEE SHEET NO. UT_B24

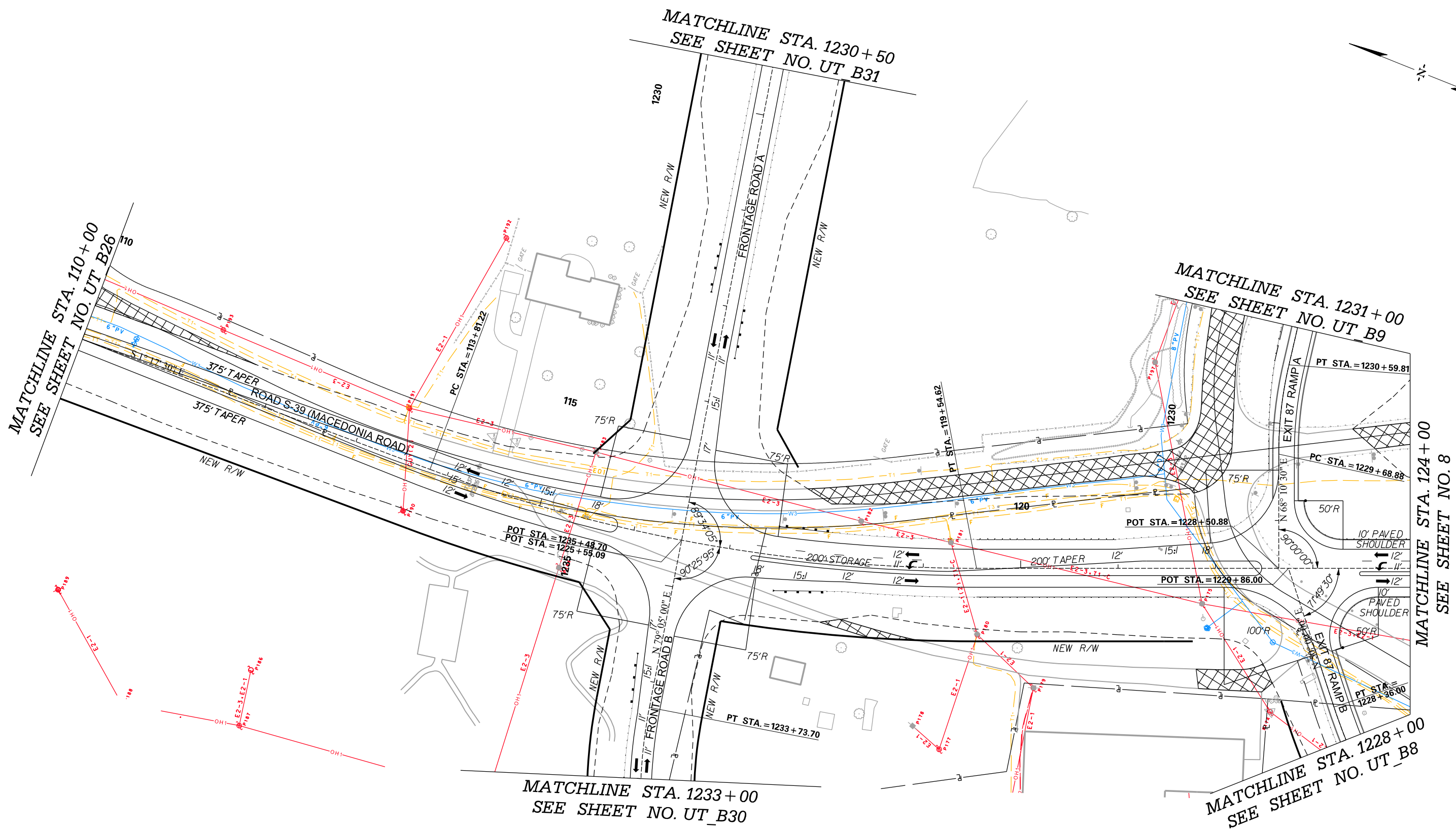
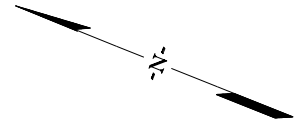
MATCH I-85 SEGMENT UT_C6



<p>PRELIMINARY NOT FOR CONSTRUCTION</p>	7					SOUTH CAROLINA DEPARTMENT OF TRANSPORTATION INTERSTATE 85
	6					
	5					UTILITY PLAN SHEET
	4					INTERSTATE 85 MILE MARKER 90-97 SEGMENT B
	3					
	2					
	1					
SCALE: 1" = 50'	REV. NO.	BY	DATE	DESCRIPTION OF REVISION		

Z:\Projects\14-60 I85 Widening Cherokee Co MM80-96\Utilities\sheets\SHT_UT_B25.dgn
12/28/2015

FED. RD. DRW. NO.	STATE	COUNTY	PROJECT ID	ROAD / ROUTE NO.	SHEET NO.
3	SC	SPARTANBURG CHEROKEE	P027114	INTERSTATE 85	UT_B27



MATCHLINE STA. 110+00
SEE SHEET NO. UT B26

MATCHLINE STA. 1230+50
SEE SHEET NO. UT B31

MATCHLINE STA. 1231+00
SEE SHEET NO. UT B9

MATCHLINE STA. 124+00
SEE SHEET NO. 8

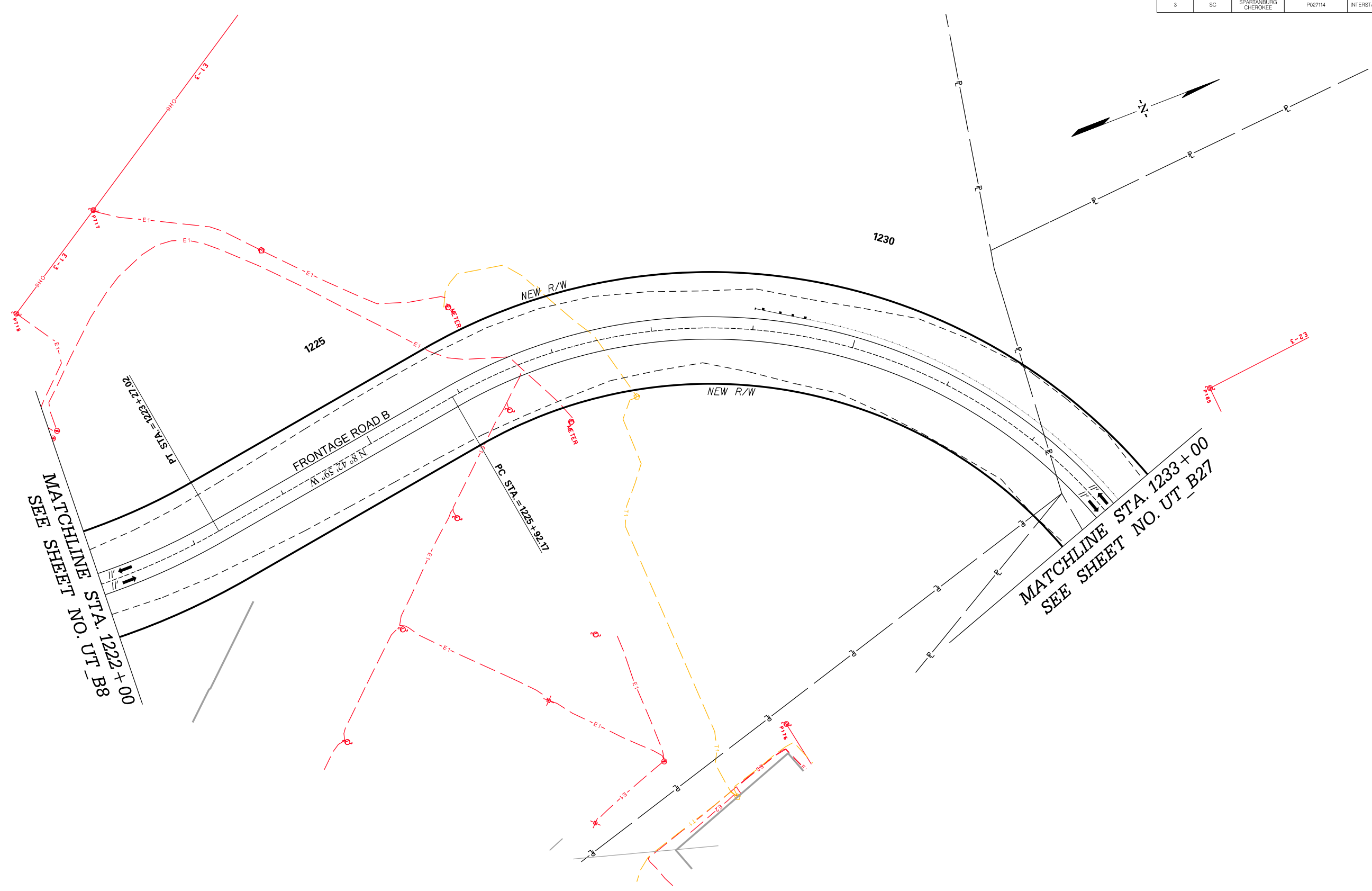
MATCHLINE STA. 1228+00
SEE SHEET NO. UT_B8

MATCHLINE STA. 1233+00
SEE SHEET NO. UT_B30

<p>PRELIMINARY NOT FOR CONSTRUCTION</p>	7				SOUTH CAROLINA DEPARTMENT OF TRANSPORTATION INTERSTATE 85
	6				
	5				UTILITY PLAN SHEET
	4				INTERSTATE 85 MILE MARKER 90-97 SEGMENT B
	3				
	2				
	1				
SCALE: 1" = 50'	REV. NO.	BY	DATE	DESCRIPTION OF REVISION	

Z:\Projects\14-60 185 Widening Cherokee Co MM80-96\Utilities\sheets\SHI_UT_B27_539.dgn
12/28/2015

FED. RD. DRW. NO.	STATE	COUNTY	PROJECT ID	ROAD / ROUTE NO.	SHEET NO.
3	SC	SPARTANBURG CHEROKEE	P027114	INTERSTATE 85	UT_B30



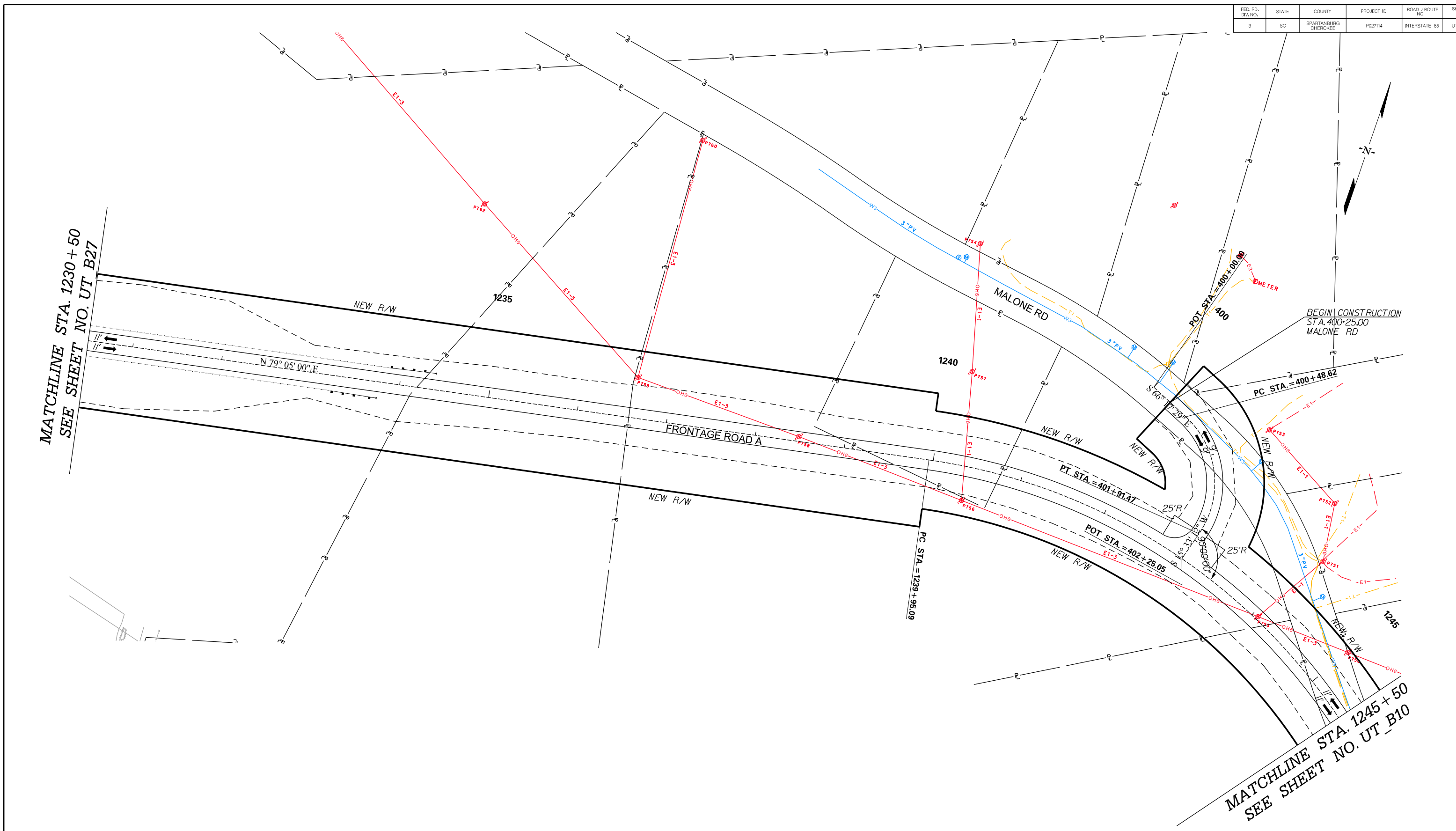
Z:\Projects\14-60 185 Widening Cherokee Co MM80-96\Utilities\sheets\SHT_UT_B30_87FRB.dgn
12/28/2015

<p>PRELIMINARY NOT FOR CONSTRUCTION</p> <p>SCALE: 1" = 50'</p>	7				<p>SOUTH CAROLINA DEPARTMENT OF TRANSPORTATION INTERSTATE 85</p> <p>UTILITY PLAN SHEET</p> <p>INTERSTATE 85 MILE MARKER 90-97 SEGMENT B</p>
	6				
	5				
	4				
	3				
	2				
	1				
	REV. NO.	BY	DATE	DESCRIPTION OF REVISION	

FED. RD. DRW. NO.	STATE	COUNTY	PROJECT ID	ROAD / ROUTE NO.	SHEET NO.
3	SC	SPARTANBURG CHEROKEE	P027114	INTERSTATE 85	UT_B31

MATCHLINE STA. 1230+50
SEE SHEET NO. UT B27

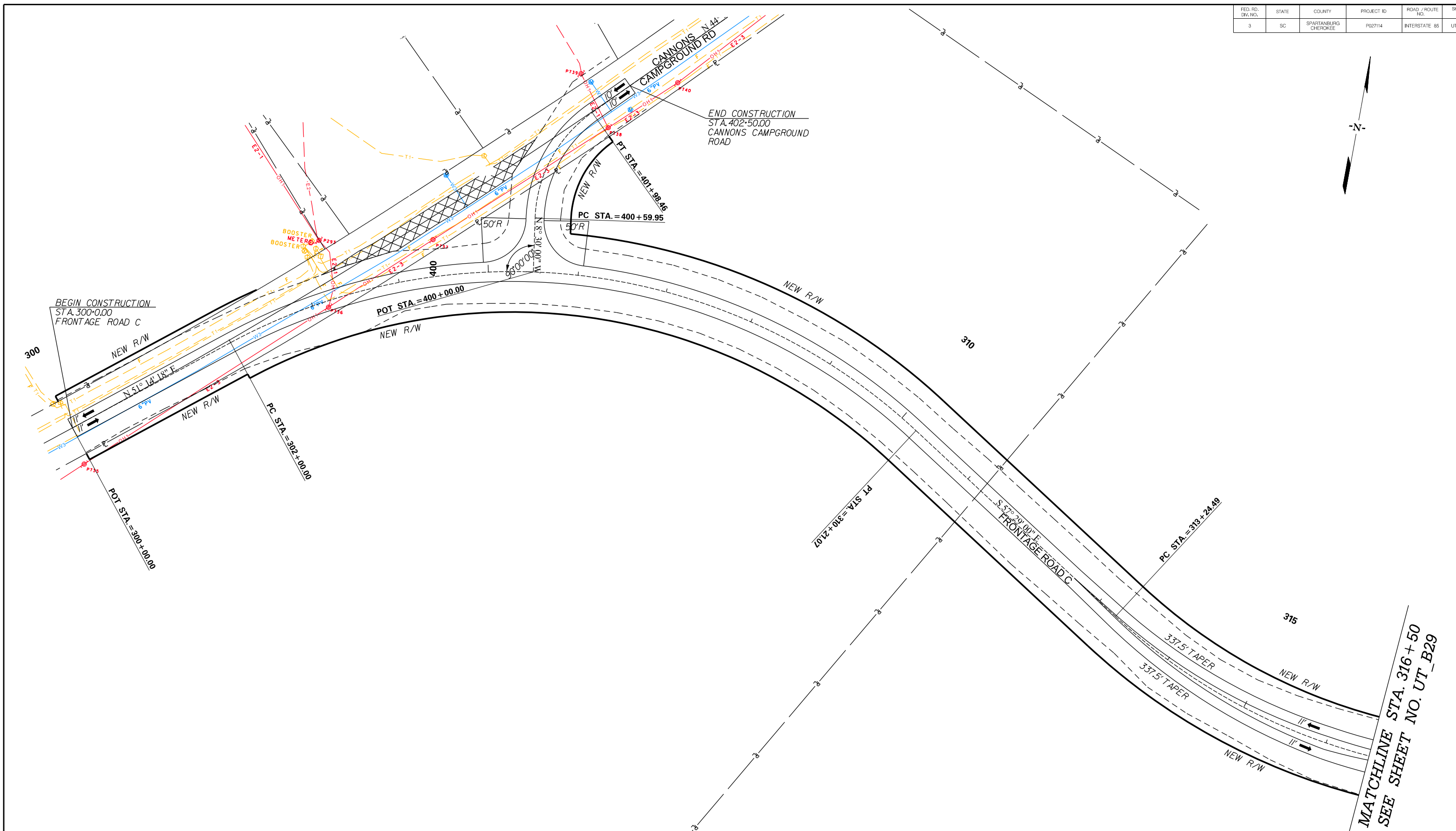
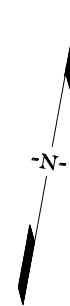
MATCHLINE STA. 1245+50
SEE SHEET NO. UT_B10



Z:\Projects\14-60 185 Widening Cherokee Co MM80-96\Utilities\sheets\SH1_UT_B31_87FRA.dgn
12/28/2015

<p>PRELIMINARY NOT FOR CONSTRUCTION</p> <p>SCALE: 1" = 50'</p>	7				<p>SOUTH CAROLINA DEPARTMENT OF TRANSPORTATION INTERSTATE 85</p> <p>UTILITY PLAN SHEET</p> <p>INTERSTATE 85 MILE MARKER 90-97 SEGMENT B</p>
	6				
	5				
	4				
	3				
	2				
	1				
REV. NO.	BY	DATE	DESCRIPTION OF REVISION		

FED. RD. DRW. NO.	STATE	COUNTY	PROJECT ID	ROAD / ROUTE NO.	SHEET NO.
3	SC	SPARTANBURG CHEROKEE	P027114	INTERSTATE 85	UT_B32

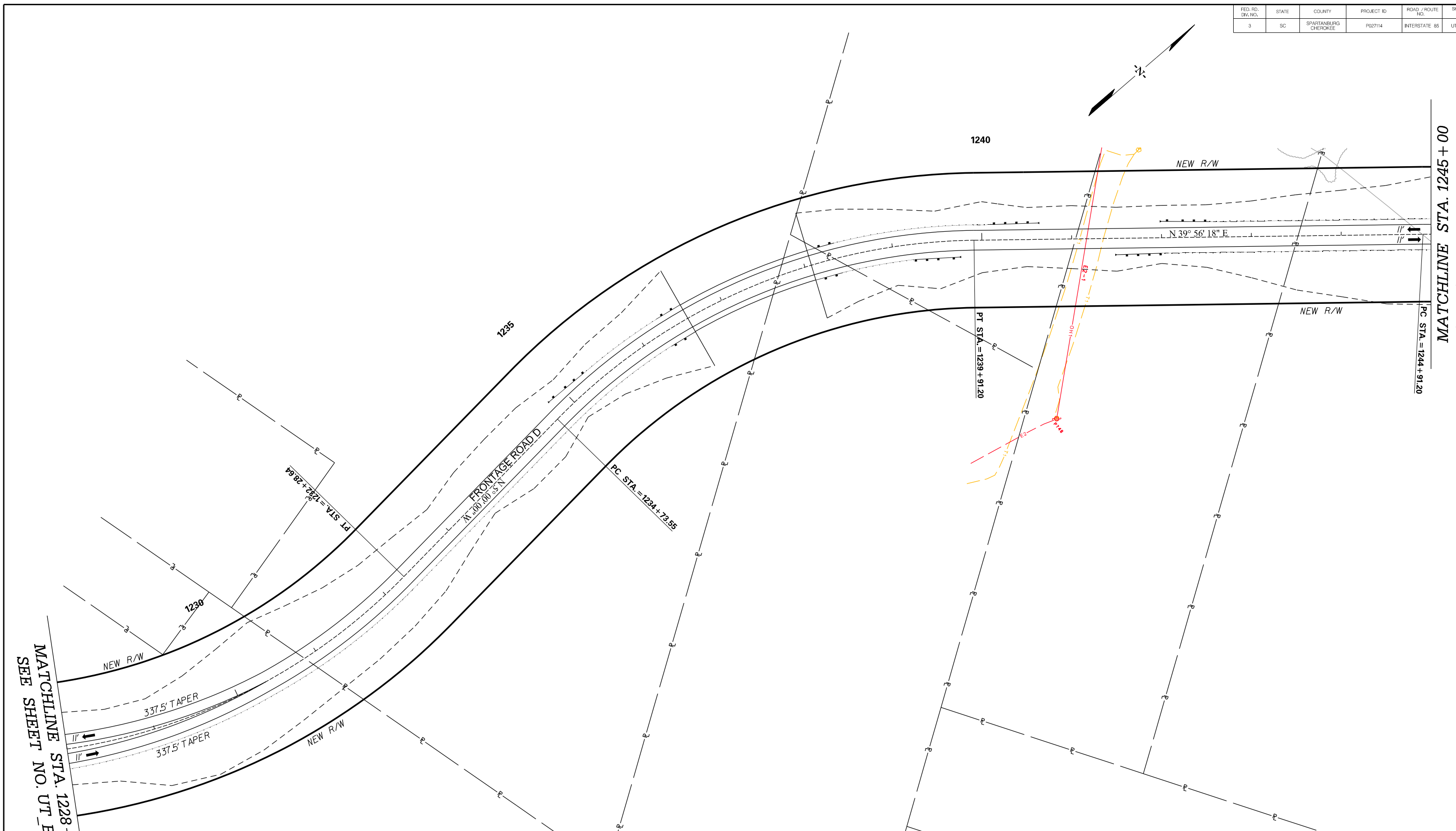
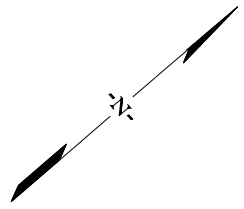


Z:\Projects\14-60 185 Widening Cherokee Co MM80-96\Utilities\sheets\SH1_UT_B32_87FRC.dgn 12/28/2015

<p>PRELIMINARY NOT FOR CONSTRUCTION</p>	7				<p>SOUTH CAROLINA DEPARTMENT OF TRANSPORTATION INTERSTATE 85</p> <p>UTILITY PLAN SHEET</p> <p>INTERSTATE 85 MILE MARKER 90-97 SEGMENT B</p>
	6				
	5				
	4				
	3				
	2				
	1				
	REV. NO.	BY	DATE	DESCRIPTION OF REVISION	

SCALE: 1" = 50'

FED. RD. DRW. NO.	STATE	COUNTY	PROJECT ID	ROAD / ROUTE NO.	SHEET NO.
3	SC	SPARTANBURG CHEROKEE	P027114	INTERSTATE 85	UT_B33

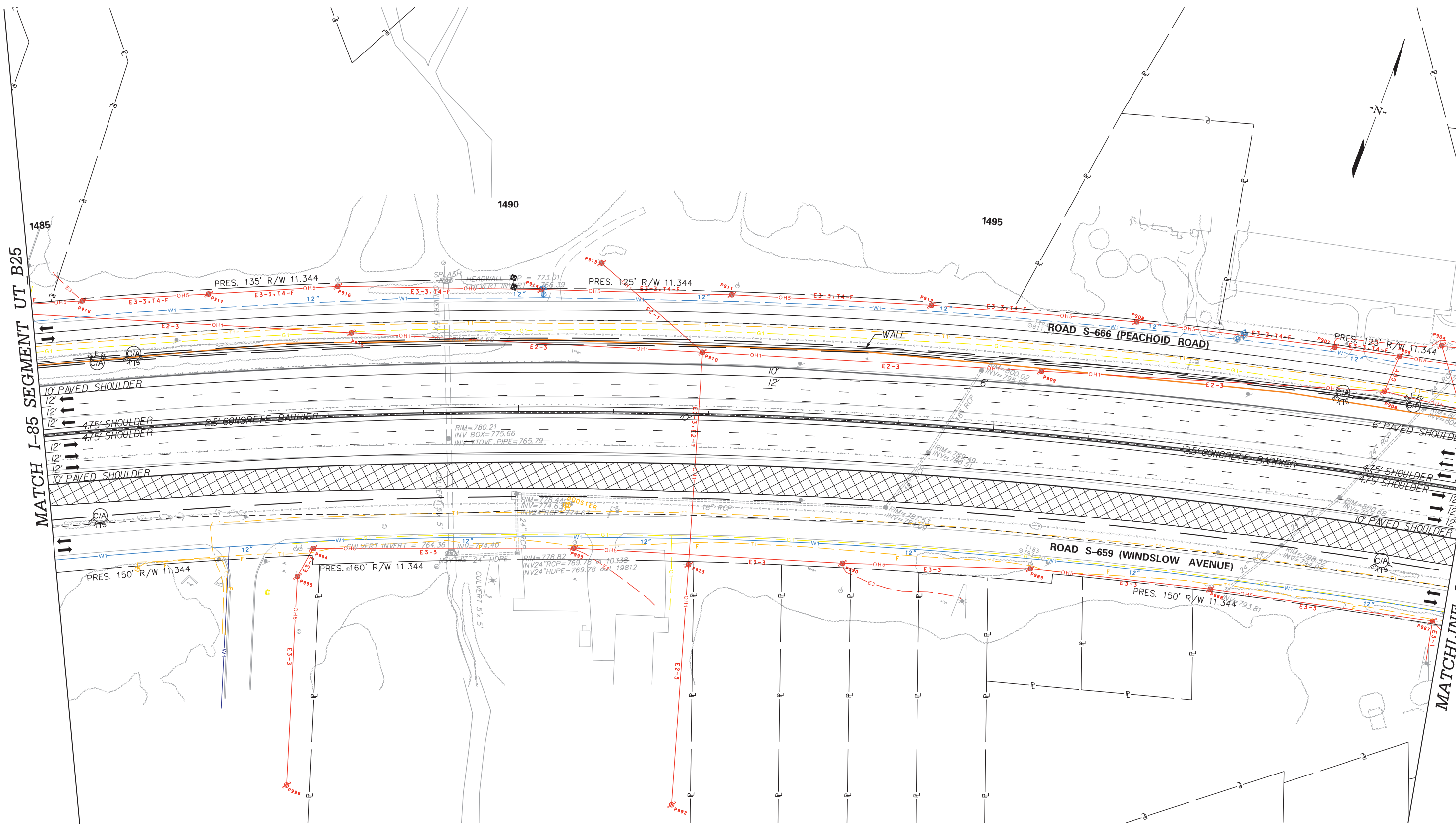


MATCHLINE STA. 1228 + 00
 SEE SHEET NO. UT_B29

MATCHLINE STA. 1245 + 00
 SEE SHEET NO. UT_B10

PRELIMINARY NOT FOR CONSTRUCTION	7				SOUTH CAROLINA DEPARTMENT OF TRANSPORTATION INTERSTATE 85 UTILITY PLAN SHEET INTERSTATE 85 MILE MARKER 90-97 SEGMENT B
	6				
5					
4					
3					
2					
1					
SCALE: 1" = 50'	REV. NO.	BY	DATE	DESCRIPTION OF REVISION	

Z:\Projects\14-60 185 Widening Cherokee Co MM80-96\Utilities\sheets\SH1_UT_B33_87FRD.dgn
 12/28/2015



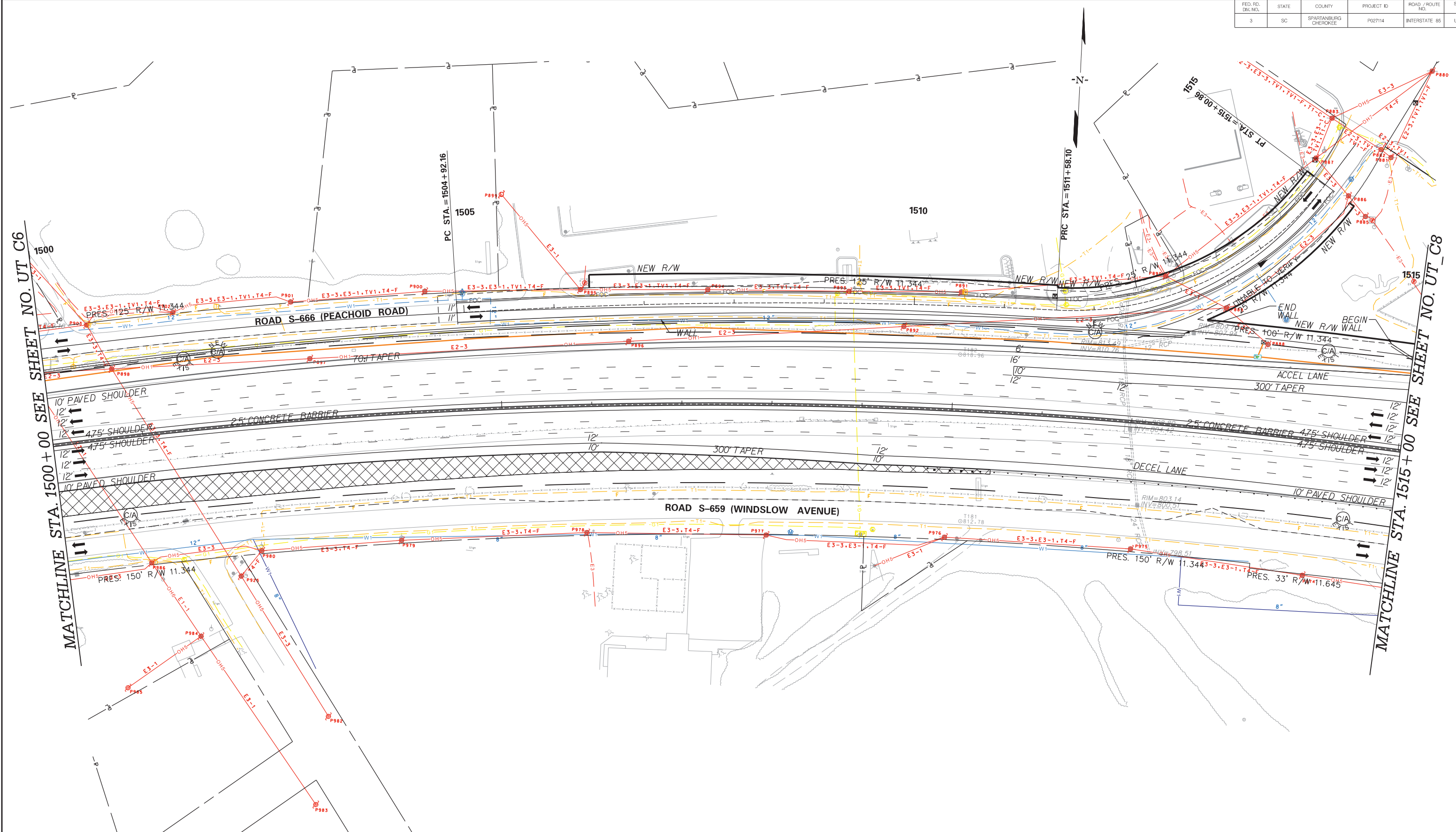
MATCH I-85 SEGMENT UT_B25

MATCHLINE STA. 1500+00 SEE SHEET NO. UT_C7

<p>PRELIMINARY NOT FOR CONSTRUCTION</p>	7				<p>SOUTH CAROLINA DEPARTMENT OF TRANSPORTATION INTERSTATE 85</p> <p>UTILITY PLAN SHEET</p> <p>INTERSTATE 85 MILE MARKER 90-97 SEGMENT C</p>
	6				
5					
4					
3					
2					
1					
	REV. NO.	BY	DATE	DESCRIPTION OF REVISION	

SCALE: 1" = 50'

FED. RD. DIV. NO.	STATE	COUNTY	PROJECT ID	ROAD / ROUTE NO.	SHEET NO.
3	SC	SPARTANBURG CHEROKEE	P02714	INTERSTATE 85	UT_C7



Z:\Projects\14-60 185 Widening Cherokee Co MM80-96\Utilities\sheets\snt_UT_C07.dgn
1/15/2016

MATCHLINE STA. 1500 + 00 SEE SHEET NO. UT_C6

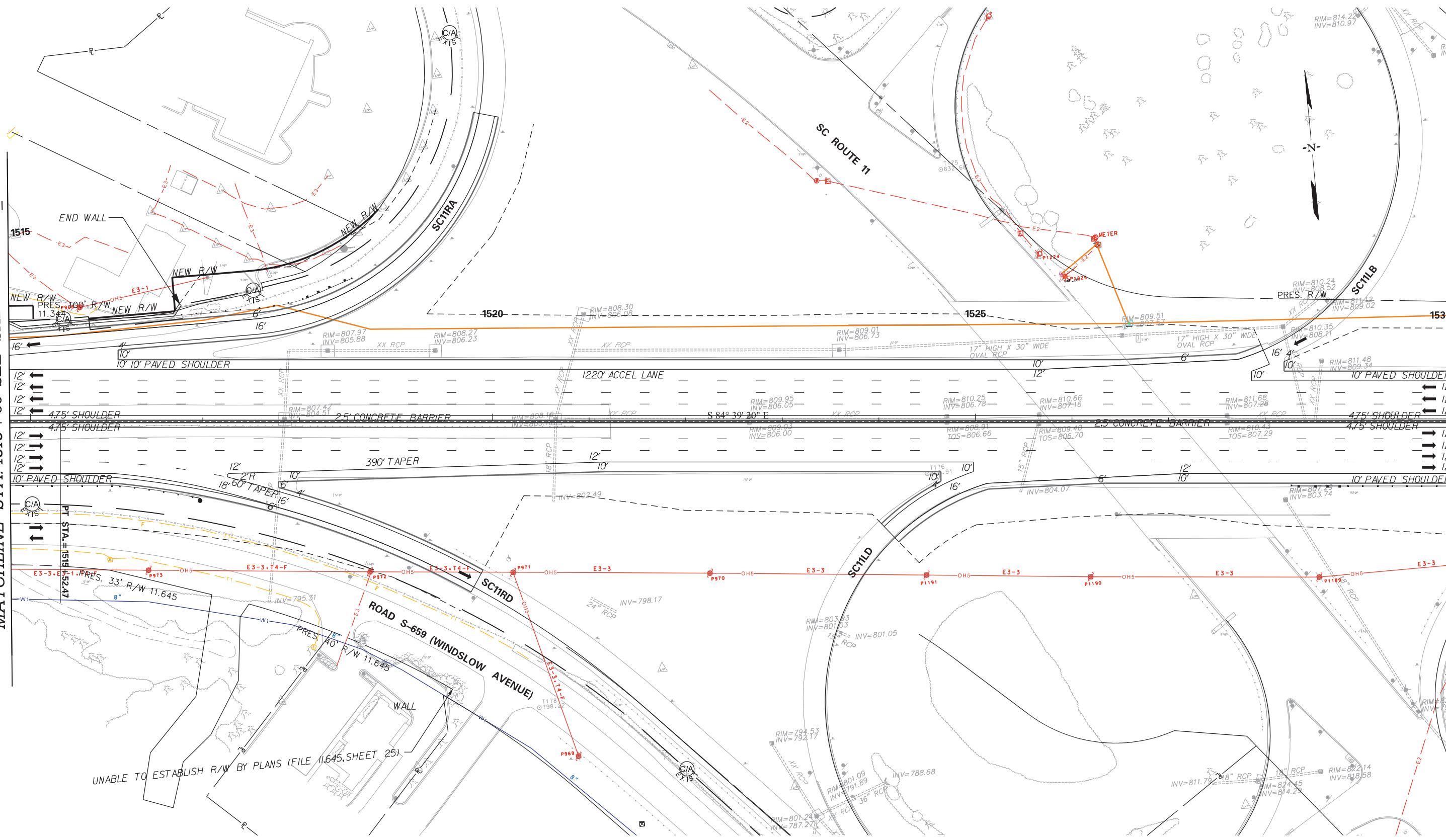
MATCHLINE STA. 1515 + 00 SEE SHEET NO. UT_C8

<p>PRELIMINARY NOT FOR CONSTRUCTION</p>	7					<p>SOUTH CAROLINA DEPARTMENT OF TRANSPORTATION INTERSTATE 85</p> <p>UTILITY PLAN SHEET</p> <p>INTERSTATE 85 MILE MARKER 90-97 SEGMENT C</p>
	6					
5						
4						
3						
2						
1						
SCALE: 1" = 50'	REV. NO.	BY	DATE	DESCRIPTION OF REVISION		

FED. RD. DIV. NO.	STATE	COUNTY	PROJECT ID	ROAD / ROUTE NO.	SHEET NO.
3	SC	SPARTANBURG CHEROKEE	P02714	INTERSTATE 85	UT_C8

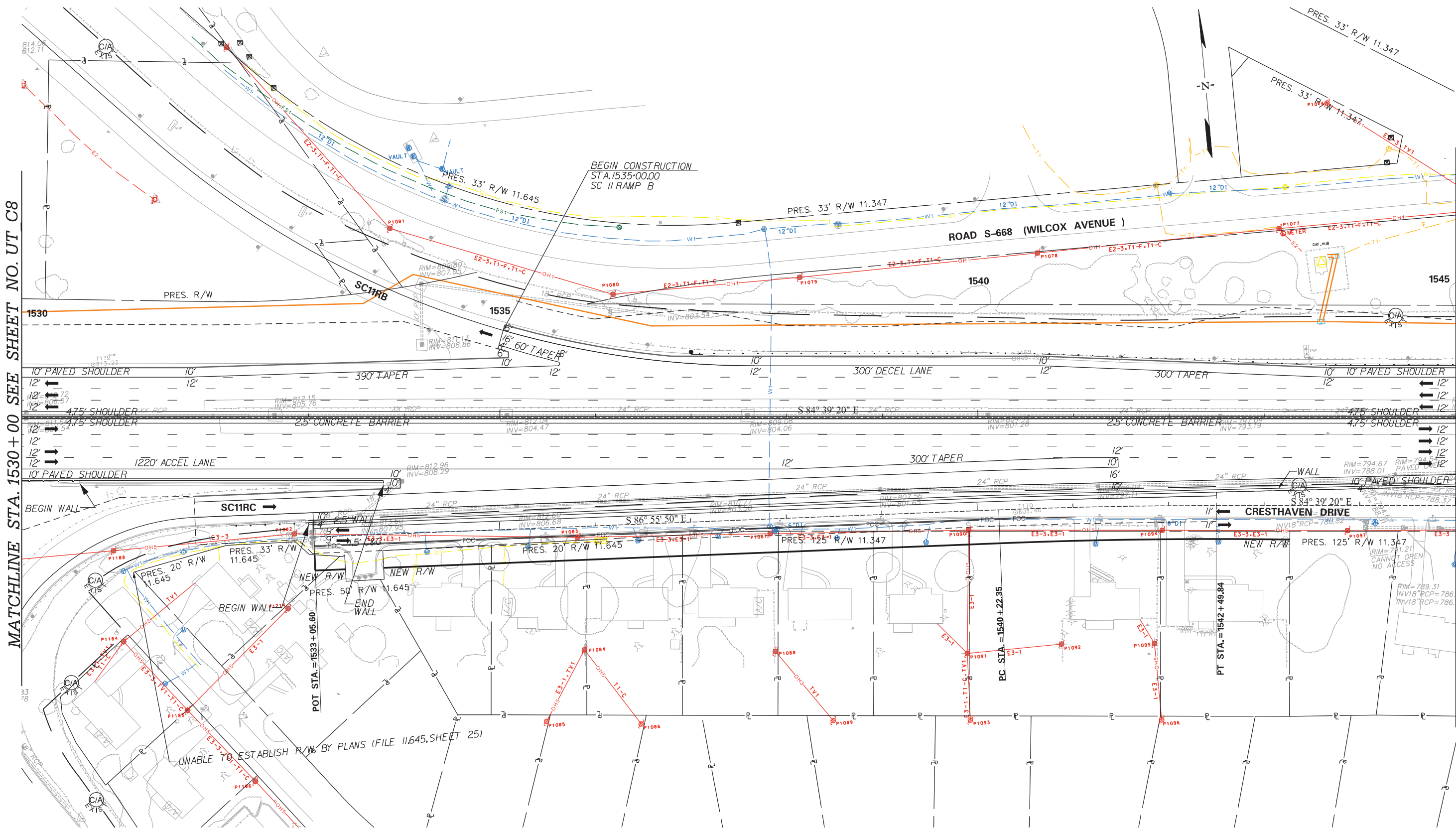
MATCHLINE STA. 1515 + 00 SEE SHEET NO. UT_C7

MATCHLINE STA. 1530 + 00 SEE SHEET NO. UT_C9



<p>PRELIMINARY NOT FOR CONSTRUCTION</p> <p>SCALE: 1" = 50'</p>	7				<p>SOUTH CAROLINA DEPARTMENT OF TRANSPORTATION INTERSTATE 85</p> <p>UTILITY PLAN SHEET</p> <p>INTERSTATE 85 MILE MARKER 90-97 SEGMENT C</p>
	6				
	5				
4					
3					
2					
1					
REV. NO.	BY	DATE	DESCRIPTION OF REVISION		

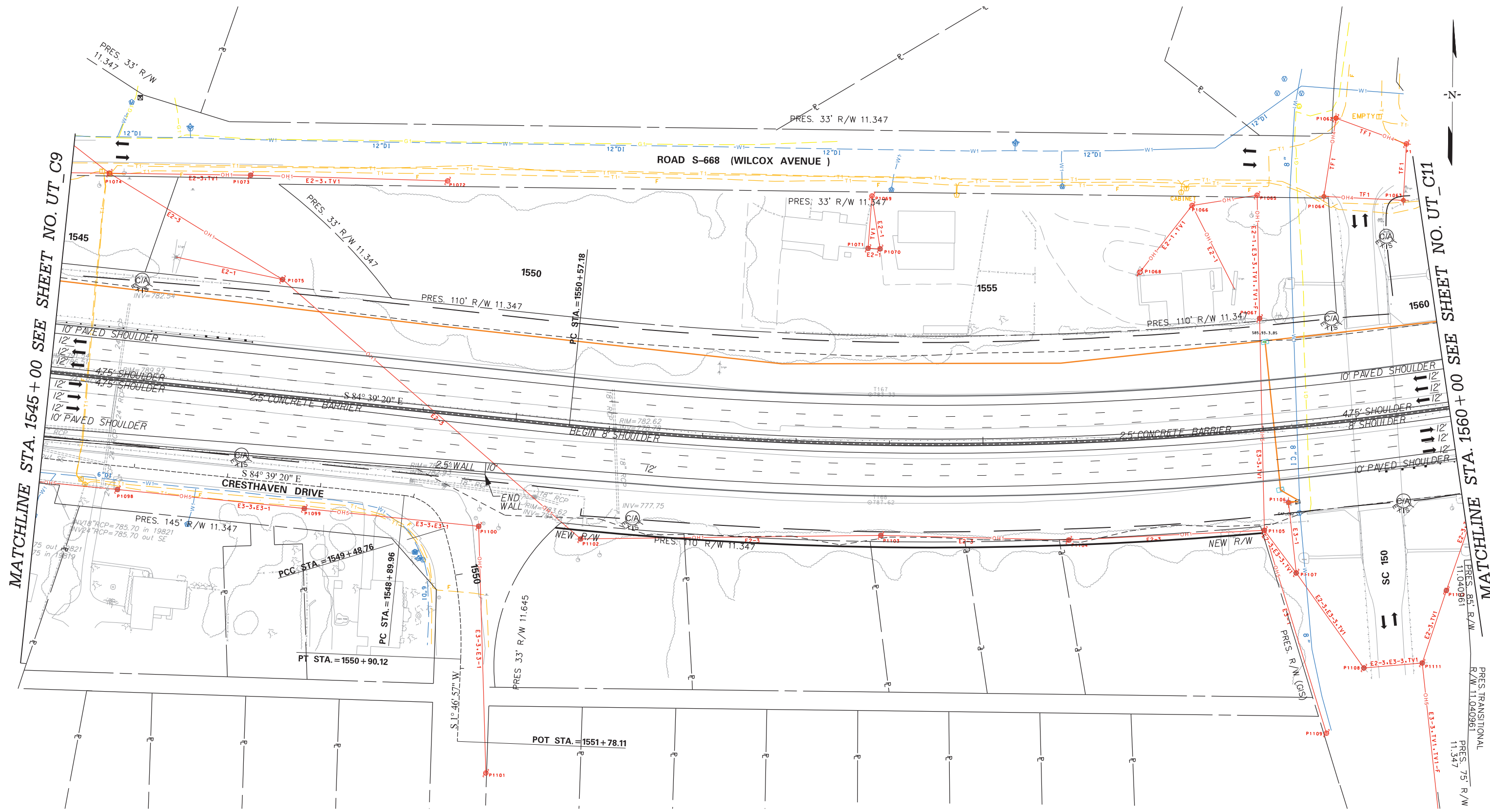
Z:\Projects\14-60 185 Widening Cherokee Co MM80-96\Utilities\sheets\snt_UT_C08.dgn 1/15/2016



MATCHLINE STA. 1530 + 00 SEE SHEET NO. UT C8

MATCHLINE STA. 1545 + 00 SEE SHEET NO. UT10

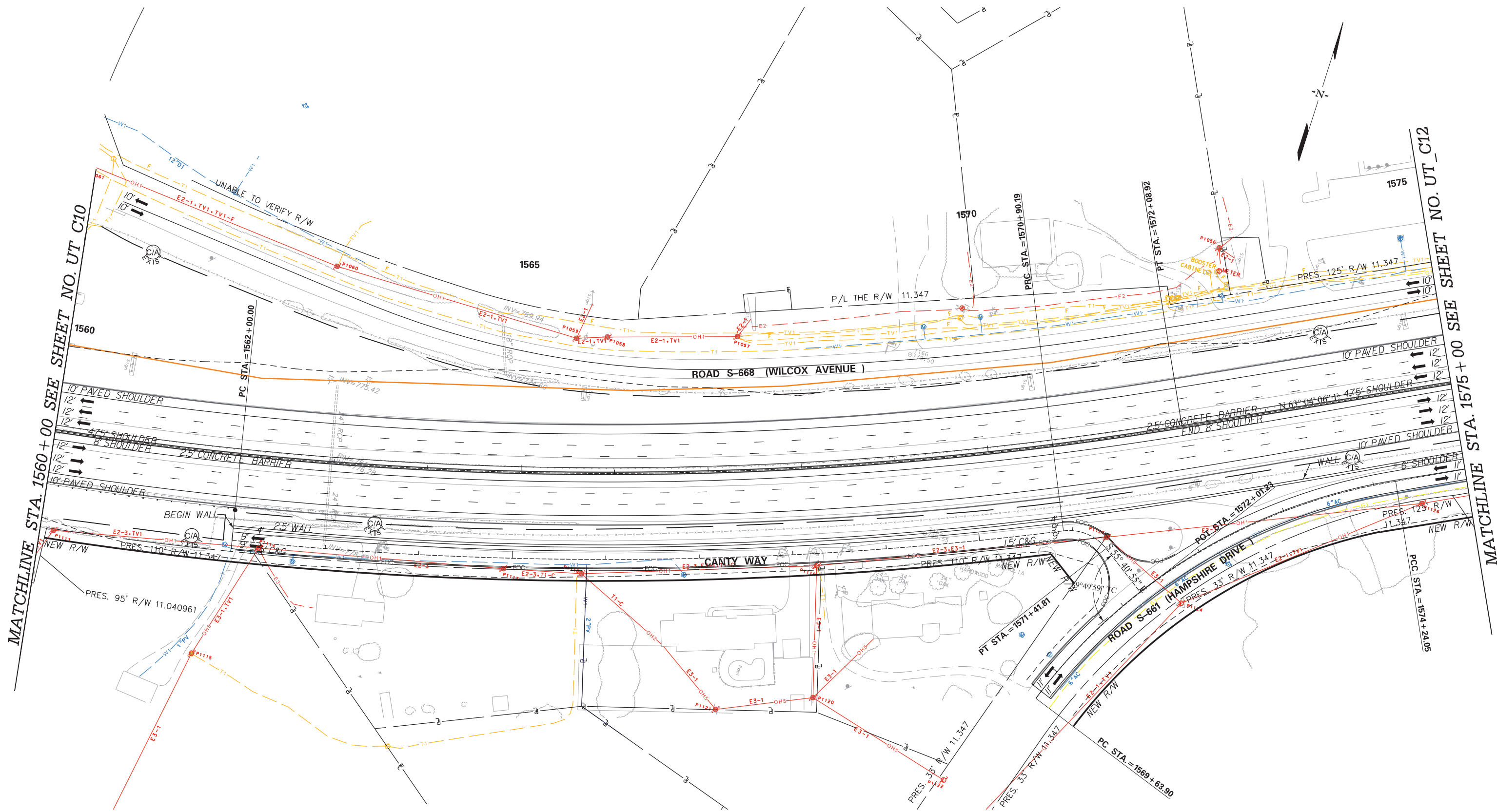
<p>PRELIMINARY NOT FOR CONSTRUCTION</p> <p>SCALE: 1" = 50'</p>	7				<p>SOUTH CAROLINA DEPARTMENT OF TRANSPORTATION INTERSTATE 85</p> <p>UTILITY PLAN SHEET</p> <p>INTERSTATE 85 MILE MARKER 90-97 SEGMENT C</p>
	6				
	5				
	4				
	3				
	2				
	1				
	REV. NO.	BY	DATE	DESCRIPTION OF REVISION	



MATCHLINE STA. 1545 + 00 SEE SHEET NO. UT_C9

MATCHLINE STA. 1560 + 00 SEE SHEET NO. UT_C11

<p>PRELIMINARY NOT FOR CONSTRUCTION</p>	7				<p>SOUTH CAROLINA DEPARTMENT OF TRANSPORTATION INTERSTATE 85</p>	
	6					<p>UTILITY PLAN SHEET</p>
	5					
	4				<p>INTERSTATE 85 MILE MARKER 90-97 SEGMENT C</p>	
	3					
	2					
	1					
	SCALE: 1" = 50'	REV. NO.	BY	DATE	DESCRIPTION OF REVISION	

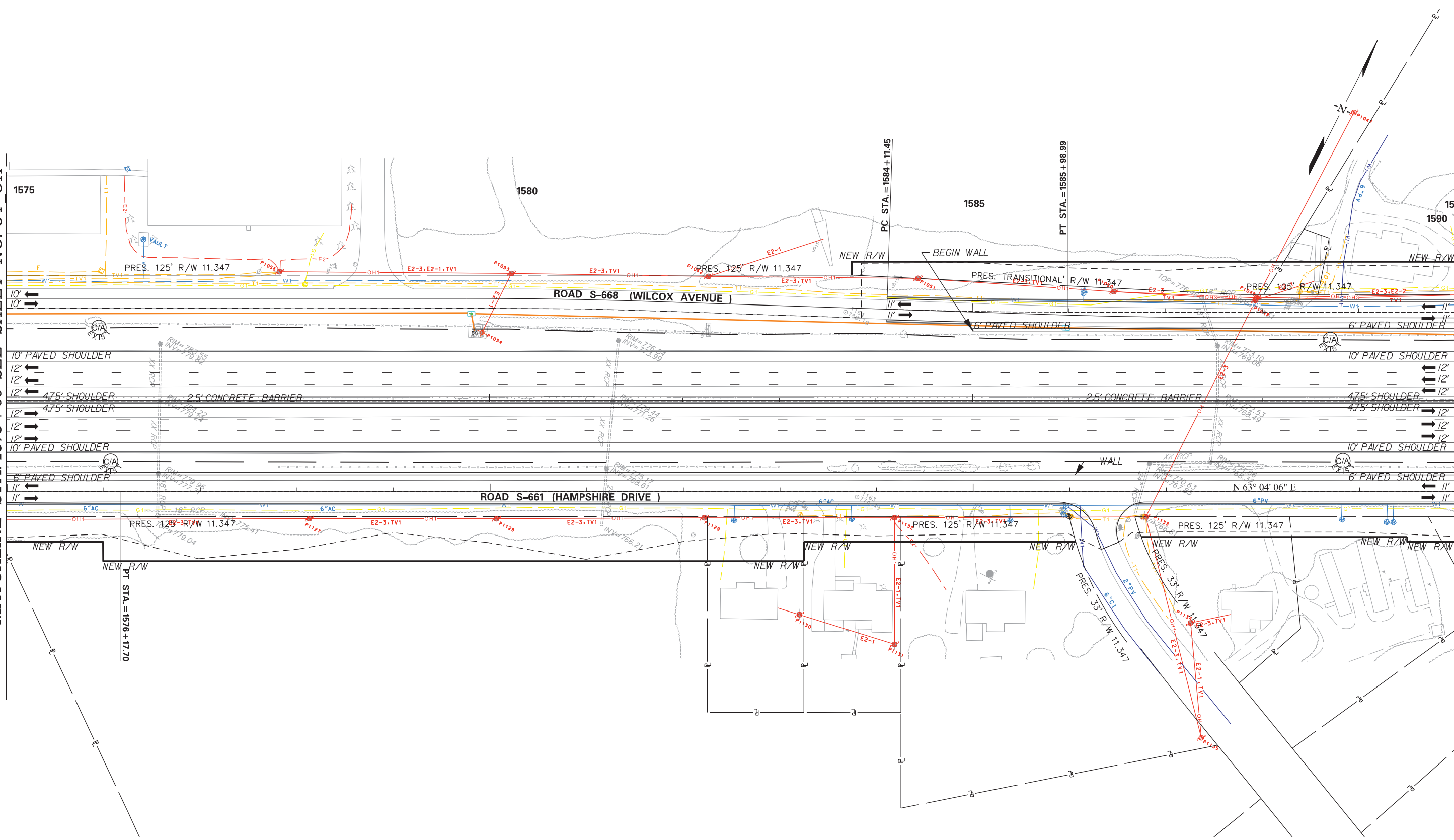


PRELIMINARY NOT FOR CONSTRUCTION	7					SOUTH CAROLINA DEPARTMENT OF TRANSPORTATION INTERSTATE 85 UTILITY PLAN SHEET INTERSTATE 85 MILE MARKER 90-97 SEGMENT C
	6					
	5					
	4					
	3					
	2					
	1					
SCALE: 1" = 50'	REV. NO.	BY	DATE	DESCRIPTION OF REVISION		

Z:\Projects\14-60 185 Widening Cherokee Co MM80-96\Utilities\sheets\snt_UT_C11.dgn
 1/15/2016

MATCHLINE STA. 1575 + 00 SEE SHEET NO. UT_C11

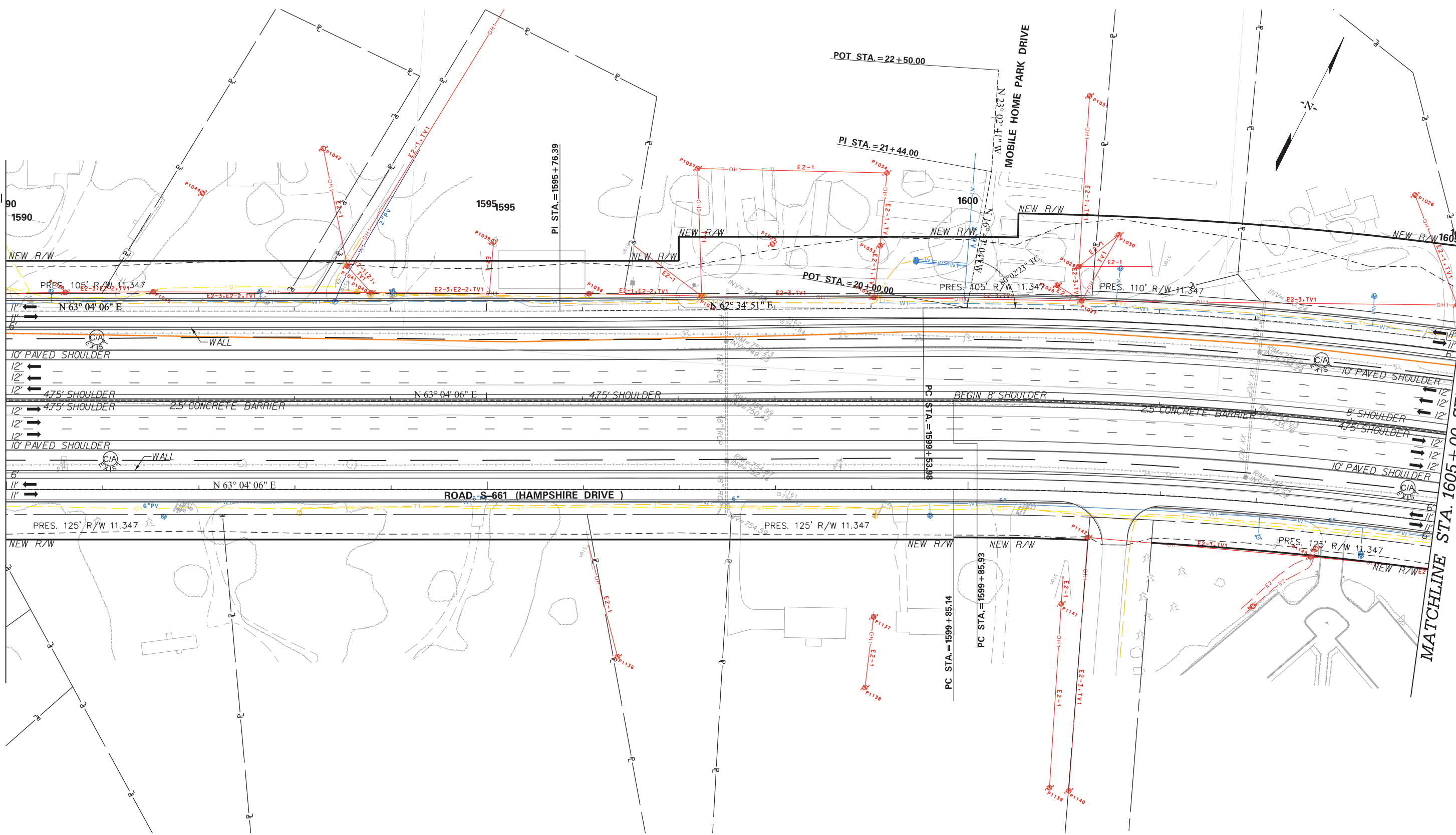
MATCHLINE STA. 1590 + 00 SEE SHEET NO. UT_C13



<p>PRELIMINARY NOT FOR CONSTRUCTION</p> <p>SCALE: 1" = 50'</p>	7				<p>SOUTH CAROLINA DEPARTMENT OF TRANSPORTATION INTERSTATE 85</p> <p>UTILITY PLAN SHEET</p> <p>INTERSTATE 85 MILE MARKER 90-97 SEGMENT C</p>
	6				
	5				
4					
3					
2					
1					
REV. NO.	BY	DATE	DESCRIPTION OF REVISION		

MATCHLINE STA. 1590 + 00 SEE SHEET NO. UT_C12

MATCHLINE STA. 1605 + 00 SEE SHEET NO. UT_C14

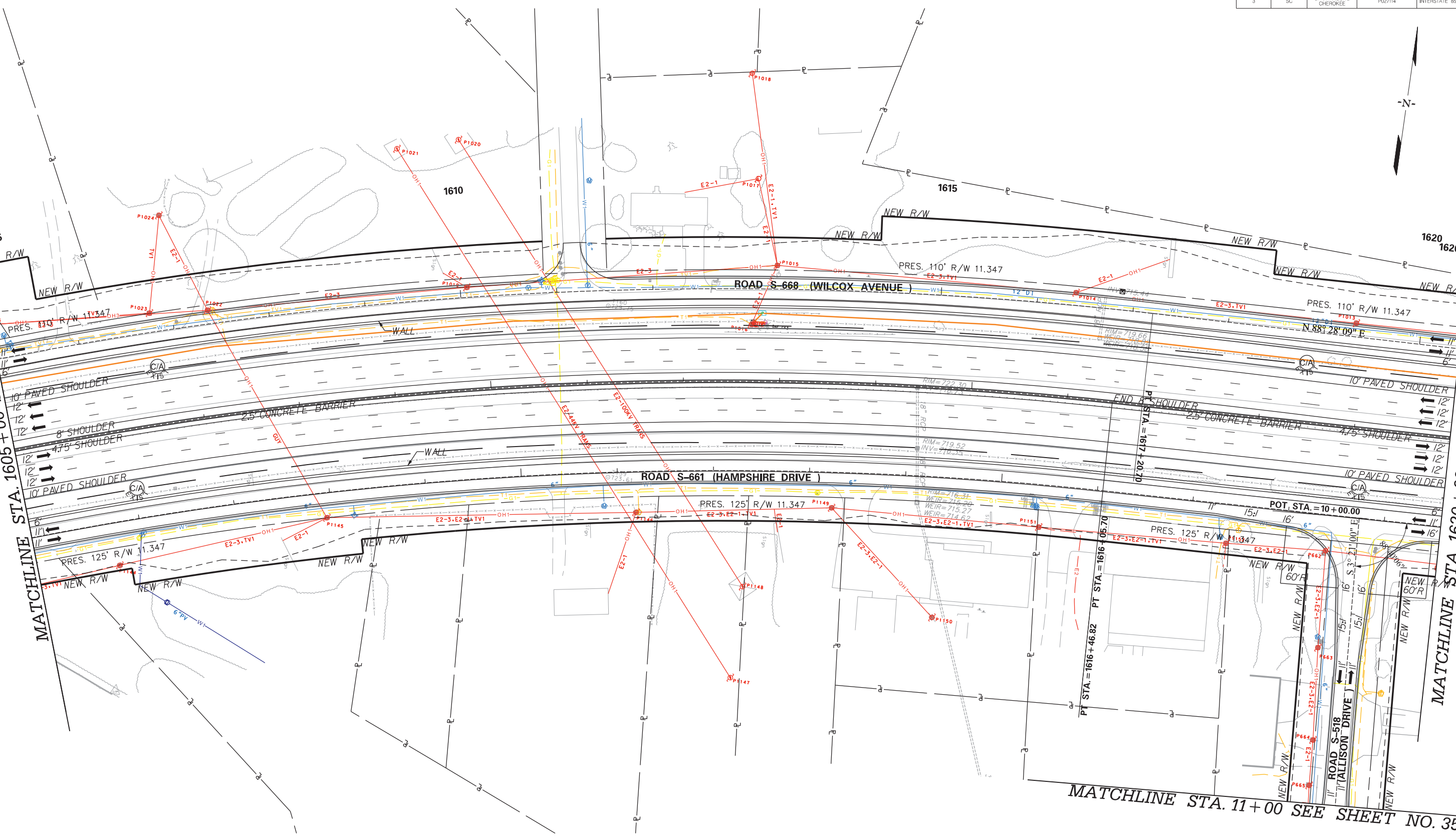


<p>PRELIMINARY NOT FOR CONSTRUCTION</p>	7					<p>SOUTH CAROLINA DEPARTMENT OF TRANSPORTATION INTERSTATE 85</p>	
	6						<p>UTILITY PLAN SHEET</p>
	5						
	4					<p>INTERSTATE 85 MILE MARKER 90-97 SEGMENT C</p>	
	3						
	2						
	1						
		REV. NO.	BY	DATE	DESCRIPTION OF REVISION		

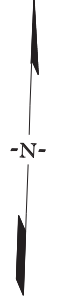
SCALE: 1" = 50'

MATCHLINE STA. 1605 + 00 SEE SHEET NO. UT C13

MATCHLINE STA. 1620 + 00 SEE SHEET NO. UT C15

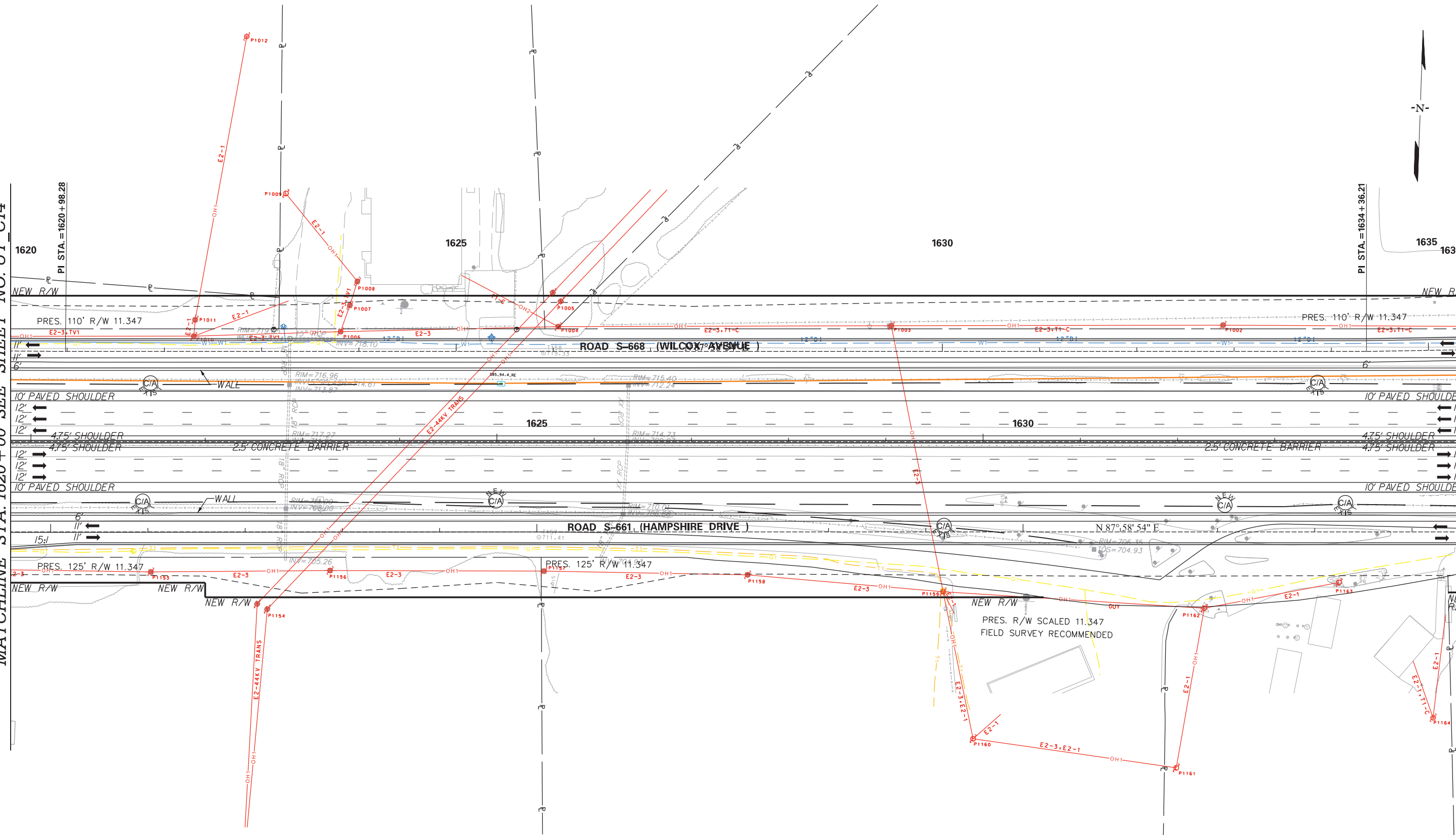


<p>PRELIMINARY NOT FOR CONSTRUCTION</p>	7					<p>SOUTH CAROLINA DEPARTMENT OF TRANSPORTATION INTERSTATE 85</p>
	6					
<p>SCALE: 1" = 50'</p>	5					<p>UTILITY PLAN SHEET</p>
	4					<p>INTERSTATE 85 MILE MARKER 90-97 SEGMENT C</p>
	3					
	2					
	1					
		REV. NO.	BY	DATE	DESCRIPTION OF REVISION	



MATCHLINE STA. 1620 + 00 SEE SHEET NO. UT_C14

MATCHLINE STA. 1635 + 00 SEE SHEET NO. UT_C16

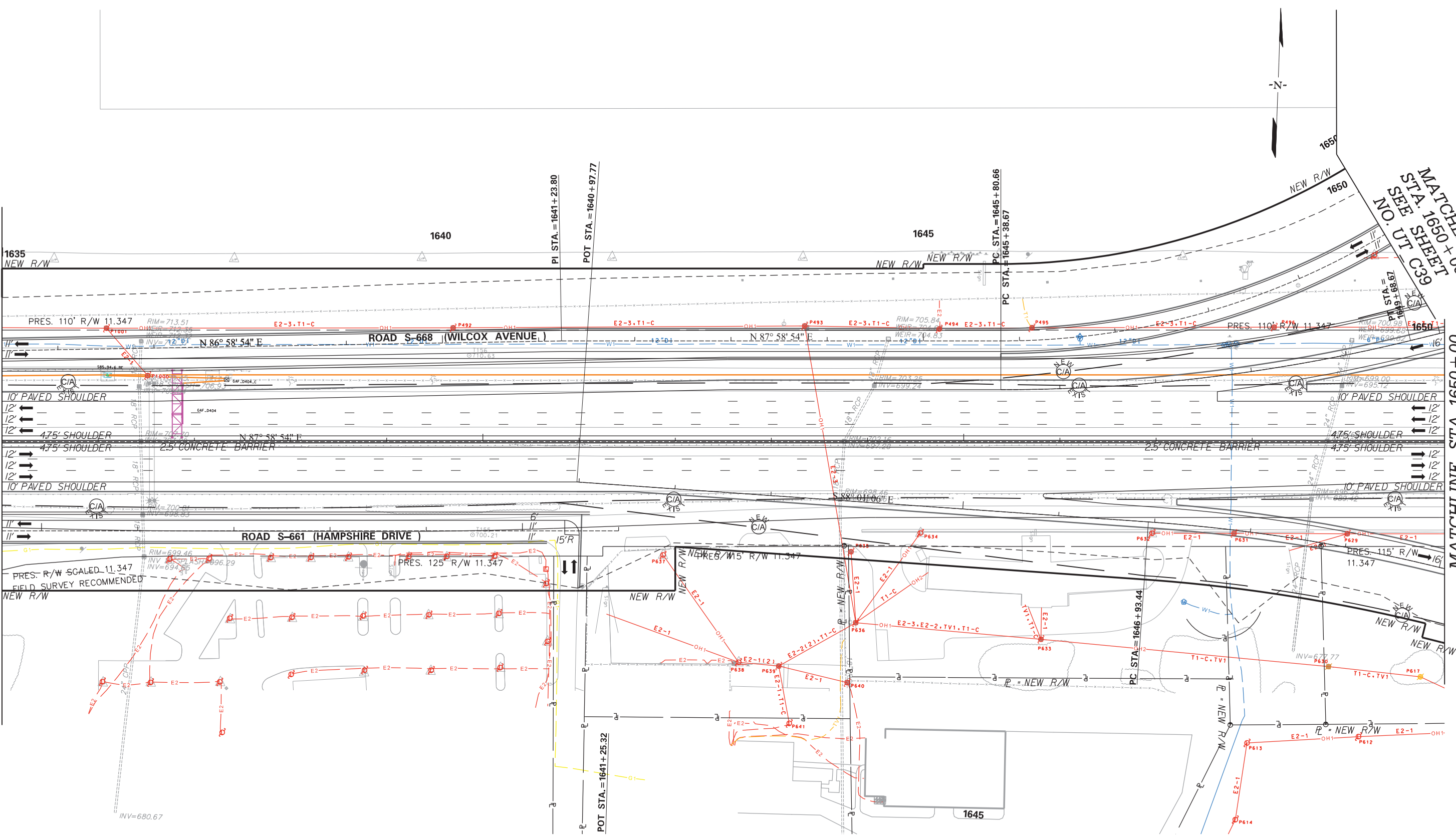


<p>PRELIMINARY NOT FOR CONSTRUCTION</p>	7				<p>SOUTH CAROLINA DEPARTMENT OF TRANSPORTATION INTERSTATE 85</p> <p>UTILITY PLAN SHEET</p> <p>INTERSTATE 85 MILE MARKER 90-97 SEGMENT C</p>
	6				
	5				
	4				
	3				
	2				
	1				
	REV. NO.	BY	DATE	DESCRIPTION OF REVISION	

SCALE: 1" = 50'

MATCHLINE STA. 1635+00 SEE SHEET NO. UT C15

MATCHLINE STA. 1650+00 SEE SHEET NO. UT C17



<p>PRELIMINARY NOT FOR CONSTRUCTION</p> <p>SCALE: 1" = 50'</p>	7				<p>SOUTH CAROLINA DEPARTMENT OF TRANSPORTATION INTERSTATE 85</p> <p>UTILITY PLAN SHEET</p> <p>INTERSTATE 85 MILE MARKER 90-97 SEGMENT C</p>
	6				
	5				
4					
3					
2					
1					
	REV. NO.	BY	DATE	DESCRIPTION OF REVISION	

MATCHLINE STA. 1650 + 00 SEE SHEET NO. UT_C16

MATCHLINE STA. 1665 + 00 SEE SHEET NO. UT_C18

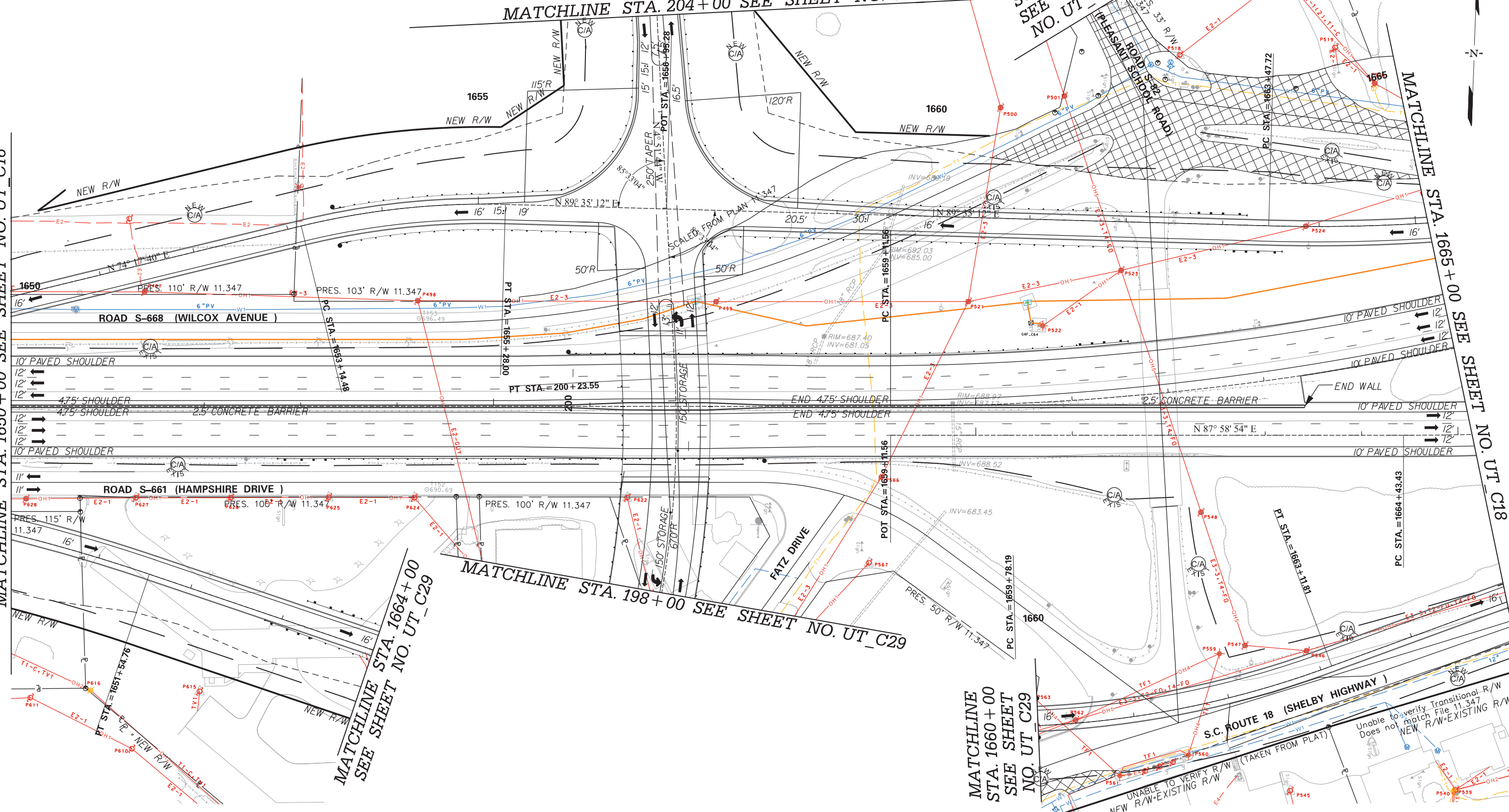
MATCHLINE STA. 20 + 00 SEE SHEET NO. UT_C30

MATCHLINE STA. 204 + 00 SEE SHEET NO. UT_C30

MATCHLINE STA. 1664 + 00 SEE SHEET NO. UT_C29

MATCHLINE STA. 198 + 00 SEE SHEET NO. UT_C29

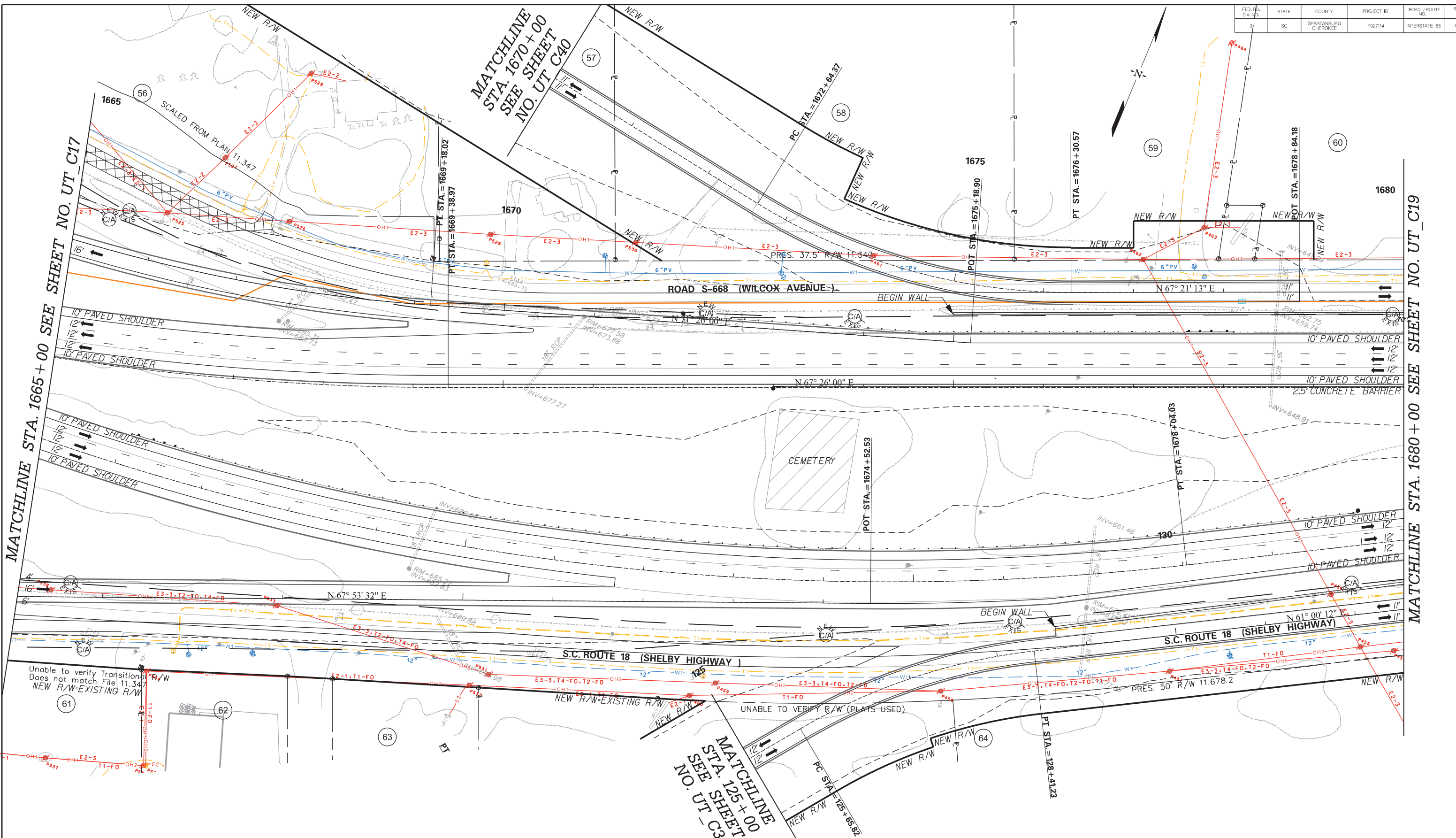
MATCHLINE STA. 1660 + 00 SEE SHEET NO. UT_C29



<p>PRELIMINARY NOT FOR CONSTRUCTION</p>	7					<p>SOUTH CAROLINA DEPARTMENT OF TRANSPORTATION INTERSTATE 85</p> <p>UTILITY PLAN SHEET</p> <p>INTERSTATE 85 MILE MARKER 90-97 SEGMENT C</p>
	6					
	5					
	4					
	3					
	2					
	1					
	REV. NO.	BY	DATE	DESCRIPTION OF REVISION		

SCALE: 1" = 50'

FED. FD. DIV. NO.	STATE	COUNTY	PROJECT ID	ROAD / ROUTE NO.	SHEET NO.
	SC	SPARTANBURG CHEROKEE	P02714	INTERSTATE 85	UT_C18



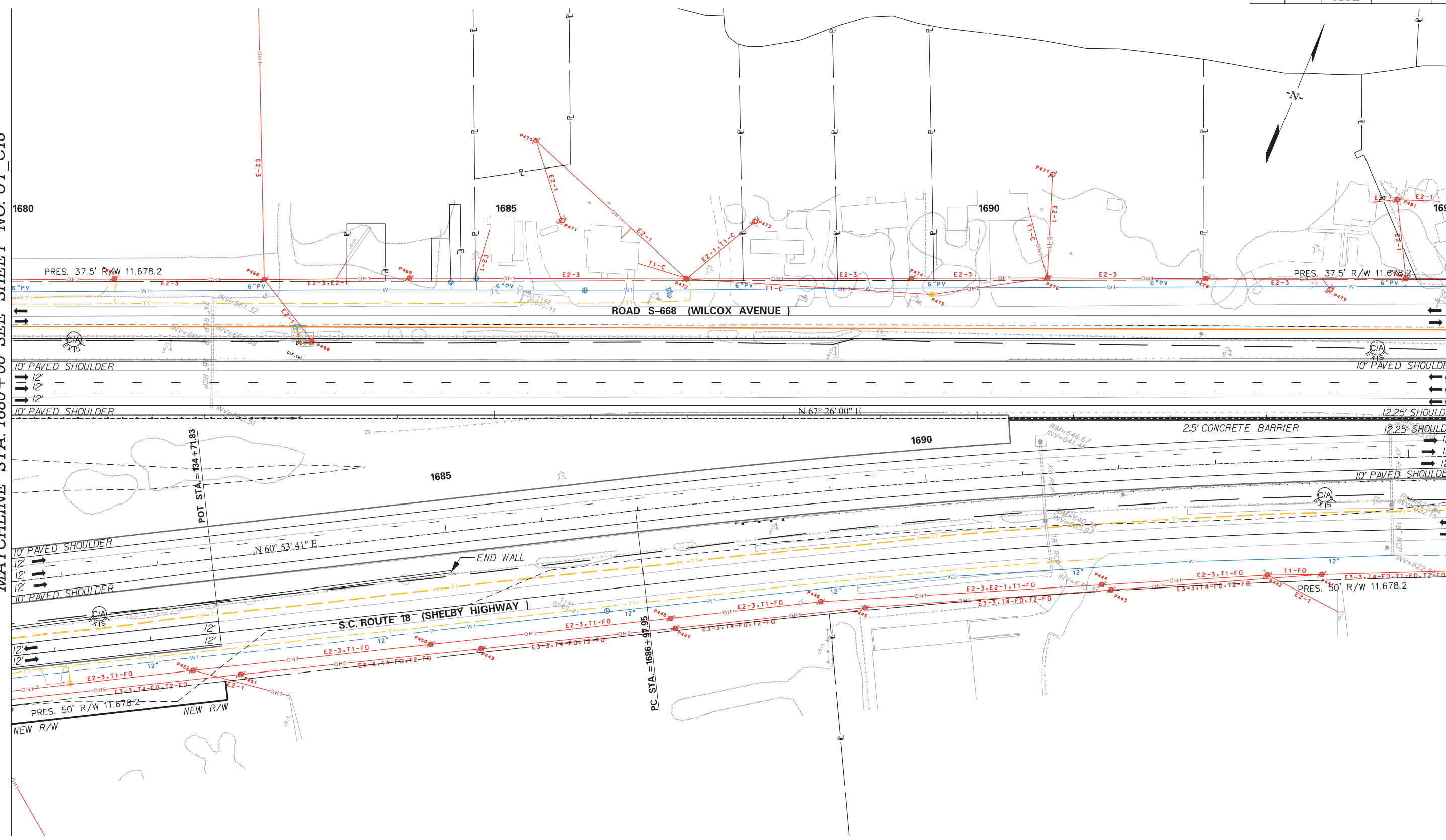
PRELIMINARY NOT FOR CONSTRUCTION		7				SOUTH CAROLINA DEPARTMENT OF TRANSPORTATION INTERSTATE 85
		6				
SCALE: 1" = 50'		5				UTILITY PLAN SHEET
		4				
		3				INTERSTATE 85 MILE MARKER 90-97 SEGMENT C
		2				
		1				
		REV. NO.	BY	DATE	DESCRIPTION OF REVISION	

Z:\Projects\14-60 185 Widening Cherokee Co MM80-96\Utilities\sheets\snt_UT_C18.dgn
1/15/2016

FED. RD. DIV. NO.	STATE	COUNTY	PROJECT ID	ROAD / ROUTE NO.	SHEET NO.
3	SC	SPARTANBURG CHEROKEE	P02714	INTERSTATE 85	UT_C19

MATCHLINE STA. 1680 + 00 SEE SHEET NO. UT_C18

MATCHLINE STA. 1695 + 00 SEE SHEET NO. UT_C20




<p>PRELIMINARY NOT FOR CONSTRUCTION</p>	7				SOUTH CAROLINA DEPARTMENT OF TRANSPORTATION INTERSTATE 85 UTILITY PLAN SHEET INTERSTATE 85 MILE MARKER 90-97 SEGMENT C
	6				
	5				
	4				
	3				
	2				
	1				
	REV. NO.	BY	DATE	DESCRIPTION OF REVISION	

SCALE: 1" = 50'

Z:\Projects\14-60 185 Widening Cherokee Co MM80-96\Utilities\sheets\sht_UT_C19.dgn 1/15/2016

MATCHLINE STA. 1695 + 00 SEE SHEET NO. UT_C19

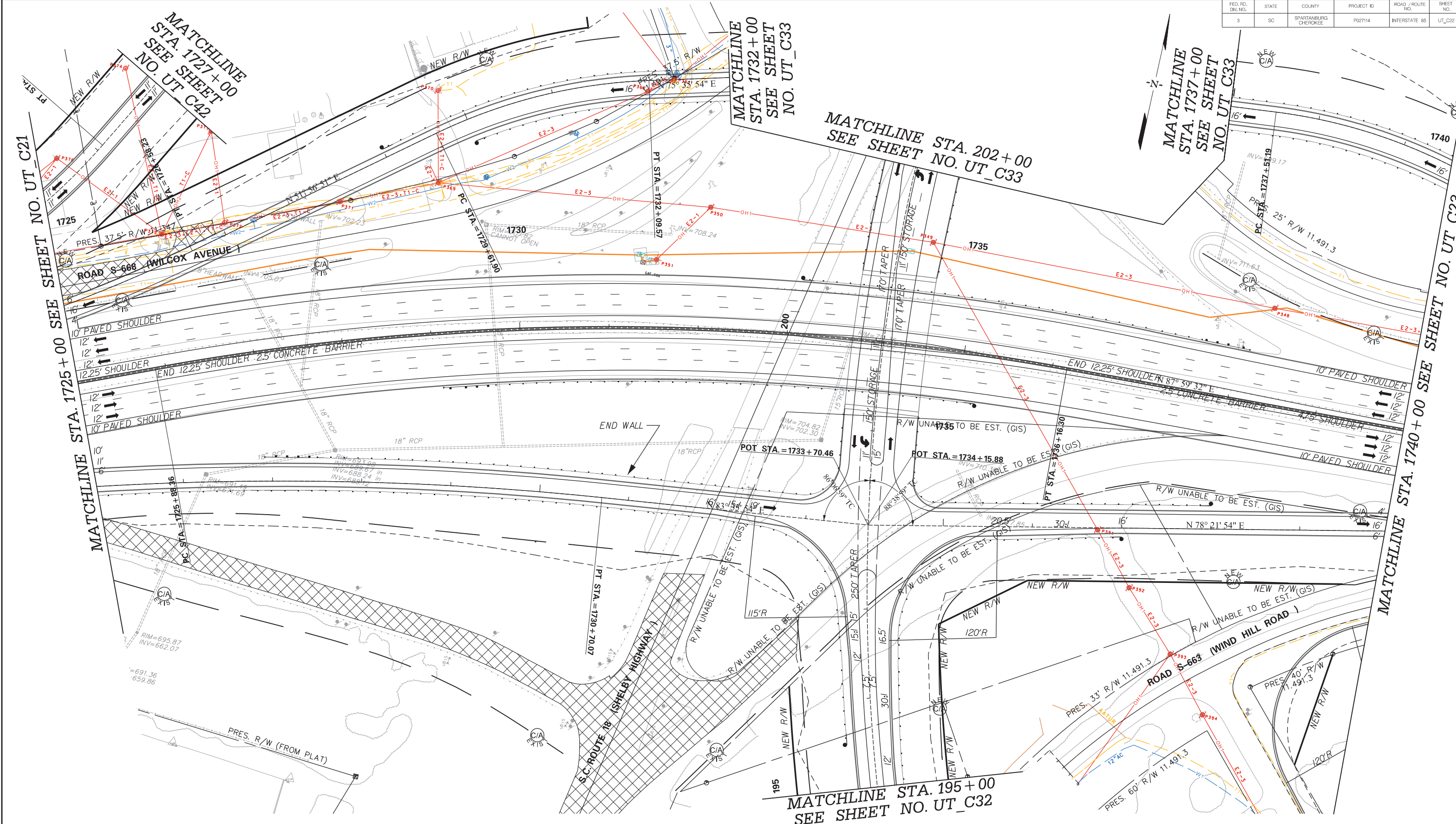
MATCHLINE STA. 1710 + 00 SEE SHEET NO. UT_C21



<p>PRELIMINARY NOT FOR CONSTRUCTION</p>	7				<p>SOUTH CAROLINA DEPARTMENT OF TRANSPORTATION INTERSTATE 85</p> <p>UTILITY PLAN SHEET</p> <p>INTERSTATE 85 MILE MARKER 90-97 SEGMENT C</p>
	6				
	5				
	4				
3					
2					
1					
	REV. NO.	BY	DATE	DESCRIPTION OF REVISION	

SCALE: 1" = 50'

FED. RD. DIV. NO.	STATE	COUNTY	PROJECT ID	ROAD / ROUTE NO.	SHEET NO.
3	SC	SPARTANBURG CHEROKEE	P02714	INTERSTATE 85	UT_C22

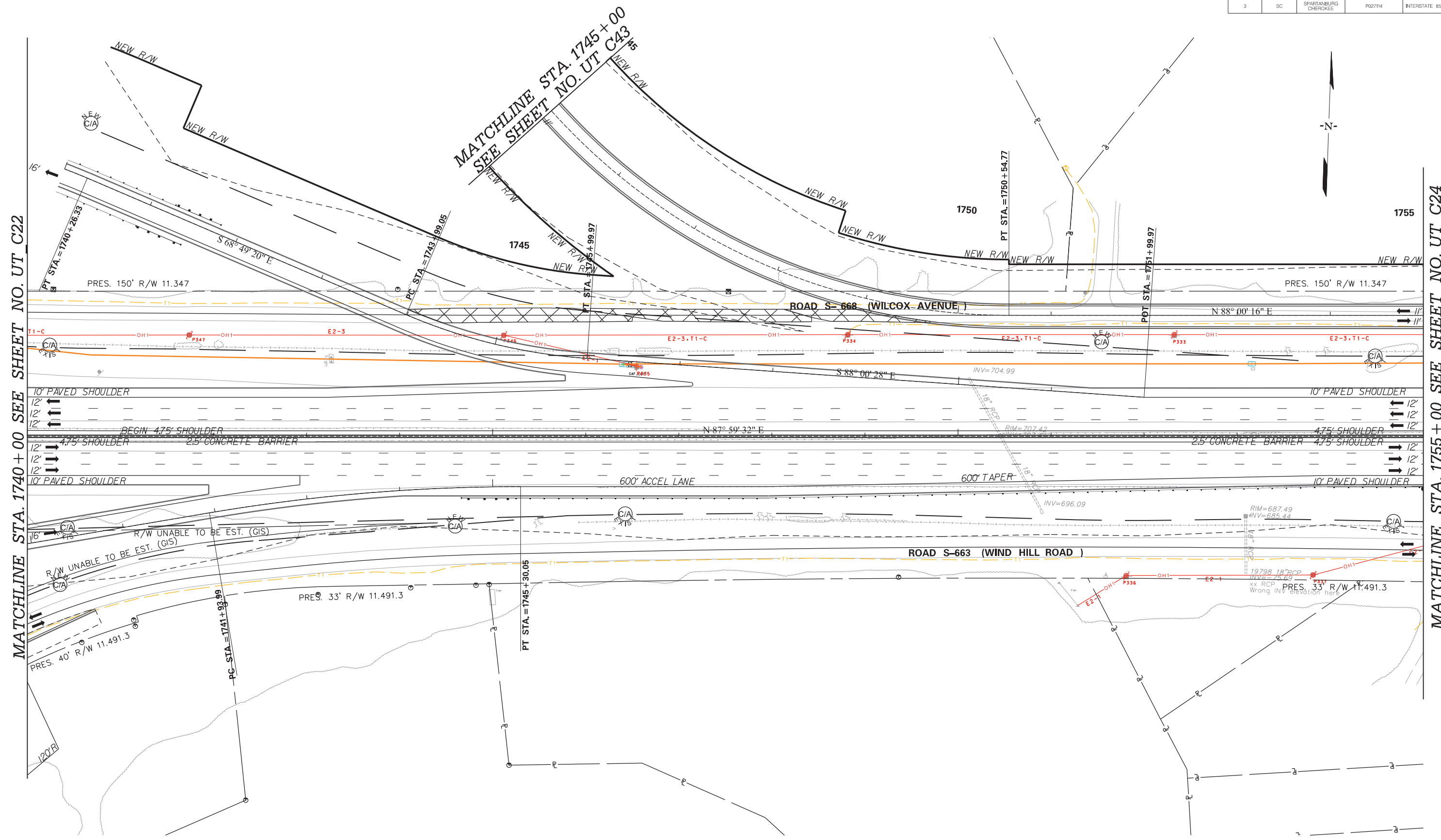


PRELIMINARY NOT FOR CONSTRUCTION	7					SOUTH CAROLINA DEPARTMENT OF TRANSPORTATION INTERSTATE 85 UTILITY PLAN SHEET INTERSTATE 85 MILE MARKER 90-97 SEGMENT C
	6					
	5					
	4					
	3					
	2					
	1					
		REV. NO.	BY	DATE	DESCRIPTION OF REVISION	

SCALE: 1" = 50'

Z:\Projects\14-60 185 Widening Cherokee Co MM80-96\Utilities\sheets\snt_UT_C22.dgn
1/15/2016

FED. RD. DIV. NO.	STATE	COUNTY	PROJECT ID	ROAD / ROUTE NO.	SHEET NO.
3	SC	SPARTANBURG CHEROKEE	P027114	INTERSTATE 85	UT_C23



MATCHLINE STA. 1740 + 00 SEE SHEET NO. UT_C22

MATCHLINE STA. 1755 + 00 SEE SHEET NO. UT_C24

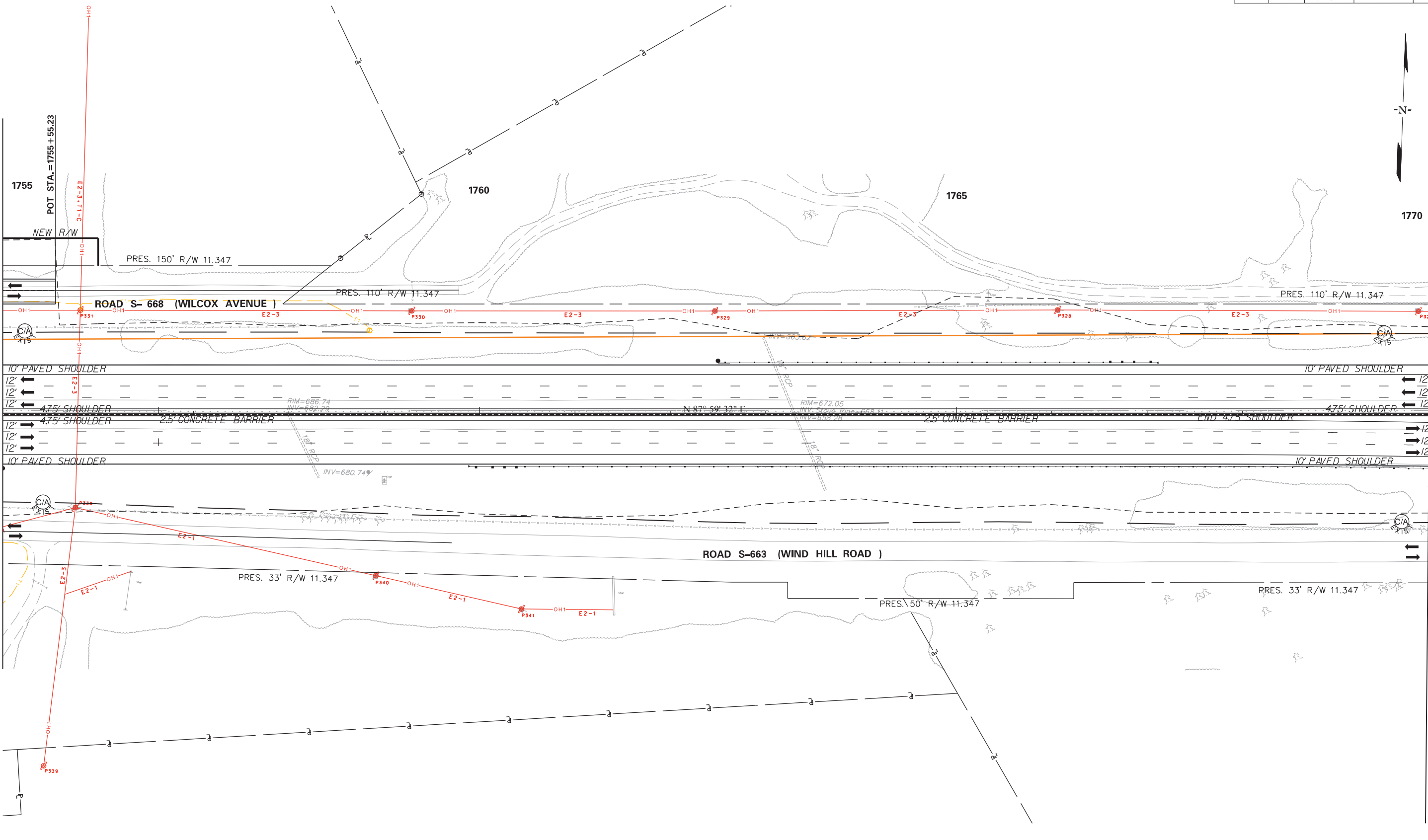
<p>PRELIMINARY NOT FOR CONSTRUCTION</p> <p>SCALE: 1" = 50'</p>	7				SOUTH CAROLINA DEPARTMENT OF TRANSPORTATION INTERSTATE 85 UTILITY PLAN SHEET INTERSTATE 85 MILE MARKER 90-97 SEGMENT C
	6				
	5				
	4				
	3				
	2				
	1				
REV. NO.	BY	DATE	DESCRIPTION OF REVISION		

Z:\Projects\14-60 185 Widening Cherokee Co MM80-96\Utilities\sheets\sht_UT_C23.dgn 1/15/2016

FED. RD. DIV. NO.	STATE	COUNTY	PROJECT ID	ROAD / ROUTE NO.	SHEET NO.
3	SC	SPARTANBURG CHEROKEE	P027114	INTERSTATE 85	UT_C24

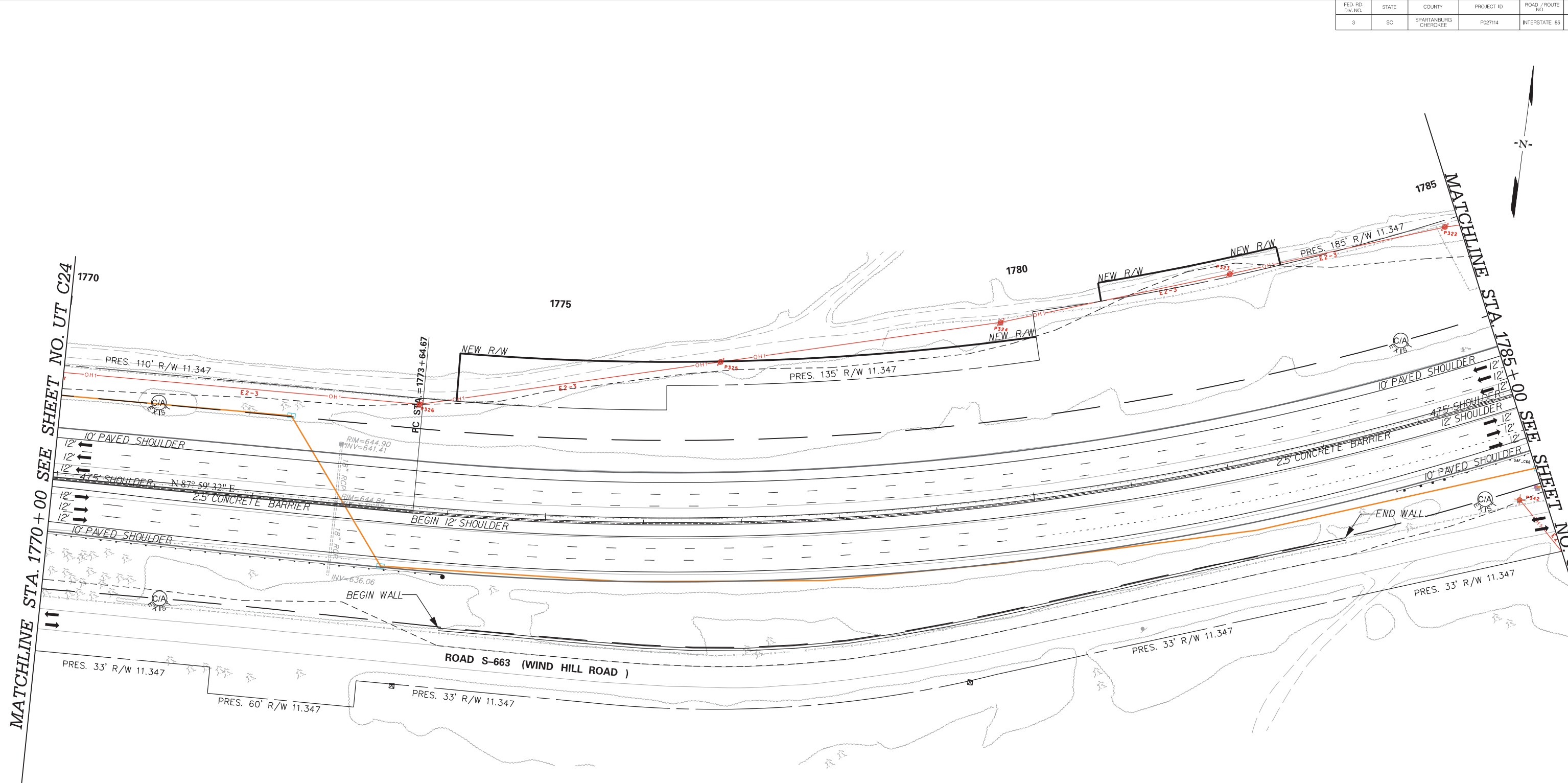
MATCHLINE STA. 1755 + 00 SEE SHEET NO. UT_C23

MATCHLINE STA. 1770 + 00 SEE SHEET NO. UT_C25



<p>PRELIMINARY NOT FOR CONSTRUCTION</p>	7				<p>SOUTH CAROLINA DEPARTMENT OF TRANSPORTATION INTERSTATE 85</p> <p>UTILITY PLAN SHEET</p> <p>INTERSTATE 85 MILE MARKER 90-97 SEGMENT C</p>
	6				
	5				
	4				
	3				
	2				
	1				
	REV. NO.	BY	DATE	DESCRIPTION OF REVISION	

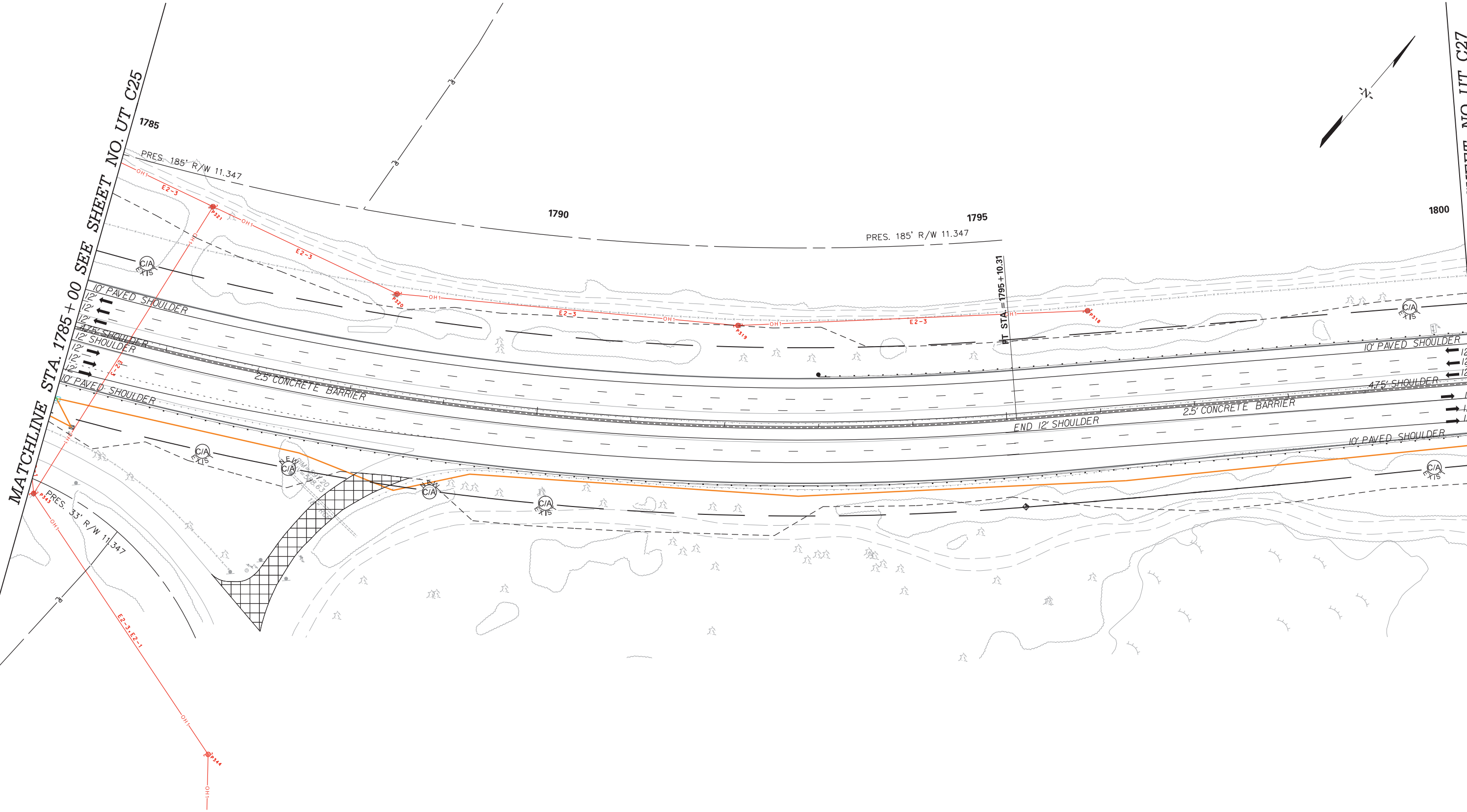
SCALE: 1" = 50'



Z:\Projects\14-60 185 Widening Cherokee Co MM80-96\Utilities\sheets\sht_UT_C25.dgn 1/15/2016

<p>PRELIMINARY NOT FOR CONSTRUCTION</p> <p>SCALE: 1" = 50'</p>	7				<p>SOUTH CAROLINA DEPARTMENT OF TRANSPORTATION INTERSTATE 85</p> <p>UTILITY PLAN SHEET</p> <p>INTERSTATE 85 MILE MARKER 90-97 SEGMENT C</p>
	6				
	5				
	4				
	3				
	2				
	1				
REV. NO.	BY	DATE	DESCRIPTION OF REVISION		

FED. RD. DIV. NO.	STATE	COUNTY	PROJECT ID	ROAD / ROUTE NO.	SHEET NO.
3	SC	SPARTANBURG CHEROKEE	P02714	INTERSTATE 85	UT_C26



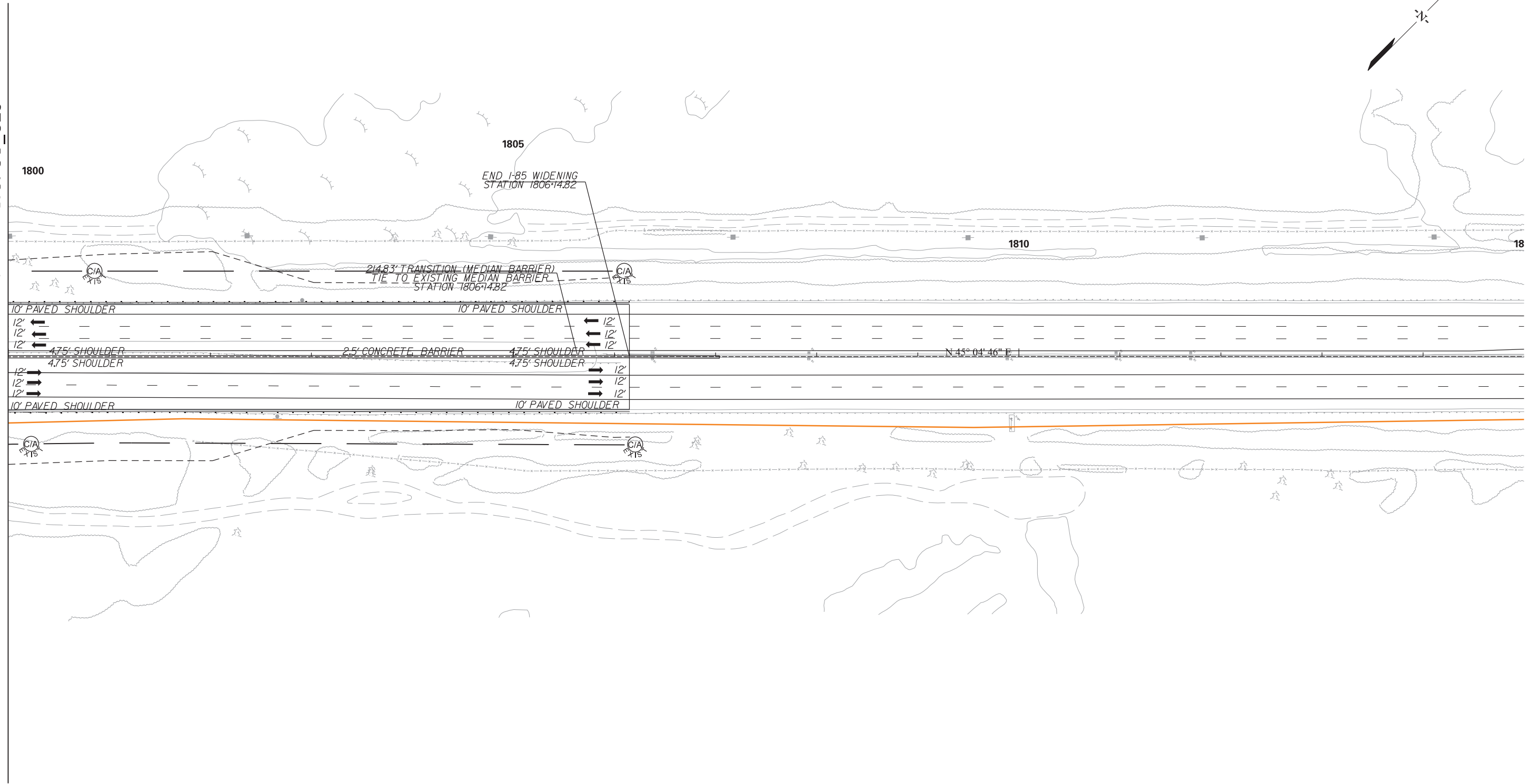
<p>PRELIMINARY NOT FOR CONSTRUCTION</p>	7				<p>SOUTH CAROLINA DEPARTMENT OF TRANSPORTATION INTERSTATE 85</p> <p>UTILITY PLAN SHEET</p> <p>INTERSTATE 85 MILE MARKER 90-97 SEGMENT C</p>
	6				
5					
4					
3					
2					
1					
	REV. NO.	BY	DATE	DESCRIPTION OF REVISION	

SCALE: 1" = 50'

Z:\Projects\14-60 185 Widening Cherokee Co MM80-96\Utilities\sheets\sht_UT_C26.dgn
1/15/2016

FED. RD. DIV. NO.	STATE	COUNTY	PROJECT ID	ROAD /ROUTE NO.	SHEET NO.
3	SC	SPARTANBURG CHEROKEE	P02714	INTERSTATE 85	UT_C27

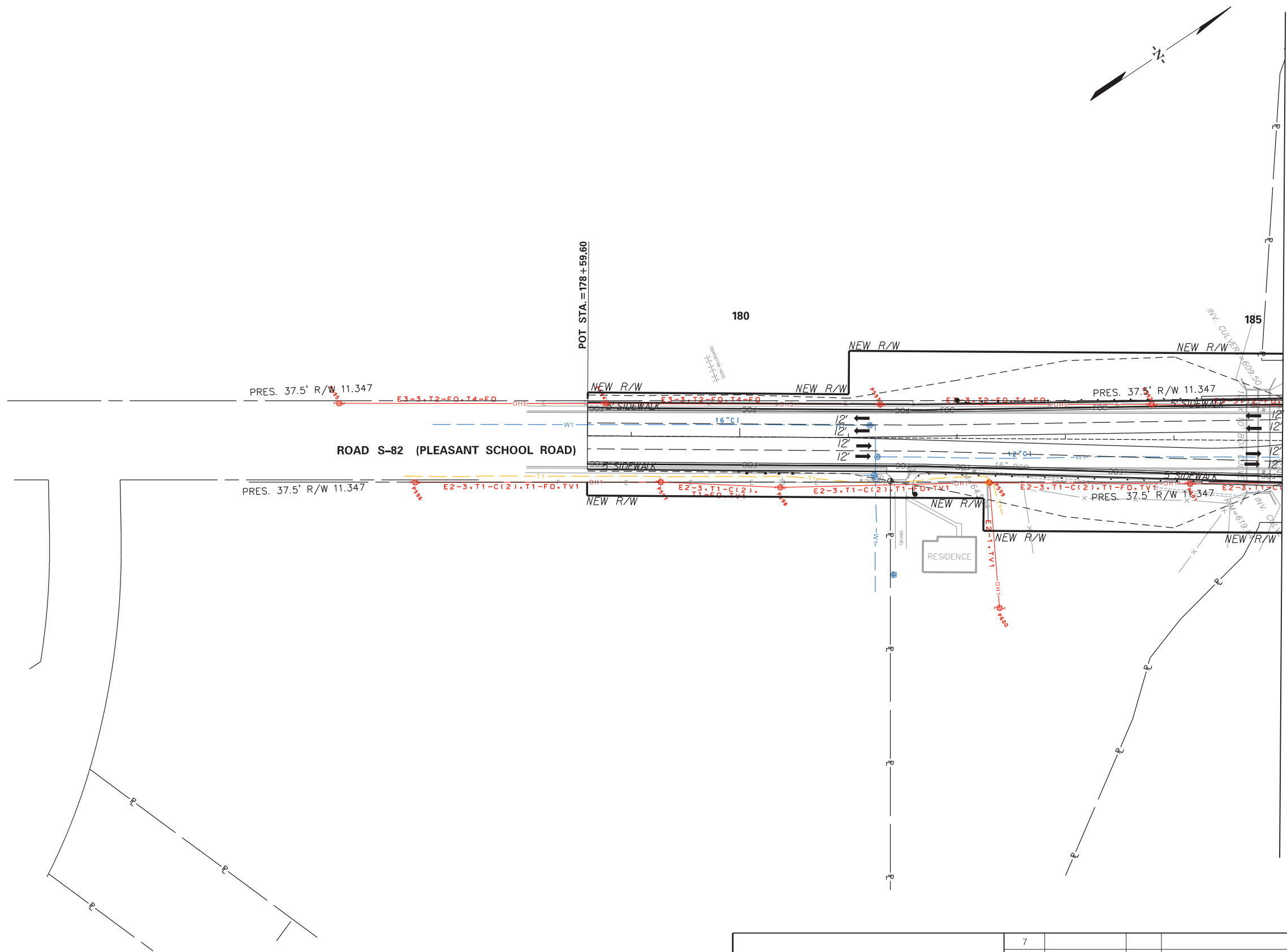
MATCHLINE STA. 1800 + 00 SEE SHEET NO. UT_C26



<p>PRELIMINARY NOT FOR CONSTRUCTION</p>	7				SOUTH CAROLINA DEPARTMENT OF TRANSPORTATION INTERSTATE 85
	6				
	5				UTILITY PLAN SHEET
	4				
	3				
	2				
	1				INTERSTATE 85 MILE MARKER 90-97 SEGMENT C
SCALE: 1" = 50'	REV. NO.	BY	DATE	DESCRIPTION OF REVISION	

Z:\Projects\14-60 185 Widening Cherokee Co MM80-96\Utilities\sheets\snt_UT_C27.dgn 1/15/2016

FED. RD. DIV. NO.	STATE	COUNTY	PROJECT ID	ROAD /ROUTE NO.	SHEET NO.
3	SC	SPARTANBURG CHEROKEE	P02714	INTERSTATE 85	UT_C28



MATCHLINE STA. 185 + 00 SEE SHEET NO. UT_C29

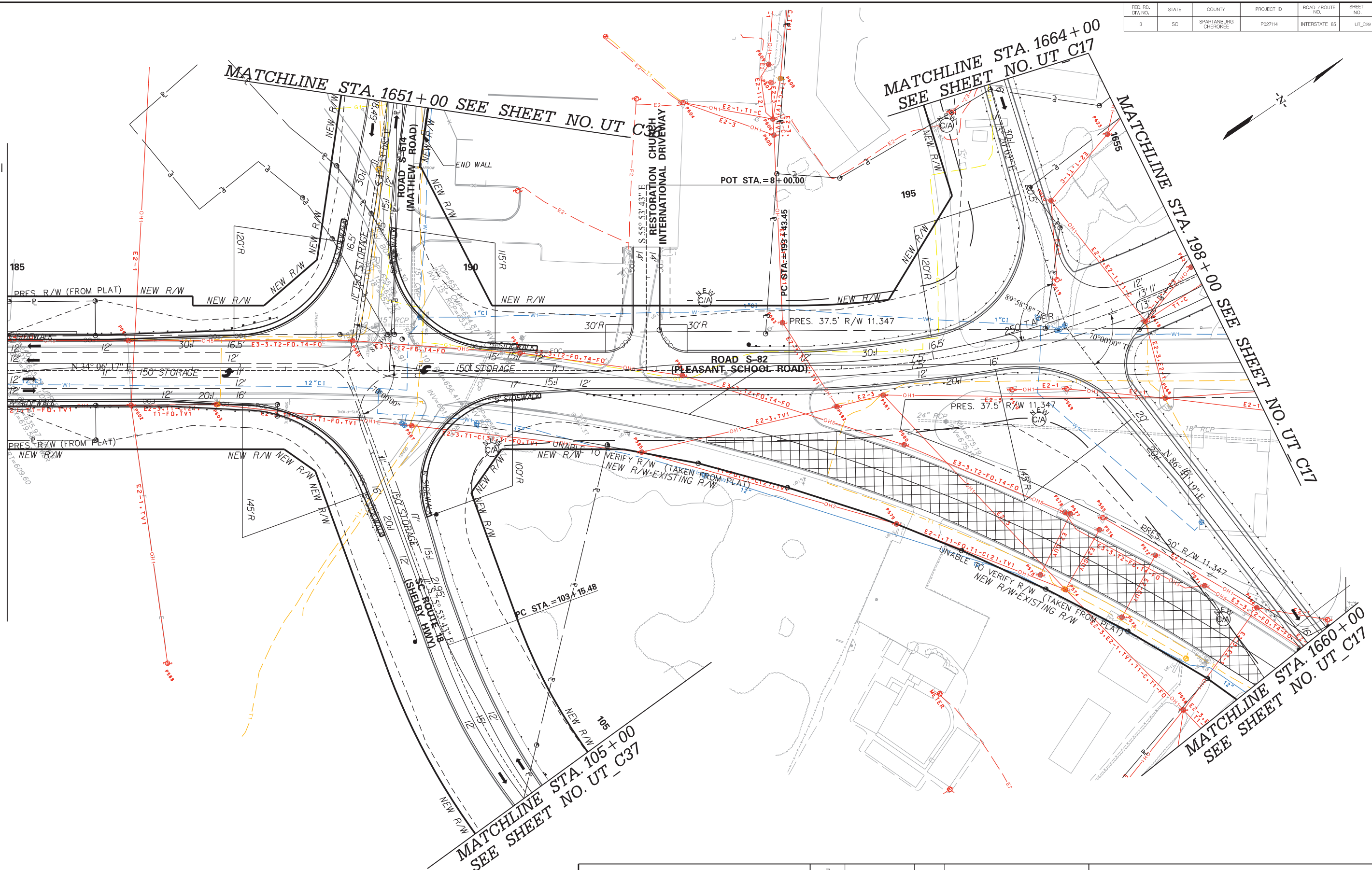
<p>PRELIMINARY NOT FOR CONSTRUCTION</p>	7				<p>SOUTH CAROLINA DEPARTMENT OF TRANSPORTATION INTERSTATE 85</p> <p>UTILITY PLAN SHEET</p> <p>INTERSTATE 85 MILE MARKER 90-97 SEGMENT C</p>
	6				
5					
4					
3					
2					
1					
	REV. NO.	BY	DATE	DESCRIPTION OF REVISION	

SCALE: 1" = 50'

Z:\Projects\14-60 185 Widening Cherokee Co MM80-96\Utilities\sheets\snt_UT_C28.dgn 1/15/2016

FED. RD. DIV. NO.	STATE	COUNTY	PROJECT ID	ROAD / ROUTE NO.	SHEET NO.
3	SC	SPARTANBURG CHEROKEE	P02714	INTERSTATE 85	UT_C29

MATCHLINE STA. 185 + 00 SEE SHEET NO. UT_C28



MATCHLINE STA. 105 + 00
SEE SHEET NO. UT_C37

MATCHLINE STA. 1664 + 00
SEE SHEET NO. UT_C17

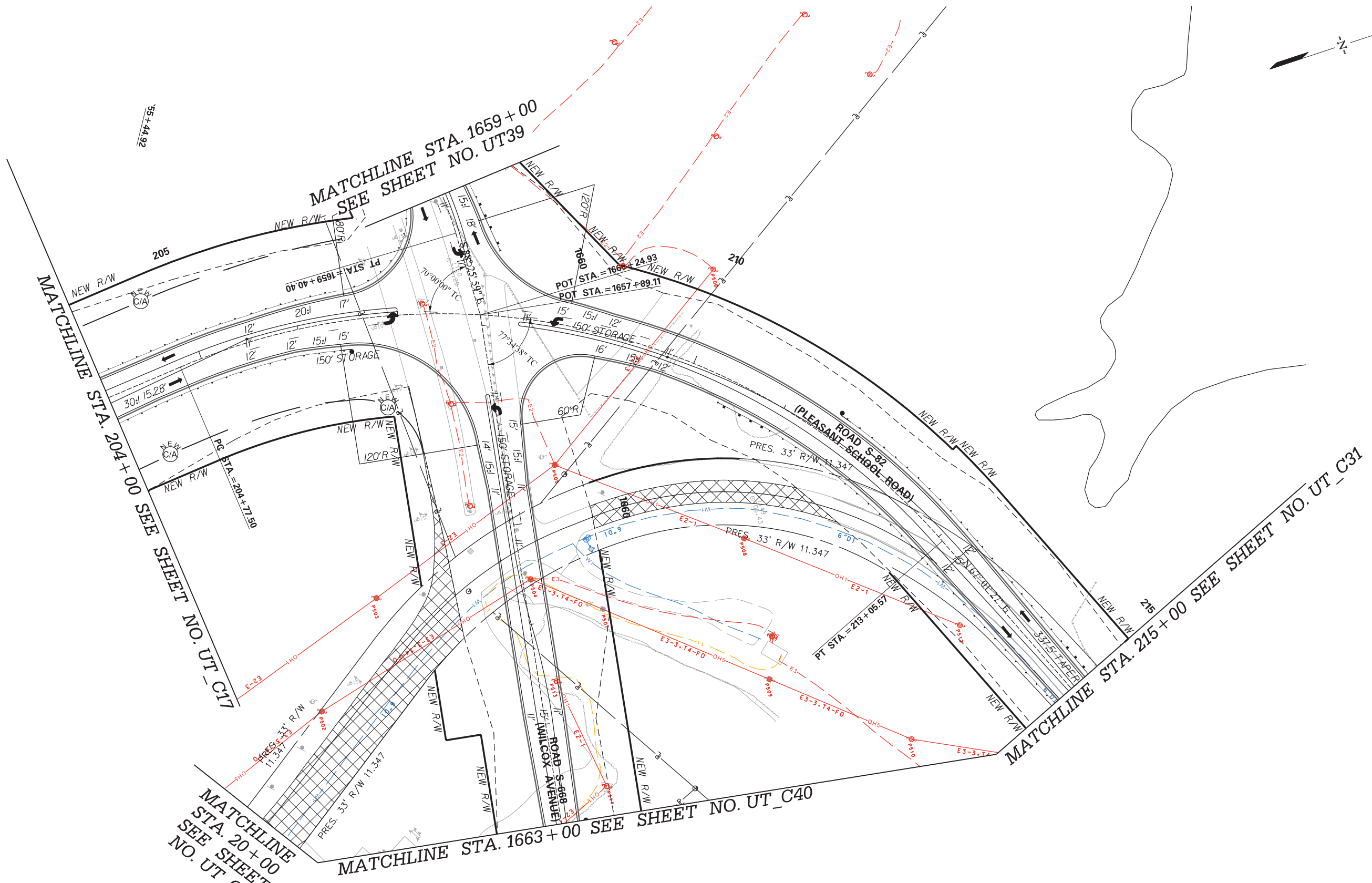
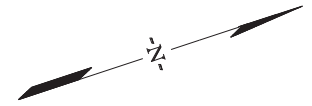
MATCHLINE STA. 198 + 00 SEE SHEET NO. UT_C17

MATCHLINE STA. 1660 + 00
SEE SHEET NO. UT_C17

<p>PRELIMINARY NOT FOR CONSTRUCTION</p>	7				<p>SOUTH CAROLINA DEPARTMENT OF TRANSPORTATION INTERSTATE 85</p> <p>UTILITY PLAN SHEET</p> <p>INTERSTATE 85 MILE MARKER 90-97 SEGMENT C</p>
	6				
5					
4					
3					
2					
1					
SCALE: 1" = 50'	REV. NO.	BY	DATE	DESCRIPTION OF REVISION	

Z:\Projects\14-60 185 Widening Cherokee Co MM80-96\Utilities\sheets\sht_UT_C29.dgn
1/15/2016

FED. RD. DIV. NO.	STATE	COUNTY	PROJECT ID	ROAD / ROUTE NO.	SHEET NO.
3	SC	SPARTANBURG CHEROKEE	P02714	INTERSTATE 85	UT_C30



Z:\Projects\14-60 185 Widening Cherokee Co MM80-96\Utilities\sheets\sht_UT_C30.dgn
1/15/2016

<p>PRELIMINARY NOT FOR CONSTRUCTION</p>	7				SOUTH CAROLINA DEPARTMENT OF TRANSPORTATION INTERSTATE 85
	6				
	5				UTILITY PLAN SHEET
	4				
	3				
	2				
	1				INTERSTATE 85 MILE MARKER 90-97 SEGMENT C
SCALE: 1" = 50'	REV. NO.	BY	DATE	DESCRIPTION OF REVISION	

FED. RD. DIV. NO.	STATE	COUNTY	PROJECT ID	ROAD /ROUTE NO.	SHEET NO.
3	SC	SPARTANBURG CHEROKEE	P02714	INTERSTATE 85	UT_C31

MATCHLINE STA. 215+00 SEE SHEET NO. UT_C30

215

PC STA. = 216 + 23.23

PT STA. = 218 + 78.00

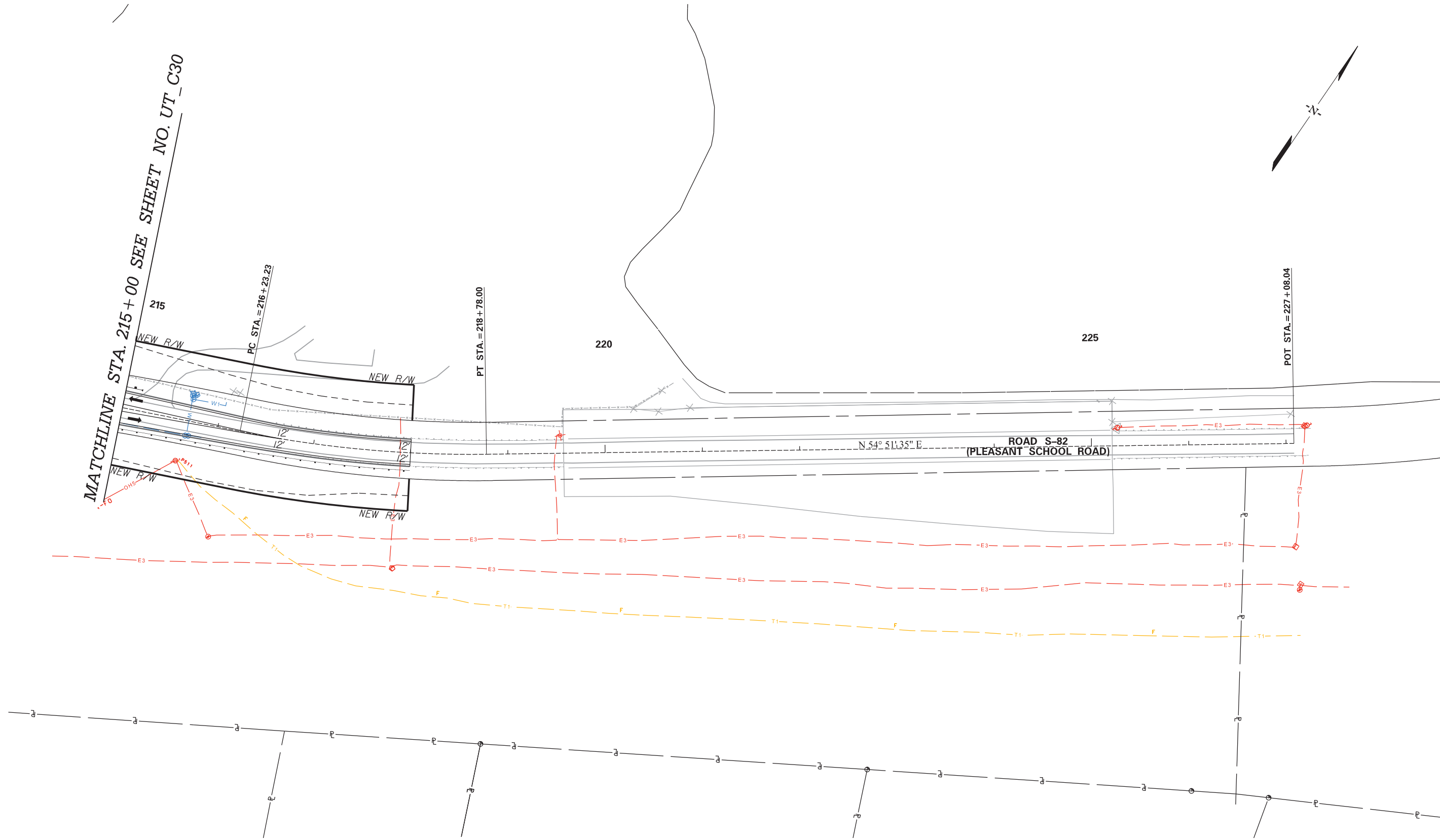
220

225

POT STA. = 227 + 08.04

ROAD S-82
(PLEASANT SCHOOL ROAD)

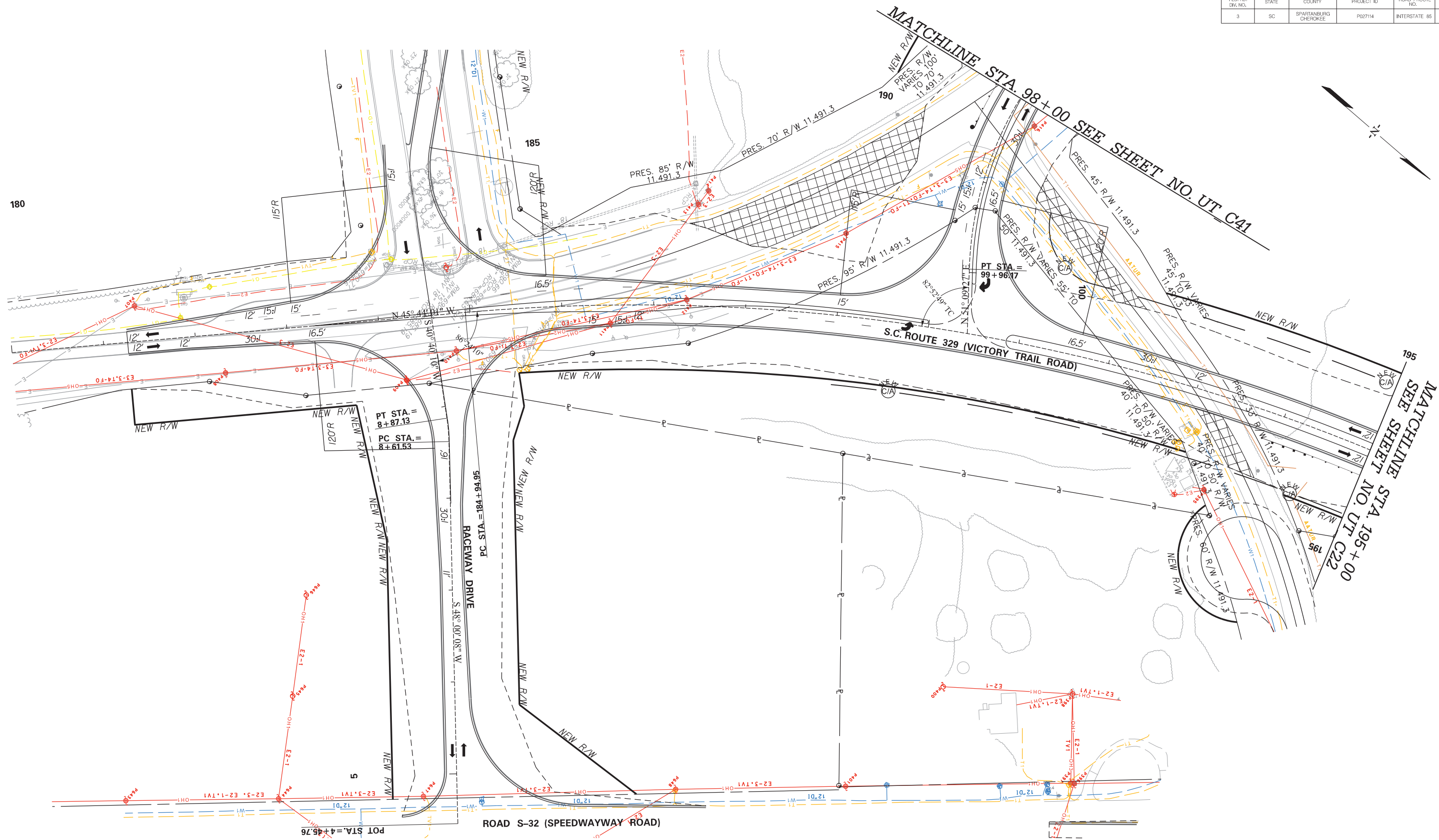
N 54° 51' 35" E



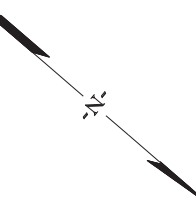
<p>PRELIMINARY NOT FOR CONSTRUCTION</p> <p>SCALE: 1" = 50'</p>	7				<p>SOUTH CAROLINA DEPARTMENT OF TRANSPORTATION INTERSTATE 85</p> <p>UTILITY PLAN SHEET</p> <p>INTERSTATE 85 MILE MARKER 90-97 SEGMENT C</p>
	6				
	5				
	4				
	3				
	2				
	1				
REV. NO.	BY	DATE	DESCRIPTION OF REVISION		

Z:\Projects\14-60 185 Widening Cherokee Co MM80-96\Utilities\sheets\sht_UT_C31.dgn
1/15/2016

FED. RD. DIV. NO.	STATE	COUNTY	PROJECT ID	ROAD / ROUTE NO.	SHEET NO.
3	SC	SPARTANBURG CHEROKEE	P02714	INTERSTATE 85	UT_C32



180



MATCHLINE STA. 98+00 SEE SHEET NO. UT C41

MATCHLINE STA. 195+00 SEE SHEET NO. UT C22

PRELIMINARY
NOT FOR CONSTRUCTION

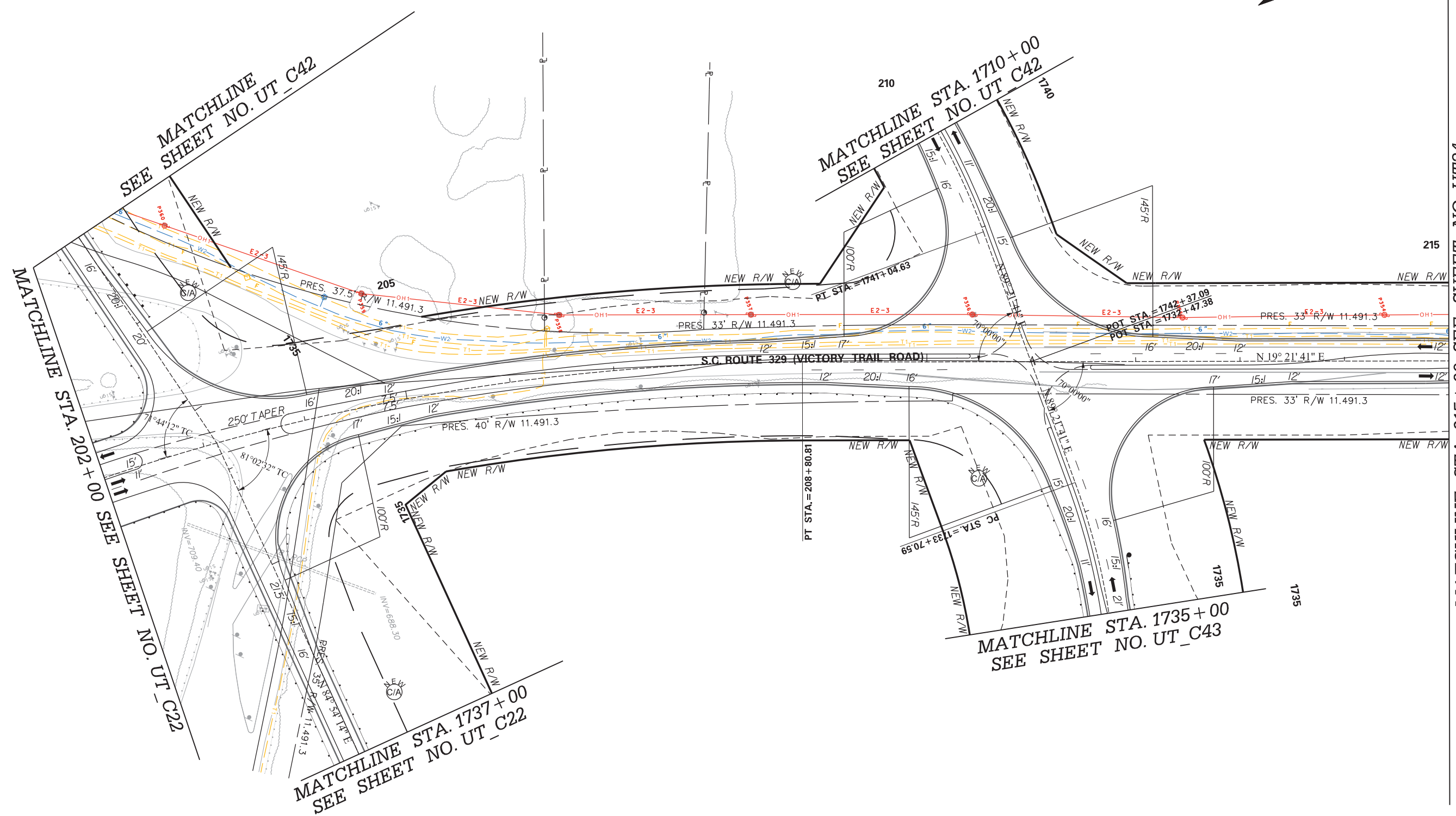
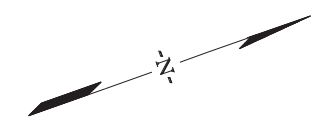
SCALE: 1" = 50'

7				
6				
5				
4				
3				
2				
1				
REV. NO.	BY	DATE	DESCRIPTION OF REVISION	

SOUTH CAROLINA DEPARTMENT OF TRANSPORTATION
INTERSTATE 85
UTILITY PLAN SHEET
INTERSTATE 85 MILE MARKER 90-97
SEGMENT C

Z:\Projects\14-60 185 Widening Cherokee Co MM80-96\Utilities\sheets\snt_UT_C32.dgn
1/15/2016

FED. RD. DIV. NO.	STATE	COUNTY	PROJECT ID	ROAD /ROUTE NO.	SHEET NO.
3	SC	SPARTANBURG CHEROKEE	P02714	INTERSTATE 85	UT_C33



MATCHLINE STA. 215 + 00 SEE SHEET NO. UT34

<p>PRELIMINARY NOT FOR CONSTRUCTION</p> <p>SCALE: 1" = 50'</p>	7				<p>SOUTH CAROLINA DEPARTMENT OF TRANSPORTATION INTERSTATE 85</p> <p>UTILITY PLAN SHEET</p> <p>INTERSTATE 85 MILE MARKER 90-97 SEGMENT C</p>
	6				
	5				
4					
3					
2					
1					
REV. NO.	BY	DATE	DESCRIPTION OF REVISION		

Z:\Projects\14-60 185 Widening Cherokee Co MM80-96\Utilities\sheets\snt_UT_C33.dgn 1/15/2016

FED. RD. DIV. NO.	STATE	COUNTY	PROJECT ID	ROAD /ROUTE NO.	SHEET NO.
3	SC	SPARTANBURG CHEROKEE	P02714	INTERSTATE 85	UT_C34

MATCHLINE STA. 215 + 00 SEE SHEET NO. UT_C33

215

NEW R/W

E2-3 OH1 E2-3
PRES. 33' R/W 11.491.3

337.5' TAPER

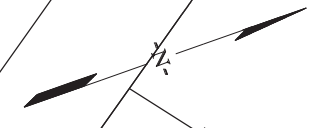
S.C. ROUTE 329 (VICTORY TRAIL ROAD)

PRES. 33' R/W 11.491.3

NEW R/W

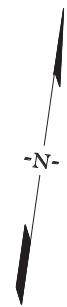
NEW R/W

POT STA. = 218 + 15.56

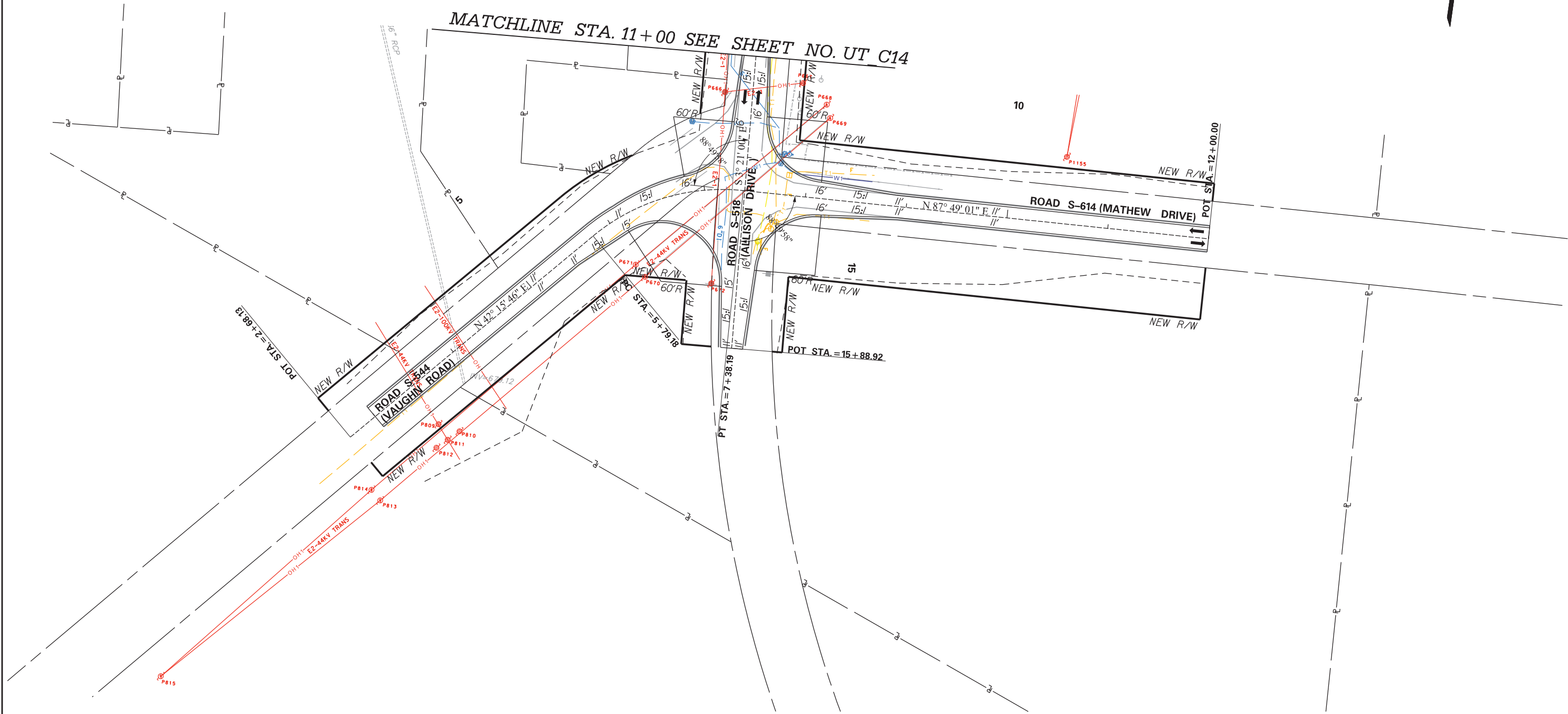


<p>PRELIMINARY NOT FOR CONSTRUCTION</p> <p>SCALE: 1" = 50'</p>	7				<p>SOUTH CAROLINA DEPARTMENT OF TRANSPORTATION INTERSTATE 85</p> <p>UTILITY PLAN SHEET</p> <p>INTERSTATE 85 MILE MARKER 90-97 SEGMENT C</p>
	6				
	5				
	4				
	3				
	2				
	1				
REV. NO.	BY	DATE	DESCRIPTION OF REVISION		

Z:\Projects\14-60 185 Widening Cherokee Co MM80-96\Utilities\sheets\sht_UT_C34.dgn
1/15/2016



MATCHLINE STA. 11+00 SEE SHEET NO. UT C14



PRELIMINARY
NOT FOR CONSTRUCTION

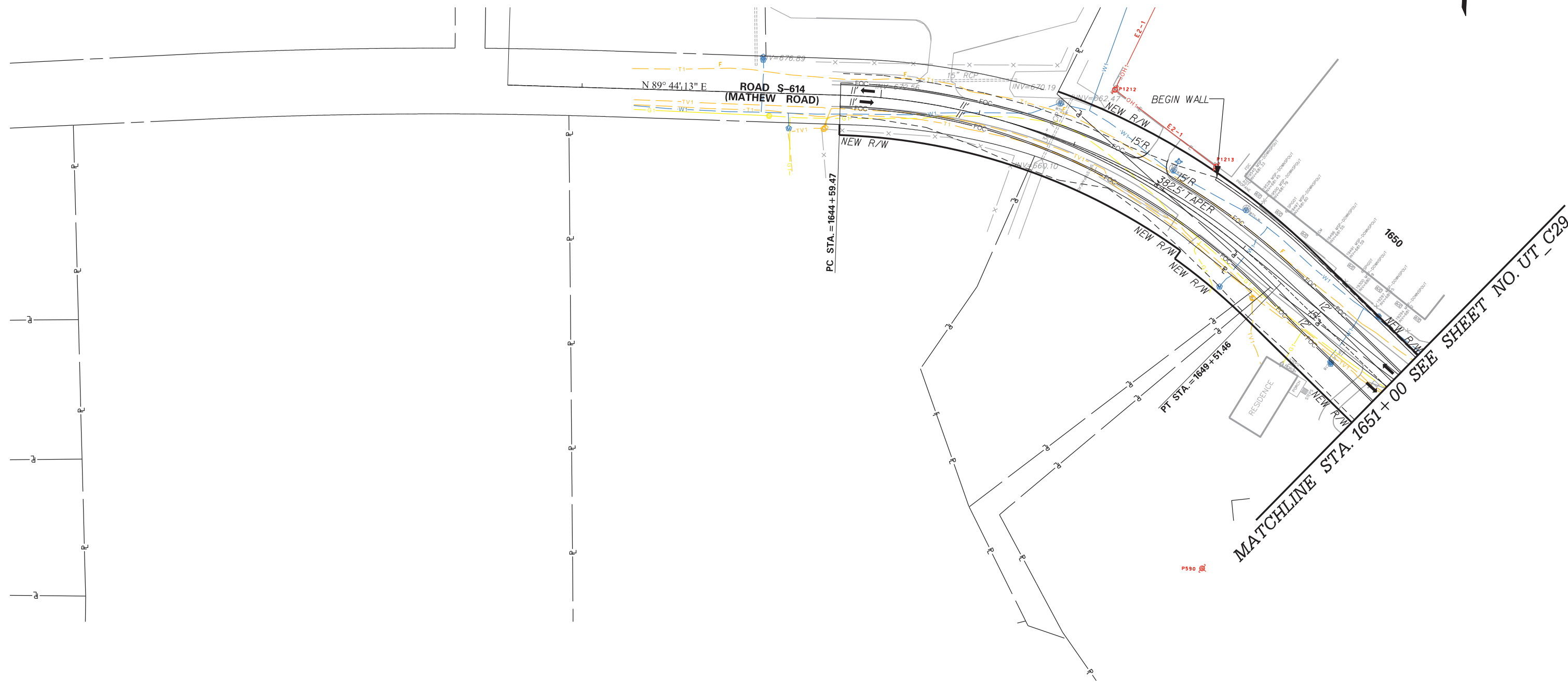
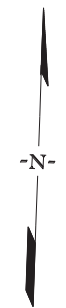
SCALE: 1" = 50'

7				
6				
5				
4				
3				
2				
1				
REV. NO.	BY	DATE	DESCRIPTION OF REVISION	

SOUTH CAROLINA DEPARTMENT OF TRANSPORTATION
INTERSTATE 85

UTILITY PLAN SHEET

INTERSTATE 85 MILE MARKER 90-97
SEGMENT C

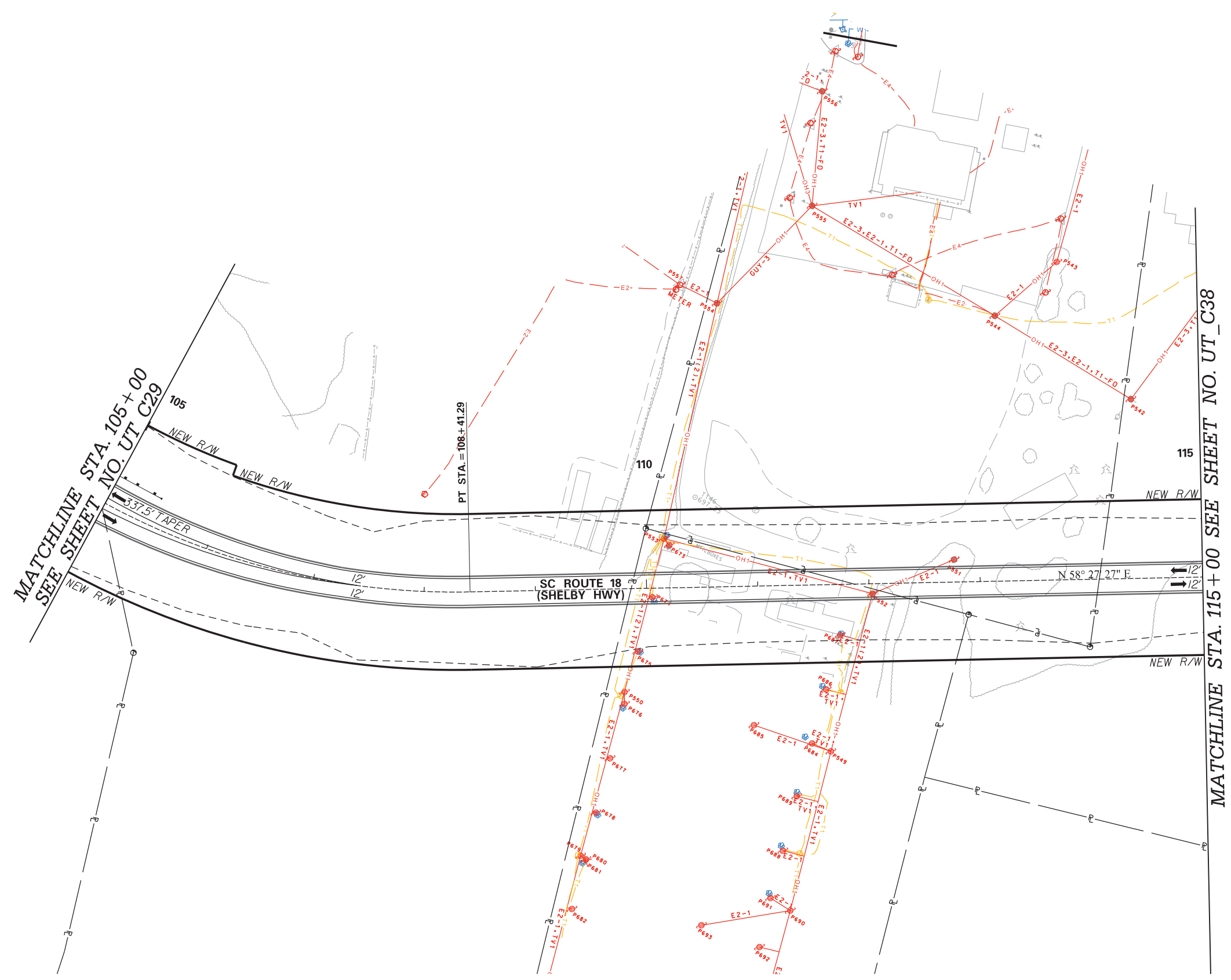



Z:\Projects\14-60 185 Widening Cherokee Co MM80-96\Utilities\sheets\sht_UT_C36.dgn 1/15/2016

<p>PRELIMINARY NOT FOR CONSTRUCTION</p>	7				<p>SOUTH CAROLINA DEPARTMENT OF TRANSPORTATION INTERSTATE 85</p> <p>UTILITY PLAN SHEET</p> <p>INTERSTATE 85 MILE MARKER 90-97 SEGMENT C</p>
	6				
	5				
	4				
	3				
	2				
	1				
	REV. NO.	BY	DATE	DESCRIPTION OF REVISION	

SCALE: 1" = 50'

FED. RD. DIV. NO.	STATE	COUNTY	PROJECT ID	ROAD /ROUTE NO.	SHEET NO.
3	SC	SPARTANBURG CHEROKEE	P02714	INTERSTATE 85	UT_C37



MATCHLINE STA. 105+00
SEE SHEET NO. UT_C29

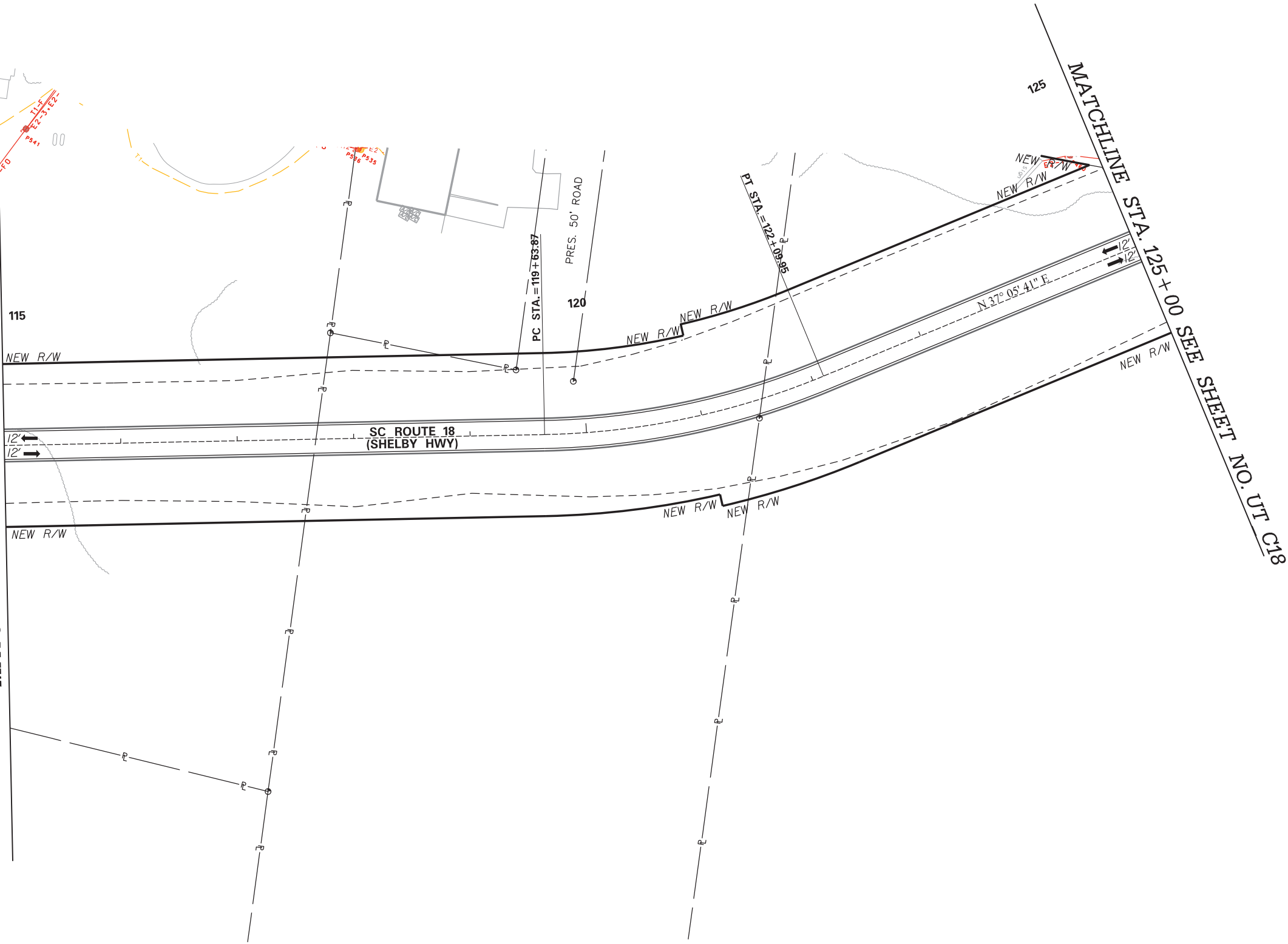
MATCHLINE STA. 115+00 SEE SHEET NO. UT_C38

<p>PRELIMINARY NOT FOR CONSTRUCTION</p>	7				<p>SOUTH CAROLINA DEPARTMENT OF TRANSPORTATION INTERSTATE 85</p> <p>UTILITY PLAN SHEET</p> <p>INTERSTATE 85 MILE MARKER 90-97 SEGMENT C</p>
	6				
5					
4					
3					
2					
1					
SCALE: 1" = 50'	REV. NO.	BY	DATE	DESCRIPTION OF REVISION	

Z:\Projects\14-60 185 Widening Cherokee Co MM80-96\Utilities\sheets\sht_UT_C37.dgn
1/15/2016

FED. RD. DIV. NO.	STATE	COUNTY	PROJECT ID	ROAD / ROUTE NO.	SHEET NO.
3	SC	SPARTANBURG CHEROKEE	P02714	INTERSTATE 85	UT_C38

MATCHLINE STA. 115 + 00 SEE SHEET NO. UT_C37



115

NEW R/W

12'

12'

NEW R/W

SC ROUTE 18
(SHELBY HWY)

PC STA. = 119 + 63.87

PRES. 50' ROAD

120

NEW R/W

NEW R/W

NEW R/W


PT. STA. = 122 + 09.95

N 37° 05' 41" E

NEW R/W

125

MATCHLINE STA. 125 + 00 SEE SHEET NO. UT_C18



PRELIMINARY
NOT FOR CONSTRUCTION

SCALE: 1" = 50'

7				
6				
5				
4				
3				
2				
1				
REV. NO.	BY	DATE	DESCRIPTION OF REVISION	

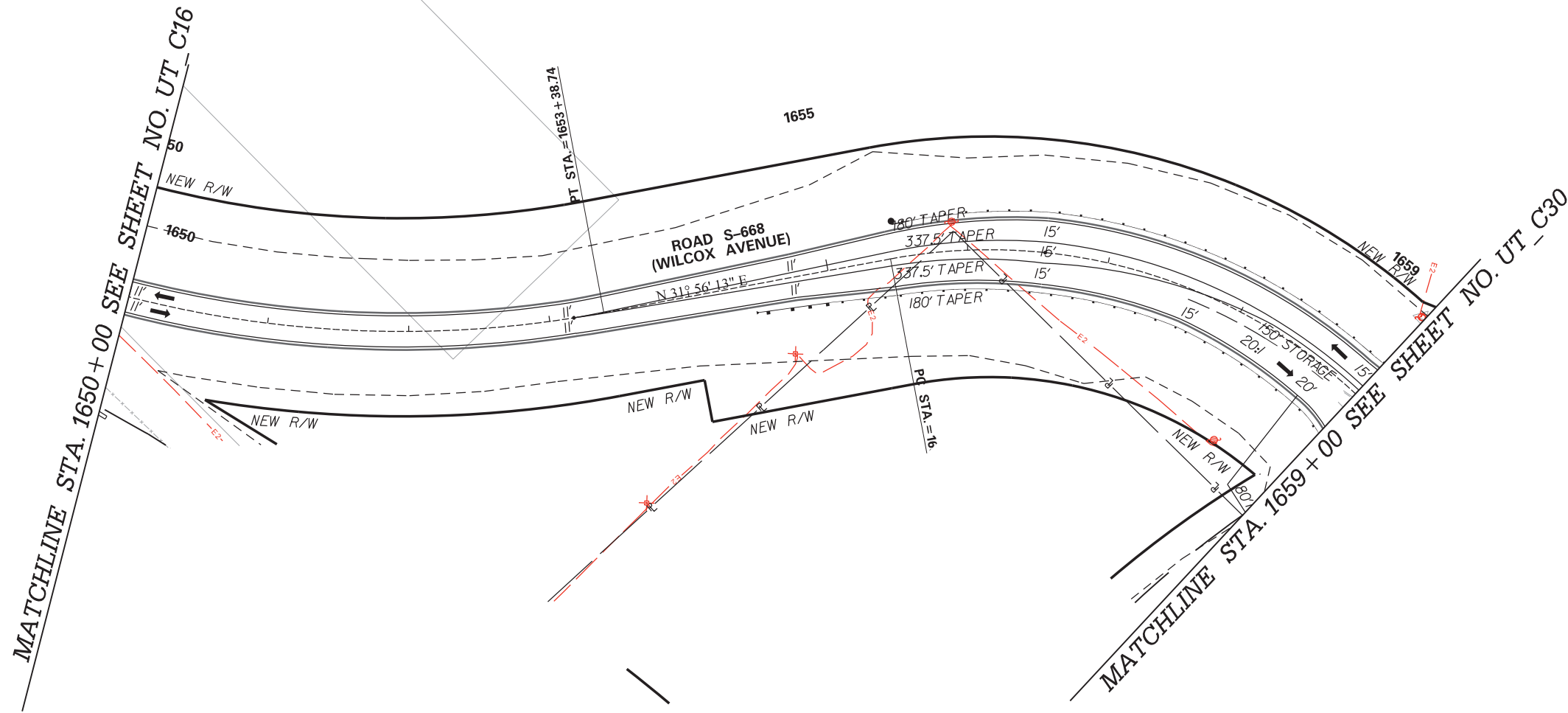

SOUTH CAROLINA DEPARTMENT OF TRANSPORTATION
INTERSTATE 85

UTILITY PLAN SHEET

INTERSTATE 85 MILE MARKER 90-97
SEGMENT C

Z:\Projects\14-60 185 Widening Cherokee Co MM80-96\Utilities\sheets\sht_UT_C38.dgn
1/15/2016

FED. RD. DIV. NO.	STATE	COUNTY	PROJECT ID	ROAD / ROUTE NO.	SHEET NO.
3	SC	SPARTANBURG CHEROKEE	P02714	INTERSTATE 85	UT_C39

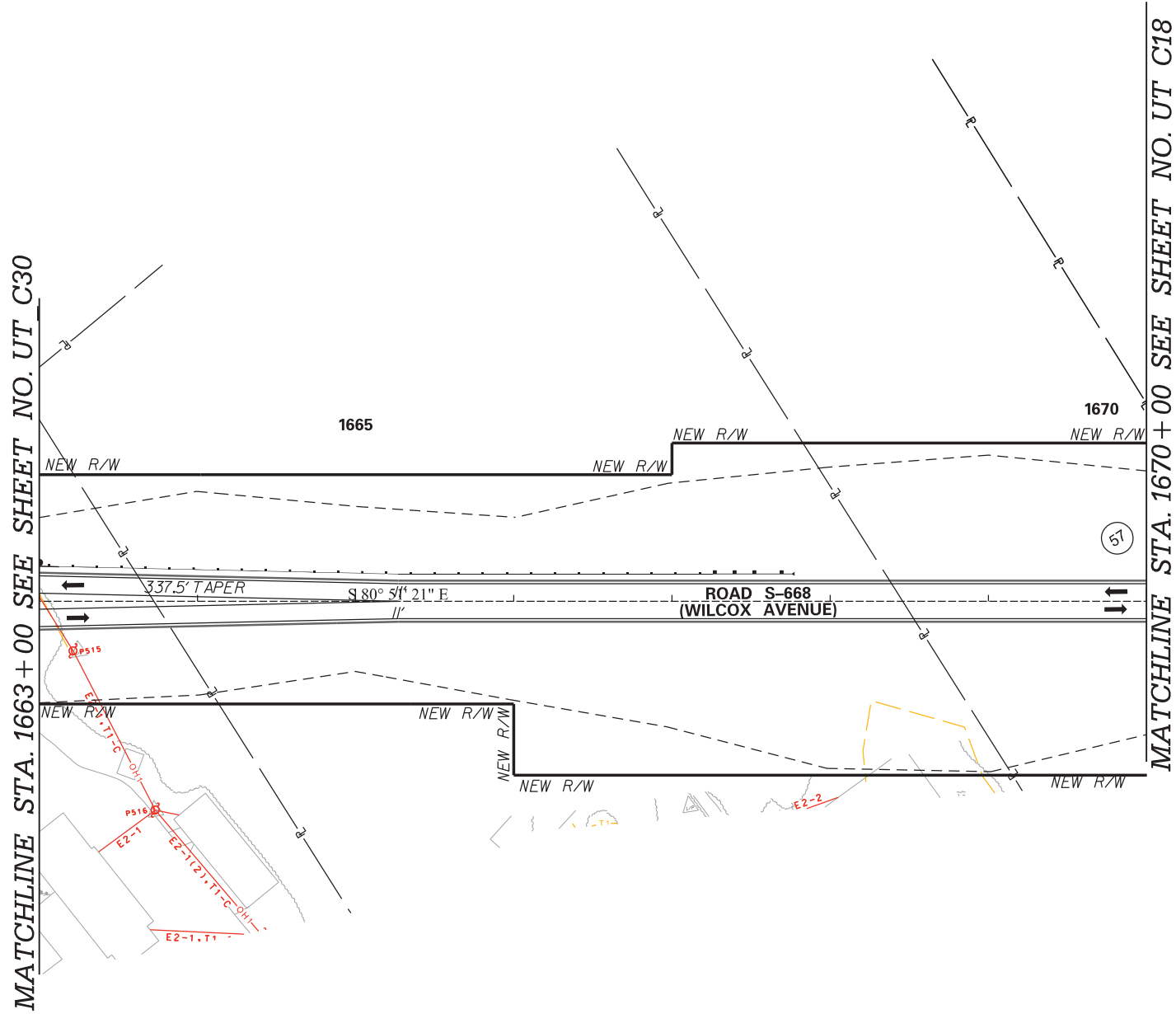


PRELIMINARY NOT FOR CONSTRUCTION	7				SOUTH CAROLINA DEPARTMENT OF TRANSPORTATION INTERSTATE 85 UTILITY PLAN SHEET INTERSTATE 85 MILE MARKER 90-97 SEGMENT C
	6				
	5				
	4				
	3				
	2				
	1				
	REV. NO.	BY	DATE	DESCRIPTION OF REVISION	

SCALE: 1" = 50'

Z:\Projects\14-60 185 Widening Cherokee Co MM80-96\Utilities\sheets\sht_UT_C39.dgn
1/15/2016

FED. RD. DIV. NO.	STATE	COUNTY	PROJECT ID	ROAD /ROUTE NO.	SHEET NO.
3	SC	SPARTANBURG CHEROKEE	P02714	INTERSTATE 85	UT40



PRELIMINARY NOT FOR CONSTRUCTION	7				SOUTH CAROLINA DEPARTMENT OF TRANSPORTATION INTERSTATE 85
	6				
	5				
	4				UTILITY PLAN SHEET
	3				INTERSTATE 85 MILE MARKER 90-97 SEGMENT C
	2				
	1				
	REV. NO.	BY	DATE	DESCRIPTION OF REVISION	

SCALE: 1" = 50'

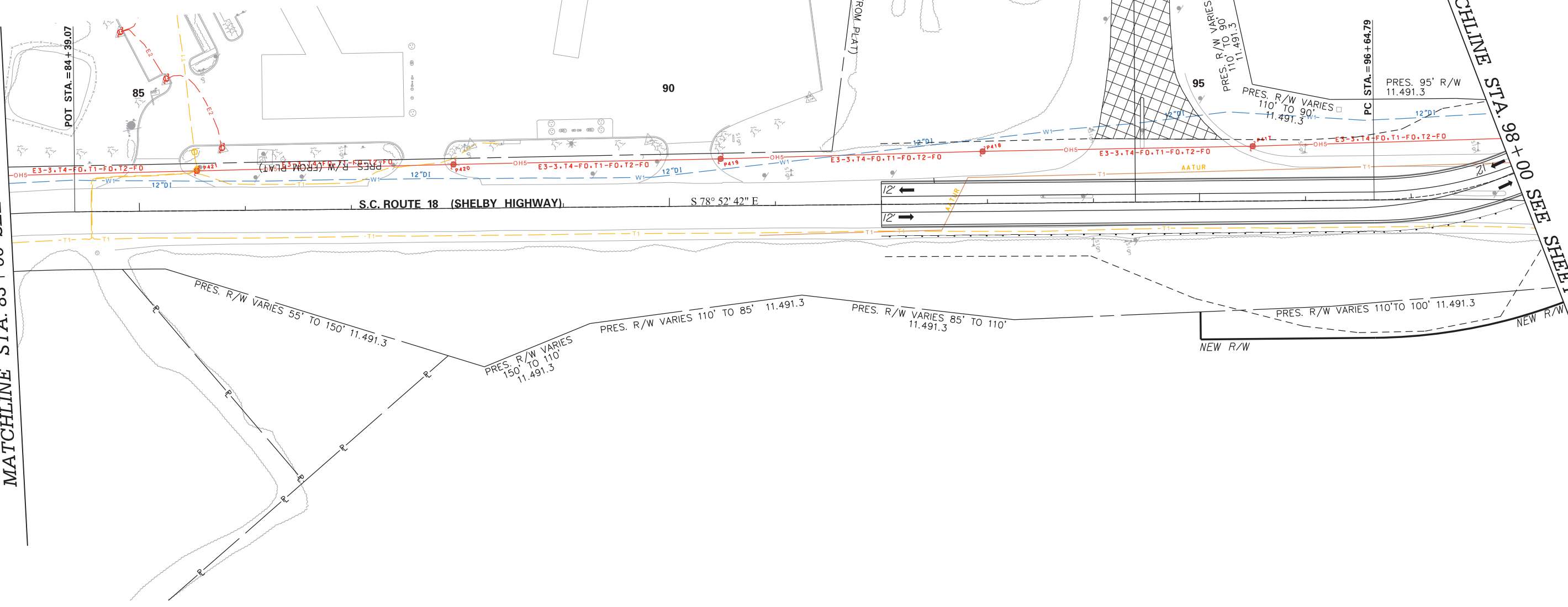
Z:\Projects\14-60 185 Widening Cherokee Co MM80-96\Utilities\sheets\sht_UT_C40.dgn
1/15/2016

FED. RD. DIV. NO.	STATE	COUNTY	PROJECT ID	ROAD / ROUTE NO.	SHEET NO.
3	SC	SPARTANBURG CHEROKEE	P02714	INTERSTATE 85	UT_C41

MATCHLINE STA. 83 + 00 SEE SHEET NO. UT_C21

MATCHLINE SEE SHEET NO. UT22

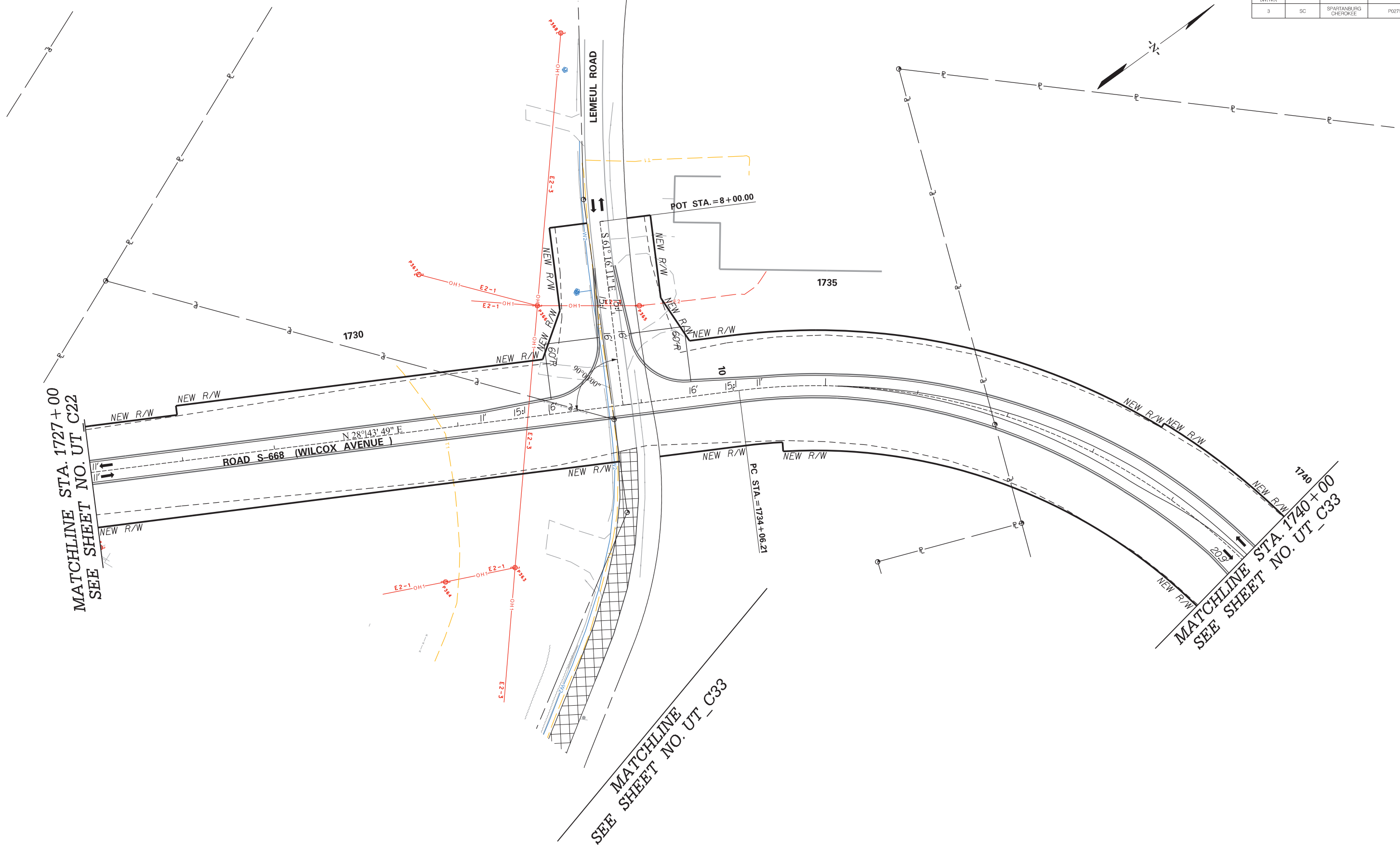
MATCHLINE STA. 98 + 00 SEE SHEET NO. UT_C32



<p>PRELIMINARY NOT FOR CONSTRUCTION</p> <p>SCALE: 1" = 50'</p>	7				<p>SOUTH CAROLINA DEPARTMENT OF TRANSPORTATION INTERSTATE 85</p> <p>UTILITY PLAN SHEET</p> <p>INTERSTATE 85 MILE MARKER 90-97 SEGMENT C</p>
	6				
	5				
	4				
	3				
2					
1					
REV. NO.	BY	DATE	DESCRIPTION OF REVISION		

Z:\Projects\14-60 185 Widening Cherokee Co MM80-96\Utilities\sheets\snt_UT_C41.dgn 1/15/2016

FED. RD. DIV. NO.	STATE	COUNTY	PROJECT ID	ROAD / ROUTE NO.	SHEET NO.
3	SC	SPARTANBURG CHEROKEE	P02714	INTERSTATE 85	UT_C42



MATCHLINE STA. 1727 + 00
SEE SHEET NO. UT C22

MATCHLINE STA. 1740 + 00
SEE SHEET NO. UT C33

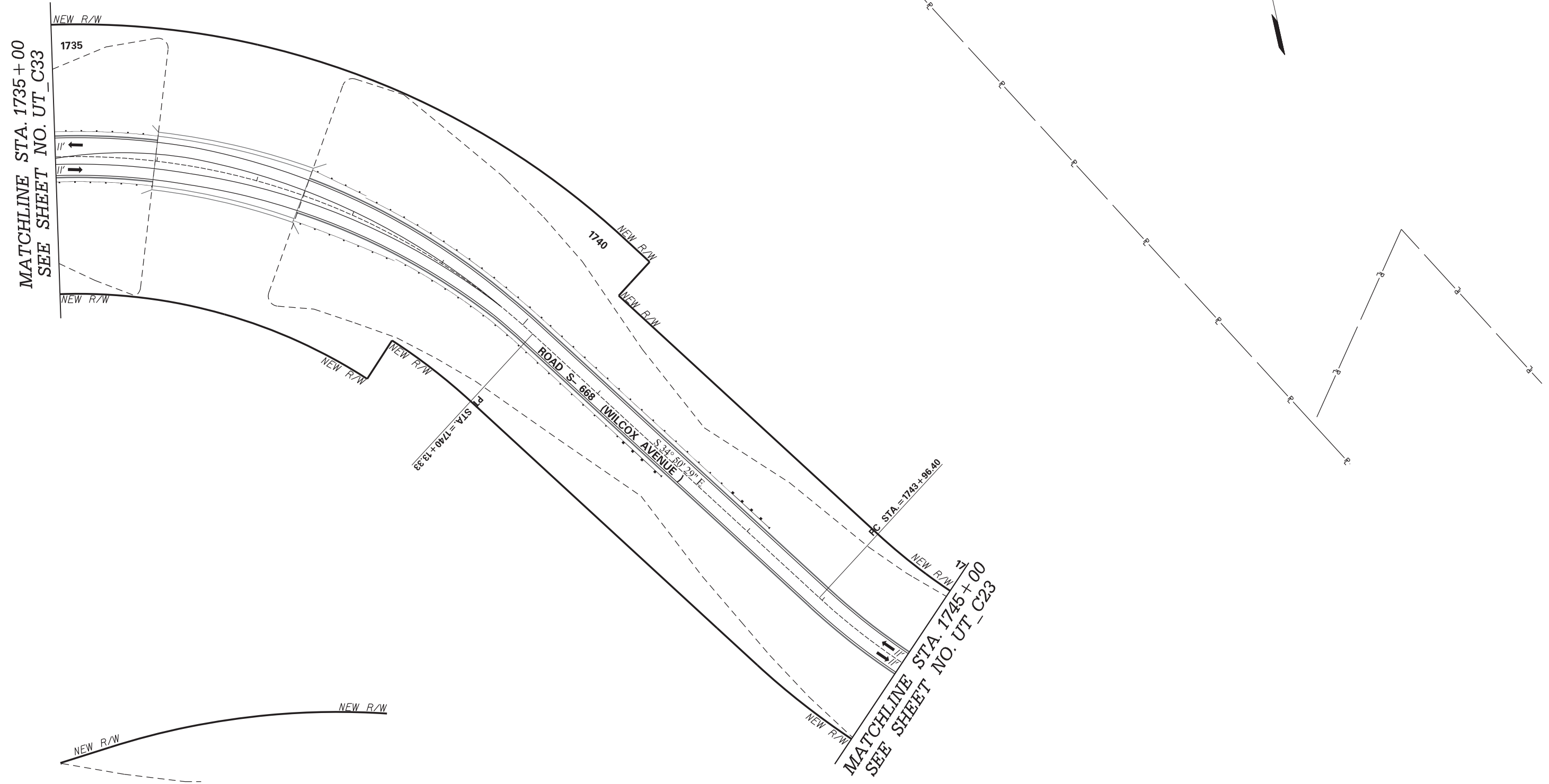
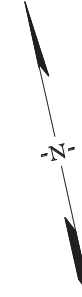
SEE MATCHLINE
SEE SHEET NO. UT C33

<p>PRELIMINARY NOT FOR CONSTRUCTION</p>	7				<p>SOUTH CAROLINA DEPARTMENT OF TRANSPORTATION INTERSTATE 85</p> <p>UTILITY PLAN SHEET</p> <p>INTERSTATE 85 MILE MARKER 90-97 SEGMENT C</p>
	6				
5					
4					
3					
2					
1					
	REV. NO.	BY	DATE	DESCRIPTION OF REVISION	

SCALE: 1" = 50'

Z:\Projects\14-60 185 Widening Cherokee Co MM80-96\Utilities\sheets\sht_UT_C42.dgn
1/15/2016

FED. RD. DIV. NO.	STATE	COUNTY	PROJECT ID	ROAD / ROUTE NO.	SHEET NO.
3	SC	SPARTANBURG CHEROKEE	P02714	INTERSTATE 85	UT_C43



PRELIMINARY NOT FOR CONSTRUCTION	7				SOUTH CAROLINA DEPARTMENT OF TRANSPORTATION INTERSTATE 85 UTILITY PLAN SHEET INTERSTATE 85 MILE MARKER 90-97 SEGMENT C
	6				
	5				
	4				
	3				
	2				
	1				
	REV. NO.	BY	DATE	DESCRIPTION OF REVISION	

SCALE: 1" = 50'

Z:\Projects\14-60 185 Widening Cherokee Co MM80-96\Utilities\sheets\sht_UT_C43.dgn
1/15/2016