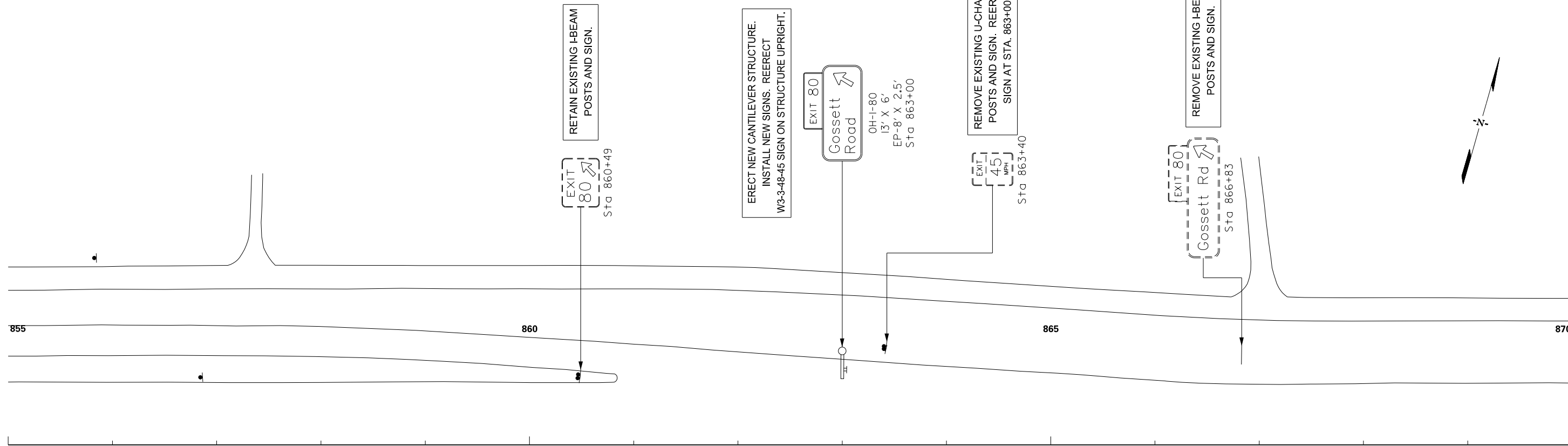


FED. RD. DIST. NO.	STATE	COUNTY	PROJECT ID	ROAD / ROUTE NO.	SHEET NO.
3	SC	SPARTANBURG CHEROKEE	P027114	INTERSTATE 85	SN1



MATCHLINE STA. 870+00 SEE SHEET NO. SN2

<p>PRELIMINARY NOT FOR CONSTRUCTION</p> <p>SCALE: 1" = 50'</p>	7				<p>SOUTH CAROLINA DEPARTMENT OF TRANSPORTATION INTERSTATE 85</p> <p>PLAN SHEET</p> <p>INTERSTATE 85 MILE MARKER 90-97</p>
	6				
	5				
	4				
	3				
	2				
	1				
REV. NO.	BY	DATE	DESCRIPTION OF REVISION		

X:\3286900\41416.0\XXXXX (SCDOT Number)\traffic\sheets from STV\SHT_SNI.dgn 2/17/2016

FED. RD. DIV. NO.	STATE	COUNTY	PROJECT ID	ROAD / ROUTE NO.	SHEET NO.
3	SC	SPARTANBURG CHEROKEE	P027114	INTERSTATE 85	SN2

MATCHLINE STA. 870 + 00 SEE SHEET NO. SN1

MATCHLINE STA. 885 + 00 SEE SHEET NO. SN3

870

875

880

880

885

SPEED LIMIT 70
MINIMUM 45
ERECT NEW I-BEAM POSTS AND INSTALL NEW SIGN.
R2-4g-48-70/45
Sta 878+00

SPEED LIMIT 70
MINIMUM 45
REMOVE EXISTING I-BEAM POSTS AND SIGN.
Sta 880+87

EXISTING VMS AND STRUCTURE TO BE RECONSTRUCTED BY OTHERS.
VMS

Remove and Replace Existing DMS and Structure

SHADY LANE

INTERSTATE 85 SOUTH BOUND

INTERSTATE 85 NORTH BOUND

W3-5-48-65
Sta 875+75
ERECT NEW I-BEAM POST ON MEDIAN BARRIER AND INSTALL NEW SIGN.

W3-5-48-65
Sta 875+75
ERECT NEW SQUARE TUBE POSTS AND INSTALL NEW SIGN.

REMOVE EXISTING U-CHANNEL POSTS AND SIGN.
Sta 875+88

REMOVE EXISTING U-CHANNEL POSTS AND SIGN.
Sta 875+88

R4-33-84
Sta 880+50
ERECT NEW I-BEAM POSTS AND INSTALL NEW SIGN.

TRUCKS OVER 6 WHEELS MUST USE 2 RIGHT LANES

PRELIMINARY
NOT FOR CONSTRUCTION

SCALE: 1" = 50'

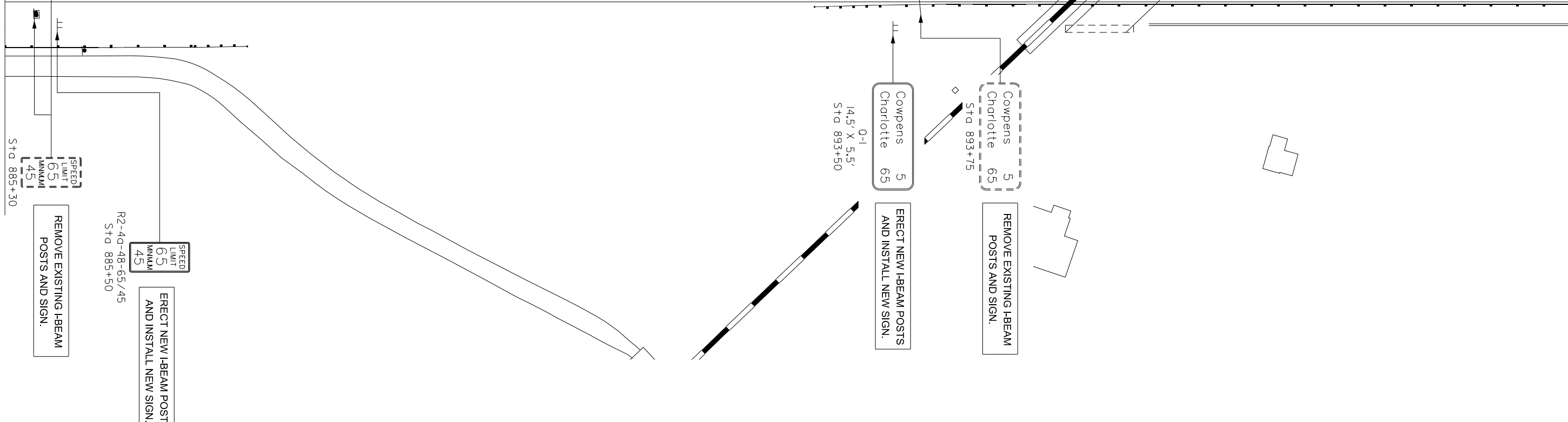
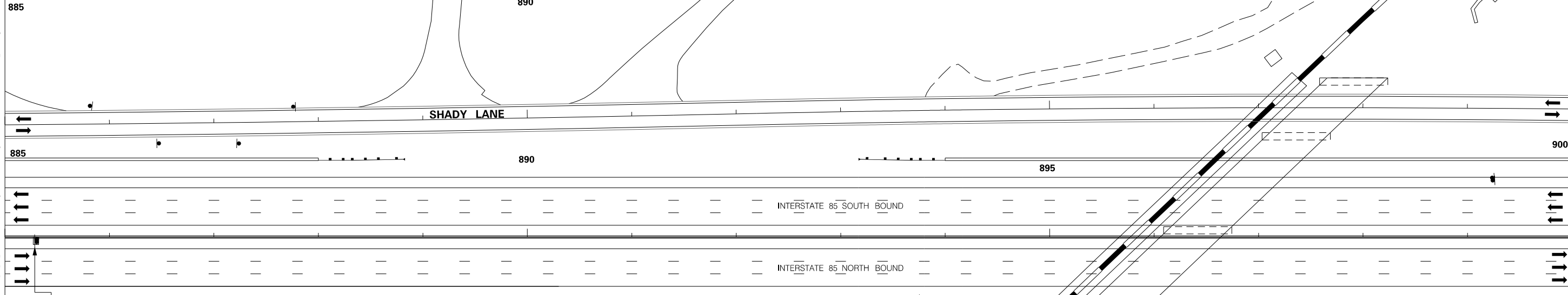
7				
6				
5				
4				
3				
2				
1				
REV. NO.	BY	DATE	DESCRIPTION OF REVISION	

SOUTH CAROLINA DEPARTMENT OF TRANSPORTATION
INTERSTATE 85
PLAN SHEET
INTERSTATE 85 MILE MARKER 90-97

X:\3286900\41416.0\XXXXX (SCDOT Number)\traffic\sheets from STV\SHT_SN2.dgn
2/17/2016

MATCHLINE STA. 885 + 00 SEE SHEET NO. SN2

MATCHLINE STA. 900 + 00 SEE SHEET NO. SN4



Std 885+30

SPEED LIMIT	65
MINIMUM	45

REMOVE EXISTING I-BEAM POSTS AND SIGN.

R2-40-48-65/45
Std 885+50

SPEED LIMIT	65
MINIMUM	45

ERECT NEW I-BEAM POSTS AND INSTALL NEW SIGN.

0-1
14.5' X 5.5'
Std 893+50

Compens	5
Charlotte	65

ERECT NEW I-BEAM POSTS AND INSTALL NEW SIGN.

Compens	5
Charlotte	65

REMOVE EXISTING I-BEAM POSTS AND SIGN.

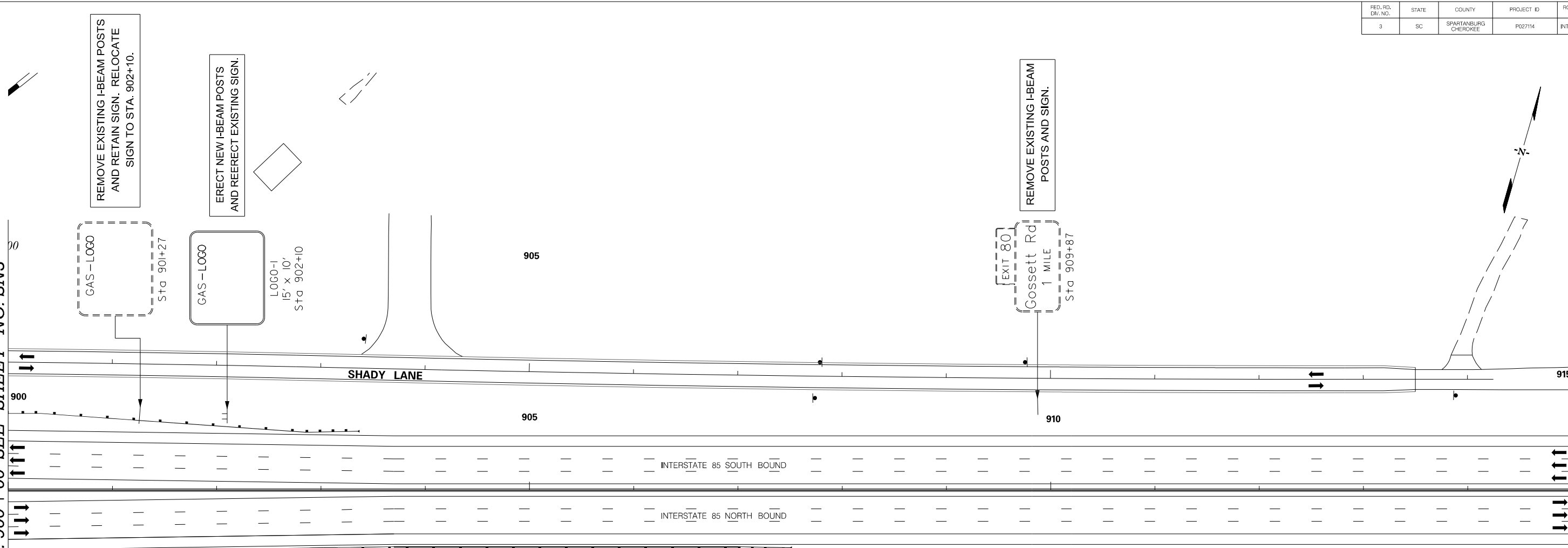
Std 893+75

<p>PRELIMINARY NOT FOR CONSTRUCTION</p> <p>SCALE: 1" = 50'</p>	7				<p>SOUTH CAROLINA DEPARTMENT OF TRANSPORTATION INTERSTATE 85</p> <p>PLAN SHEET</p> <p>INTERSTATE 85 MILE MARKER 90-97</p>
	6				
	5				
	4				
	3				
2					
1					
REV. NO.	BY	DATE	DESCRIPTION OF REVISION		

FED. RD. DIV. NO.	STATE	COUNTY	PROJECT ID	ROAD / ROUTE NO.	SHEET NO.
3	SC	SPARTANBURG CHEROKEE	P027114	INTERSTATE 85	SN4

MATCHLINE STA. 900+00 SEE SHEET NO. SN3

MATCHLINE STA. 915+00 SEE SHEET NO. SN5



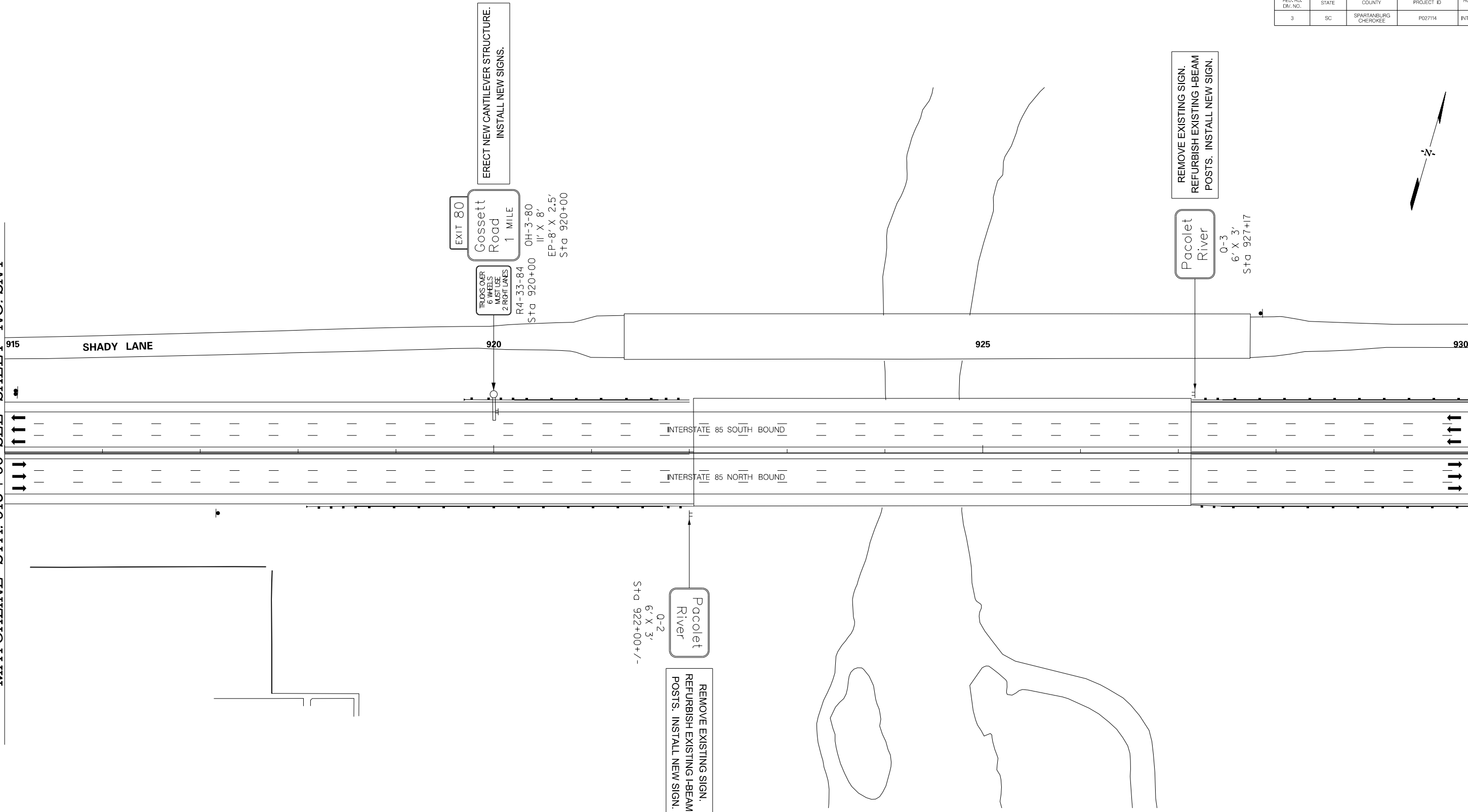
<p>PRELIMINARY NOT FOR CONSTRUCTION</p>	7				<p>SOUTH CAROLINA DEPARTMENT OF TRANSPORTATION INTERSTATE 85</p> <p>PLAN SHEET</p> <p>INTERSTATE 85 MILE MARKER 90-97</p>
	6				
	5				
	4				
	3				
	2				
	1				
	SCALE: 1" = 50'	REV. NO.	BY	DATE	DESCRIPTION OF REVISION

X:\3286900\41416.0\XXXXX (SCDOT Number)\traffic\sheets from STV\SHT_SN4.dgn 2/17/2016

FED. RD. DIST. NO.	STATE	COUNTY	PROJECT ID	ROAD / ROUTE NO.	SHEET NO.
3	SC	SPARTANBURG CHEROKEE	P027114	INTERSTATE 85	SN5

MATCHLINE STA. 915+00 SEE SHEET NO. SN4

MATCHLINE STA. 930+00 SEE SHEET NO. SN6



ERECT NEW CANTILEVER STRUCTURE.
INSTALL NEW SIGNS.

EXIT 80
Gossett Road
1 MILE

TRUCKS OVER
6 WHEELS
MUST USE
2 RIGHT LANES

R4-33-84
Sta 920+00
OH-3-80
11' X 8'
EP-8' X 2.5'
Sta 920+00

REMOVE EXISTING SIGN.
REFURBISH EXISTING I-BEAM
POSTS. INSTALL NEW SIGN.

Pacolet River
0-3
6' X 3'
Sta 927+17

REMOVE EXISTING SIGN.
REFURBISH EXISTING I-BEAM
POSTS. INSTALL NEW SIGN.

Pacolet River
0-2
6' X 3'
Sta 922+00+/-

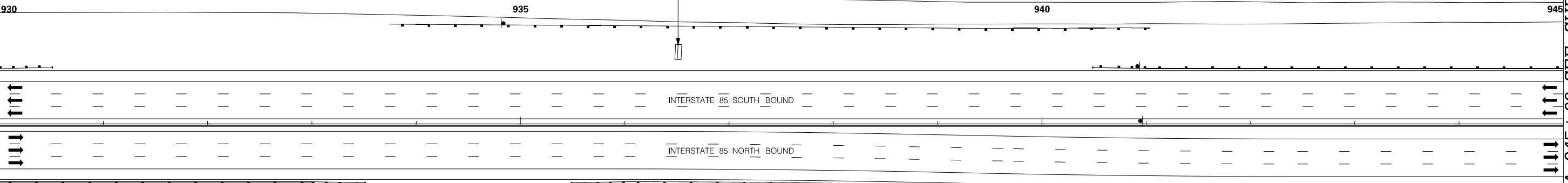
<p>PRELIMINARY NOT FOR CONSTRUCTION</p>	7				<p>SOUTH CAROLINA DEPARTMENT OF TRANSPORTATION INTERSTATE 85</p> <p>PLAN SHEET</p> <p>INTERSTATE 85 MILE MARKER 90-97</p>
	6				
	5				
	4				
	3				
	2				
	1				
SCALE: 1" = 50'	REV. NO.	BY	DATE	DESCRIPTION OF REVISION	

X:\3286900\141416.01\XXXXX (SCDOT Number)\traffic\sheets from STV\SHT_SN5.dgn
2/17/2016

FED. RD. DIST. NO.	STATE	COUNTY	PROJECT ID	ROAD / ROUTE NO.	SHEET NO.
3	SC	SPARTANBURG CHEROKEE	P027114	INTERSTATE 85	SN6

MATCHLINE STA. 930 + 00 SEE SHEET NO. SN5

MATCHLINE STA. 945 + 00 SEE SHEET NO. SN7

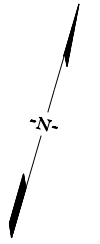


REMOVE EXISTING I-BEAM POSTS AND SIGN.

NOTICE TRUCK RESTRICTION 1 MILE AHEAD STA. 936+51

EXIT 82 Bud Arthur Bridge Rd 1 MILE STA. 930+24

REMOVE EXISTING I-BEAM POSTS AND SIGN.



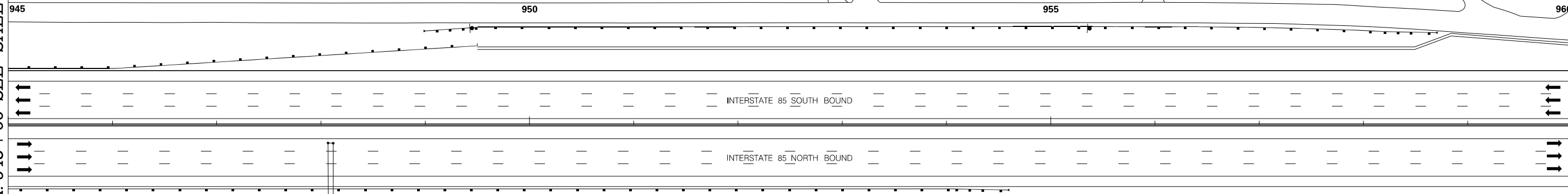
<p>PRELIMINARY NOT FOR CONSTRUCTION</p>	7				<p>SOUTH CAROLINA DEPARTMENT OF TRANSPORTATION INTERSTATE 85</p> <p>PLAN SHEET</p> <p>INTERSTATE 85 MILE MARKER 90-97</p>
	6				
	5				
	4				
	3				
	2				
	1				
SCALE: 1" = 50'		REV. NO.	BY	DATE	DESCRIPTION OF REVISION

X:\3286900\41416.0\XXXXX (SCDOT Number)\traffic\sheets from STV\SHI..SN6.dgn 2/17/2016

FED. RD. DIV. NO.	STATE	COUNTY	PROJECT ID	ROAD / ROUTE NO.	SHEET NO.
3	SC	SPARTANBURG CHEROKEE	P027114	INTERSTATE 85	SN7

MATCHLINE STA. 945 + 00 SEE SHEET NO. SN6

MATCHLINE STA. 960 + 00 SEE SHEET NO. SN8



Remove and Replace Existing DMS and Structure

EXISTING VMS AND STRUCTURE TO BE RECONSTRUCTED BY OTHERS.

PRELIMINARY

NOT FOR CONSTRUCTION

SCALE: 1" = 50'

REV. NO.	BY	DATE	DESCRIPTION OF REVISION
7			
6			
5			
4			
3			
2			
1			

SOUTH CAROLINA DEPARTMENT OF TRANSPORTATION
INTERSTATE 85

PLAN SHEET

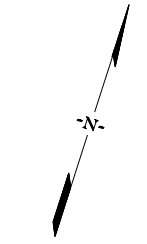
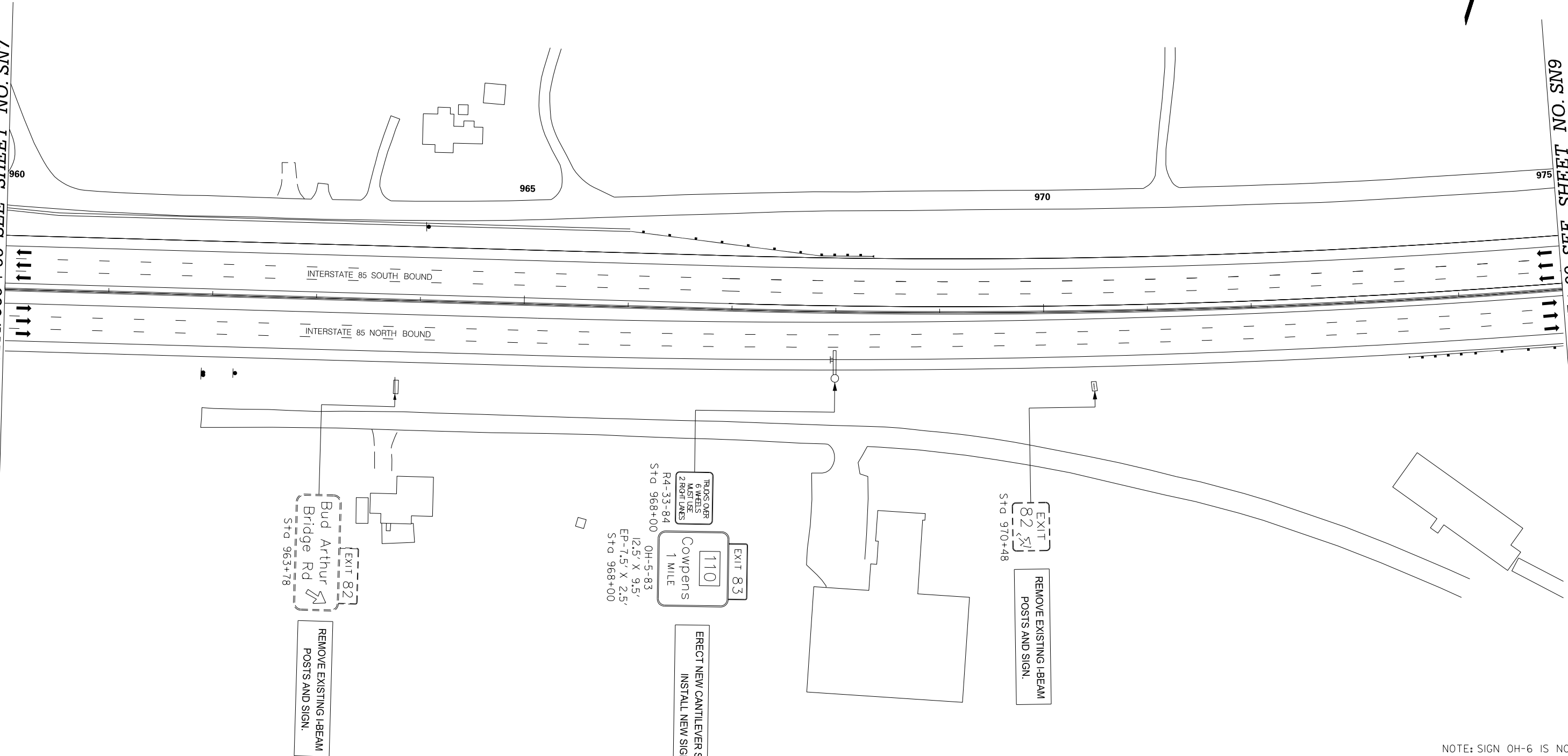
INTERSTATE 85 MILE MARKER 90-97

X:\3286900\41416.0\XXXXX (SCDOT Number)\traffic\sheets from STV\SHT_SN7.dgn
2/17/2016

FED. RD. DIV. NO.	STATE	COUNTY	PROJECT ID	ROAD / ROUTE NO.	SHEET NO.
3	SC	SPARTANBURG CHEROKEE	P027114	INTERSTATE 85	SNB

MATCHLINE STA. 960+00 SEE SHEET NO. SN7

MATCHLINE STA. 975+00 SEE SHEET NO. SN9



NOTE: SIGN OH-6 IS NOT USED.

PRELIMINARY
NOT FOR CONSTRUCTION

SCALE: 1" = 50'

7				
6				
5				
4				
3				
2				
1				
REV. NO.	BY	DATE	DESCRIPTION OF REVISION	

SOUTH CAROLINA DEPARTMENT OF TRANSPORTATION
INTERSTATE 85

PLAN SHEET

INTERSTATE 85 MILE MARKER 90-97

X:\3286900\41416.01\XXXXX (SCDOT Number)\traffic\sheets from STV\SHT_SNB.dgn
2/17/2016

FED. RD. DIST. NO.	STATE	COUNTY	PROJECT ID	ROAD / ROUTE NO.	SHEET NO.
3	SC	SPARTANBURG CHEROKEE	P027114	INTERSTATE 85	SN9

MATCHLINE STA. 975+00 SEE SHEET NO. SN8

MATCHLINE STA. 990+00 SEE SHEET NO. SN10

ERECT NEW I-BEAM POSTS AND INSTALL NEW SIGN.

Gossett Rd
Spartanburg
Greenville

2
9
37

0-4
16.5' X 7'
Sta 981+00

EXIT 83

1101

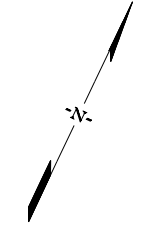
Cowpens
3/4 MILE

Sta 981+99

REMOVE EXISTING I-BEAM POSTS AND SIGNS.

INTERSTATE 85 SOUTH BOUND

INTERSTATE 85 NORTH BOUND



PRELIMINARY
NOT FOR CONSTRUCTION

SCALE: 1" = 50'

REV. NO.	BY	DATE	DESCRIPTION OF REVISION
7			
6			
5			
4			
3			
2			
1			

SOUTH CAROLINA DEPARTMENT OF TRANSPORTATION
INTERSTATE 85

PLAN SHEET

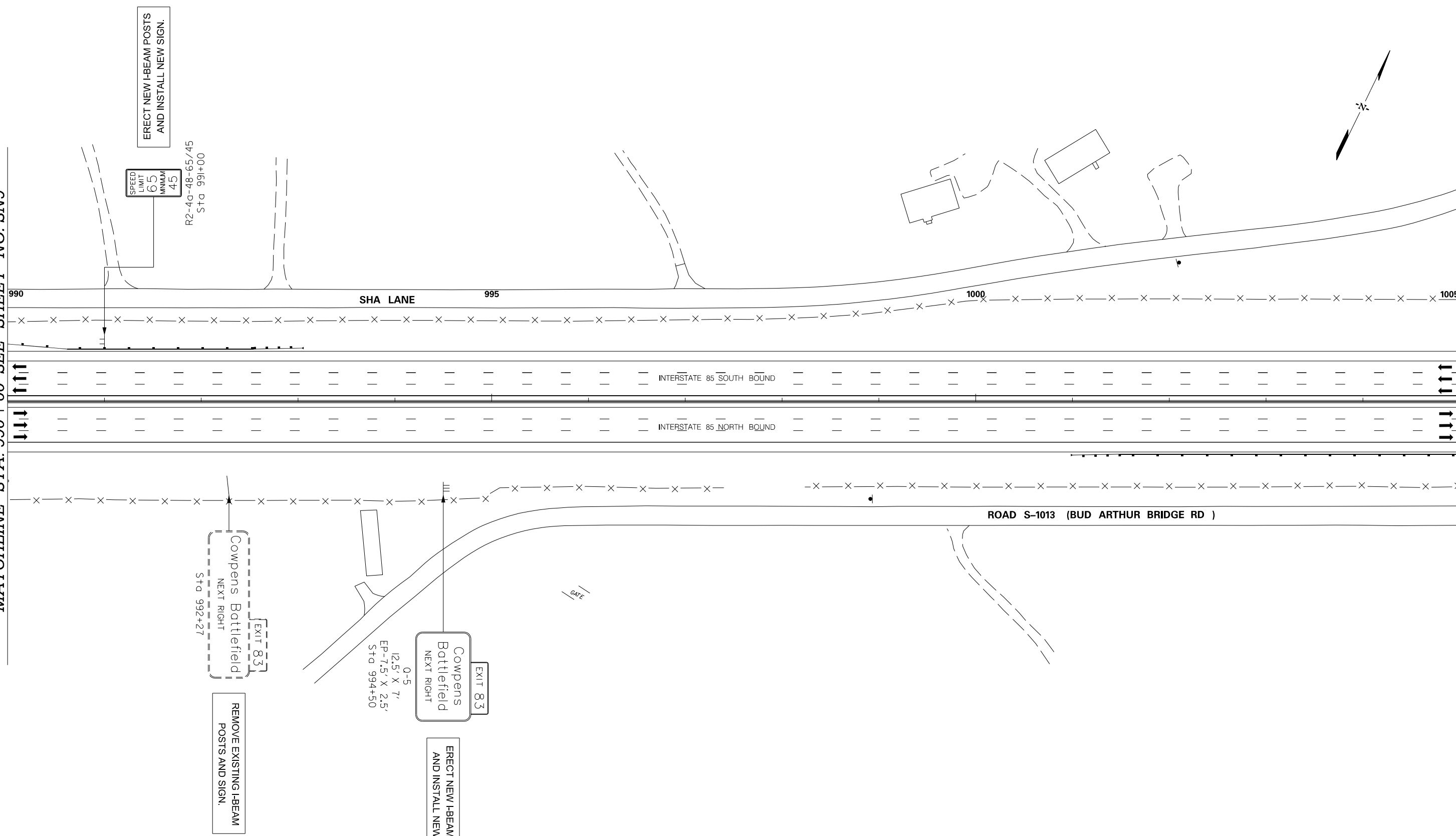
INTERSTATE 85 MILE MARKER 90-97

X:\3286900\41416.0\XXXXX (SCDOT Number)\traffic\sheets from STV\SHT_SN9.dgn
2/17/2016

FED. RD. DIV. NO.	STATE	COUNTY	PROJECT ID	ROAD / ROUTE NO.	SHEET NO.
3	SC	SPARTANBURG CHEROKEE	P02714	INTERSTATE 85	SN10

MATCHLINE STA. 990 + 00 SEE SHEET NO. SN9

MATCHLINE STA. 1005 + 00 SEE SHEET NO. SN11



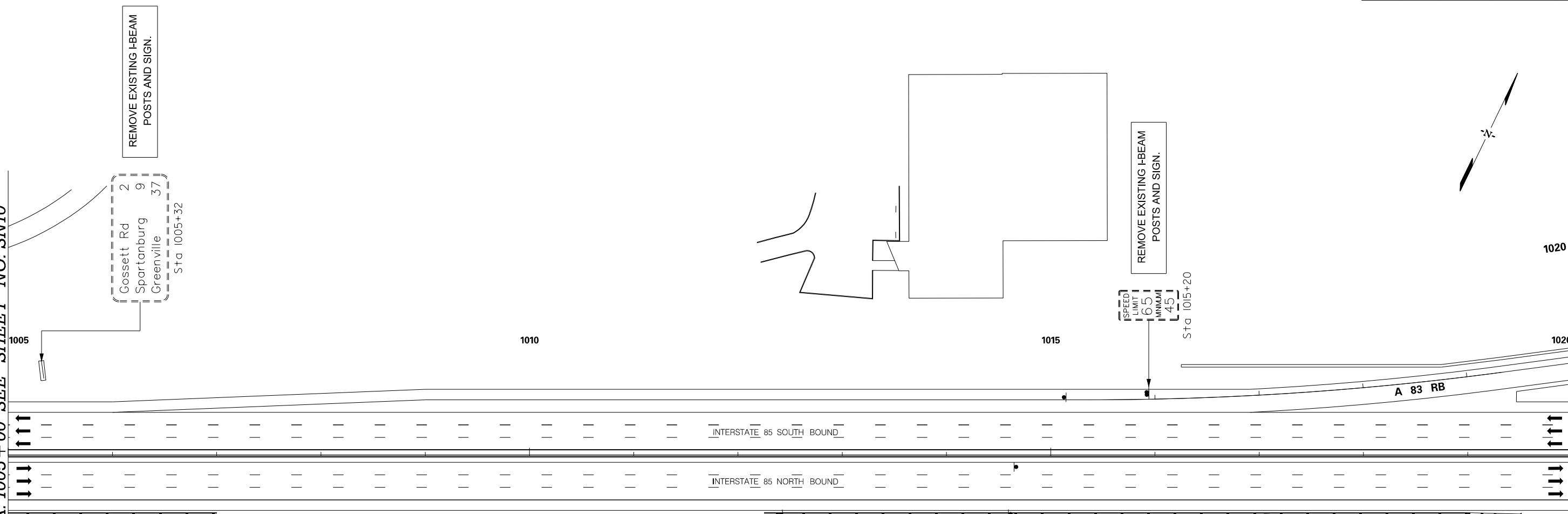
<p>PRELIMINARY NOT FOR CONSTRUCTION</p> <p>SCALE: 1" = 50'</p>	7				SOUTH CAROLINA DEPARTMENT OF TRANSPORTATION INTERSTATE 85 PLAN SHEET INTERSTATE 85 MILE MARKER 90-97
	6				
	5				
4					
3					
2					
1					
REV. NO.	BY	DATE	DESCRIPTION OF REVISION		

X:\3286900\41416.0\XXXXX (SCDOT Number)\traffic\sheets from STV\SHI_SN10.dgn 2/17/2016

FED. RD. DIV. NO.	STATE	COUNTY	PROJECT ID	ROAD / ROUTE NO.	SHEET NO.
3	SC	SPARTANBURG CHEROKEE	P027114	INTERSTATE 85	SN11

MATCHLINE STA. 1005 + 00 SEE SHEET NO. SN10

MATCHLINE STA. 1020 + 00 SEE SHEET NO. SN12



REMOVE EXISTING I-BEAM POSTS AND SIGN.

Gossett Rd 2
Spartanburg 9
Greenville 37
Sta 1005+32

REMOVE EXISTING I-BEAM POSTS AND SIGN.

(SPEED LIMIT 65 MINIMUM 45)

RETAIN AND REFURBISH EXISTING I-BEAM POSTS. REERECT EXISTING SIGN.

GAS - LOGO
LOGO-2
Sta 1008+10

REMOVE EXISTING I-BEAM POSTS AND SIGN.

EXIT 83
COMPENS
Sta 1017+07

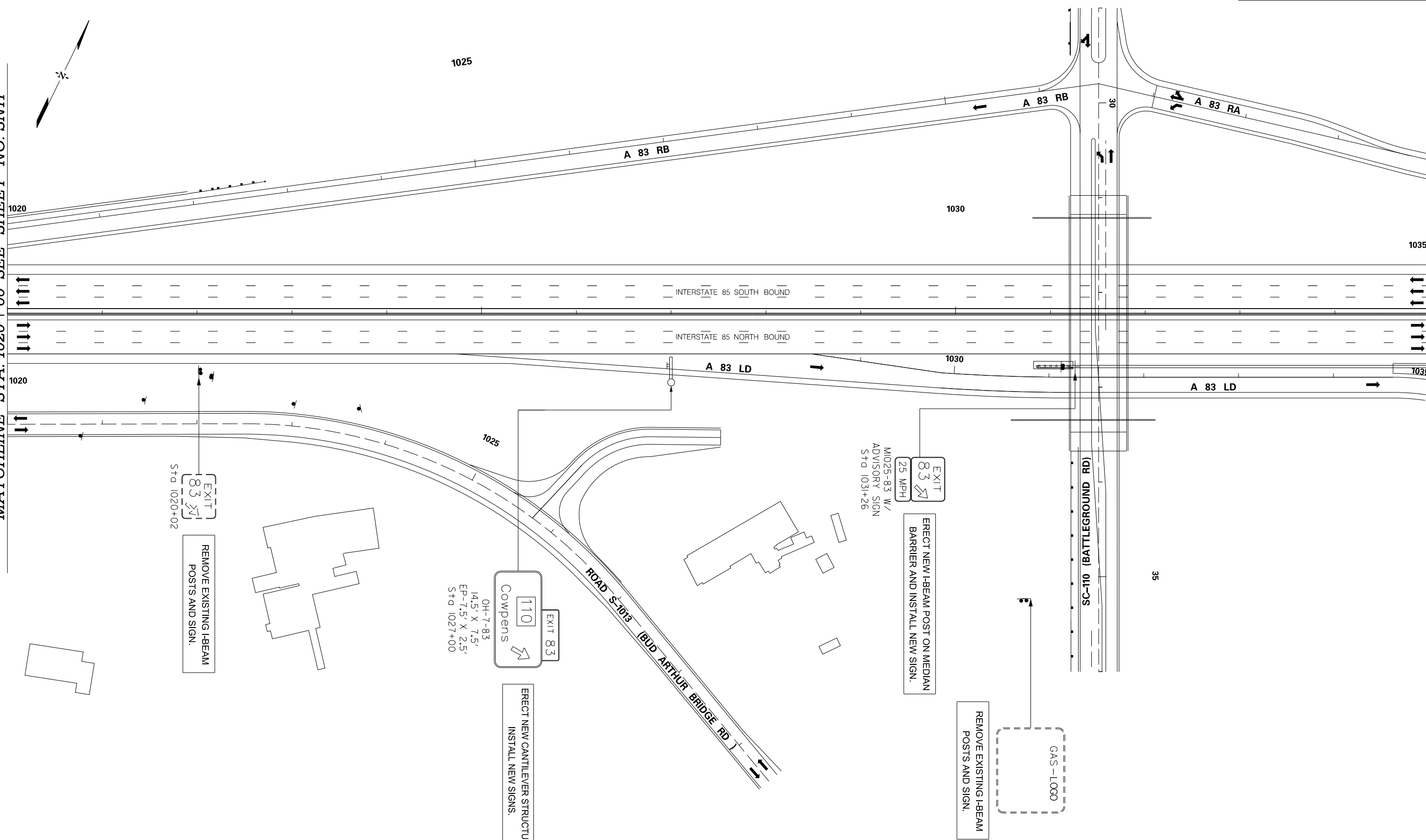
<p>PRELIMINARY NOT FOR CONSTRUCTION</p>	7				<p>SOUTH CAROLINA DEPARTMENT OF TRANSPORTATION INTERSTATE 85</p> <p>PLAN SHEET</p> <p>INTERSTATE 85 MILE MARKER 90-97</p>
	6				
5					
4					
3					
2					
1					
SCALE: 1" = 50'	REV. NO.	BY	DATE	DESCRIPTION OF REVISION	

X:\3286900\141416.0\XXXXX (SCDOT Number)\traffic\sheets from STV\SHT_SN11.dgn 2/17/2016

FED. RD. DIV. NO.	STATE	COUNTY	PROJECT ID	ROAD / ROUTE NO.	SHEET NO.
3	SC	SPARTANBURG CHEROKEE	P027114	INTERSTATE 85	SN12

MATCHLINE STA. 1020 + 00 SEE SHEET NO. SN11

MATCHLINE STA. 1035 + 00 SEE SHEET NO. SN13



EXIT 83
ST+D 1020+02

REMOVE EXISTING I-BEAM POSTS AND SIGN.

OH-7-83
14.5' X 7.5'
EP-7.5' X 2.5'
ST+D 1027+00

EXIT 110
Cowpens

ERECT NEW CANTILEVER STRUCTURE. INSTALL NEW SIGNS.

EXIT 83
25 MPH
M1025-83 W/
ADVISORY SIGN
ST+D 1031+26

ERECT NEW I-BEAM POST ON MEDIAN BARRIER AND INSTALL NEW SIGN.

REMOVE EXISTING I-BEAM POSTS AND SIGN.

GAS-LOGO

<p>PRELIMINARY NOT FOR CONSTRUCTION</p>		7				<p>SOUTH CAROLINA DEPARTMENT OF TRANSPORTATION INTERSTATE 85</p>
		6				
<p>SCALE: 1" = 50'</p>		5				<p>PLAN SHEET</p>
		4				
		3				<p>INTERSTATE 85 MILE MARKER 90-97</p>
		2				
		1				
REV. NO.	BY	DATE	DESCRIPTION OF REVISION			

X:\3286900\41416.0\XXXXX (SCDOT Number)\traffic\sheets from STV\SH1_SNI2.dgn
2/17/2016

FED. RD. DIV. NO.	STATE	COUNTY	PROJECT ID	ROAD / ROUTE NO.	SHEET NO.
3	SC	SPARTANBURG CHEROKEE	P02714	INTERSTATE 85	SN13

SHEET NO. SN12

MATCHLINE STA. 1035 + 00 SEE

MATCHLINE STA. 1050 + 00 SEE SHEET NO. SN14

ERECT NEW I-BEAM POSTS AND INSTALL NEW SIGN.

EXIT 83

M1025-83
Sta 1037+77

ERECT NEW SIGN BRIDGE. INSTALL NEW SIGNS.

EXIT 83

110
Cowpens

OH-8-83
14.5' X 7.5'
EP-7.5' X 2.5'
Sta 1042+50

ERECT NEW I-BEAM POSTS AND REERECT SIGN.

Sta 1037+00, A 83 LD
LOGO-3
8.5' X 6.5'

GAS-LOGO

<p>PRELIMINARY NOT FOR CONSTRUCTION</p>	7			
	6			
	5			
	4			
	3			
	2			
	1			
REV. NO.	BY	DATE	DESCRIPTION OF REVISION	

SCALE: 1" = 50'

SOUTH CAROLINA DEPARTMENT OF TRANSPORTATION
INTERSTATE 85

PLAN SHEET

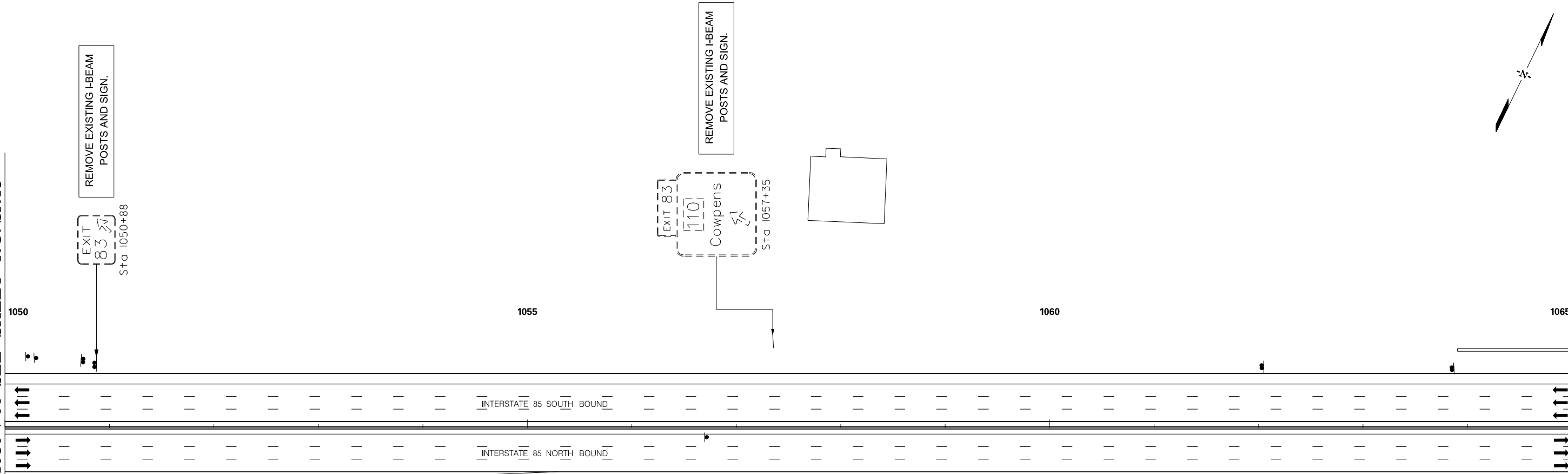
INTERSTATE 85 MILE MARKER 90-97

X:\3286900\141416.0\XXXXX (SCDOT Number)\traffic\sheets from STV\SH1_SN13.dgn
2/17/2016

FED. RD. DIV. NO.	STATE	COUNTY	PROJECT ID	ROAD / ROUTE NO.	SHEET NO.
3	SC	SPARTANBURG CHEROKEE	P027114	INTERSTATE 85	SN14

MATCHLINE STA. 1050 + 00 SEE SHEET NO. SN13

MATCHLINE STA. 1065 + 00 SEE SHEET NO. SN15



PRELIMINARY
NOT FOR CONSTRUCTION

SCALE: 1" = 50'

REV. NO.	BY	DATE	DESCRIPTION OF REVISION
7			
6			
5			
4			
3			
2			
1			

SOUTH CAROLINA DEPARTMENT OF TRANSPORTATION
INTERSTATE 85

PLAN SHEET

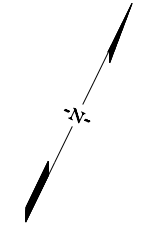

INTERSTATE 85 MILE MARKER 90-97

X:\3286900\41416.0\XXXXX (SCDOT Number)\traffic\sheets from STV\SHT_SN14.dgn
2/17/2016

FED. RD. DIST. NO.	STATE	COUNTY	PROJECT ID	ROAD / ROUTE NO.	SHEET NO.
3	SC	SPARTANBURG CHEROKEE	P027114	INTERSTATE 85	SN15

MATCHLINE STA. 1065 + 00 SEE SHEET NO. SN14

MATCHLINE STA. 1080 + 00 SEE SHEET NO. SN16



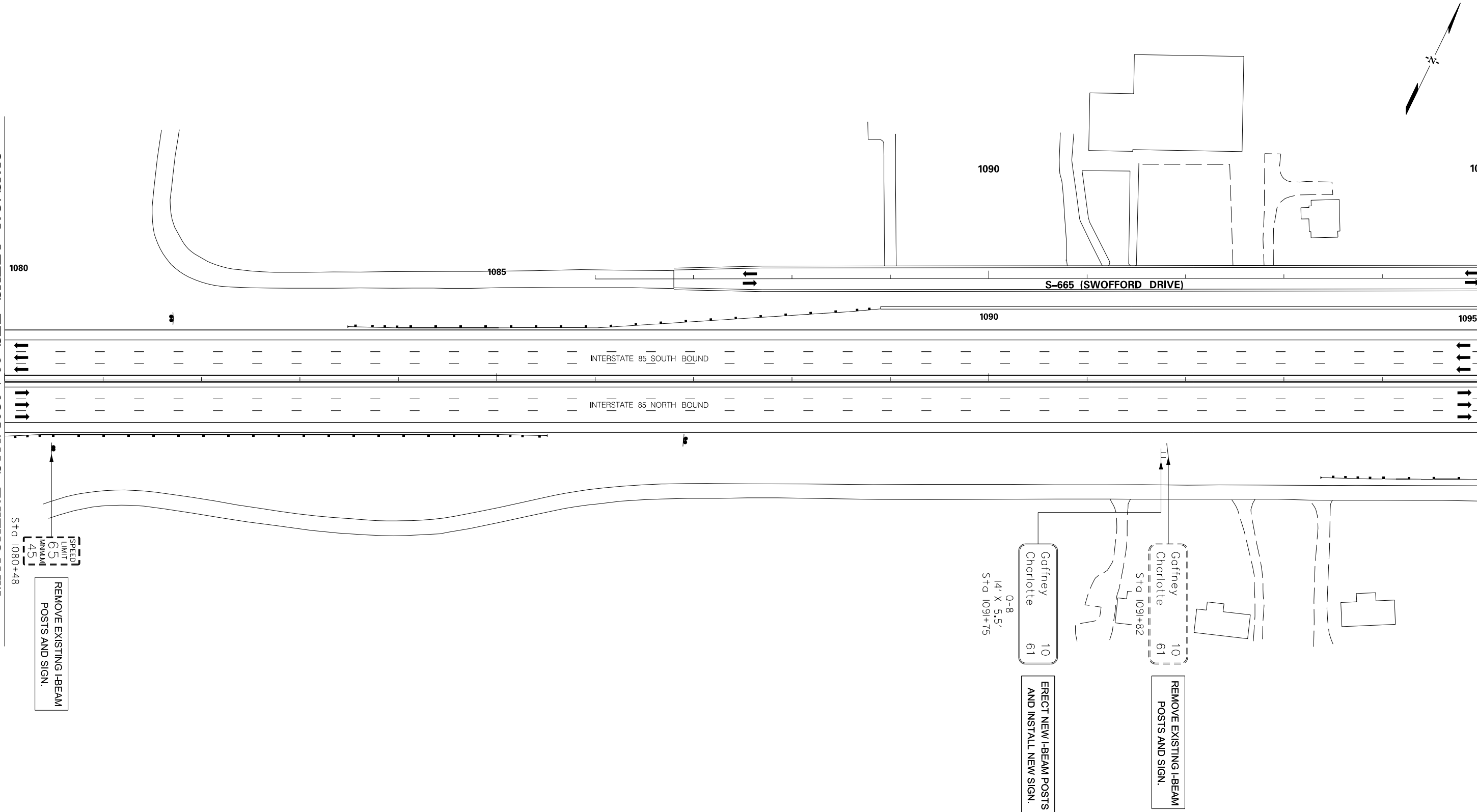
<p>PRELIMINARY NOT FOR CONSTRUCTION</p>	7				<p>SOUTH CAROLINA DEPARTMENT OF TRANSPORTATION INTERSTATE 85</p> <p>PLAN SHEET</p> <p>INTERSTATE 85 MILE MARKER 90-97</p>
	6				
5					
4					
3					
2					
1					
SCALE: 1" = 50'	REV. NO.	BY	DATE	DESCRIPTION OF REVISION	

X:\3286900\41416.0\XXXXX (SCDOT Number)\traffic\sheets from STV\SHT_SN15.dgn
 2/17/2016

FED. RD. DIV. NO.	STATE	COUNTY	PROJECT ID	ROAD / ROUTE NO.	SHEET NO.
3	SC	SPARTANBURG CHEROKEE	P02714	INTERSTATE 85	SN16

MATCHLINE STA. 1080 + 00 SEE SHEET NO. SN15

MATCHLINE STA. 1095 + 00 SEE SHEET NO. SN17



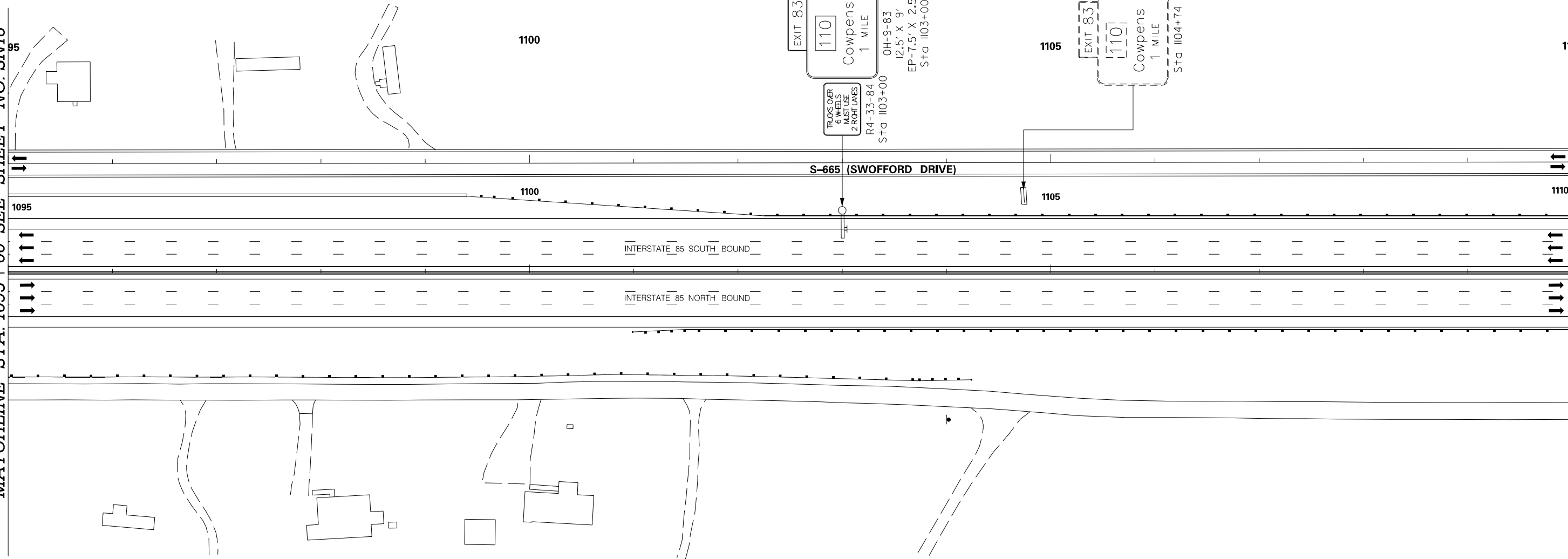
<p>PRELIMINARY NOT FOR CONSTRUCTION</p>	7				<p>SOUTH CAROLINA DEPARTMENT OF TRANSPORTATION INTERSTATE 85</p>	
	6					PLAN SHEET
	5					INTERSTATE 85 MILE MARKER 90-97
	4					
	3					
	2					
	1					
SCALE: 1" = 50'	REV. NO.	BY	DATE	DESCRIPTION OF REVISION		

X:\3286900\41416.0\XXXXX (SCDOT Number)\traffic\sheets from STV\SH1_SN16.dgn 2/17/2016

FED. RD. DIV. NO.	STATE	COUNTY	PROJECT ID	ROAD / ROUTE NO.	SHEET NO.
3	SC	SPARTANBURG CHEROKEE	P027114	INTERSTATE 85	SN17

MATCHLINE STA. 1095 + 00 SEE SHEET NO. SN16

MATCHLINE STA. 1110 + 00 SEE SHEET NO. SN18



TRUCKS OVER 6 WHEELS MUST USE 2 RIGHT LANES
R4-33-84
Sta 1103+00

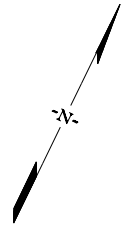
EXIT 83
110
Cowpens
1 MILE
OH-9-83
12.5' X 9'
EP-7.5' X 2.5'
Sta 1103+00

S-665 (SWOFFORD DRIVE)

EXIT 83
110
Cowpens
1 MILE
Sta 1104+74

ERECT NEW CANTILEVER STRUCTURE.
INSTALL NEW SIGNS.

REMOVE EXISTING I-BEAM
POSTS AND SIGN.



PRELIMINARY
NOT FOR CONSTRUCTION

SCALE: 1" = 50'

7				
6				
5				
4				
3				
2				
1				
REV. NO.	BY	DATE	DESCRIPTION OF REVISION	

SOUTH CAROLINA DEPARTMENT OF TRANSPORTATION
INTERSTATE 85

PLAN SHEET

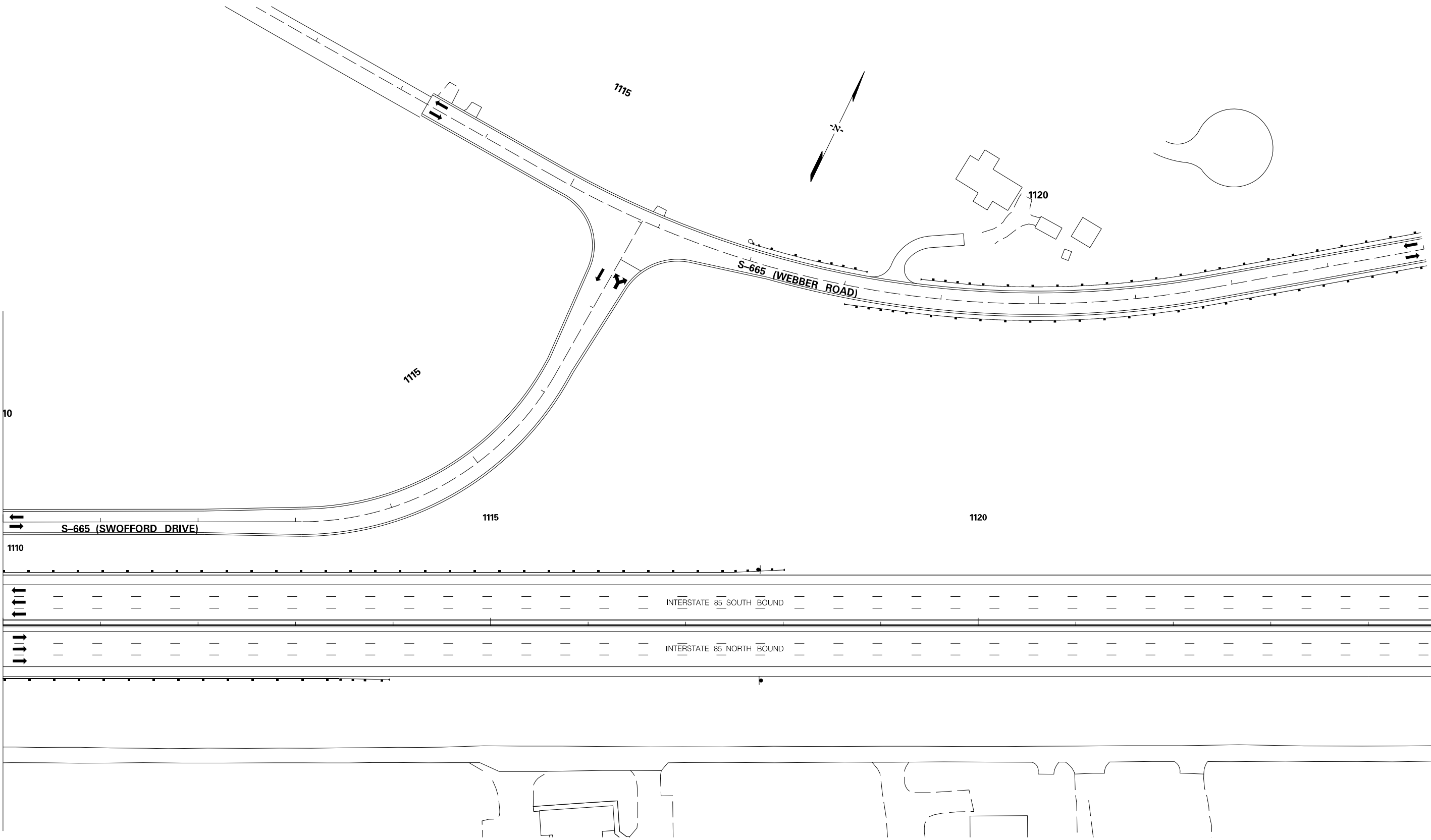
INTERSTATE 85 MILE MARKER 90-97

X:\3286900\41416.0\XXXXX (SCDOT Number)\traffic\sheets from STV\SH17.dgn
2/17/2016

FED. RD. DIV. NO.	STATE	COUNTY	PROJECT ID	ROAD / ROUTE NO.	SHEET NO.
3	SC	SPARTANBURG CHEROKEE	P027114	INTERSTATE 85	SN18

MATCHLINE STA. 1110 + 00 SEE SHEET NO. SN17

MATCHLINE STA. 1125 + 00 SEE SHEET NO. SN19



PRELIMINARY
NOT FOR CONSTRUCTION

SCALE: 1" = 50'

7				
6				
5				
4				
3				
2				
1				
REV. NO.	BY	DATE	DESCRIPTION OF REVISION	

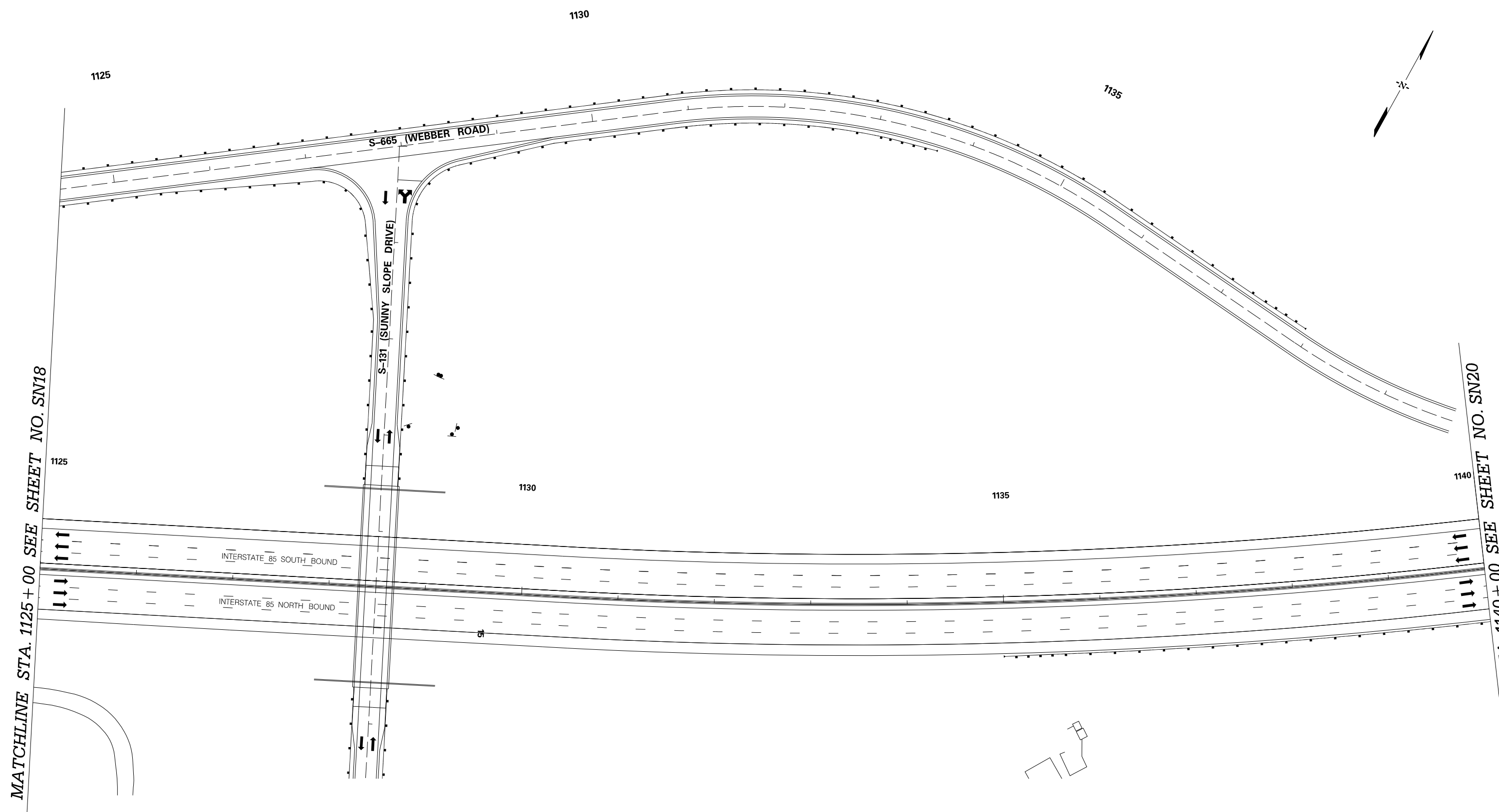
SOUTH CAROLINA DEPARTMENT OF TRANSPORTATION
INTERSTATE 85

PLAN SHEET

INTERSTATE 85 MILE MARKER 90-97

X:\3286900\41416.0\XXXXX (SCDOT Number)\traffic\sheets from STV\SHT_SN18.dgn
2/17/2016

FED. RD. DIV. NO.	STATE	COUNTY	PROJECT ID	ROAD / ROUTE NO.	SHEET NO.
3	SC	SPARTANBURG CHEROKEE	P027114	INTERSTATE 85	SN19



MATCHLINE STA. 1125 + 00 SEE SHEET NO. SN18

MATCHLINE STA. 1140 + 00 SEE SHEET NO. SN20

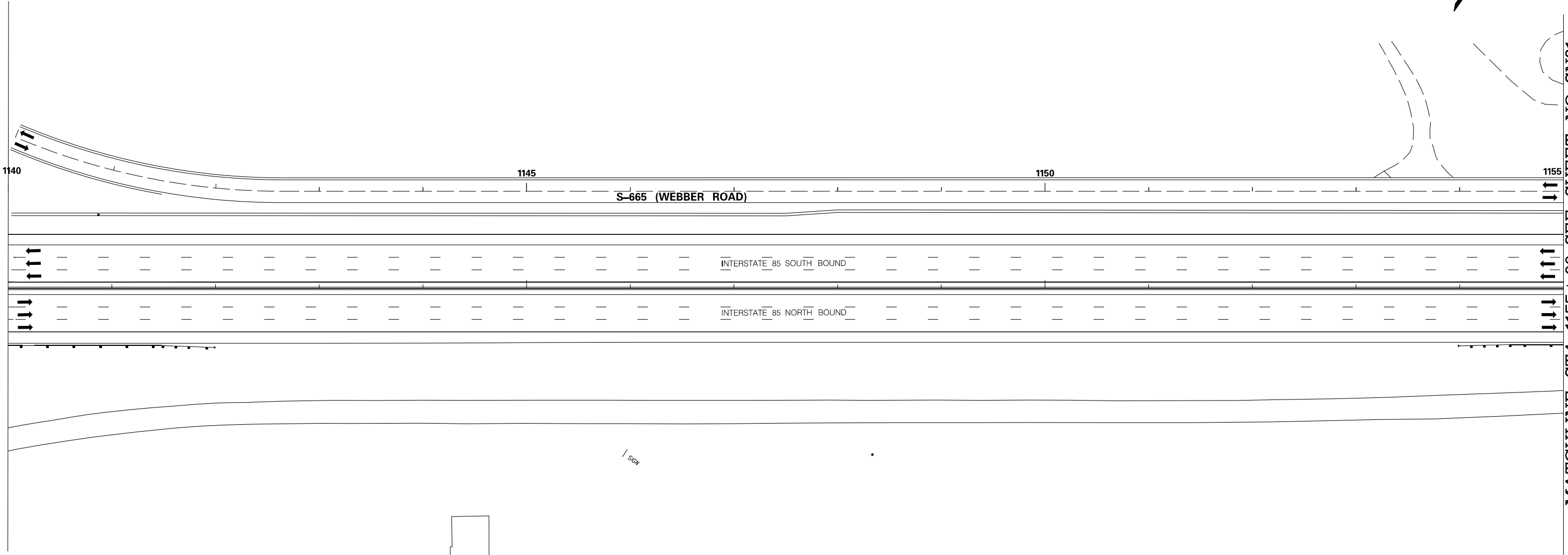
<p>PRELIMINARY NOT FOR CONSTRUCTION</p>	7				<p>SOUTH CAROLINA DEPARTMENT OF TRANSPORTATION INTERSTATE 85</p> <p>PLAN SHEET</p> <p>INTERSTATE 85 MILE MARKER 90-97</p>
	6				
5					
4					
3					
2					
1					
SCALE: 1" = 50'	REV. NO.	BY	DATE	DESCRIPTION OF REVISION	

X:\3286900\41416.0\XXXXX (SCDOT Number)\traffic\sheets from STV\SHT_SNI9.dgn
2/17/2016

FED. RD. DIV. NO.	STATE	COUNTY	PROJECT ID	ROAD / ROUTE NO.	SHEET NO.
3	SC	SPARTANBURG CHEROKEE	P027114	INTERSTATE 85	SN20

MATCHLINE STA. 1140 + 00 SEE SHEET NO. SN19

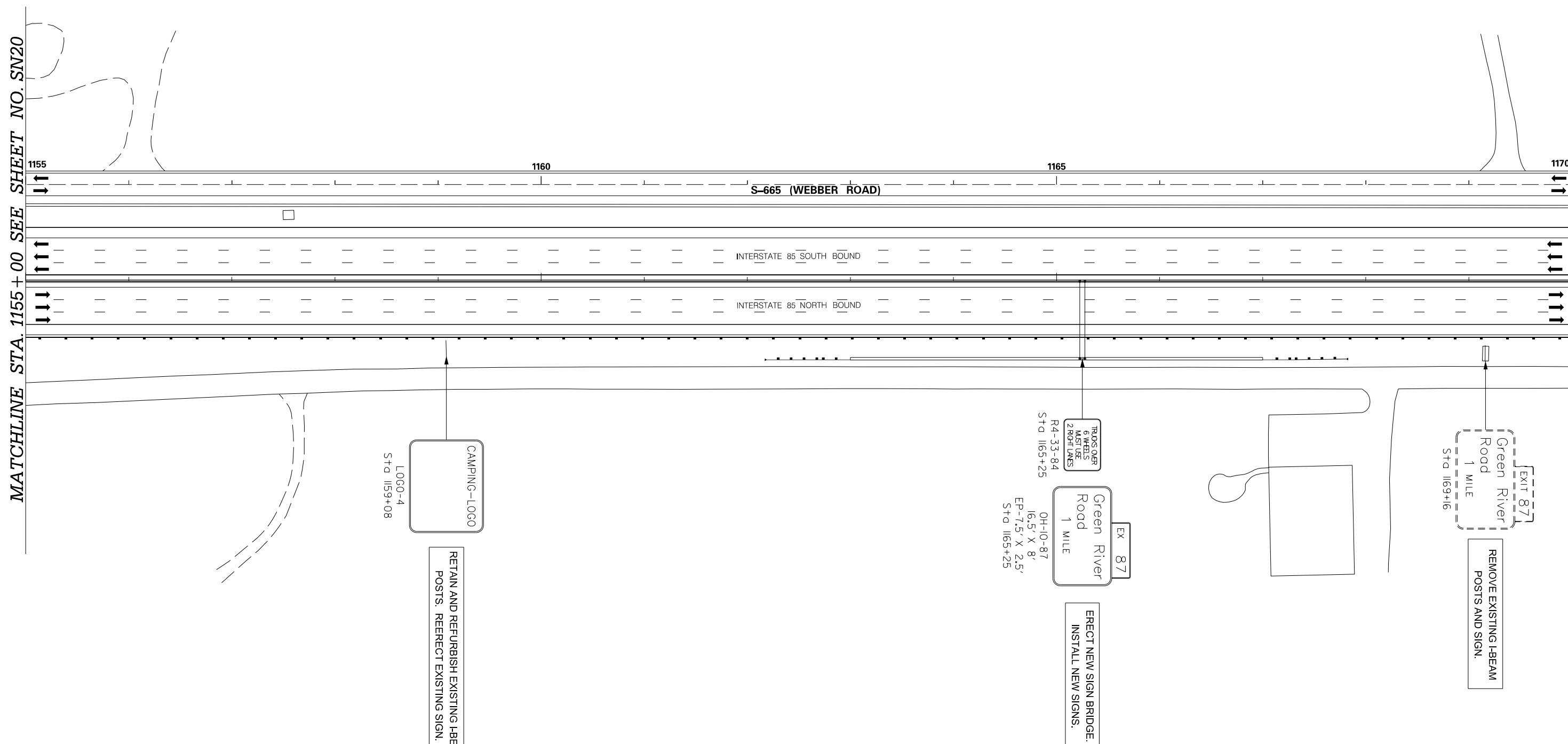
MATCHLINE STA. 1155 + 00 SEE SHEET NO. SN21



<p>PRELIMINARY NOT FOR CONSTRUCTION</p>	7				<p>SOUTH CAROLINA DEPARTMENT OF TRANSPORTATION INTERSTATE 85</p> <p>PLAN SHEET</p> <p>INTERSTATE 85 MILE MARKER 90-97</p>
	6				
	5				
	4				
	3				
	2				
	1				
SCALE: 1" = 50'	REV. NO.	BY	DATE	DESCRIPTION OF REVISION	

X:\3286900\41416.0\XXXXX (SCDOT Number)\traffic\sheets from STV\SHT_SN20.dgn
2/17/2016

FED. RD. DIV. NO.	STATE	COUNTY	PROJECT ID	ROAD / ROUTE NO.	SHEET NO.
3	SC	SPARTANBURG CHEROKEE	P027114	INTERSTATE 85	SN21



MATCHLINE STA. 1155+00 SEE SHEET NO. SN20

MATCHLINE STA. 1170+00 SEE SHEET NO. SN22

<p>PRELIMINARY NOT FOR CONSTRUCTION</p>		7				SOUTH CAROLINA DEPARTMENT OF TRANSPORTATION INTERSTATE 85 PLAN SHEET INTERSTATE 85 MILE MARKER 90-97
		6				
5						
4						
3						
2						
1						
REV. NO.	BY	DATE	DESCRIPTION OF REVISION			

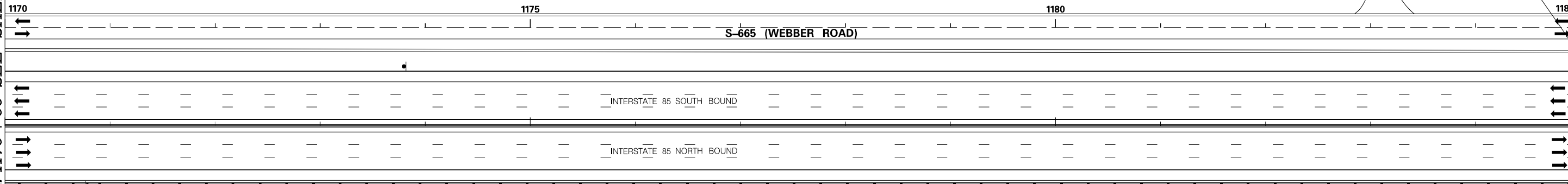
SCALE: 1" = 50'

X:\3286900\41416.0\XXXXX (SCDOT Number)\traffic\sheets from STV\SHI_SN21.dgn 2/17/2016

FED. RD. DIV. NO.	STATE	COUNTY	PROJECT ID	ROAD / ROUTE NO.	SHEET NO.
3	SC	SPARTANBURG CHEROKEE	P027114	INTERSTATE 85	SN22

MATCHLINE STA. 1170 + 00 SEE SHEET NO. SN21

MATCHLINE STA. 1185 + 00 SEE SHEET NO. SN23



ERECT NEW I-BEAM POSTS AND INSTALL NEW SIGN.

Spartanburg 12
Greenville 40

0-9
16.5' X 5.5'
Sta 1185+00

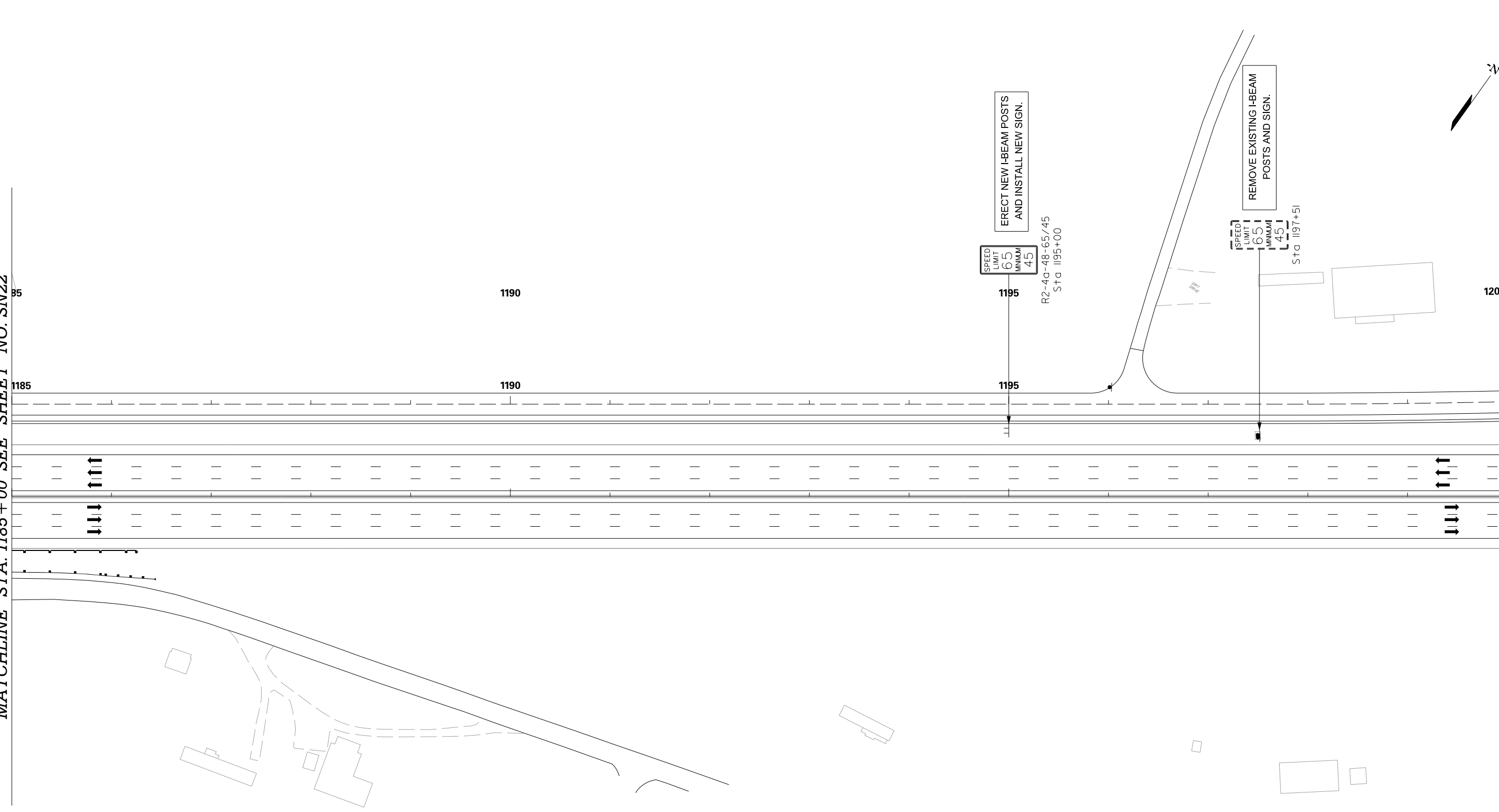
<p>PRELIMINARY NOT FOR CONSTRUCTION</p>	7				<p>SOUTH CAROLINA DEPARTMENT OF TRANSPORTATION INTERSTATE 85</p> <p>PLAN SHEET</p> <p>INTERSTATE 85 MILE MARKER 90-97</p>
	6				
	5				
	4				
	3				
	2				
	1				
	SCALE: 1" = 50'	REV. NO.	BY	DATE	DESCRIPTION OF REVISION

X:\3286900\41416.0\XXXXX (SCDOT Number)\traffic\sheets from STV\SHI..SN22.dgn 2/17/2016

FED. RD. DIST. NO.	STATE	COUNTY	PROJECT ID	ROAD / ROUTE NO.	SHEET NO.
3	SC	CHEROKEE	P027114	INTERSTATE 85	SN23

MATCHLINE STA. 1185 + 00 SEE SHEET NO. SN22

MATCHLINE STA. 1200 + 00 SEE SHEET NO. SN24



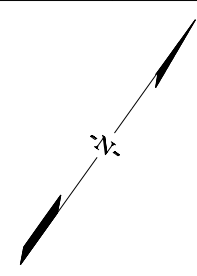
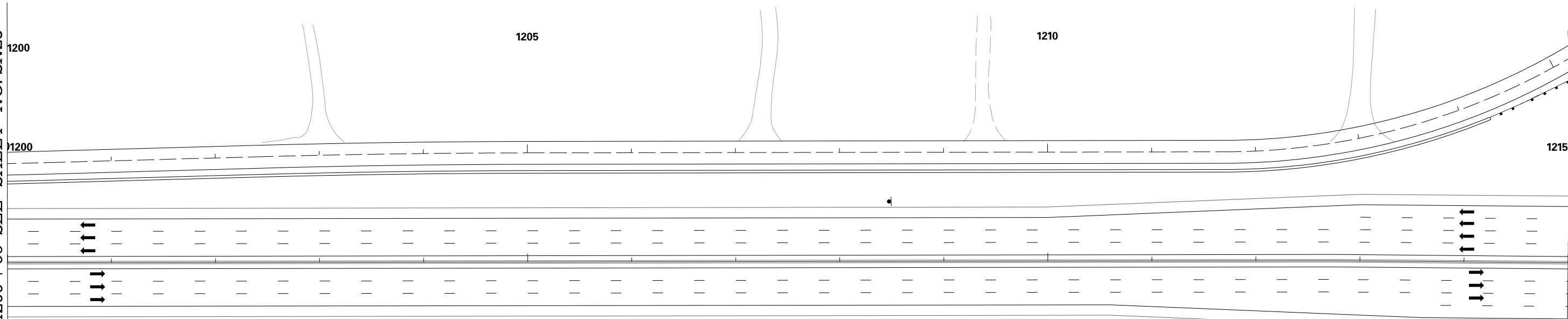
<p>PRELIMINARY NOT FOR CONSTRUCTION</p>	7				<p>SOUTH CAROLINA DEPARTMENT OF TRANSPORTATION INTERSTATE 85</p> <p>PLAN SHEET</p> <p>INTERSTATE 85 MILE MARKER 86-90</p>
	6				
	5				
	4				
	3				
	2				
	1				
	SCALE: 1" = 50'	REV. NO.	BY	DATE	DESCRIPTION OF REVISION

X:\3286900\41416.0\XXXXX (SCDOT Number)\traffic\sheets\SHI_SN23.dgn
2/17/2016

FED. RD. DIV. NO.	STATE	COUNTY	PROJECT ID	ROAD / ROUTE NO.	SHEET NO.
3	SC	CHEROKEE	P027114	INTERSTATE 85	SN24

MATCHLINE STA. 1200 + 00 SEE SHEET NO. SN23

MATCHLINE STA. 1215 + 00 SEE SHEET NO. SN25



PRELIMINARY
NOT FOR CONSTRUCTION

SCALE: 1" = 50'

REV. NO.	BY	DATE	DESCRIPTION OF REVISION
7			
6			
5			
4			
3			
2			
1			

SOUTH CAROLINA DEPARTMENT OF TRANSPORTATION
INTERSTATE 85

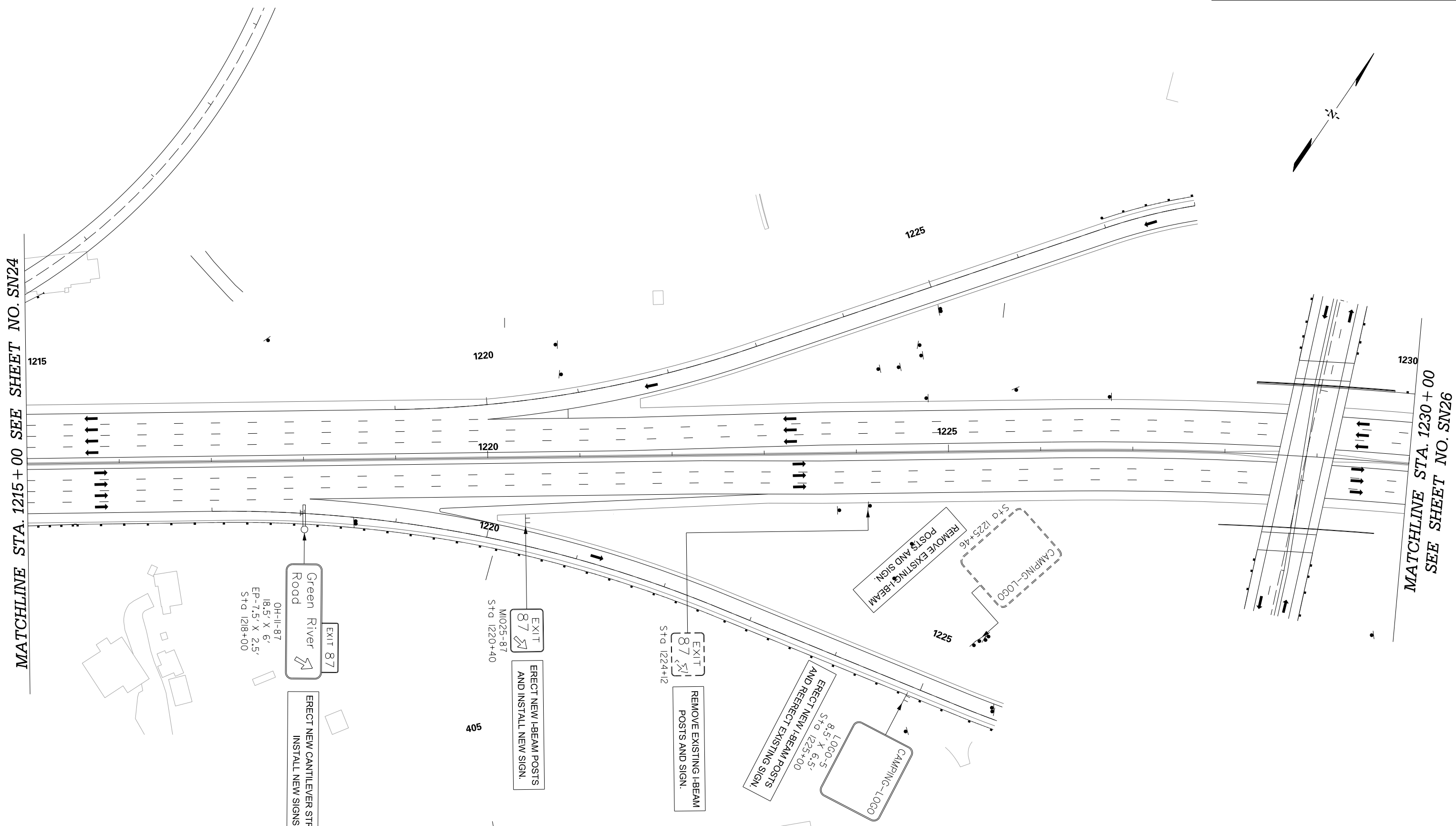
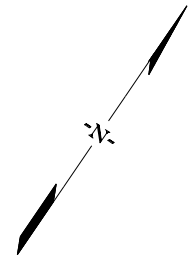
PLAN SHEET

INTERSTATE 85 MILE MARKER 86-90

X:\3286900\41416.0\XXXXX (SCDOT Number)\Traffic\Sheets\SHT_SN24.dgn
2/17/2016

MATCHLINE STA. 1215 + 00 SEE SHEET NO. SN24

MATCHLINE STA. 1230 + 00 SEE SHEET NO. SN26



PRELIMINARY
NOT FOR CONSTRUCTION

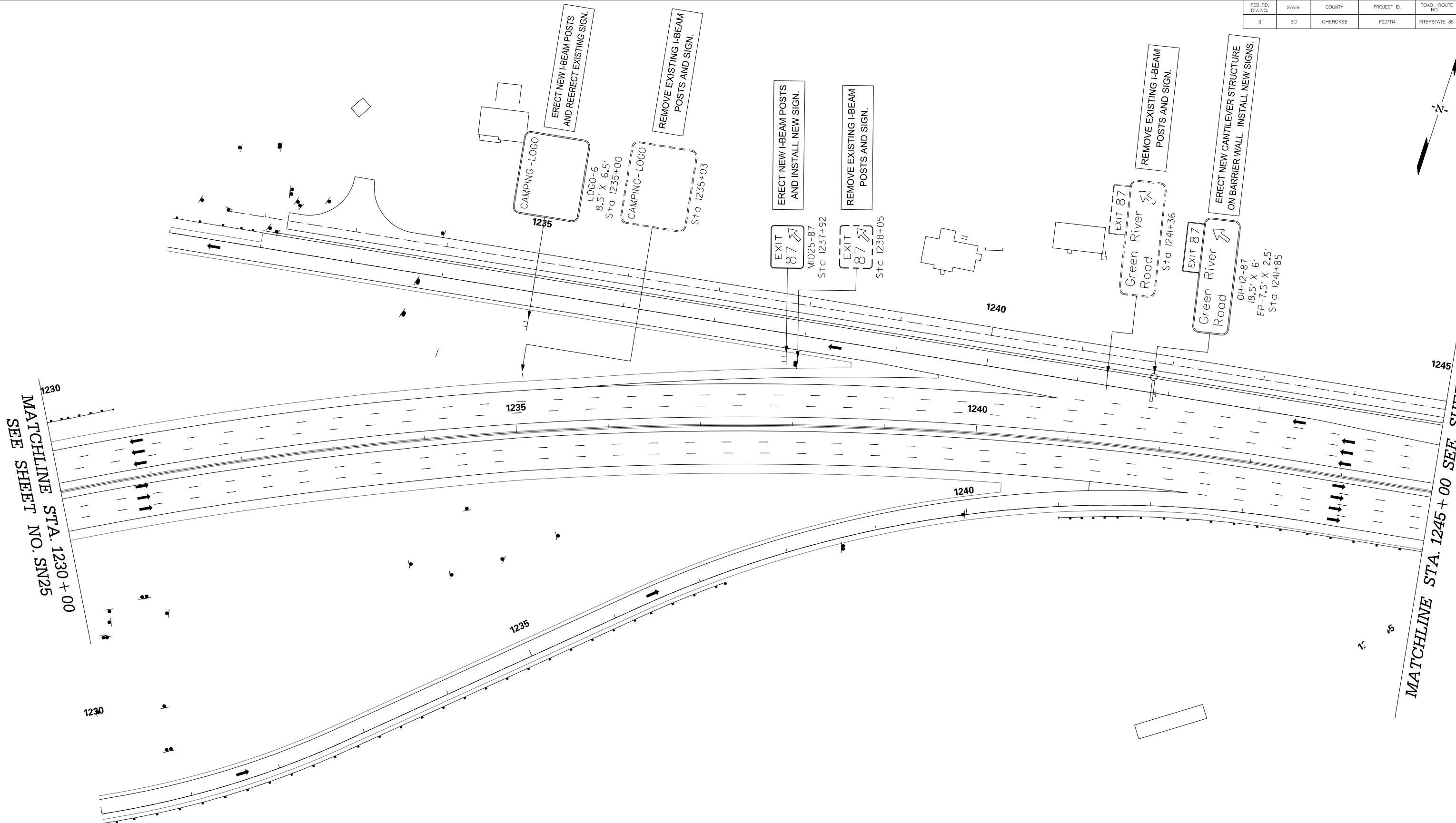
SCALE: 1" = 50'

REV. NO.	BY	DATE	DESCRIPTION OF REVISION
7			
6			
5			
4			
3			
2			
1			

SOUTH CAROLINA DEPARTMENT OF TRANSPORTATION
INTERSTATE 85

PLAN SHEET

INTERSTATE 85 MILE MARKER 86-90

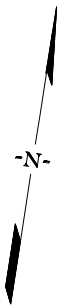


MATCHLINE STA. 1230 + 00
SEE SHEET NO. SN25

MATCHLINE STA. 1245 + 00 SEE SHEET NO. SN27

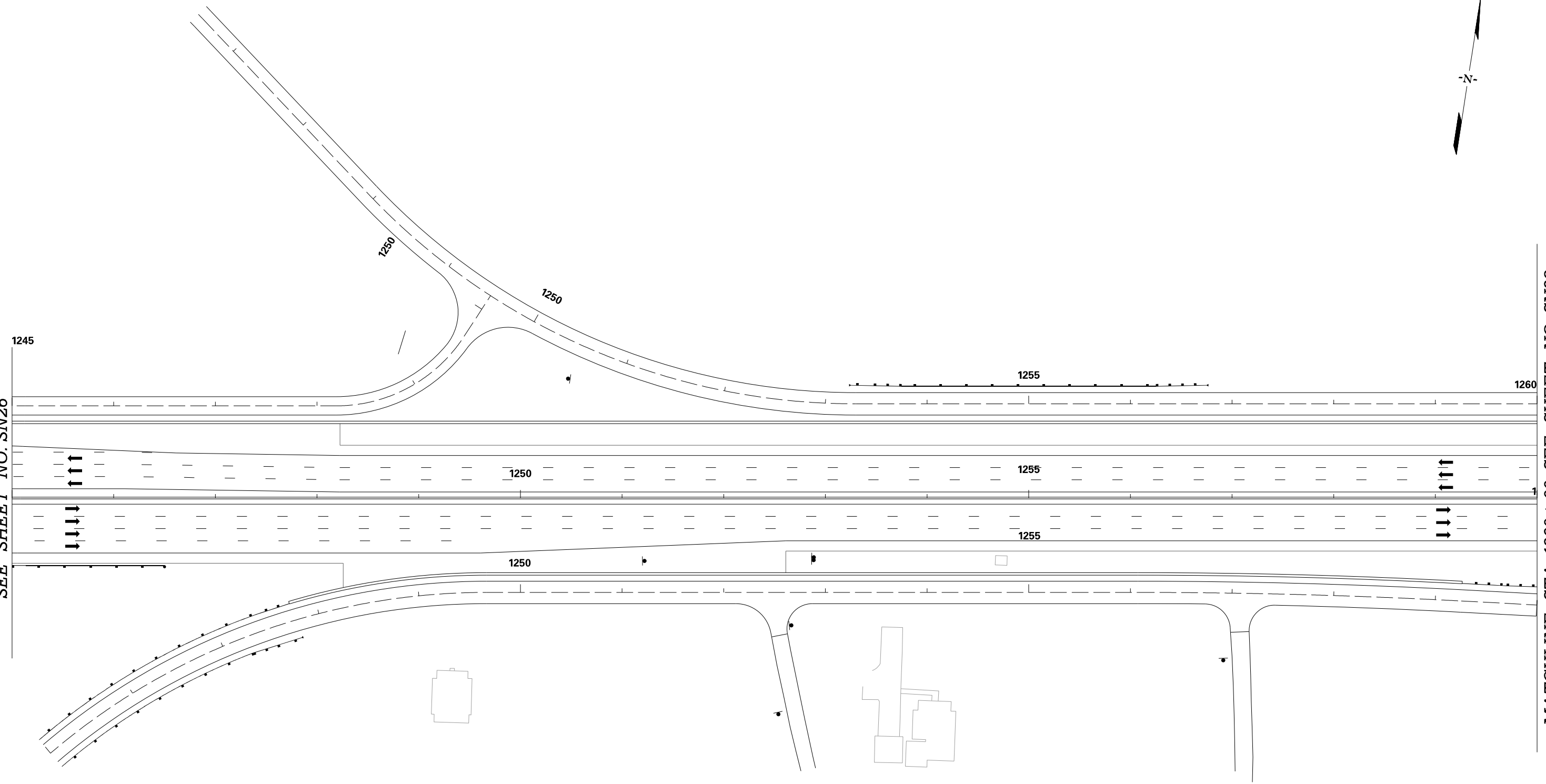
<p>PRELIMINARY NOT FOR CONSTRUCTION</p> <p>SCALE: 1" = 50'</p>	7				<p>SOUTH CAROLINA DEPARTMENT OF TRANSPORTATION INTERSTATE 85</p> <p>PLAN SHEET</p> <p>INTERSTATE 85 MILE MARKER 86-90</p>
	6				
	5				
	4				
	3				
	2				
	1				
REV. NO.	BY	DATE	DESCRIPTION OF REVISION		

FED. RD. DIV. NO.	STATE	COUNTY	PROJECT ID	ROAD / ROUTE NO.	SHEET NO.
3	SC	CHEROKEE	P027114	INTERSTATE 85	SN27



MATCHLINE STA. 1245 + 00
SEE SHEET NO. SN26

MATCHLINE STA. 1260 + 00 SEE SHEET NO. SN28

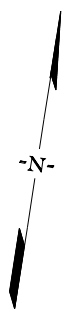


<p>PRELIMINARY NOT FOR CONSTRUCTION</p>	7				<p>SOUTH CAROLINA DEPARTMENT OF TRANSPORTATION INTERSTATE 85</p> <p>PLAN SHEET</p> <p>INTERSTATE 85 MILE MARKER 86-90</p>
	6				
	5				
	4				
	3				
	2				
	1				
	REV. NO.	BY	DATE	DESCRIPTION OF REVISION	

SCALE: 1" = 50'

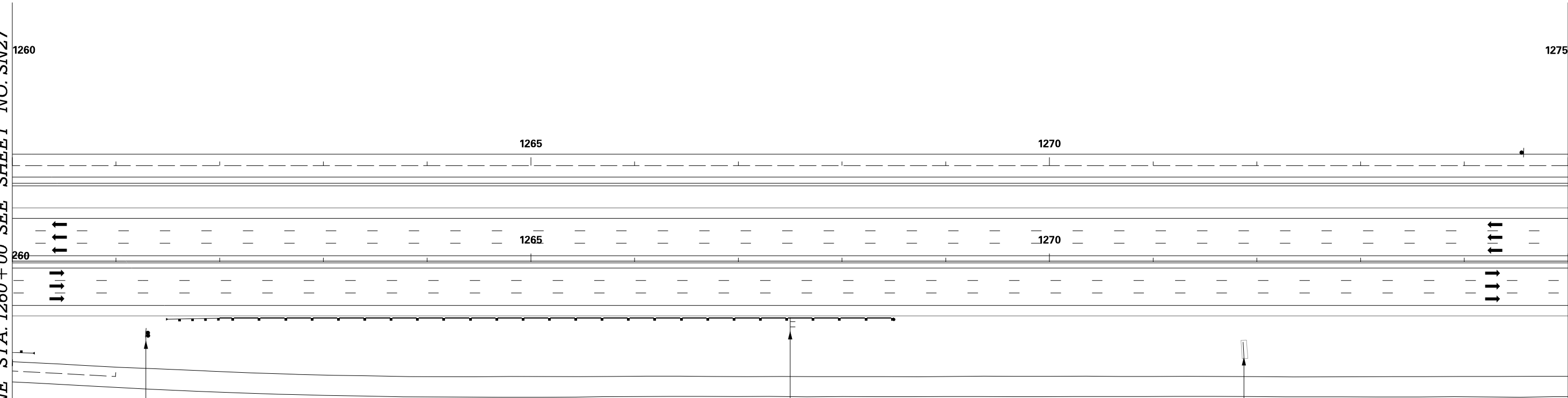
X:\3286900\41416.0\XXXXX (SCDOT Number)\Traffic\sheets\SHI_SN27.dgn
2/17/2016

FED. RD. DIST. NO.	STATE	COUNTY	PROJECT ID	ROAD / ROUTE NO.	SHEET NO.
3	SC	CHEROKEE	P027114	INTERSTATE 85	SN28



MATCHLINE STA. 1260 + 00 SEE SHEET NO. SN27

MATCHLINE STA. 1275 + 00 SEE SHEET NO. SN29



St+0 1261+29

SPEED LIMIT	65
MINIMUM	45

 REMOVE EXISTING I-BEAM POSTS AND SIGN.

R2-4d-48-65/45
 St+0 1267+50

SPEED LIMIT	65
MINIMUM	45

 ERECT NEW I-BEAM POSTS AND INSTALL NEW SIGN.

Gaffney 7
 Charlotte 58
 St+0 1271+88
 REMOVE EXISTING I-BEAM POSTS AND SIGN.

PRELIMINARY
NOT FOR CONSTRUCTION

SCALE: 1" = 50'

7				
6				
5				
4				
3				
2				
1				
REV. NO.	BY	DATE	DESCRIPTION OF REVISION	

SOUTH CAROLINA DEPARTMENT OF TRANSPORTATION
INTERSTATE 85

PLAN SHEET

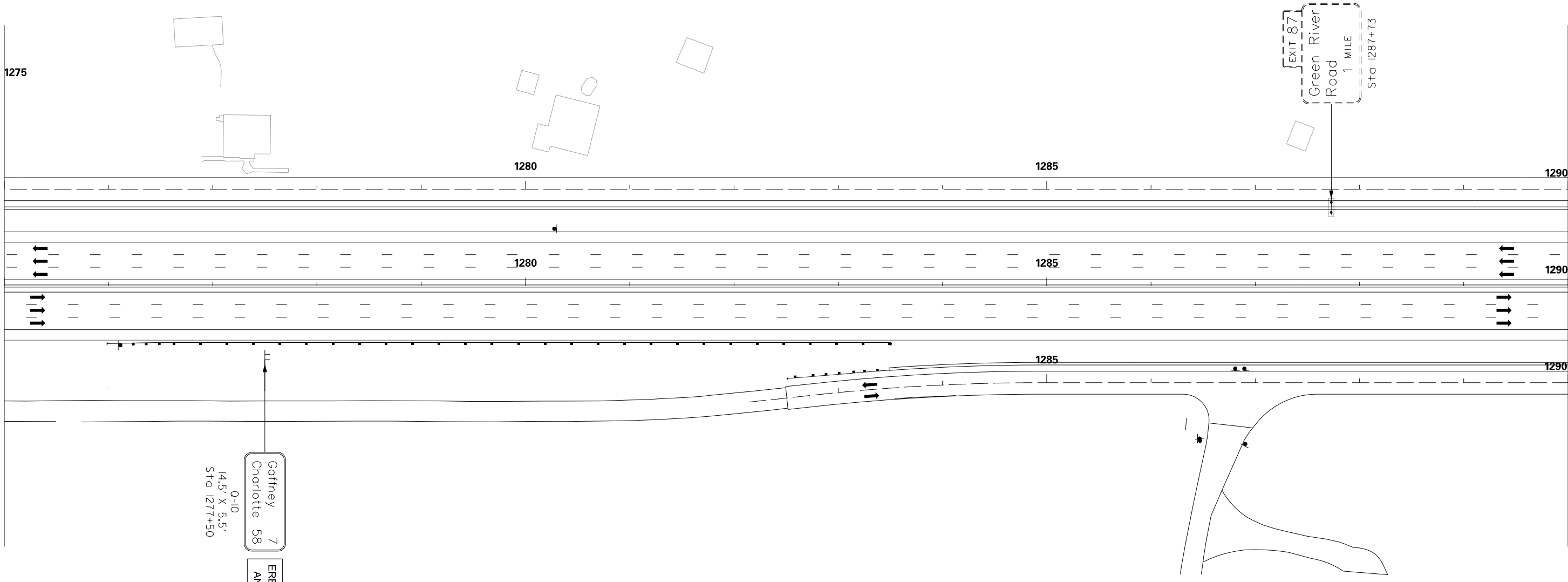
INTERSTATE 85 MILE MARKER 86-90

X:\3286900\41416.0\XXXXX (SCDOT Number)\traffic\sheets\SHI_SN28.dgn
2/17/2016

FED. RD. DIST. NO.	STATE	COUNTY	PROJECT ID	ROAD / ROUTE NO.	SHEET NO.
3	SC	CHEROKEE	P027114	INTERSTATE 85	SN29

MATCHLINE STA. 1275 + 00 SEE SHEET NO. SN28

MATCHLINE STA. 1290 + 00 SEE SHEET NO. SN30



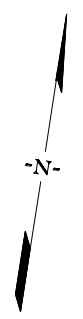
REMOVE EXISTING I-BEAM POSTS AND SIGN.

EXIT 87
Green River Road
1 MILE
Sta 1287+73

0-10
14.5' X 5.5'
Sta 1277+50

Gaffney 7
Charlotte 58

ERECT NEW I-BEAM POSTS
AND INSTALL NEW SIGN.



<p>PRELIMINARY NOT FOR CONSTRUCTION</p>	7				<p>SOUTH CAROLINA DEPARTMENT OF TRANSPORTATION INTERSTATE 85</p> <p>PLAN SHEET</p> <p>INTERSTATE 85 MILE MARKER 86-90</p>
	6				
	5				
	4				
	3				
	2				
	1				
	REV. NO.	BY	DATE	DESCRIPTION OF REVISION	

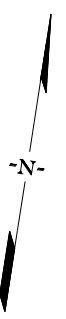
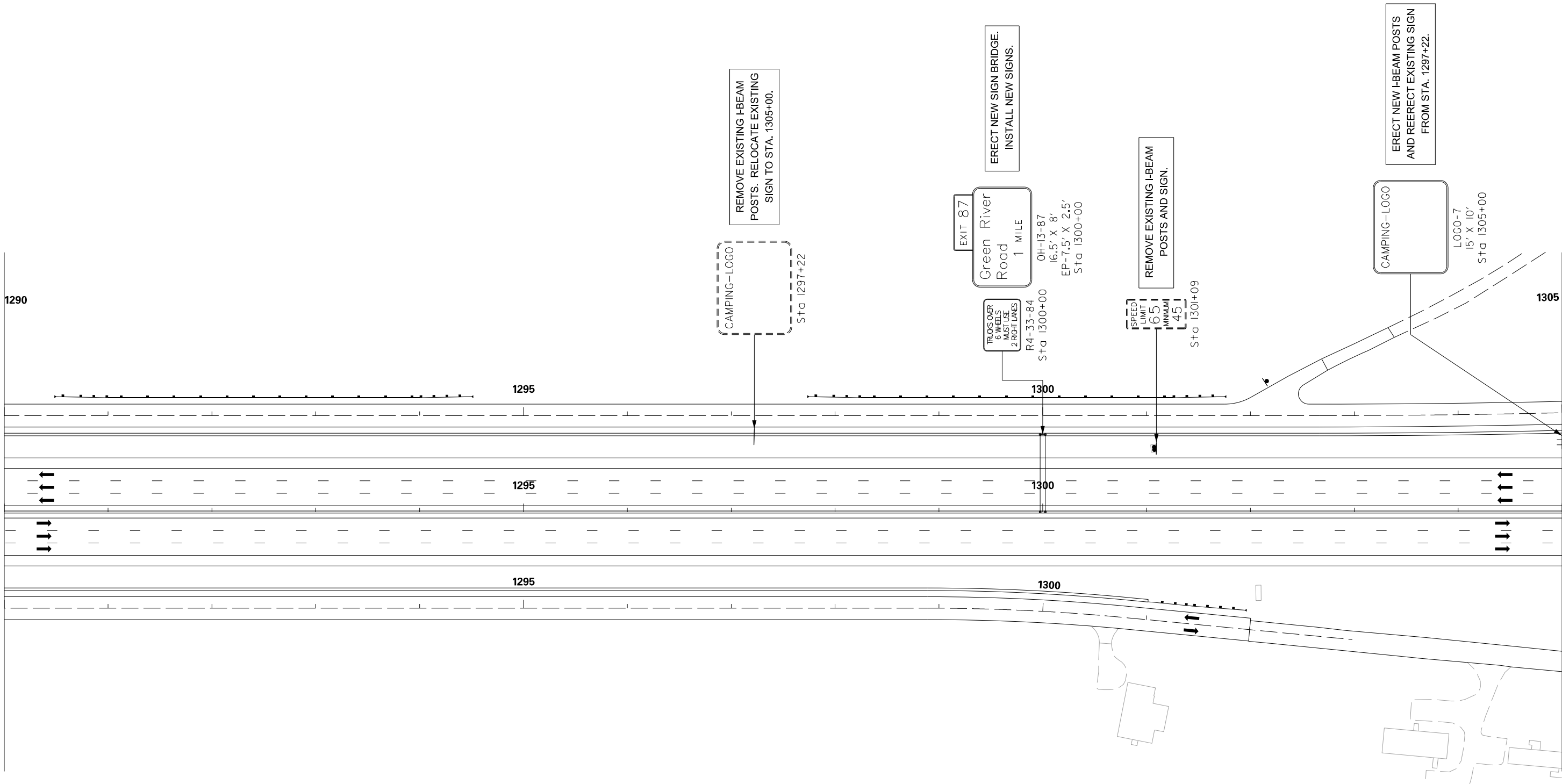
SCALE: 1" = 50'

X:\3286900\41416.0\XXXXX (SCDOT Number)\traffic\sheets\SHI_SN29.dgn
2/17/2016

FED. RD. DIST. NO.	STATE	COUNTY	PROJECT ID	ROAD / ROUTE NO.	SHEET NO.
3	SC	CHEROKEE	P027114	INTERSTATE 85	SN30

MATCHLINE STA. 1290 + 00 SEE SHEET NO. SN29

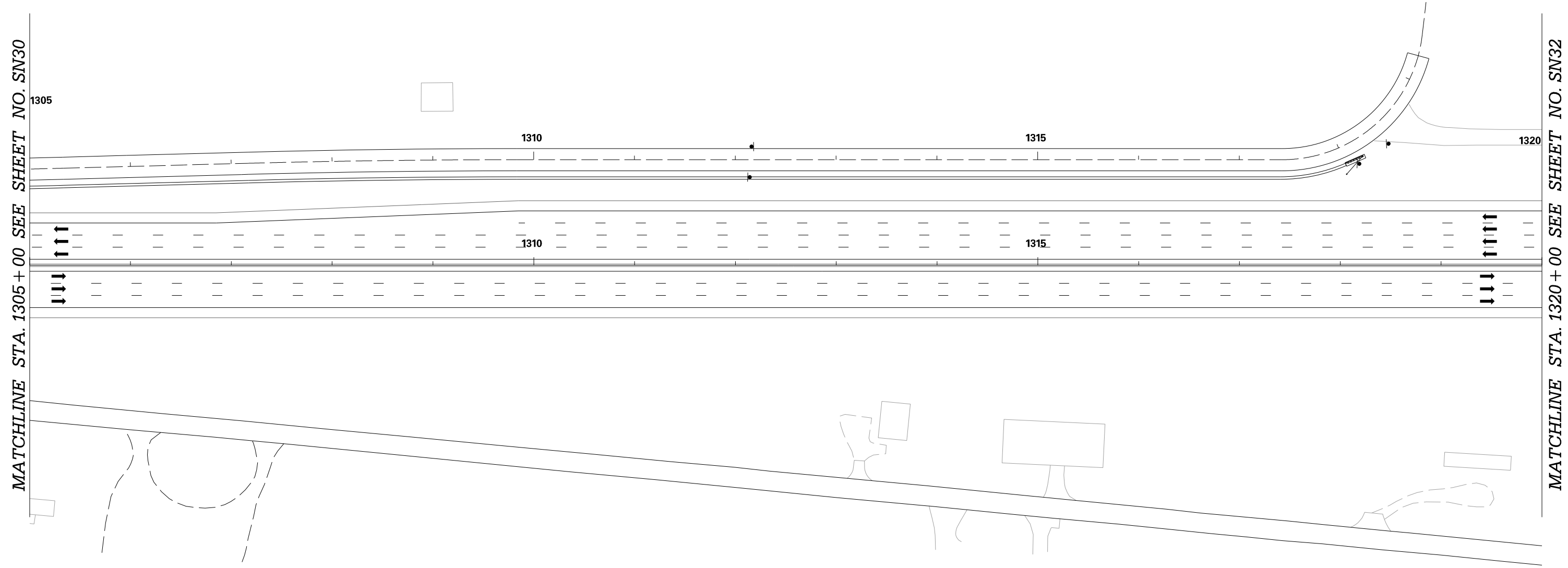
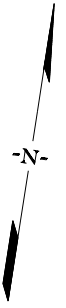
MATCHLINE STA. 1305 + 00 SEE SHEET NO. SN31



<p>PRELIMINARY NOT FOR CONSTRUCTION</p>	7					<p>SOUTH CAROLINA DEPARTMENT OF TRANSPORTATION INTERSTATE 85</p> <p>PLAN SHEET</p> <p>INTERSTATE 85 MILE MARKER 86-90</p>
	6					
	5					
	4					
	3					
	2					
	1					
SCALE: 1" = 50'	REV. NO.	BY	DATE	DESCRIPTION OF REVISION		

X:\3286900\41416.0\XXXXX (SCDOT Number)\Traffic\sheets\SHI..SN30.dgn
2/17/2016

FED. RD. DIV. NO.	STATE	COUNTY	PROJECT ID	ROAD / ROUTE NO.	SHEET NO.
3	SC	CHEROKEE	P027114	INTERSTATE 85	SN31



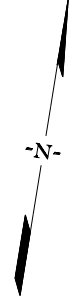
MATCHLINE STA. 1305 + 00 SEE SHEET NO. SN30

MATCHLINE STA. 1320 + 00 SEE SHEET NO. SN32

<p>PRELIMINARY NOT FOR CONSTRUCTION</p>	7				<p>SOUTH CAROLINA DEPARTMENT OF TRANSPORTATION INTERSTATE 85</p> <p>PLAN SHEET</p> <p>INTERSTATE 85 MILE MARKER 86-90</p>
	6				
	5				
	4				
	3				
	2				
	1				
	REV. NO.	BY	DATE	DESCRIPTION OF REVISION	

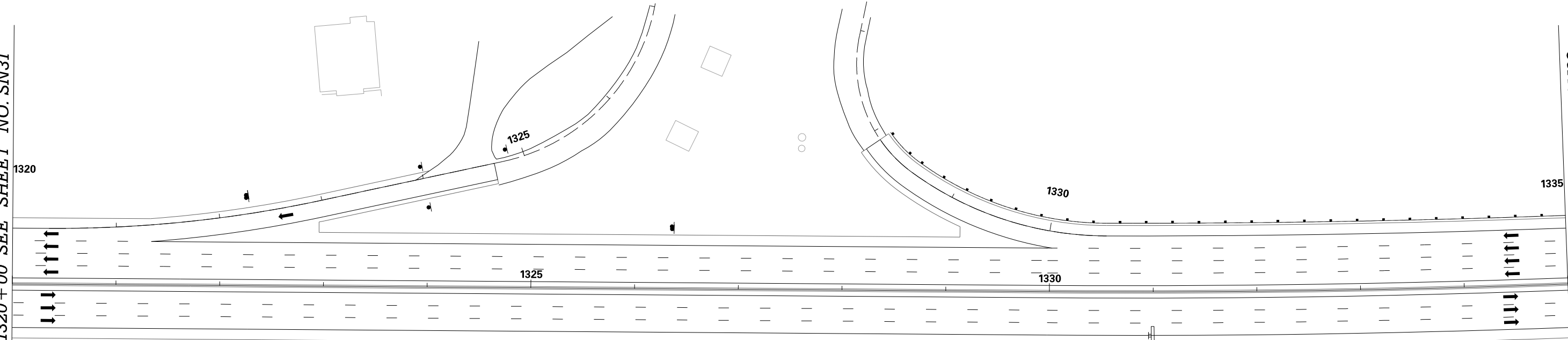
SCALE: 1" = 50'

X:\3286900\41416.0\XXXXX (SCDOT Number)\Traffic\sheets\SHI_SN31.dgn
2/17/2016



MATCHLINE STA. 1320 + 00 SEE SHEET NO. SN31

MATCHLINE STA. 1335 + 00 SEE SHEET NO. SN33



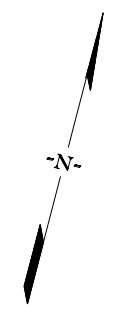
FOOD/LODGING LOGO
LOGO-8
Sta 1325+14

RETAIN AND REFURBISH EXISTING I-BEAM POSTS. REERECT EXISTING SIGN.

EXIT 90
105
Goffney
1 MILE
ERECT NEW CANTILEVER STRUCTURE. INSTALL NEW SIGNS.
OH-14-90
11.5' X 9.5'
EP-7.5' X 2.5'
Sta 1331+00
ROAD OVER
6 WEELS
NAST USE
2 RIGHT LINES
R4-33-84
Sta 1331+00

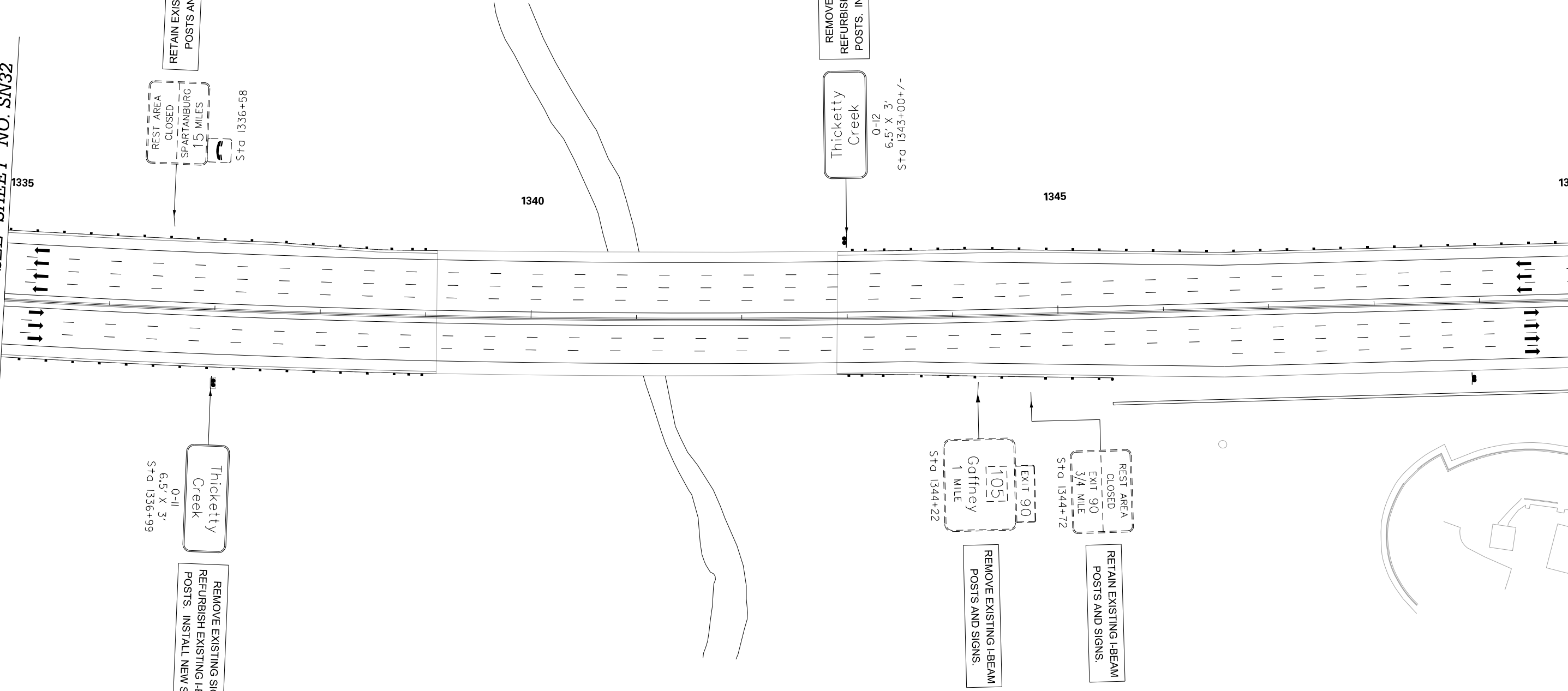
<p>PRELIMINARY NOT FOR CONSTRUCTION</p>		7				<p>SOUTH CAROLINA DEPARTMENT OF TRANSPORTATION INTERSTATE 85</p> <p>PLAN SHEET</p> <p>INTERSTATE 85 MILE MARKER 86-90</p>
		6				
5						
4						
3						
2						
1						
REV. NO.	BY	DATE	DESCRIPTION OF REVISION			

SCALE: 1" = 50'



MATCHLINE STA. 1335 + 00 SEE SHEET NO. SN32

MATCHLINE STA. 1350 + 00 SEE SHEET NO. SN34



RETAIN EXISTING I-BEAM POSTS AND SIGNS.

REST AREA
CLOSED
SPARTANBURG
15 MILES
Sta 1336+58

REMOVE EXISTING SIGN.
REFURBISH EXISTING I-BEAM POSTS. INSTALL NEW SIGN.

Thicketty
Creek
0-12
6.5' X 3'
Sta 1343+00+/-

Thicketty
Creek
0-12
6.5' X 3'
Sta 1336+99

REMOVE EXISTING SIGN.
REFURBISH EXISTING I-BEAM POSTS. INSTALL NEW SIGN.

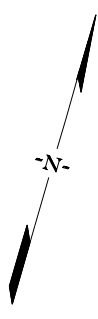
EXIT 90
1051
Godfney
1 MILE
Sta 1344+22

REMOVE EXISTING I-BEAM POSTS AND SIGNS.

REST AREA
CLOSED
EXIT 90
3/4 MILE
Sta 1344+72

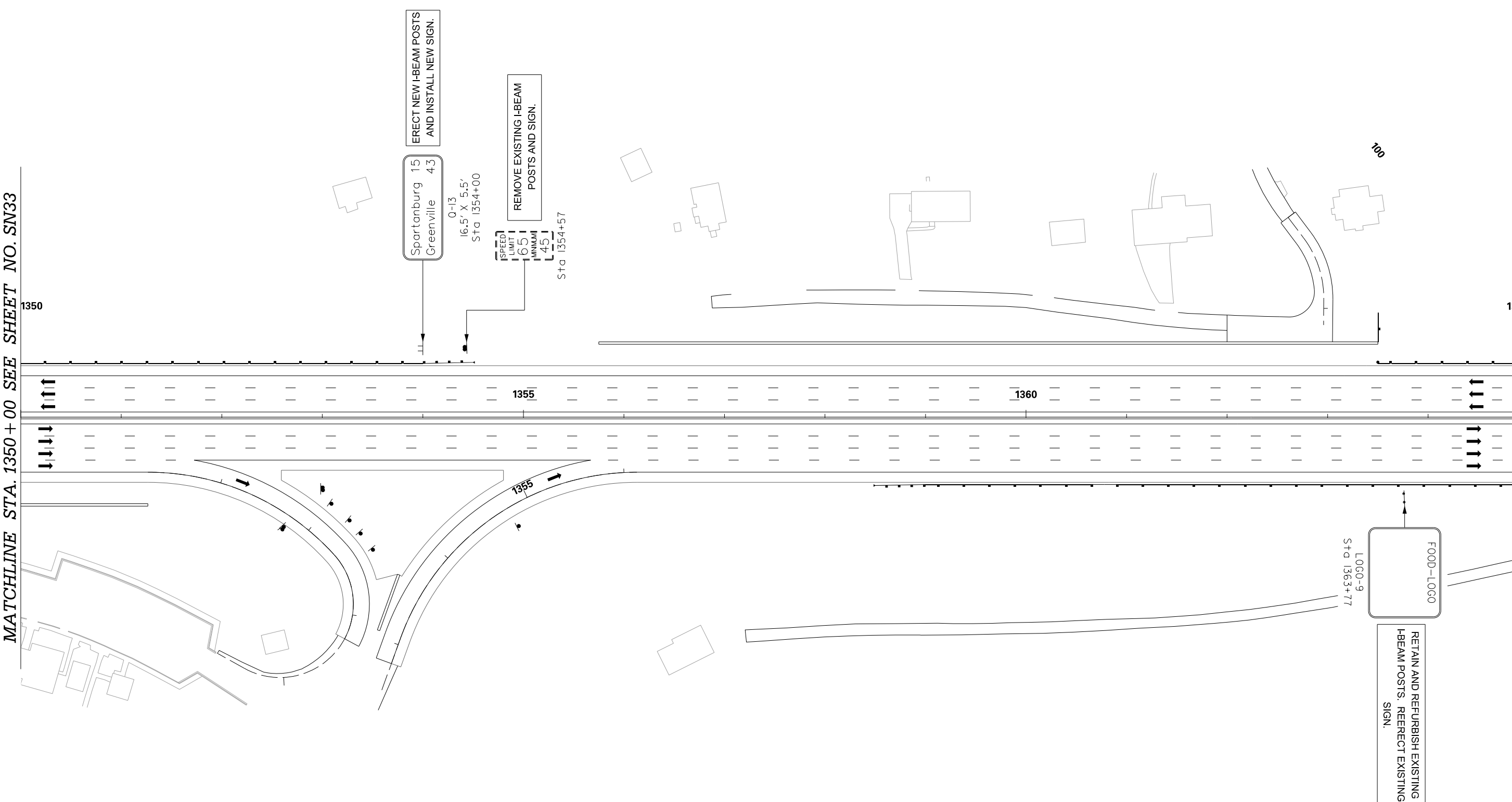
RETAIN EXISTING I-BEAM POSTS AND SIGNS.

<p>PRELIMINARY NOT FOR CONSTRUCTION</p> <p>SCALE: 1" = 50'</p>	7					<p>SOUTH CAROLINA DEPARTMENT OF TRANSPORTATION INTERSTATE 85</p> <p>PLAN SHEET</p> <p>INTERSTATE 85 MILE MARKER 86-90</p>
	6					
	5					
	4					
	3					
	2					
	1					
REV. NO.	BY	DATE	DESCRIPTION OF REVISION			



MATCHLINE STA. 1350 + 00 SEE SHEET NO. SN33

MATCHLINE STA. 1365 + 00 SEE SHEET NO. SN35

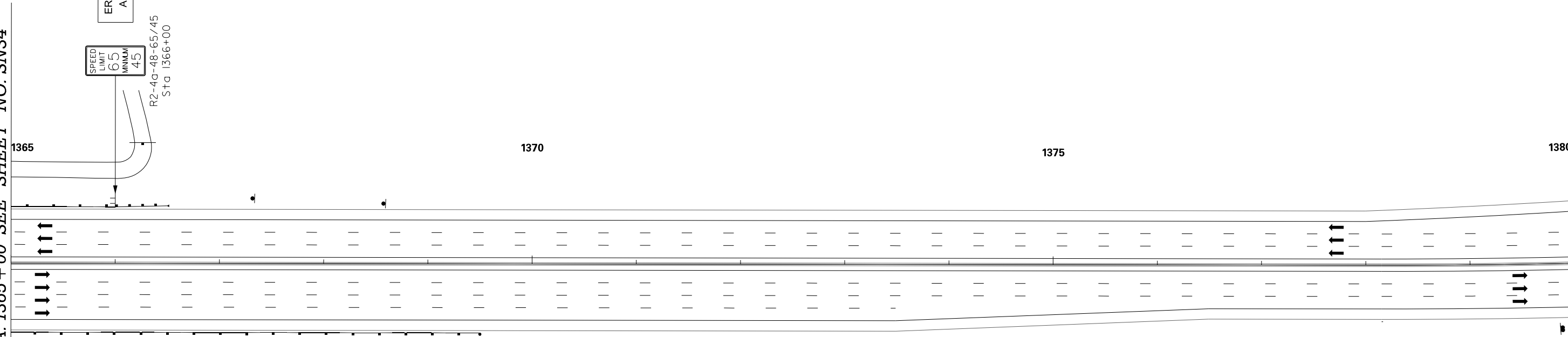


<p>PRELIMINARY NOT FOR CONSTRUCTION</p> <p>SCALE: 1" = 50'</p>	7				<p>SOUTH CAROLINA DEPARTMENT OF TRANSPORTATION INTERSTATE 85</p> <p>PLAN SHEET</p> <p>INTERSTATE 85 MILE MARKER 86-90</p>
	6				
	5				
	4				
	3				
	2				
	1				
REV. NO.	BY	DATE	DESCRIPTION OF REVISION		

FED. RD. DIST. NO.	STATE	COUNTY	PROJECT ID	ROAD / ROUTE NO.	SHEET NO.
3	SC	CHEROKEE	P027114	INTERSTATE 85	SN35

MATCHLINE STA. 1365 + 00 SEE SHEET NO. SN34

MATCHLINE STA. 1380 + 00
SEE SHEET NO. SN36

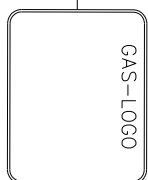


ERECT NEW I-BEAM POSTS AND INSTALL NEW SIGN.

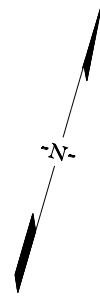
SPEED LIMIT
65
MIN/MAX
45

R2-40'-48"-65'/45
Sta 1366+00

LOGO-10
Sta 137+80



RETAIN AND REFURBISH EXISTING I-BEAM POSTS. REERECT EXISTING SIGN.



PRELIMINARY
NOT FOR CONSTRUCTION

SCALE: 1" = 50'

REV. NO.	BY	DATE	DESCRIPTION OF REVISION
7			
6			
5			
4			
3			
2			
1			

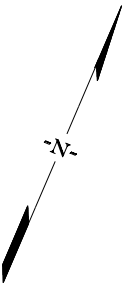
SOUTH CAROLINA DEPARTMENT OF TRANSPORTATION
INTERSTATE 85

PLAN SHEET

INTERSTATE 85 MILE MARKER 86-90

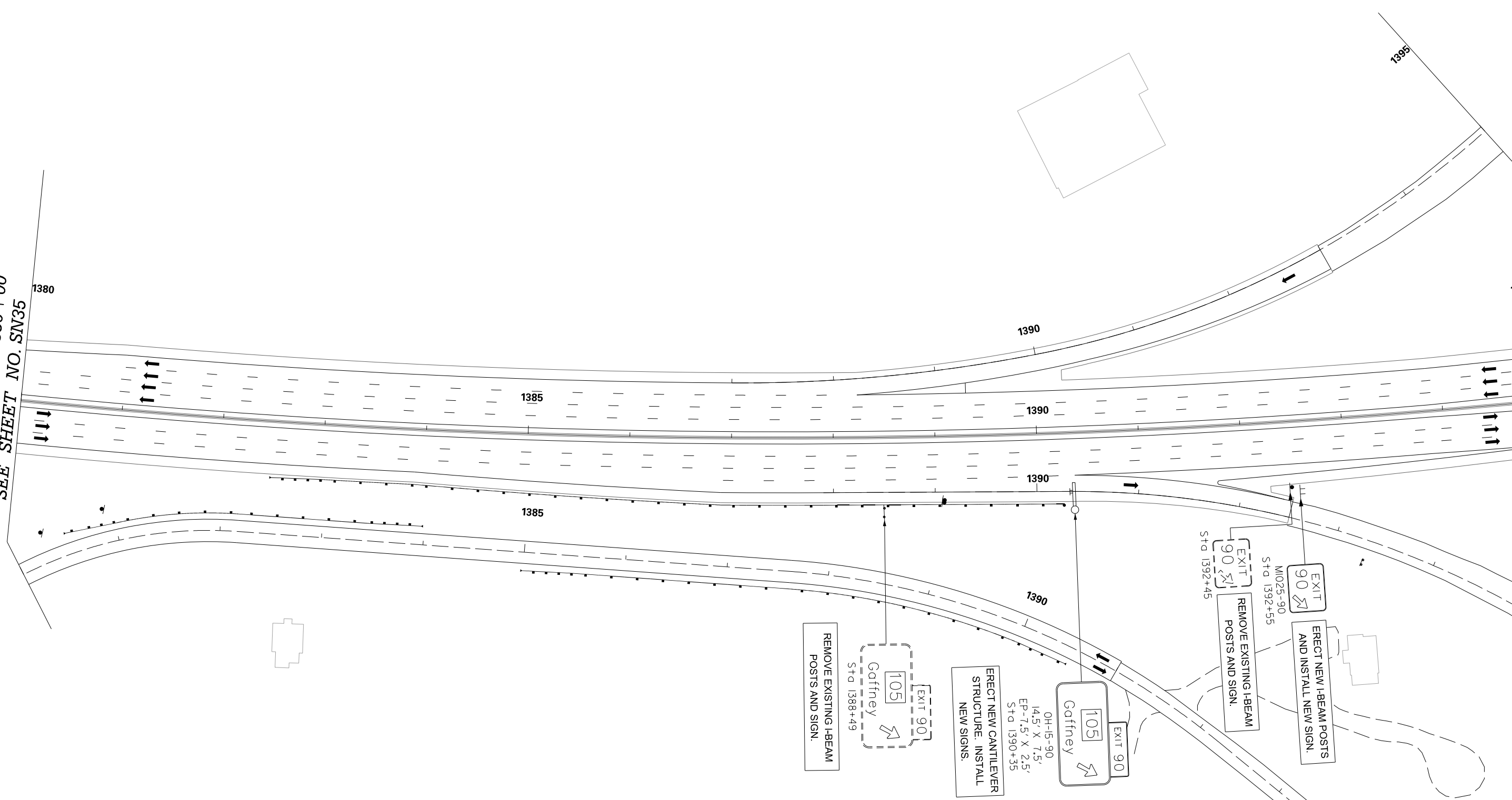
X:\3286900\41416.0\XXXXX (SCDOT Number)\traffic\sheets\SHI_SN35.dgn
2/17/2016

FED. RD. DIV. NO.	STATE	COUNTY	PROJECT ID	ROAD / ROUTE NO.	SHEET NO.
3	SC	CHEROKEE	P027114	INTERSTATE 85	SN36



MATCHLINE STA. 1380 + 00
SEE SHEET NO. SN35

MATCHLINE STA. 1395 + 00 SEE SHEET NO. SN37



REMOVE EXISTING I-BEAM
POSTS AND SIGN.
Sta 1388+49

ERECT NEW CANTILEVER
STRUCTURE. INSTALL
NEW SIGNS.
04-15-90
14.5' X 7.5'
FP-7.5' X 2.5'
Sta 1390+35

REMOVE EXISTING I-BEAM
POSTS AND SIGN.
Sta 1392+45

ERECT NEW I-BEAM POSTS
AND INSTALL NEW SIGN.
MI025-90
Sta 1392+55

<p>PRELIMINARY NOT FOR CONSTRUCTION</p> <p>SCALE: 1" = 50'</p>	7				
	6				
	5				
	4				
	3				
	2				
	1				
REV. NO.	BY	DATE	DESCRIPTION OF REVISION		

SOUTH CAROLINA DEPARTMENT OF TRANSPORTATION
INTERSTATE 85

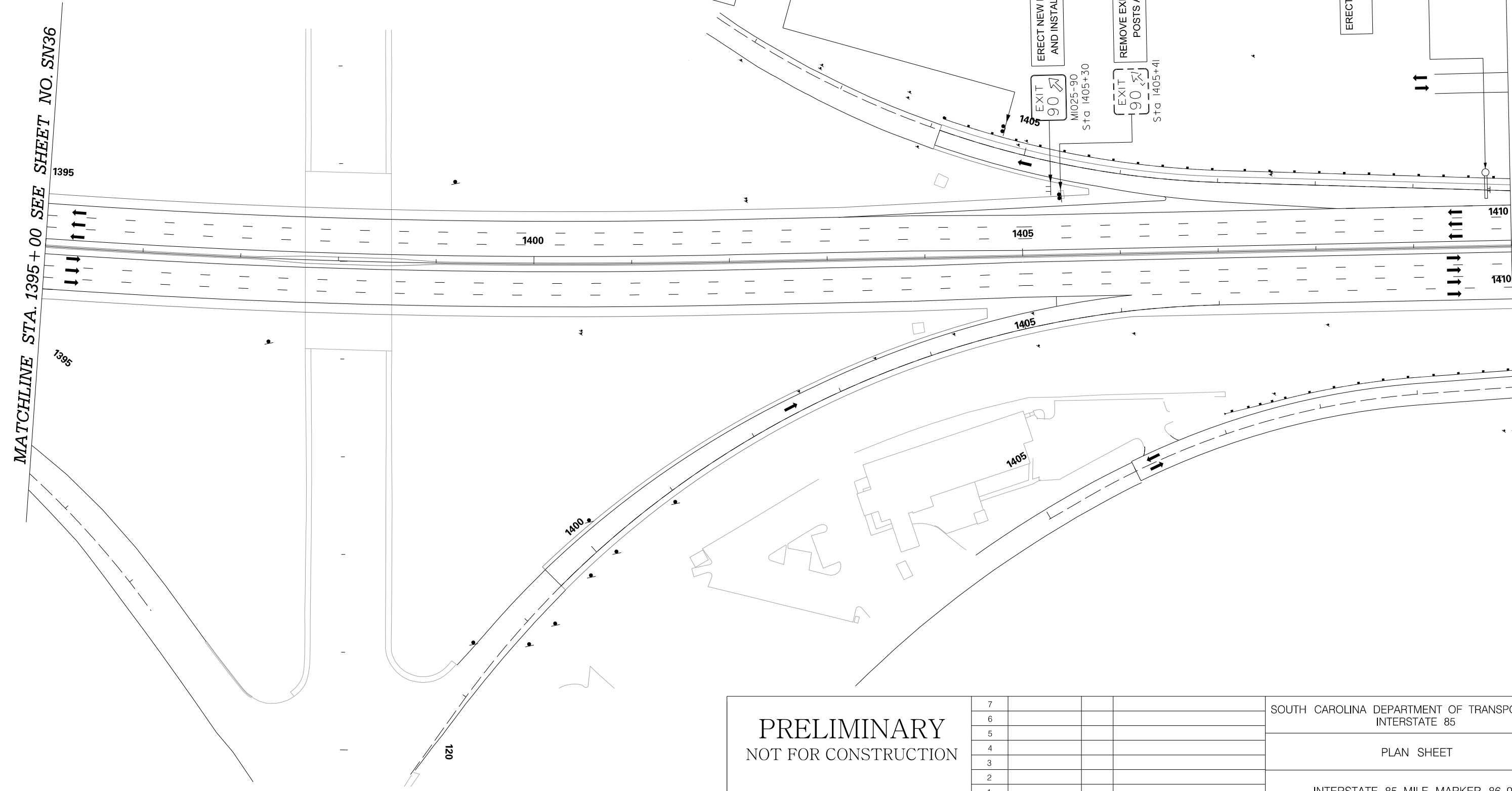
PLAN SHEET

INTERSTATE 85 MILE MARKER 86-90

X:\3286900\41416.0\XXXXX (SCDOT Number)\Traffic\sheets\SHI_SN36.dgn
2/17/2016

MATCHLINE STA. 1395 + 00 SEE SHEET NO. SN36

MATCHLINE STA. 1410 + 00 SEE SHEET NO. SN38



RETAIN AND REFURBISH EXISTING I-BEAM POSTS. REERECT EXISTING SIGN.

LOGGING-LOGO
LOGO-II
Sta 1404+74

ERECT NEW I-BEAM POSTS AND INSTALL NEW SIGN.

EXIT 90
M1025-90
Sta 1405+30

REMOVE EXISTING I-BEAM POSTS AND SIGN.

EXIT 90
Sta 1405+41

ERECT NEW CANTILEVER STRUCTURE. INSTALL NEW SIGNS.

EXIT 90
105
Gaffney
OH-16-90
14.5' X 7.5'
EP-7.5' X 2.5'
Sta 1409+75

PRELIMINARY
NOT FOR CONSTRUCTION

SCALE: 1" = 50'

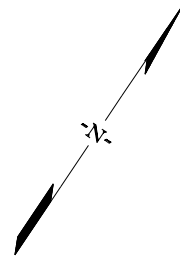
REV. NO.	BY	DATE	DESCRIPTION OF REVISION
7			
6			
5			
4			
3			
2			
1			

SOUTH CAROLINA DEPARTMENT OF TRANSPORTATION
INTERSTATE 85

PLAN SHEET

INTERSTATE 85 MILE MARKER 86-90

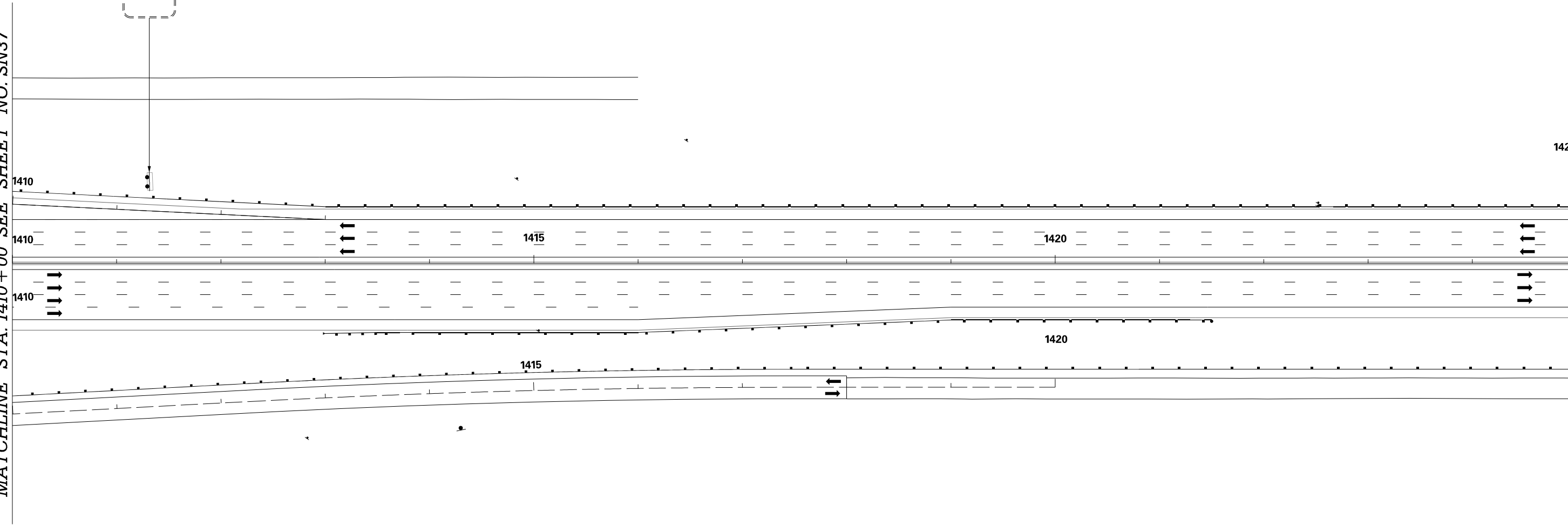
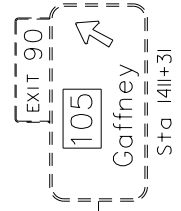
FED. RD. DIV. NO.	STATE	COUNTY	PROJECT ID	ROAD / ROUTE NO.	SHEET NO.
3	SC	CHEROKEE	P027114	INTERSTATE 85	SN38



MATCHLINE STA. 1410 + 00 SEE SHEET NO. SN37

MATCHLINE STA. 1425 + 00 SEE SHEET NO. SN39

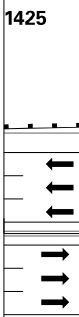
REMOVE EXISTING I-BEAM
POSTS AND SIGN.



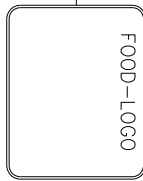
<p>PRELIMINARY NOT FOR CONSTRUCTION</p>	7				<p>SOUTH CAROLINA DEPARTMENT OF TRANSPORTATION INTERSTATE 85</p> <p>PLAN SHEET</p> <p>INTERSTATE 85 MILE MARKER 86-90</p>
	6				
	5				
	4				
	3				
	2				
	1				
	SCALE: 1" = 50'	REV. NO.	BY	DATE	DESCRIPTION OF REVISION

X:\3286900\41416.0\XXXXX (SCDOT Number)\Traffic\sheets\SHI_SN38.dgn
2/17/2016


MATCHLINE STA. 1425 + 00 SEE SHEET NO. SN38



LOGO-12
15' X 10'
Sta 1427+00

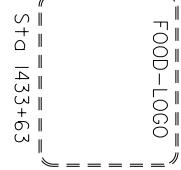


ERECT NEW I-BEAM POSTS AND INSTALL NEW SIGN.



LOGO-13
Sta 1428+59

RETAIN AND REFURBISH EXISTING I-BEAM POSTS. REERECT EXISTING SIGN.



LOGO-14
Sta 1436+45



LOGO-14
Sta 1436+45

RETAIN AND REFURBISH EXISTING I-BEAM POSTS. REERECT EXISTING SIGN.

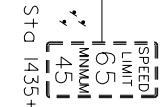
REMOVE EXISTING I-BEAM POSTS AND SIGN.

ERECT NEW I-BEAM POSTS AND INSTALL NEW SIGN.

REMOVE EXISTING I-BEAM POSTS AND SIGN.



R2-4G-48-65/45
Sta 1434+00



R2-4G-48-65/45
Sta 1435+26

PRELIMINARY
NOT FOR CONSTRUCTION

SCALE: 1" = 50'

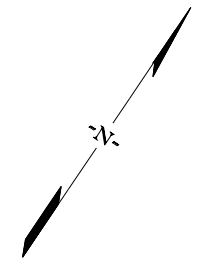
REV. NO.	BY	DATE	DESCRIPTION OF REVISION
7			
6			
5			
4			
3			
2			
1			

SOUTH CAROLINA DEPARTMENT OF TRANSPORTATION
INTERSTATE 85

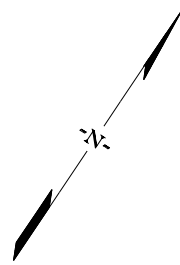
PLAN SHEET

INTERSTATE 85 MILE MARKER 86-90

MATCHLINE STA. 1440 + 00 SEE SHEET NO. SN40



FED. RD. DIST. NO.	STATE	COUNTY	PROJECT ID	ROAD / ROUTE NO.	SHEET NO.
3	SC	CHEROKEE	P027114	INTERSTATE 85	SN40



MATCHLINE STA. 1440 + 00 SEE SHEET NO. SN39

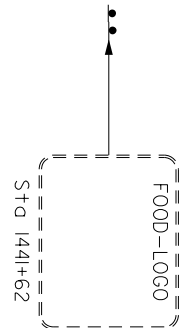
MATCHLINE STA. 1455 + 00 SEE SHEET NO. SN41

1440

1445

1450

1455



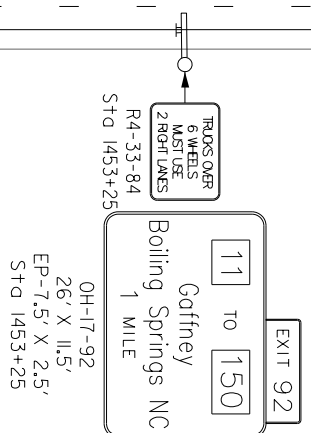
REMOVE EXISTING I-BEAM POSTS.
RELOCATE EXISTING SIGN TO STA. 1459+30.

RETAIN AND REFURBISH EXISTING I-BEAM POSTS. REERECT EXISTING SIGN.



RETAIN AND REFURBISH EXISTING I-BEAM POSTS. REERECT EXISTING SIGN.

LOGO-I6
Sta 1449+63



ERECT NEW CANTILEVER STRUCTURE. INSTALL NEW SIGNS.

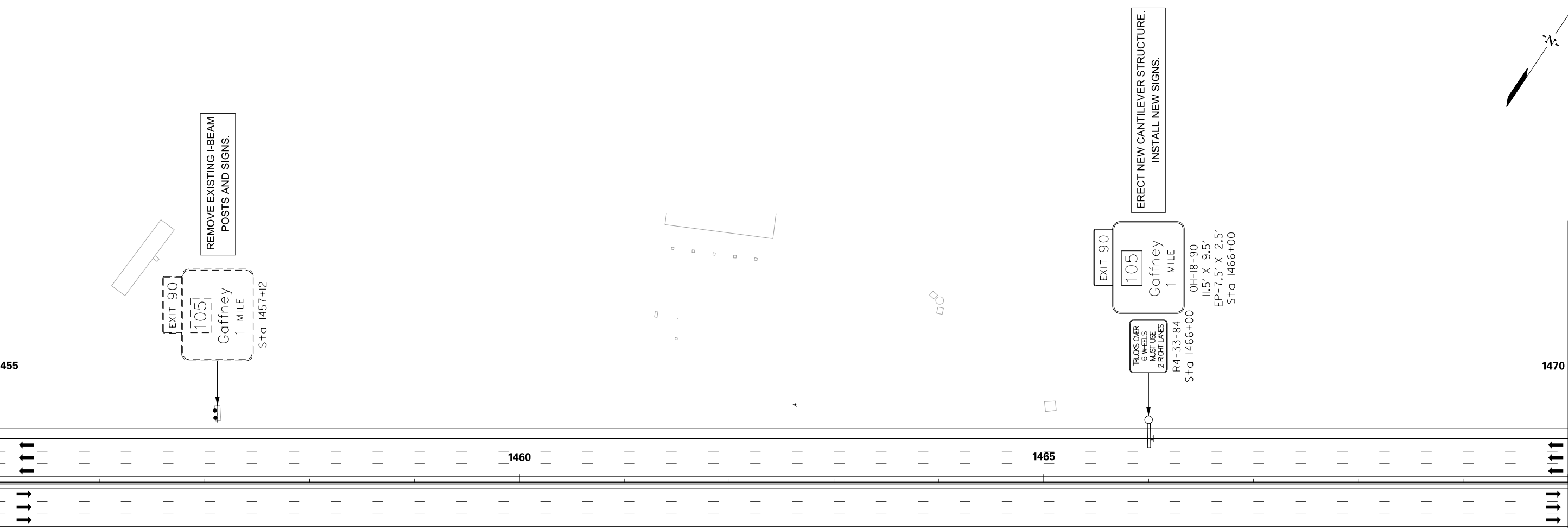
<p>PRELIMINARY NOT FOR CONSTRUCTION</p> <p>SCALE: 1" = 50'</p>	7				<p>SOUTH CAROLINA DEPARTMENT OF TRANSPORTATION INTERSTATE 85</p> <p style="text-align: center;">PLAN SHEET</p> <p style="text-align: center;">INTERSTATE 85 MILE MARKER 86-90</p>
	6				
	5				
	4				
	3				
	2				
	1				
REV. NO.	BY	DATE	DESCRIPTION OF REVISION		

X:\3286900\141416.0\XXXXX (SCDOT Number)\Traffic\sheets\SHI_SN40.dgn
2/17/2016

FED. RD. DIST. NO.	STATE	COUNTY	PROJECT ID	ROAD / ROUTE NO.	SHEET NO.
3	SC	CHEROKEE	P02714	INTERSTATE 85	SN41

MATCHLINE STA. 1455 + 00 SEE SHEET NO. SN40

MATCHLINE STA. 1470 + 00 SEE SHEET NO. SN42



REMOVE EXISTING I-BEAM POSTS AND SIGNS.

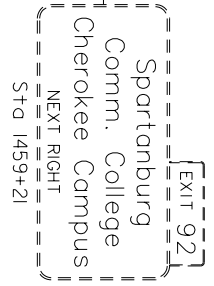


TRUCKS OVER 6 WHEELS MUST USE 2 RIGHT LANES
R4-33-84
Sta 1466+00




OH-18-90
11.5' X 9.5'
EP-7.5' X 2.5'
Sta 1466+00

ERECT NEW CANTILEVER STRUCTURE.
INSTALL NEW SIGNS.



REMOVE EXISTING I-BEAM POSTS AND SIGNS.

LOGO-17
15' X 10'
Sta 1459+30

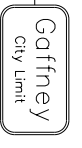


ERECT NEW I-BEAM POSTS AND REERECT EXISTING SIGN FROM STA. 1441+62.



REMOVE EXISTING I-BEAM POSTS AND SIGN.

0-14
6' X 3'
Sta 1468+15



ERECT NEW I-BEAM POSTS AND INSTALL NEW SIGN.

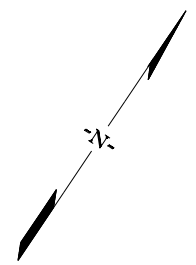
PRELIMINARY
NOT FOR CONSTRUCTION

SCALE: 1" = 50'

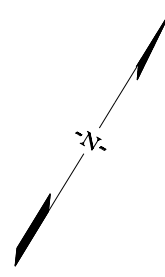
7				
6				
5				
4				
3				
2				
1				
REV. NO.	BY	DATE	DESCRIPTION OF REVISION	

SOUTH CAROLINA DEPARTMENT OF TRANSPORTATION
INTERSTATE 85
PLAN SHEET
INTERSTATE 85 MILE MARKER 86-90

X:\3286900\41416.0\XXXXX (SCDOT Number)\Traffic\sheets\SHI_SN41.dgn
2/17/2016

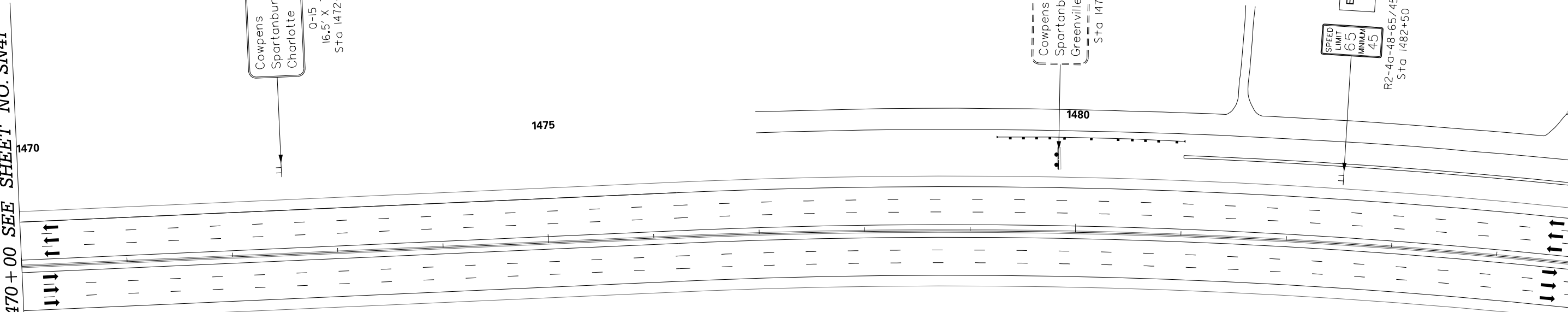


FED. RD. DIST. NO.	STATE	COUNTY	PROJECT ID	ROAD / ROUTE NO.	SHEET NO.
3	SC	CHEROKEE	P027114	INTERSTATE 85	SN42



MATCHLINE STA. 1470 + 00 SEE SHEET NO. SN41

MATCHLINE STA. 1485 + 00 SEE SHEET SN43



ERECT NEW I-BEAM POSTS AND INSTALL NEW SIGN.

Cowpens 10
Spartanburg 18
Charlotte 46

0-15
16.5' X 7'
Sta 1472+50

REMOVE EXISTING I-BEAM POSTS AND SIGN.

Cowpens 10
Spartanburg 18
Greenville 46

Sta 1479+83

ERECT NEW I-BEAM POSTS AND INSTALL NEW SIGN.

SPEED LIMIT 65
MINIMUM 45

R2-40-48-65/45
Sta 1482+50

EXIT 92
Spartanburg Comm. College
Cherokee Campus
NEXT RIGHT

0-16
17.5' X 9'
EP-7.5' X 2.5'
Sta 1474+00

ERECT NEW I-BEAM POSTS AND INSTALL NEW SIGN.

EXIT 92
Gaffney
Boiling Springs NC
1 MILE

111 to 1501
Sta 1474+36

REMOVE EXISTING I-BEAM POSTS AND SIGN.

EXIT 92
Cherokee Foothills Scenic Highway
Limestone College
NEXT RIGHT

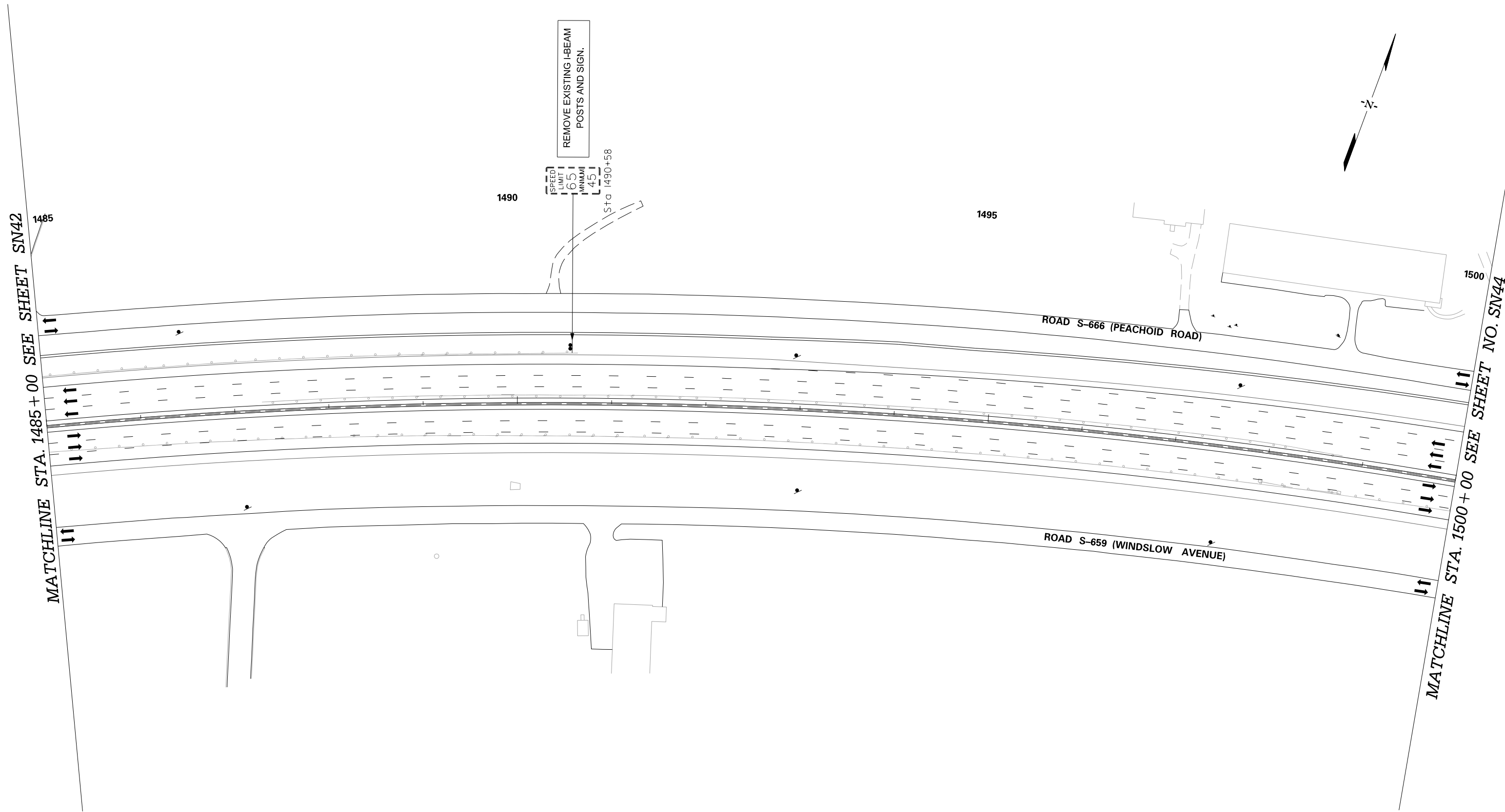
0-17
20.5' X 13.5'
EP-7.5' X 2.5'
Sta 1479+50

REMOVE EXISTING SIGNS. RETAIN AND REFURBISH EXISTING I-BEAM POSTS. INSTALL NEW SIGNS.

<p>PRELIMINARY NOT FOR CONSTRUCTION</p>	7					<p>SOUTH CAROLINA DEPARTMENT OF TRANSPORTATION INTERSTATE 85</p>	
	6						<p>PLAN SHEET</p>
	5						<p>INTERSTATE 85 MILE MARKER 86-90</p>
	4						
	3						
	2						
	1						
<p>SCALE: 1" = 50'</p>	REV. NO.	BY	DATE	<p>DESCRIPTION OF REVISION</p>			

X:\3286900\141416.0\XXXXX (SCDOT Number)\Traffic\sheets\SHI_SN42.dgn
2/17/2016

FED. RD. DIV. NO.	STATE	COUNTY	PROJECT ID	ROAD / ROUTE NO.	SHEET NO.
3	SC	SPARTANBURG CHEROKEE	P027114	INTERSTATE 85	SN43

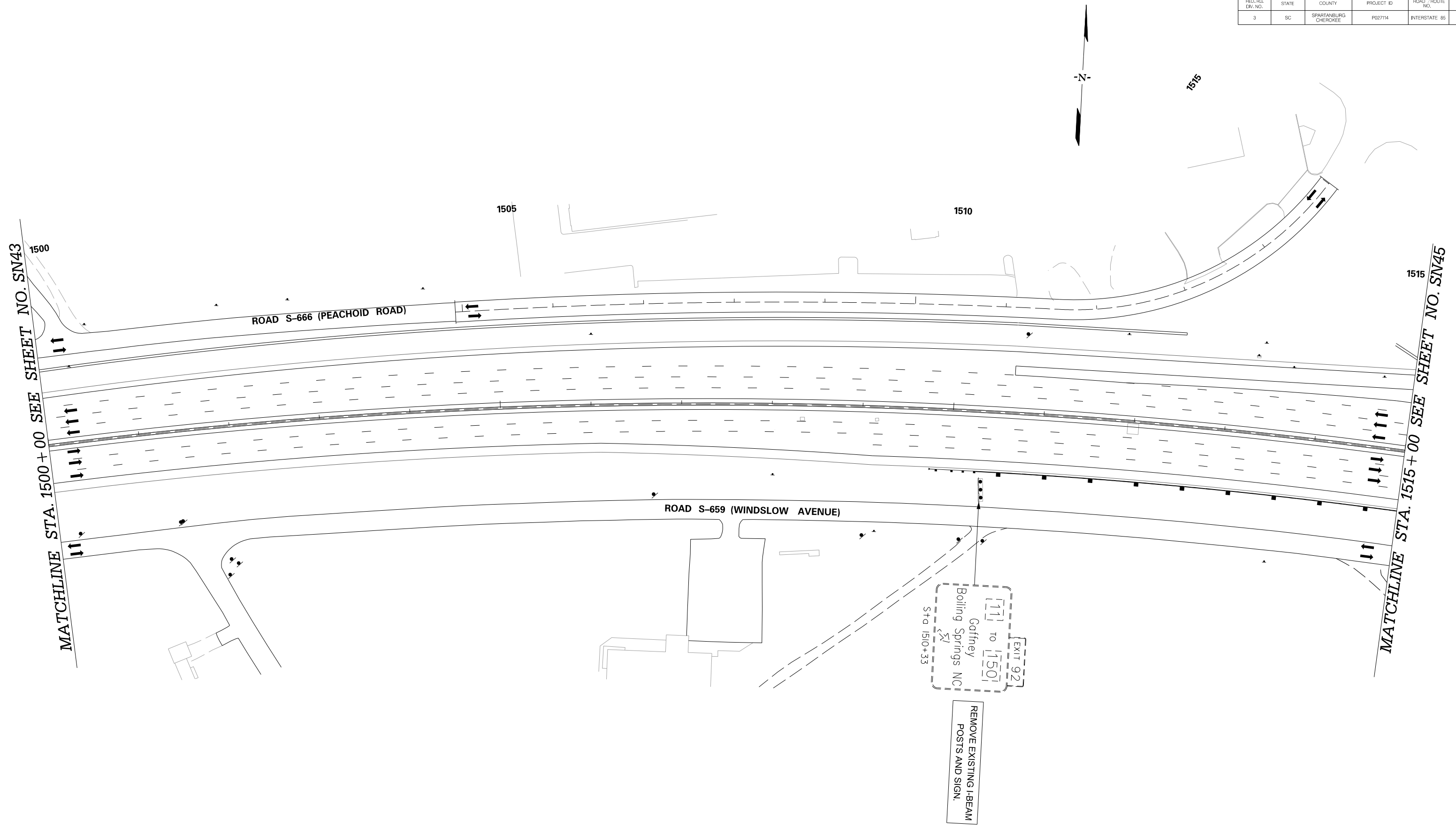


<p>PRELIMINARY NOT FOR CONSTRUCTION</p>	7				<p>SOUTH CAROLINA DEPARTMENT OF TRANSPORTATION INTERSTATE 85</p> <p>PLAN SHEET</p> <p>INTERSTATE 85 MILE MARKER 90-97</p>
	6				
	5				
	4				
	3				
	2				
	1				
	REV. NO.	BY	DATE	DESCRIPTION OF REVISION	

SCALE: 1" = 50'

X:\3286900\41416.0\XXXXX (SCDOT Number)\traffic\sheets from ICE\SH_T_SN43.dgn
2/17/2016

FED. RD. DIV. NO.	STATE	COUNTY	PROJECT ID	ROAD / ROUTE NO.	SHEET NO.
3	SC	SPARTANBURG CHEROKEE	P027114	INTERSTATE 85	SN44



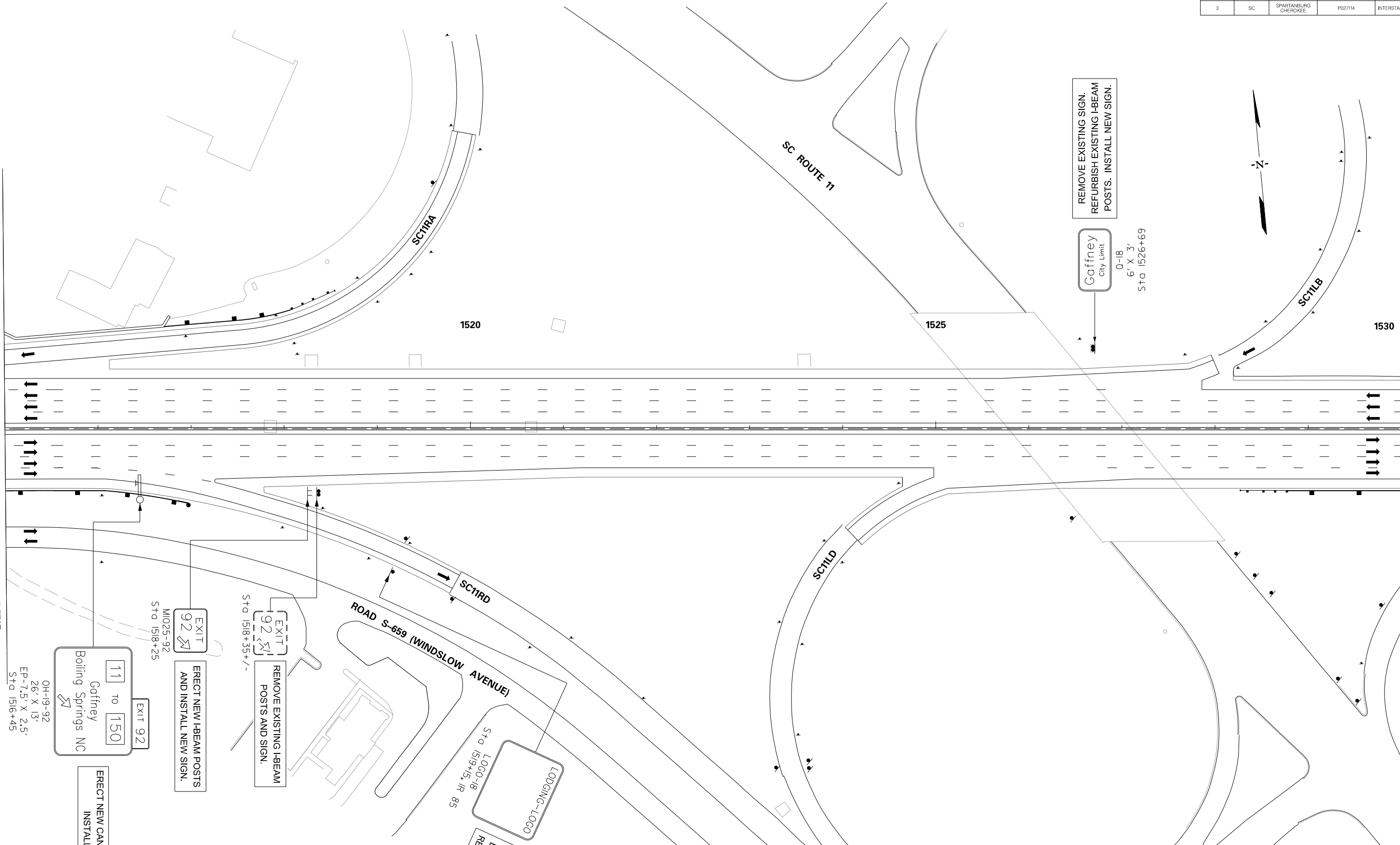
<p>PRELIMINARY NOT FOR CONSTRUCTION</p>	7				<p>SOUTH CAROLINA DEPARTMENT OF TRANSPORTATION INTERSTATE 85</p>
	6				
	5				
	4				PLAN SHEET
	3				
	2				
	1				INTERSTATE 85 MILE MARKER 90-97
SCALE: 1" = 50'	REV. NO.	BY	DATE	DESCRIPTION OF REVISION	

X:\3286900\41416.0\XXXXX (SCDOT Number)\traffic\sheets from ICE\SH_T_SN44.dgn
 2/17/2016

FED. RD. DIST. NO.	STATE	COUNTY	PROJECT ID	ROAD / ROUTE NO.	SHEET NO.
3	SC	SPARTANBURG CHEROKEE	P02714	INTERSTATE 85	SN45

MATCHLINE STA. 1515 + 00 SEE SHEET NO. SN44

MATCHLINE STA. 1530 + 00 SEE SHEET NO. SN46



REMOVE EXISTING SIGN.
REFURBISH EXISTING I-BEAM
POSTS. INSTALL NEW SIGN.

Gaffney
City Limit
0-18
6' X 3'
Sta 1526+69

11 to 150
Boiling Springs NC
Gaffney
0H-19-92
26' X 13'
EP-7.5' X 2.5'
Sta 1516+45

EXIT 92
MI025-92
Sta 1518+25

ERECT NEW I-BEAM POSTS
AND INSTALL NEW SIGN.

EXIT 92
S1518+35
Sta 1518+35 +/-

REMOVE EXISTING I-BEAM
POSTS AND SIGN.

LOGGING-LOGO
Sta 1519+15, IR 85

RETAIN AND REFURBISH
EXISTING I-BEAM POSTS.
REERECT EXISTING SIGN.

ERECT NEW CANTILEVER STRUCTURE.
INSTALL NEW SIGNS.

PRELIMINARY
NOT FOR CONSTRUCTION

SCALE: 1" = 50'

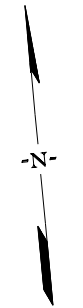
7				
6				
5				
4				
3				
2				
1				
REV. NO.	BY	DATE	DESCRIPTION OF REVISION	

SOUTH CAROLINA DEPARTMENT OF TRANSPORTATION
INTERSTATE 85

PLAN SHEET

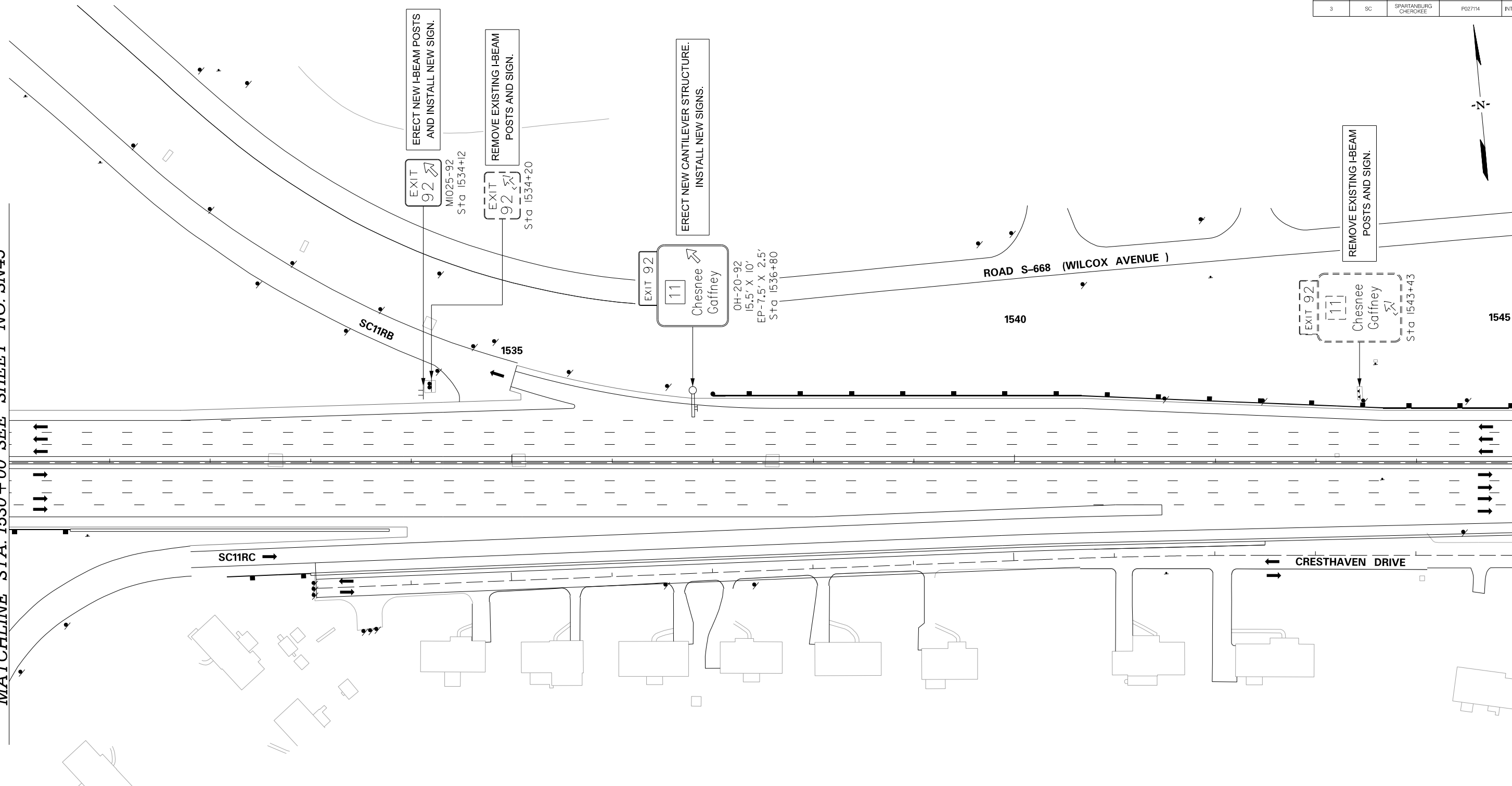
INTERSTATE 85 MILE MARKER 90-97

X:\3286900\41416.0\XXXXX (SCDOT Number)\traffic\sheets from ICE\SH_T_SN45.dgn 2/17/2016



MATCHLINE STA. 1530+00 SEE SHEET NO. SN45

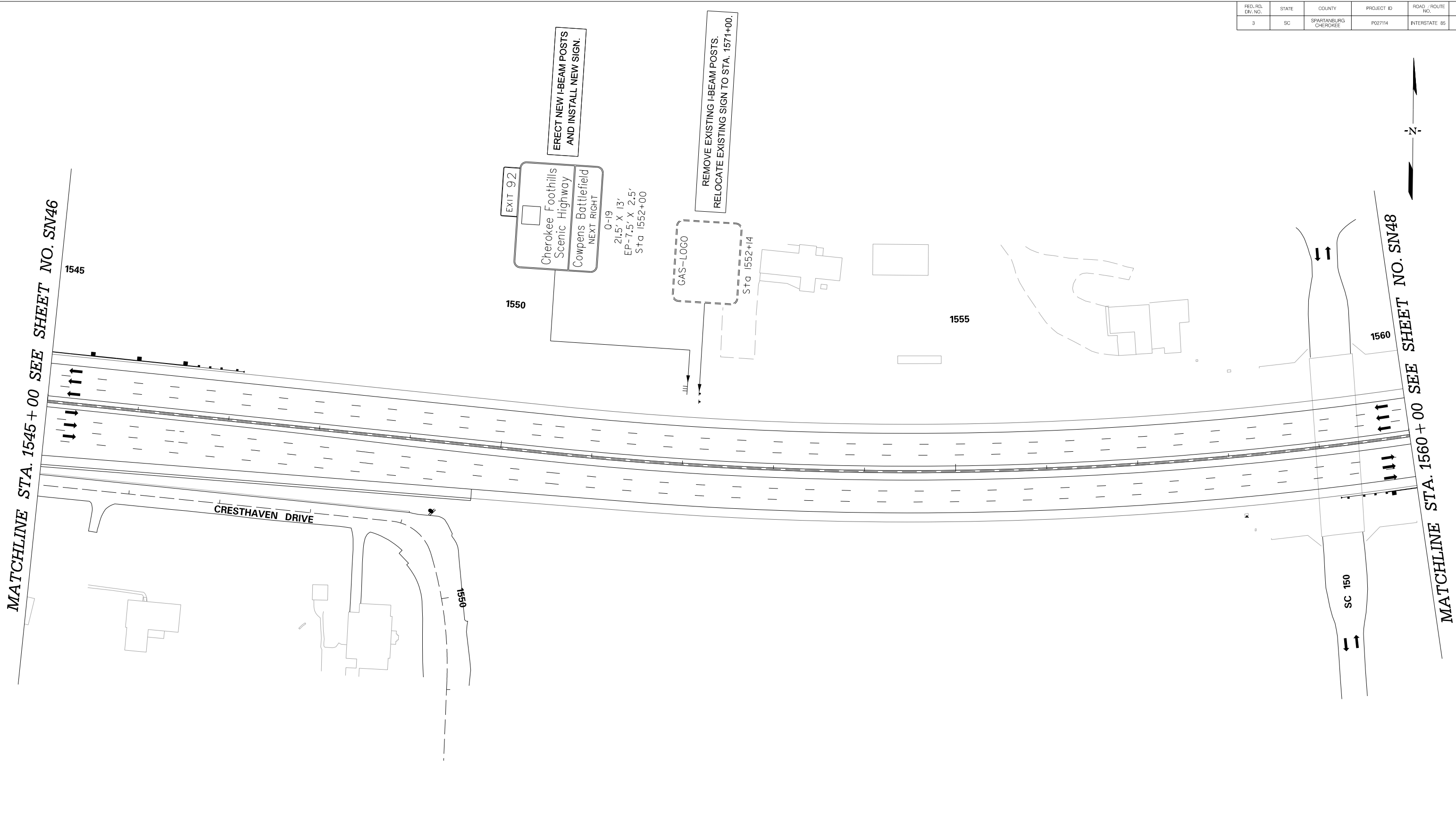
MATCHLINE STA. 1545+00 SEE SHEET NO. SN47



FED. RD. DIV. NO.	STATE	COUNTY	PROJECT ID	ROAD / ROUTE NO.	SHEET NO.
3	SC	SPARTANBURG CHEROKEE	P027114	INTERSTATE 85	SN47

MATCHLINE STA. 1545 + 00 SEE SHEET NO. SN46

MATCHLINE STA. 1560 + 00 SEE SHEET NO. SN48



PRELIMINARY
NOT FOR CONSTRUCTION

SCALE: 1" = 50'

7				
6				
5				
4				
3				
2				
1				
REV. NO.	BY	DATE	DESCRIPTION OF REVISION	

SOUTH CAROLINA DEPARTMENT OF TRANSPORTATION
INTERSTATE 85

PLAN SHEET

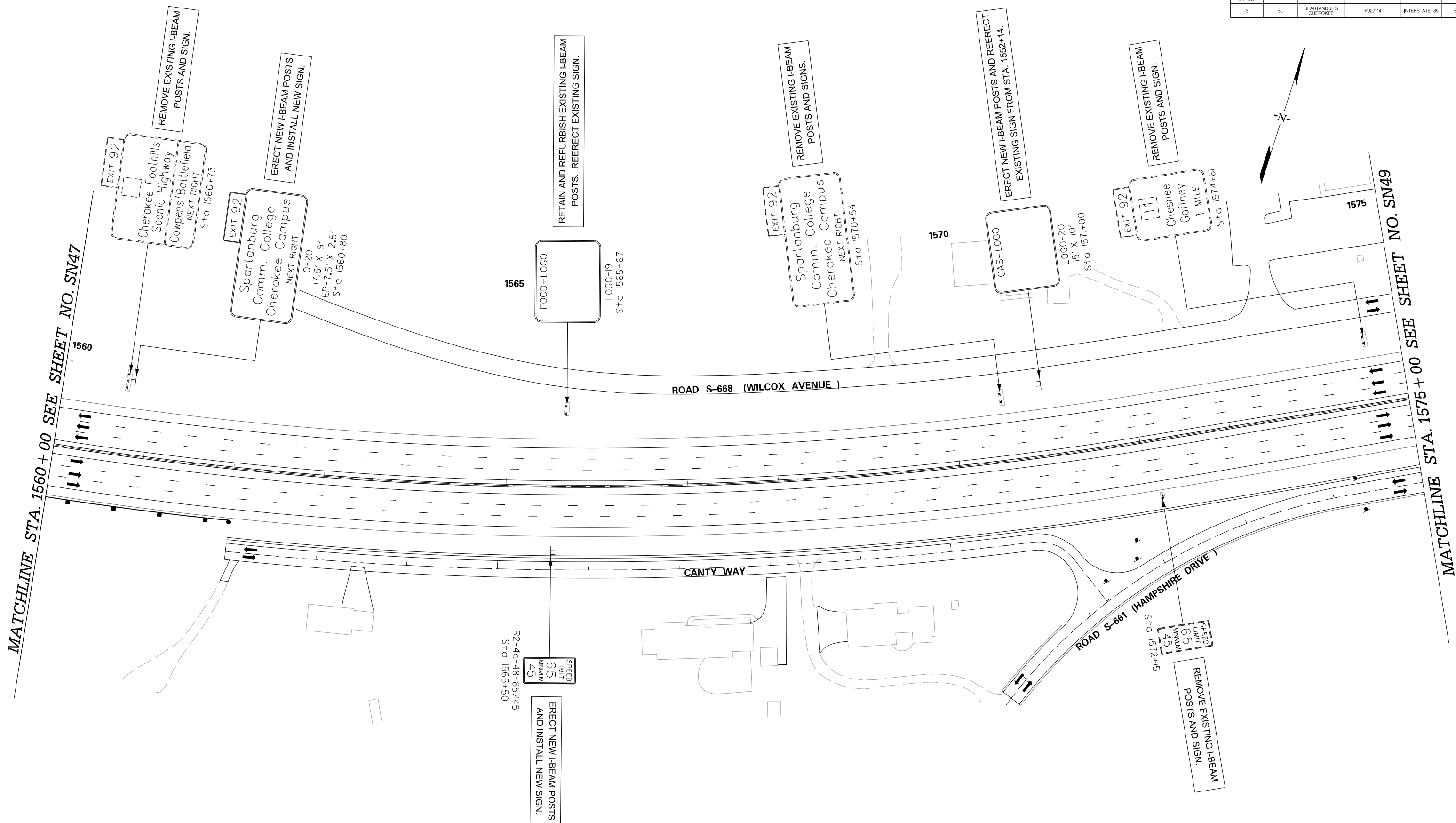
INTERSTATE 85 MILE MARKER 90-97

X:\3286900\41416.0\XXXXX (SCDOT Number)\traffic\sheets from ICE\SH_T_SN47.dgn
2/17/2016

FED. RD. DIV. NO.	STATE	COUNTY	PROJECT ID	ROAD / ROUTE NO.	SHEET NO.
3	SC	SPARTANBURG CHEROKEE	P02714	INTERSTATE 85	SN48

MATCHLINE STA. 1560+00 SEE SHEET NO. SN47

MATCHLINE STA. 1575+00 SEE SHEET NO. SN49



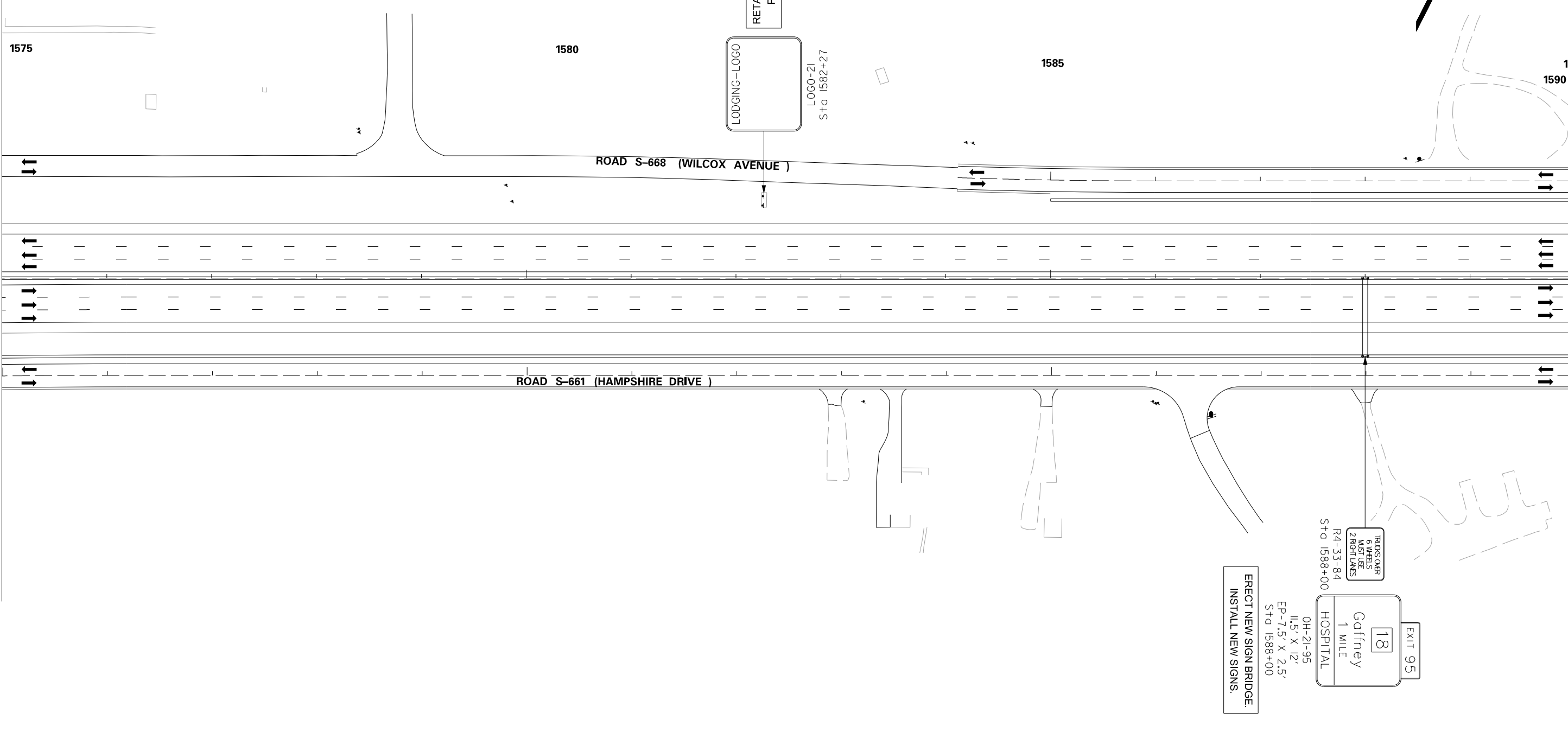
<p>PRELIMINARY NOT FOR CONSTRUCTION</p> <p>SCALE: 1" = 50'</p>	7				<p>SOUTH CAROLINA DEPARTMENT OF TRANSPORTATION INTERSTATE 85</p> <p>PLAN SHEET</p> <p>INTERSTATE 85 MILE MARKER 90-97</p>
	6				
	5				
4					
3					
2					
1					
REV. NO.	BY	DATE	DESCRIPTION OF REVISION		

X:\3286900\41416.0\XXXXX (SCDOT Number)\traffic\sheets from ICE\SHT_SN48.dgn
2/17/2016

FED. RD. DIST. NO.	STATE	COUNTY	PROJECT ID	ROAD / ROUTE NO.	SHEET NO.
3	SC	SPARTANBURG CHEROKEE	P027114	INTERSTATE 85	SN49

MATCHLINE STA. 1575 + 00 SEE SHEET NO. SN48

MATCHLINE STA. 1590 + 00 SEE SHEET NO. SN50



ERECT NEW SIGN BRIDGE.
INSTALL NEW SIGNS.

18
Gaffney
1 MILE
HOSPITAL
EXIT 95

RADIO'S OVER
6 WHEELS
MAST USE
2 RIGHT LANES
R4-33-84
Sta 1588+00

LOGGING-LOGO

RETAIN AND REFURBISH EXISTING I-BEAM
POSTS. REERECT EXISTING SIGN.

LOGO-21
Sta 1582+27

ROAD S-668 (WILCOX AVENUE)

ROAD S-661 (HAMPSHIRE DRIVE)

PRELIMINARY
NOT FOR CONSTRUCTION

SCALE: 1" = 50'

REV. NO.	BY	DATE	DESCRIPTION OF REVISION
7			
6			
5			
4			
3			
2			
1			

SOUTH CAROLINA DEPARTMENT OF TRANSPORTATION
INTERSTATE 85

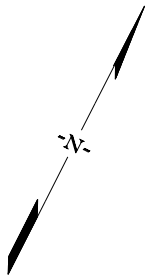
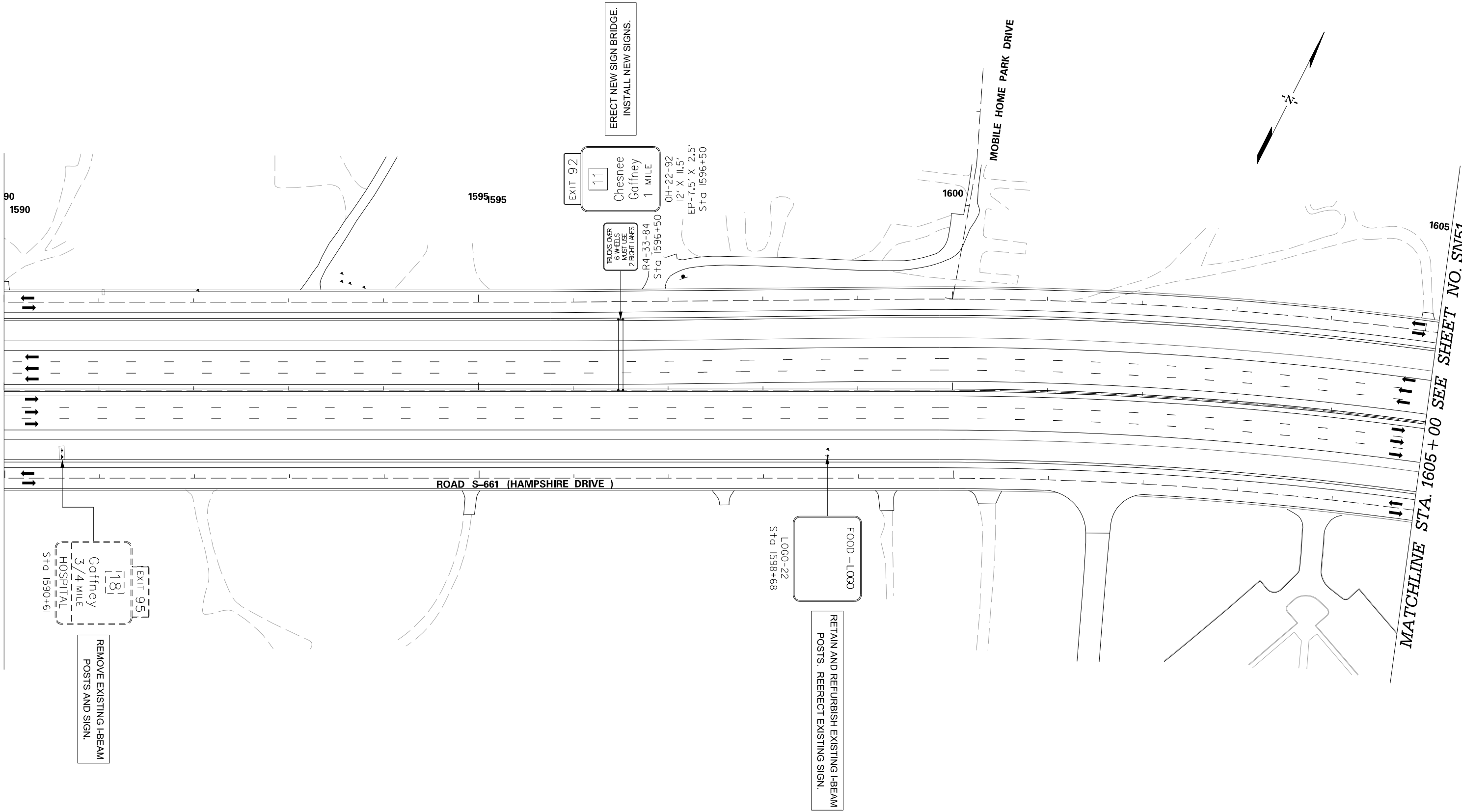
PLAN SHEET

INTERSTATE 85 MILE MARKER 90-97

X:\3286900\41416.0\XXXXX (SCDOT Number)\traffic\sheets from ICE\SH_T_SN49.dgn
2/17/2016

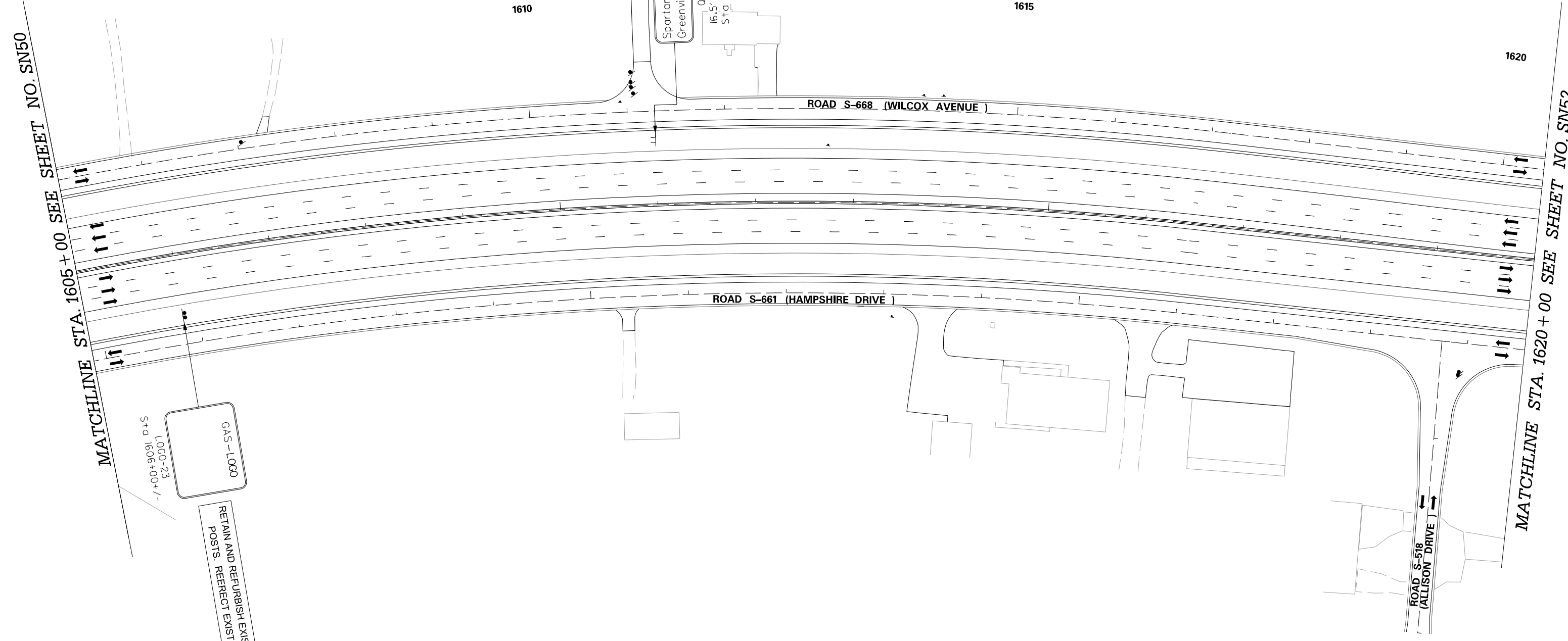
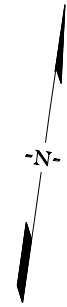
MATCHLINE STA. 1590+00 SEE SHEET NO. SN49

MATCHLINE STA. 1605+00 SEE SHEET NO. SN51



<p>PRELIMINARY NOT FOR CONSTRUCTION</p> <p>SCALE: 1" = 50'</p>	7				<p>SOUTH CAROLINA DEPARTMENT OF TRANSPORTATION INTERSTATE 85</p> <p>PLAN SHEET</p> <p>INTERSTATE 85 MILE MARKER 90-97</p>
	6				
	5				
	4				
	3				
	2				
	1				
REV. NO.	BY	DATE	DESCRIPTION OF REVISION		

FED. RD. DIV. NO.	STATE	COUNTY	PROJECT ID	ROAD / ROUTE NO.	SHEET NO.
3	SC	SPARTANBURG CHEROKEE	P027114	INTERSTATE 85	SN51



MATCHLINE STA. 1605+00 SEE SHEET NO. SN50

MATCHLINE STA. 1620+00 SEE SHEET NO. SN52

ERECT NEW I-BEAM POSTS AND INSTALL NEW SIGN.

Spartanburg 21
Greenville 49

0-21
16.5' X 5.5'
Sta. 1611+00

GAS-LOGO
LOGO-23
Sta. 1606+00 +/-

RETAIN AND REFURBISH EXISTING I-BEAM POSTS. REERECT EXISTING SIGN.

<p>PRELIMINARY NOT FOR CONSTRUCTION</p>	7				<p>SOUTH CAROLINA DEPARTMENT OF TRANSPORTATION INTERSTATE 85</p> <p>PLAN SHEET</p> <p>INTERSTATE 85 MILE MARKER 90-97</p>
	6				
	5				
	4				
	3				
	2				
	1				
SCALE: 1" = 50'	REV. NO.	BY	DATE	DESCRIPTION OF REVISION	

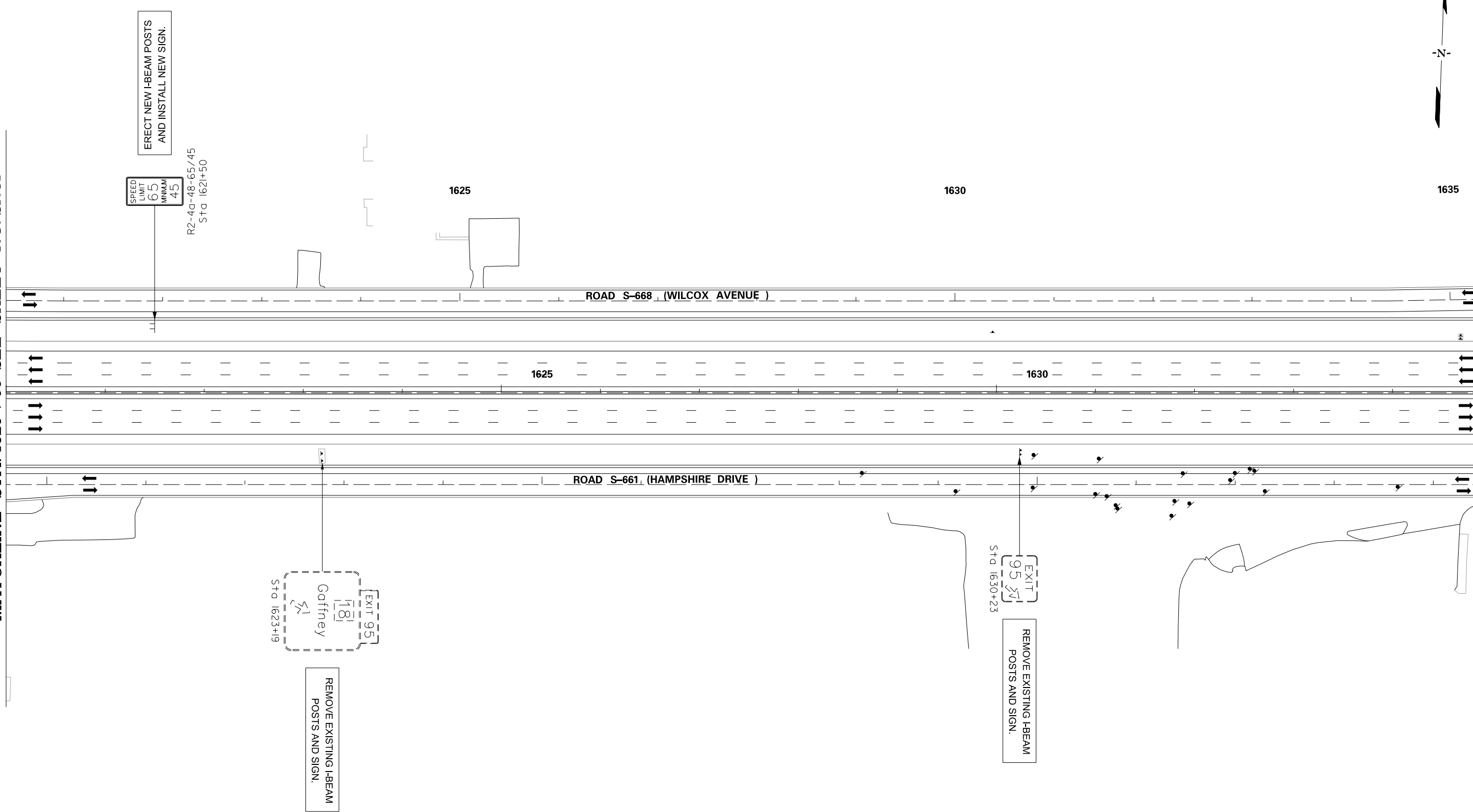
X:\3286900\41416.01\XXXXX (SCDOT Number)\traffic\sheets from ICE\SH_T_SN51.dgn
2/17/2016

FED. RD. DIV. NO.	STATE	COUNTY	PROJECT ID	ROAD / ROUTE NO.	SHEET NO.
3	SC	SPARTANBURG CHEROKEE	P027114	INTERSTATE 85	SN52

-N-

MATCHLINE STA. 1620+00 SEE SHEET NO. SN51

MATCHLINE STA. 1635+00 SEE SHEET NO. SN53



ERECT NEW I-BEAM POSTS AND INSTALL NEW SIGN.

SPEED LIMIT
LIMIT 65
MINIMUM 45

R2-4Q-48-65/45
Sta 1621+50

EXIT 95
18
Gaffney
Sta 1623+19

REMOVE EXISTING I-BEAM POSTS AND SIGN.

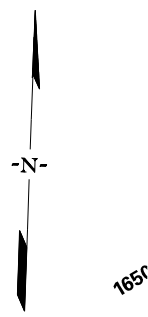
EXIT 95
Sta 1630+23

REMOVE EXISTING I-BEAM POSTS AND SIGN.

<p>PRELIMINARY NOT FOR CONSTRUCTION</p>	7				<p>SOUTH CAROLINA DEPARTMENT OF TRANSPORTATION INTERSTATE 85</p> <p>PLAN SHEET</p> <p>INTERSTATE 85 MILE MARKER 90-97</p>
	6				
	5				
	4				
	3				
	2				
	1				
SCALE: 1" = 50'	REV. NO.	BY	DATE	DESCRIPTION OF REVISION	

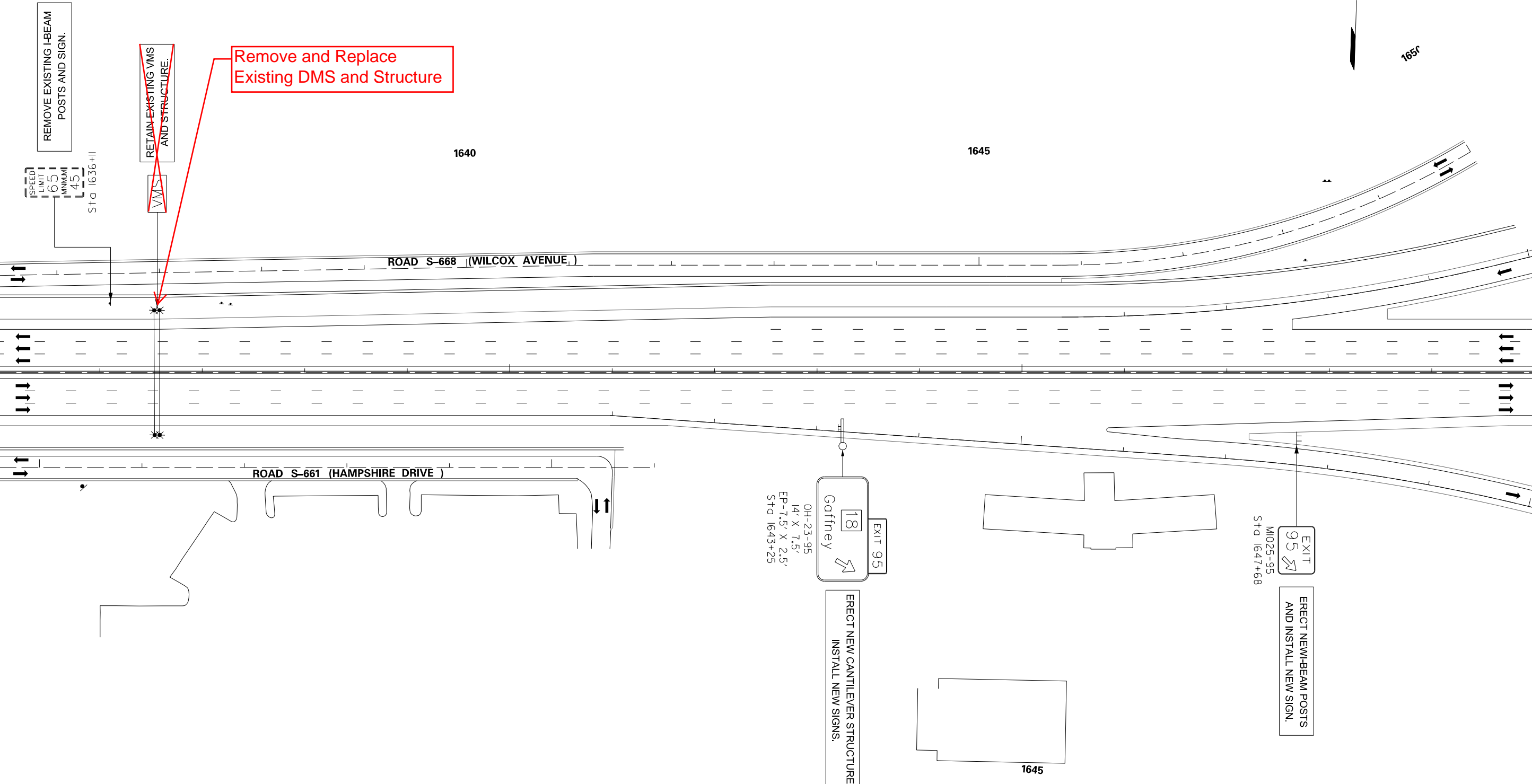
X:\3286900\141416.0\XXXXX (SCDOT Number)\traffic\sheets from ICE\SHI_SN52.dgn
2/17/2016

FED. RD. DIST. NO.	STATE	COUNTY	PROJECT ID	ROAD / ROUTE NO.	SHEET NO.
3	SC	SPARTANBURG CHEROKEE	P027114	INTERSTATE 85	SN53



MATCHLINE STA. 1635 + 00 SEE SHEET NO. SN52

MATCHLINE STA. 1650 + 00
SEE SHEET NO. SN54



Remove and Replace Existing DMS and Structure

REMOVE EXISTING I-BEAM POSTS AND SIGN.

RETAIN EXISTING VMS AND STRUCTURE.

SPEED LIMIT 65
MINIMUM 45
Sta 1636+11

ROAD S-668 (WILCOX AVENUE)

ROAD S-661 (HAMPSHIRE DRIVE)

04-23-95
14' X 7.5'
EP-7.5' X 2.5'
Sta 1643+25

EXIT 95
Gaffney

ERECT NEW CANTILEVER STRUCTURE.
INSTALL NEW SIGNS.

EXIT 95
M1025-95
Sta 1647+68

ERECT NEW I-BEAM POSTS AND INSTALL NEW SIGN.

PRELIMINARY
NOT FOR CONSTRUCTION

SCALE: 1" = 50'

7				
6				
5				
4				
3				
2				
1				
REV. NO.	BY	DATE	DESCRIPTION OF REVISION	

SOUTH CAROLINA DEPARTMENT OF TRANSPORTATION
INTERSTATE 85

PLAN SHEET

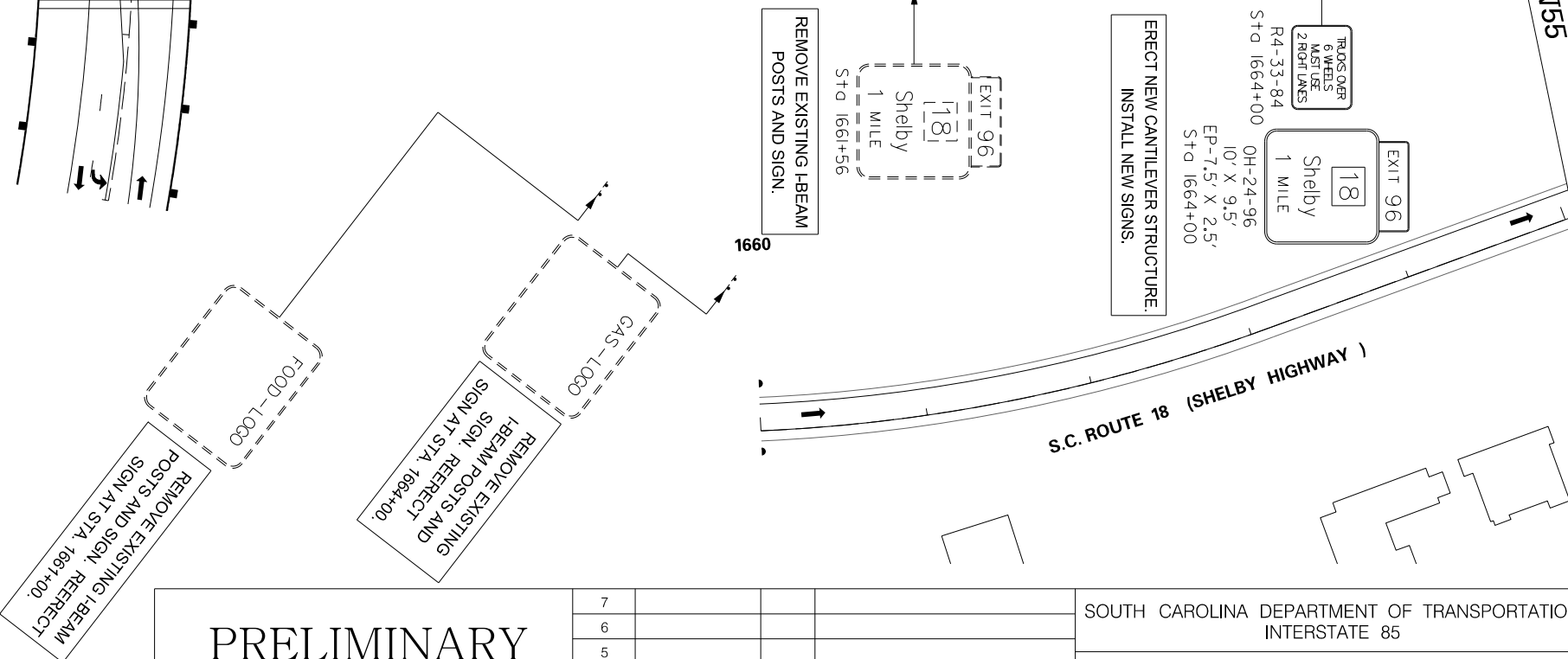
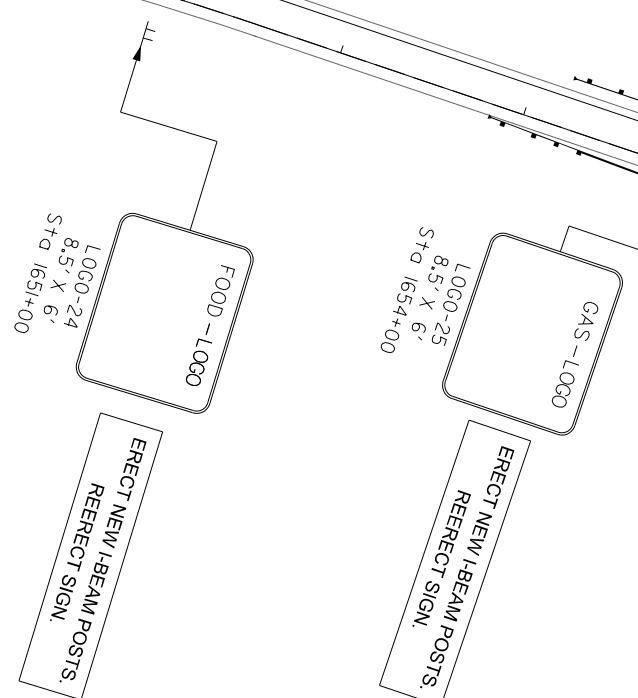
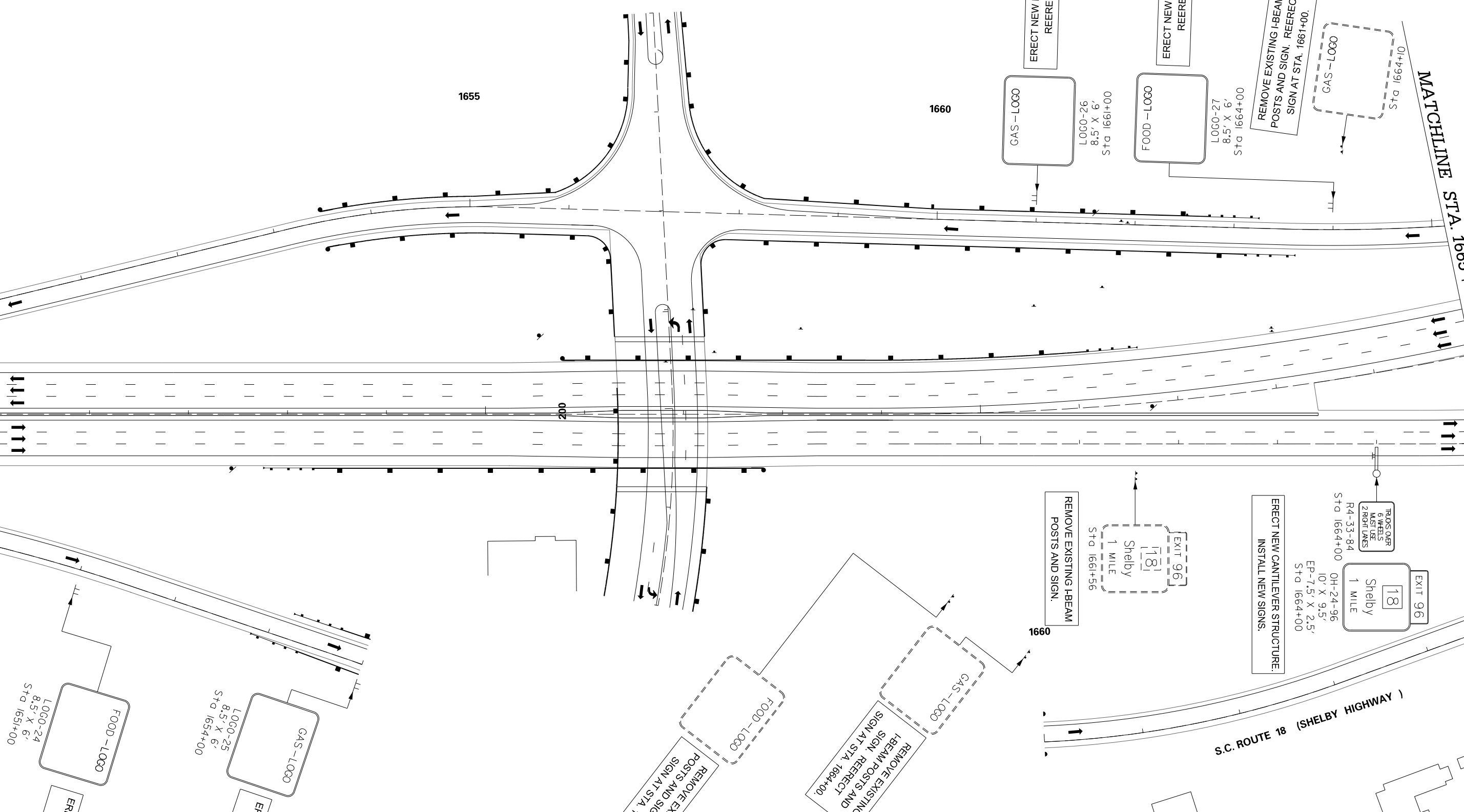
INTERSTATE 85 MILE MARKER 90-97

X:\3286900\41416.0\XXXXX (SCDOT Number)\traffic\sheets from ICE\SHI_SN53.dgn
2/17/2016

FED. RD. DIV. NO.	STATE	COUNTY	PROJECT ID	ROAD / ROUTE NO.	SHEET NO.
3	SC	SPARTANBURG CHEROKEE	P02714	INTERSTATE 85	SN54

MATCHLINE STA. 1650 + 00 SEE SHEET NO. SN53

MATCHLINE STA. 1665 + 00 SEE SHEET NO. SN55



PRELIMINARY
NOT FOR CONSTRUCTION

SCALE: 1" = 50'

REV. NO.	BY	DATE	DESCRIPTION OF REVISION
7			
6			
5			
4			
3			
2			
1			

SOUTH CAROLINA DEPARTMENT OF TRANSPORTATION
INTERSTATE 85

PLAN SHEET

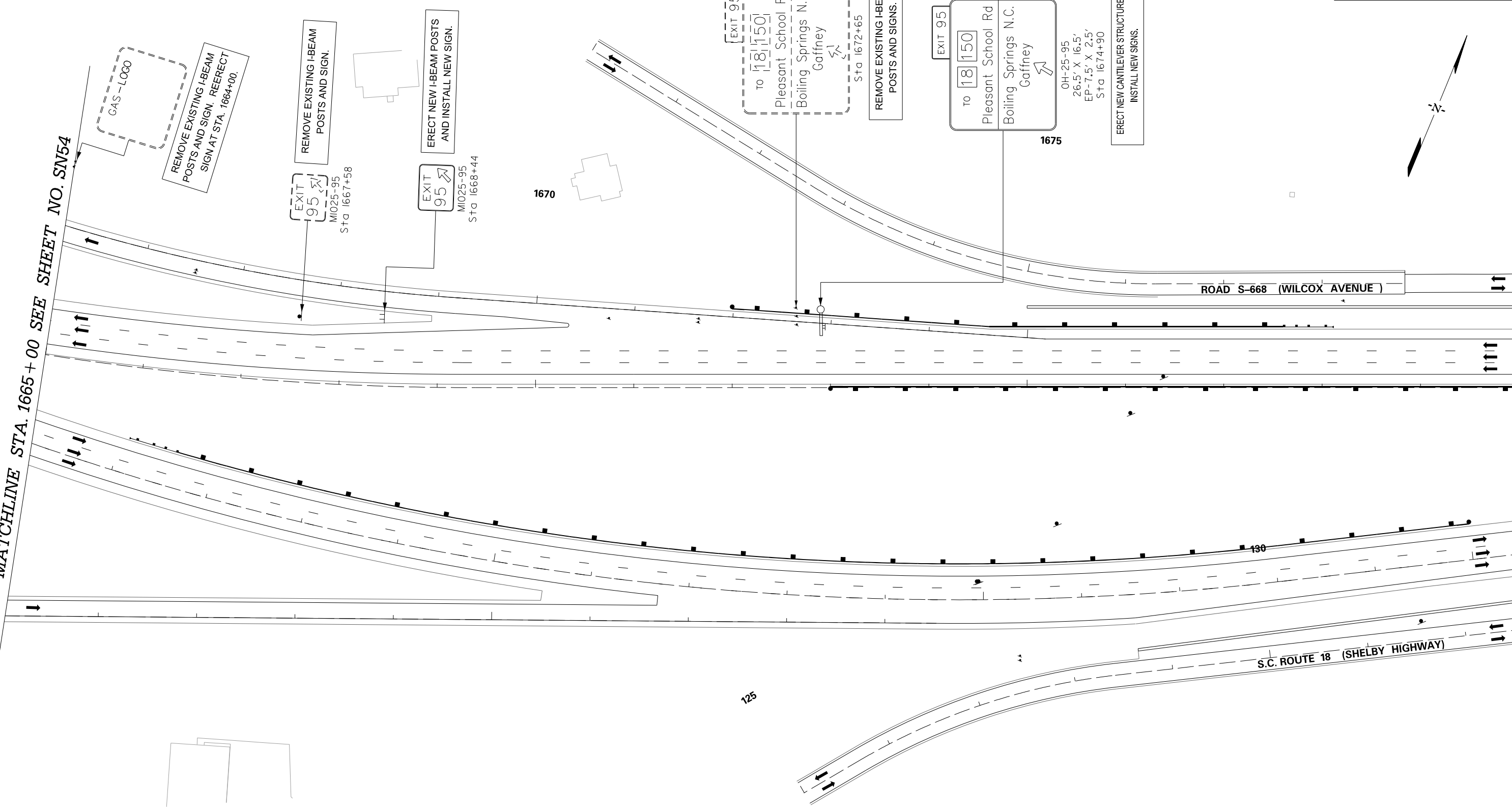
INTERSTATE 85 MILE MARKER 90-97

X:\3286900\141416.01\XXXXX (SCDOT Number)\traffic\sheets from ICE\SH\T_SN54.dgn
2/17/2016

FED. RD. DIV. NO.	STATE	COUNTY	PROJECT ID	ROAD / ROUTE NO.	SHEET NO.
3	SC	SPARTANBURG CHEROKEE	P02714	INTERSTATE 85	SN65

MATCHLINE STA. 1665 + 00 SEE SHEET NO. SN54

MATCHLINE STA. 1680 + 00 SEE SHEET NO. SN56



<p>PRELIMINARY NOT FOR CONSTRUCTION</p>	7				<p>SOUTH CAROLINA DEPARTMENT OF TRANSPORTATION INTERSTATE 85</p> <p>PLAN SHEET</p> <p>INTERSTATE 85 MILE MARKER 90-97</p>
	6				
	5				
	4				
	3				
	2				
	1				
	REV. NO.	BY	DATE	DESCRIPTION OF REVISION	

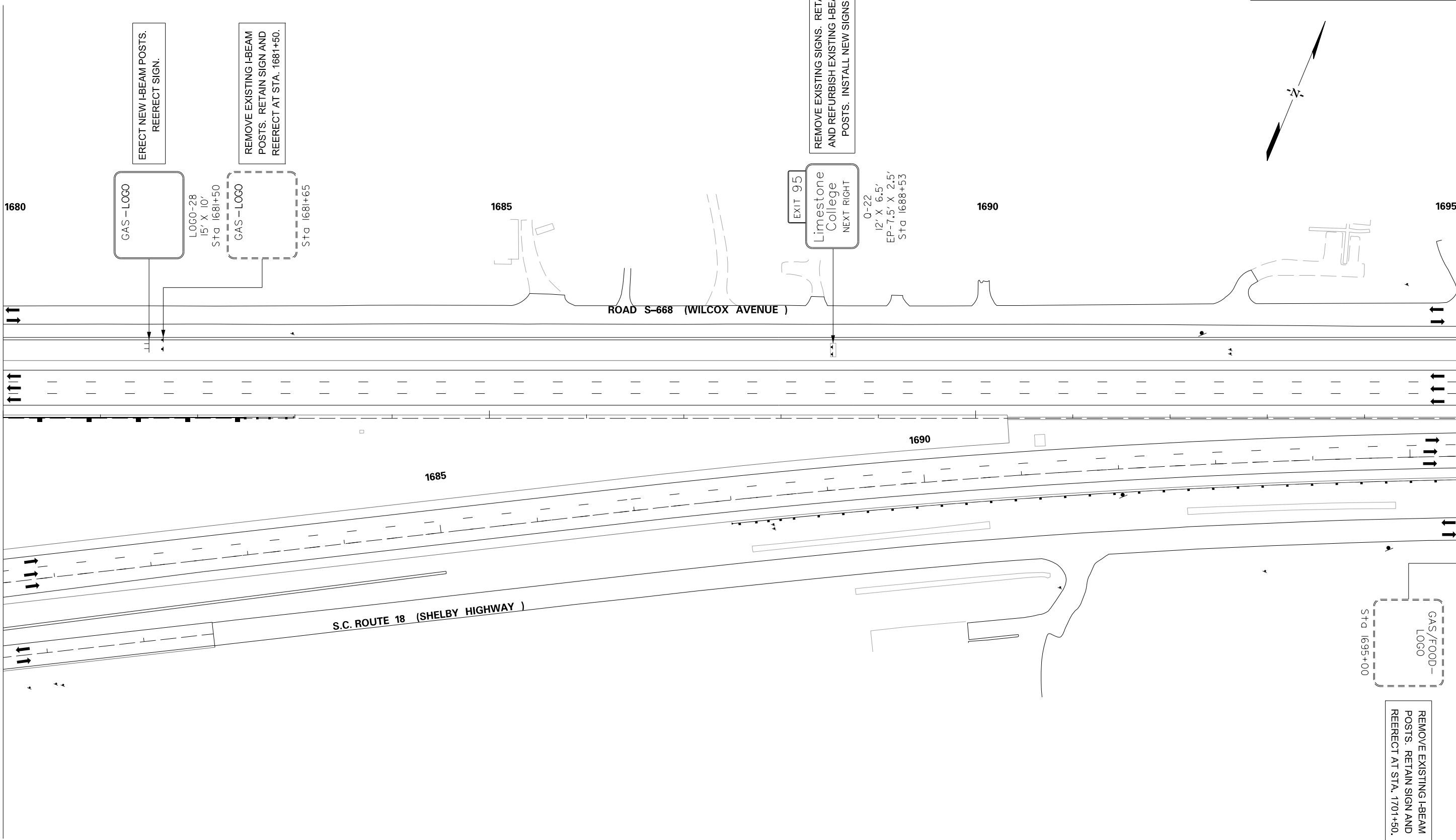
SCALE: 1" = 50'

X:\3286900\41416.0\XXXXX (SCDOT Number)\traffic\sheets from ICE\SHI_SN55.dgn
2/17/2016

FED. RD. DIV. NO.	STATE	COUNTY	PROJECT ID	ROAD / ROUTE NO.	SHEET NO.
3	SC	SPARTANBURG CHEROKEE	P027114	INTERSTATE 85	SN56

MATCHLINE STA. 1680+00 SEE SHEET NO. SN55

MATCHLINE STA. 1695+00 SEE SHEET NO. SN57



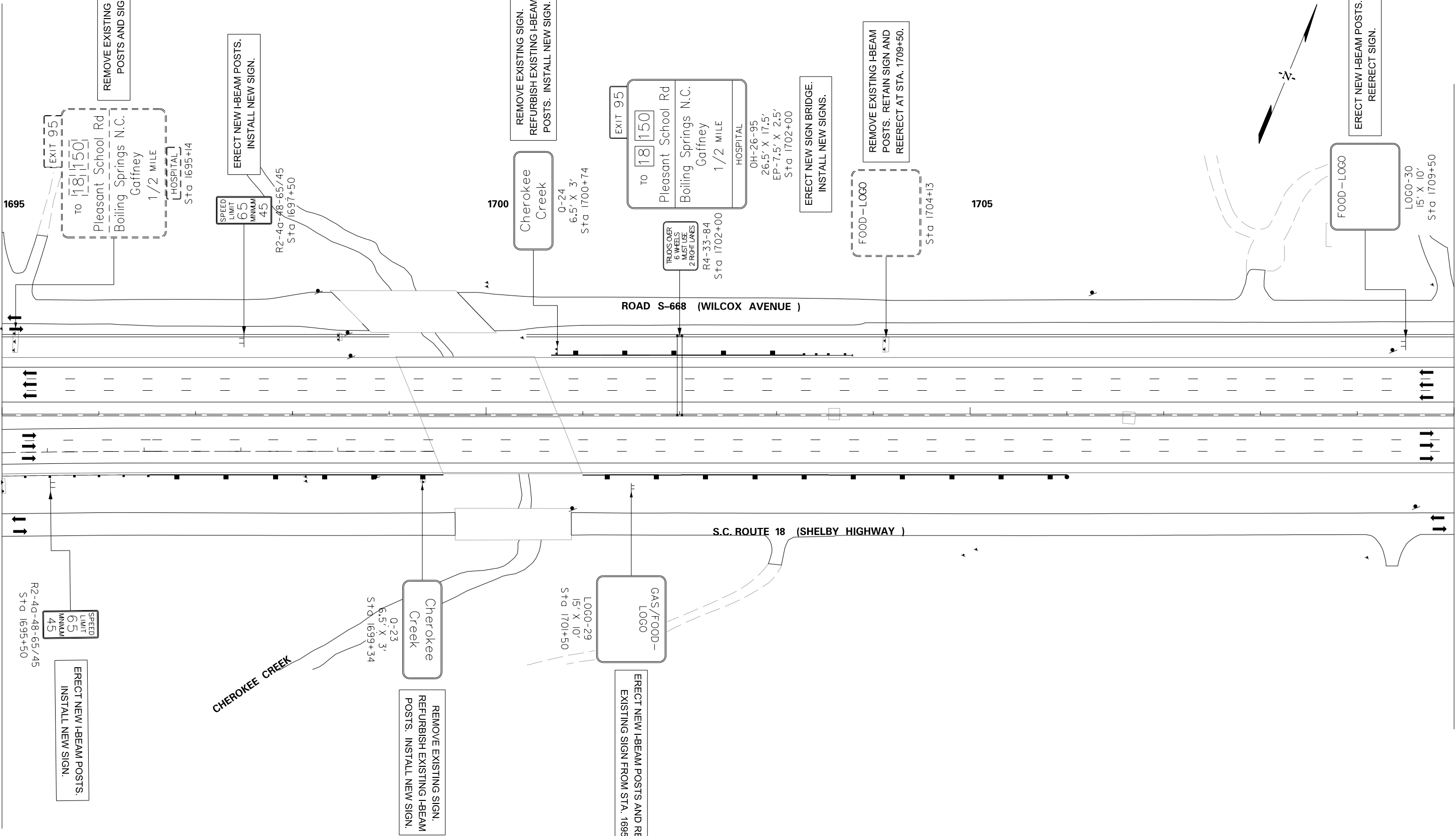
<p>PRELIMINARY NOT FOR CONSTRUCTION</p>	7				<p>SOUTH CAROLINA DEPARTMENT OF TRANSPORTATION INTERSTATE 85</p> <p>PLAN SHEET</p> <p>INTERSTATE 85 MILE MARKER 90-97</p>
	6				
5					
4					
3					
2					
1					
SCALE: 1" = 50'	REV. NO.	BY	DATE	DESCRIPTION OF REVISION	

X:\3286900\41416.0\XXXXX (SCDOT Number)\traffic\sheets from ICE\SH_T_SN56.dgn
2/17/2016

FED. RD. DIST. NO.	STATE	COUNTY	PROJECT ID	ROAD / ROUTE NO.	SHEET NO.
3	SC	SPARTANBURG CHEROKEE	P027114	INTERSTATE 85	SN67

MATCHLINE STA. 1695 + 00 SEE SHEET NO. SN56

MATCHLINE STA. 1710 + 00 SEE SHEET NO. SN58



ERECT NEW I-BEAM POSTS.
INSTALL NEW SIGN.

REMOVE EXISTING I-BEAM
POSTS AND SIGNS.

ERECT NEW I-BEAM POSTS.
INSTALL NEW SIGN.

REMOVE EXISTING SIGN.
REFURBISH EXISTING I-BEAM
POSTS. INSTALL NEW SIGN.

ERECT NEW SIGN BRIDGE.
INSTALL NEW SIGNS.

REMOVE EXISTING I-BEAM
POSTS. RETAIN SIGN AND
REERECT AT STA. 1709+50.

ERECT NEW I-BEAM POSTS.
REERECT SIGN.

PRELIMINARY
NOT FOR CONSTRUCTION

SCALE: 1" = 50'

7				
6				
5				
4				
3				
2				
1				
REV. NO.	BY	DATE	DESCRIPTION OF REVISION	

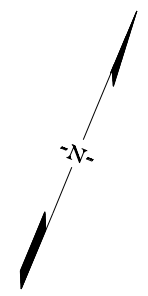
SOUTH CAROLINA DEPARTMENT OF TRANSPORTATION
INTERSTATE 85

PLAN SHEET

INTERSTATE 85 MILE MARKER 90-97

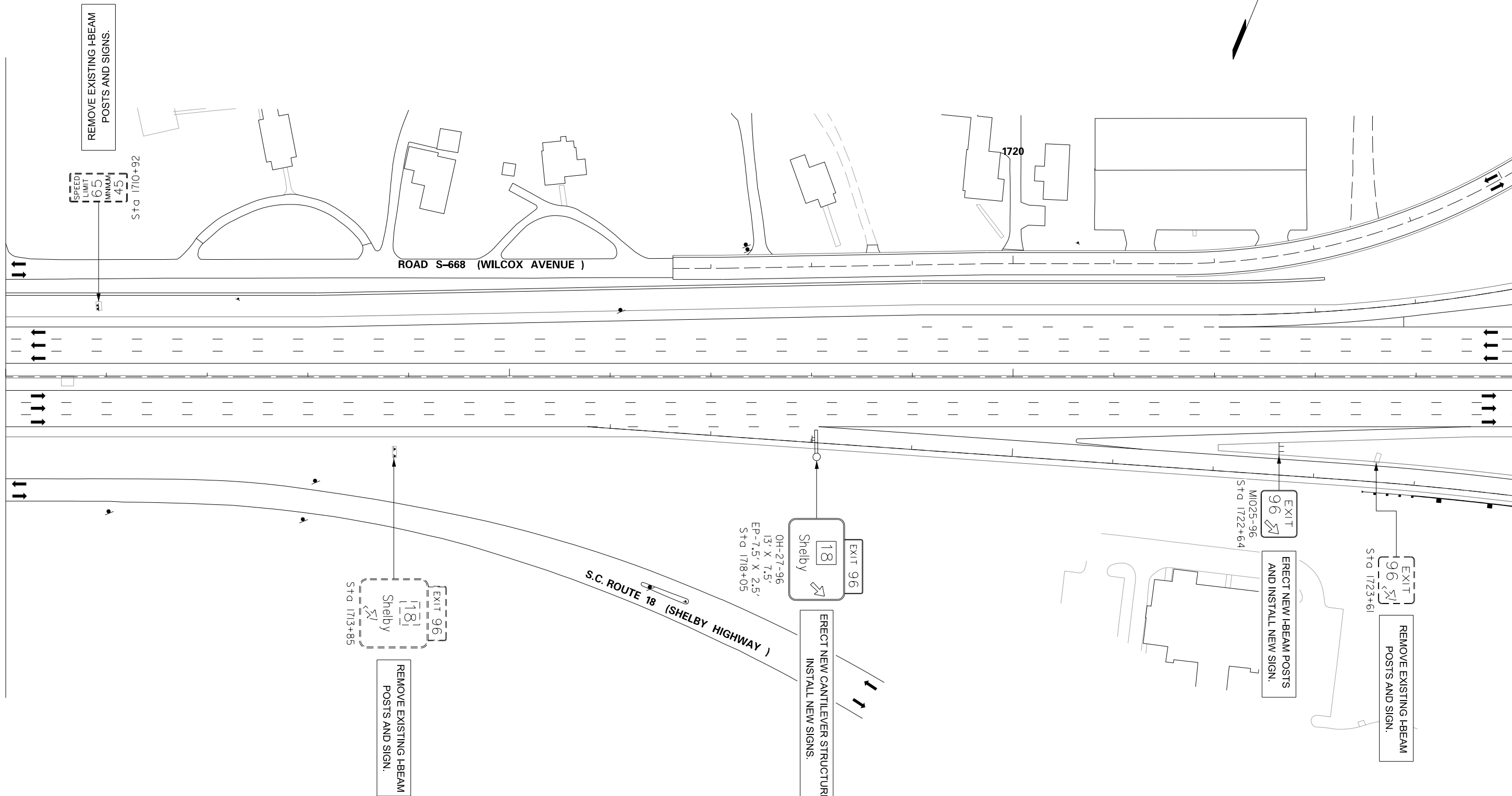
X:\3286900\41416.0\XXXXX (SCDOT Number)\traffic\sheets from ICE\SHT_SN57.dgn
2/17/2016

FED. RD. DIV. NO.	STATE	COUNTY	PROJECT ID	ROAD / ROUTE NO.	SHEET NO.
3	SC	SPARTANBURG CHEROKEE	P027114	INTERSTATE 85	SN58



MATCHLINE STA. 1710 + 00 SEE SHEET NO. SN57

MATCHLINE STA. 1725 + 00 SEE SHEET NO. SN59



REMOVE EXISTING I-BEAM POSTS AND SIGNS.

SPEED LIMIT 65 MINIMUM 45

Sta 1710+92

ROAD S-668 (WILCOX AVENUE)

1720

EXIT 96
18
Shelby
Sta 1713+85

REMOVE EXISTING I-BEAM POSTS AND SIGN.

S.C. ROUTE 18 (SHELBY HIGHWAY)

OH-27-96
13' X 7.5'
EP-7.5' X 2.5'
Sta 1718+05

EXIT 96
18
Shelby

ERECT NEW CANTILEVER STRUCTURE.
INSTALL NEW SIGNS.

EXIT 96
M1025-96
Sta 1722+64

ERECT NEW I-BEAM POSTS AND INSTALL NEW SIGN.

EXIT 96
Sta 1723+61

REMOVE EXISTING I-BEAM POSTS AND SIGN.

PRELIMINARY
NOT FOR CONSTRUCTION

SCALE: 1" = 50'

7				
6				
5				
4				
3				
2				
1				
REV. NO.	BY	DATE	DESCRIPTION OF REVISION	

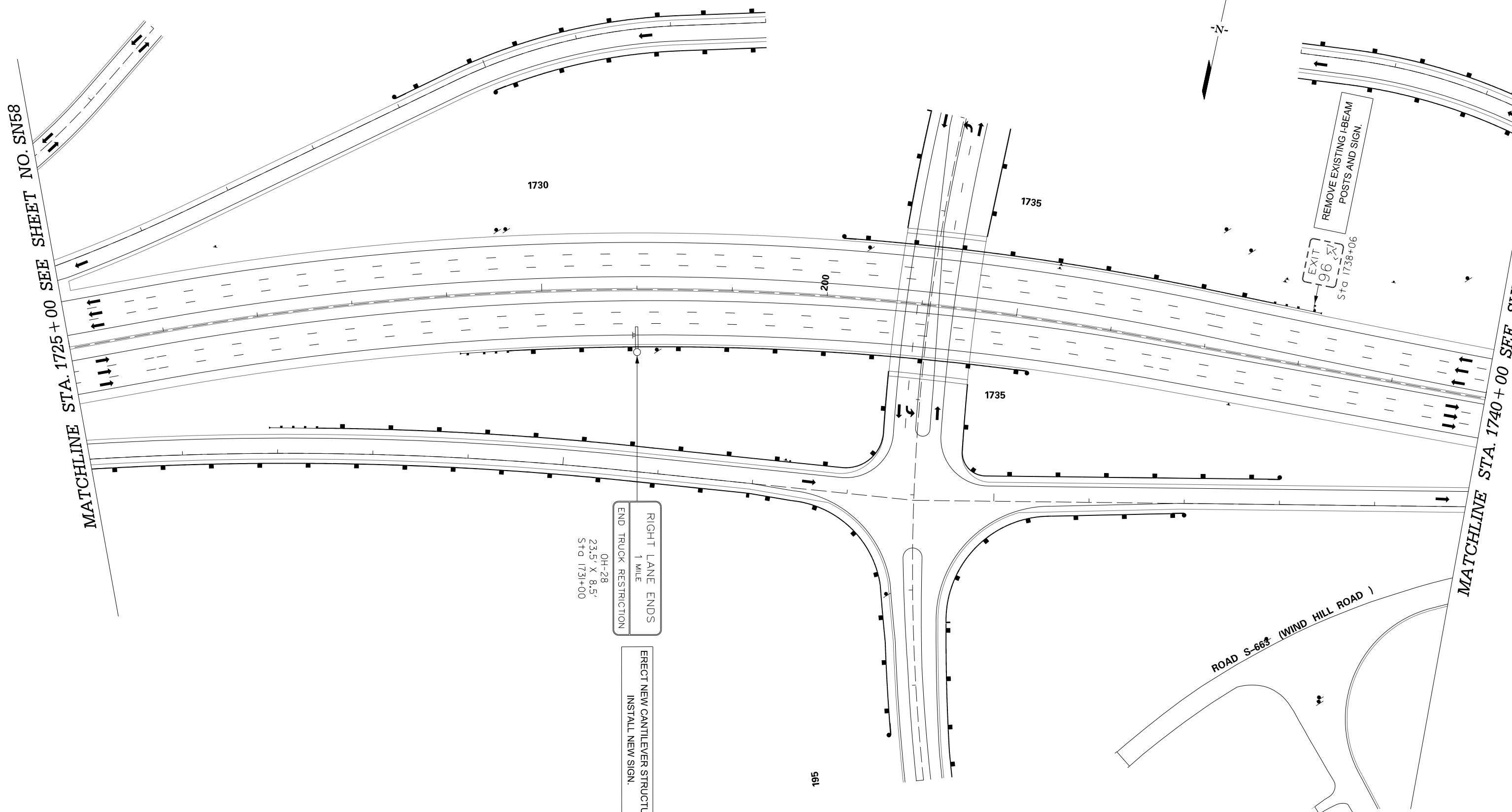
SOUTH CAROLINA DEPARTMENT OF TRANSPORTATION
INTERSTATE 85

PLAN SHEET

INTERSTATE 85 MILE MARKER 90-97

X:\3286900\41416.0\XXXXX (SCDOT Number)\traffic\sheets from ICE\SHT_SN58.dgn
2/17/2016

FED. RD. DIV. NO.	STATE	COUNTY	PROJECT ID	ROAD / ROUTE NO.	SHEET NO.
3	SC	SPARTANBURG CHEROKEE	P027114	INTERSTATE 85	SN59



PRELIMINARY
NOT FOR CONSTRUCTION

SCALE: 1" = 50'

REV. NO.	BY	DATE	DESCRIPTION OF REVISION
7			
6			
5			
4			
3			
2			
1			

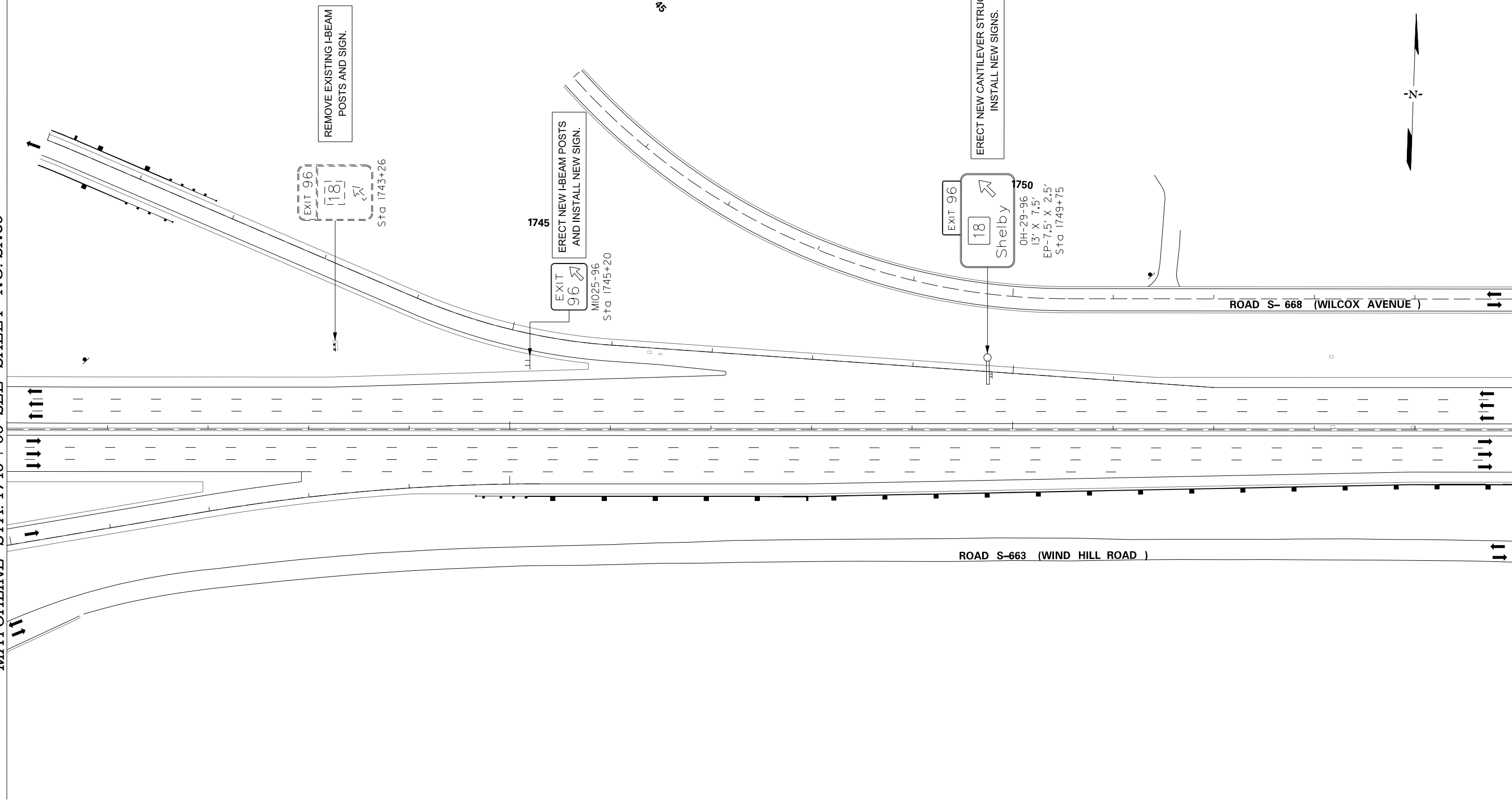
SOUTH CAROLINA DEPARTMENT OF TRANSPORTATION INTERSTATE 85	
PLAN SHEET	
INTERSTATE 85 MILE MARKER 90-97	

X:\3286900\41416.0\XXXXX (SCDOT Number)\traffic\sheets from ICE\SHI_SN59.dgn
2/17/2016

FED. RD. DIV. NO.	STATE	COUNTY	PROJECT ID	ROAD / ROUTE NO.	SHEET NO.
3	SC	SPARTANBURG CHEROKEE	P02714	INTERSTATE 85	SN60

MATCHLINE STA. 1740 + 00 SEE SHEET NO. SN59

MATCHLINE STA. 1755 + 00 SEE SHEET NO. SN61



PRELIMINARY
NOT FOR CONSTRUCTION

SCALE: 1" = 50'

REV. NO.	BY	DATE	DESCRIPTION OF REVISION
7			
6			
5			
4			
3			
2			
1			

SOUTH CAROLINA DEPARTMENT OF TRANSPORTATION
INTERSTATE 85

PLAN SHEET

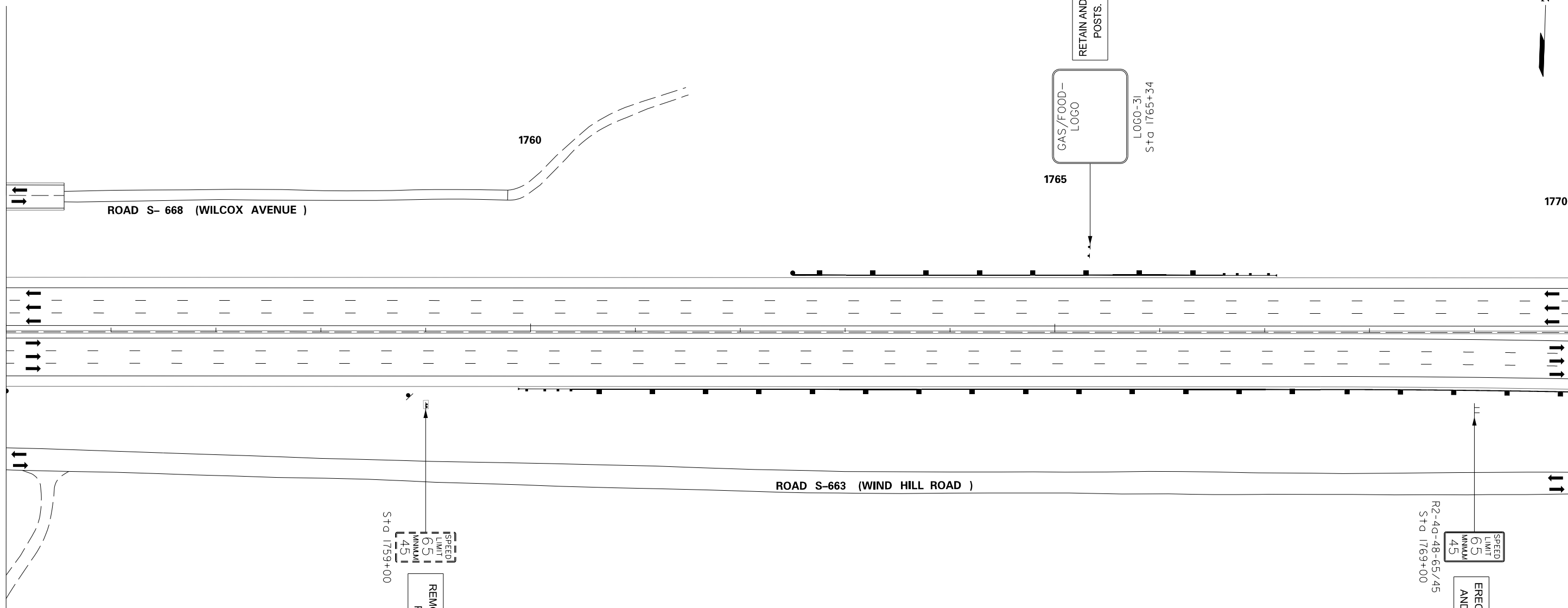
INTERSTATE 85 MILE MARKER 90-97

X:\3286900\41416.0\XXXXX (SCDOT Number)\traffic\sheets from ICE\SH_T_SN60.dgn
2/17/2016

FED. RD. DIST. NO.	STATE	COUNTY	PROJECT ID	ROAD / ROUTE NO.	SHEET NO.
3	SC	SPARTANBURG CHEROKEE	P027114	INTERSTATE 85	SN61

MATCHLINE STA. 1755 + 00 SEE SHEET NO. SN60

MATCHLINE STA. 1770 + 00 SEE SHEET NO. SN62



RETAIN AND REFURBISH EXISTING I-BEAM POSTS. REERECT EXISTING SIGN.

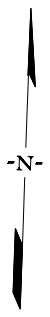
GAS/FOOD-
LOGO
LOGO-31
Sta 1765+34

REMOVE EXISTING I-BEAM POSTS AND SIGN.

SPEED LIMIT
65
MINIMUM
45
Sta 1759+00

ERECT NEW I-BEAM POSTS AND INSTALL NEW SIGN.

SPEED LIMIT
65
MINIMUM
45
R2-40-48-65/45
Sta 1769+00



<p>PRELIMINARY NOT FOR CONSTRUCTION</p>	7				<p>SOUTH CAROLINA DEPARTMENT OF TRANSPORTATION INTERSTATE 85</p> <p>PLAN SHEET</p> <p>INTERSTATE 85 MILE MARKER 90-97</p>
	6				
5					
4					
3					
2					
1					
SCALE: 1" = 50'	REV. NO.	BY	DATE	DESCRIPTION OF REVISION	

X:\3286900\141416.0\XXXXX (SCDOT Number)\traffic\sheets from ICE\SHI_SN61.dgn 2/17/2016

FED. RD. DIV. NO.	STATE	COUNTY	PROJECT ID	ROAD / ROUTE NO.	SHEET NO.
3	SC	SPARTANBURG CHEROKEE	P02714	INTERSTATE 85	SN62

MATCHLINE STA. 1770+00 SEE SHEET NO. SN61

N

MATCHLINE STA. 1785+00 SEE SHEET NO. SN63

1775

1780

ROAD S-663 (WIND HILL ROAD)

Blacksburg 5
Charlotte 49
Sta 1773+09

REMOVE EXISTING I-BEAM
POSTS AND SIGN.

0-25
15' X 5.5'
Sta 1779+00

ERECT NEW I-BEAM POSTS
AND INSTALL NEW SIGN.

PRELIMINARY
NOT FOR CONSTRUCTION

SCALE: 1" = 50'

7				
6				
5				
4				
3				
2				
1				
REV. NO.	BY	DATE	DESCRIPTION OF REVISION	

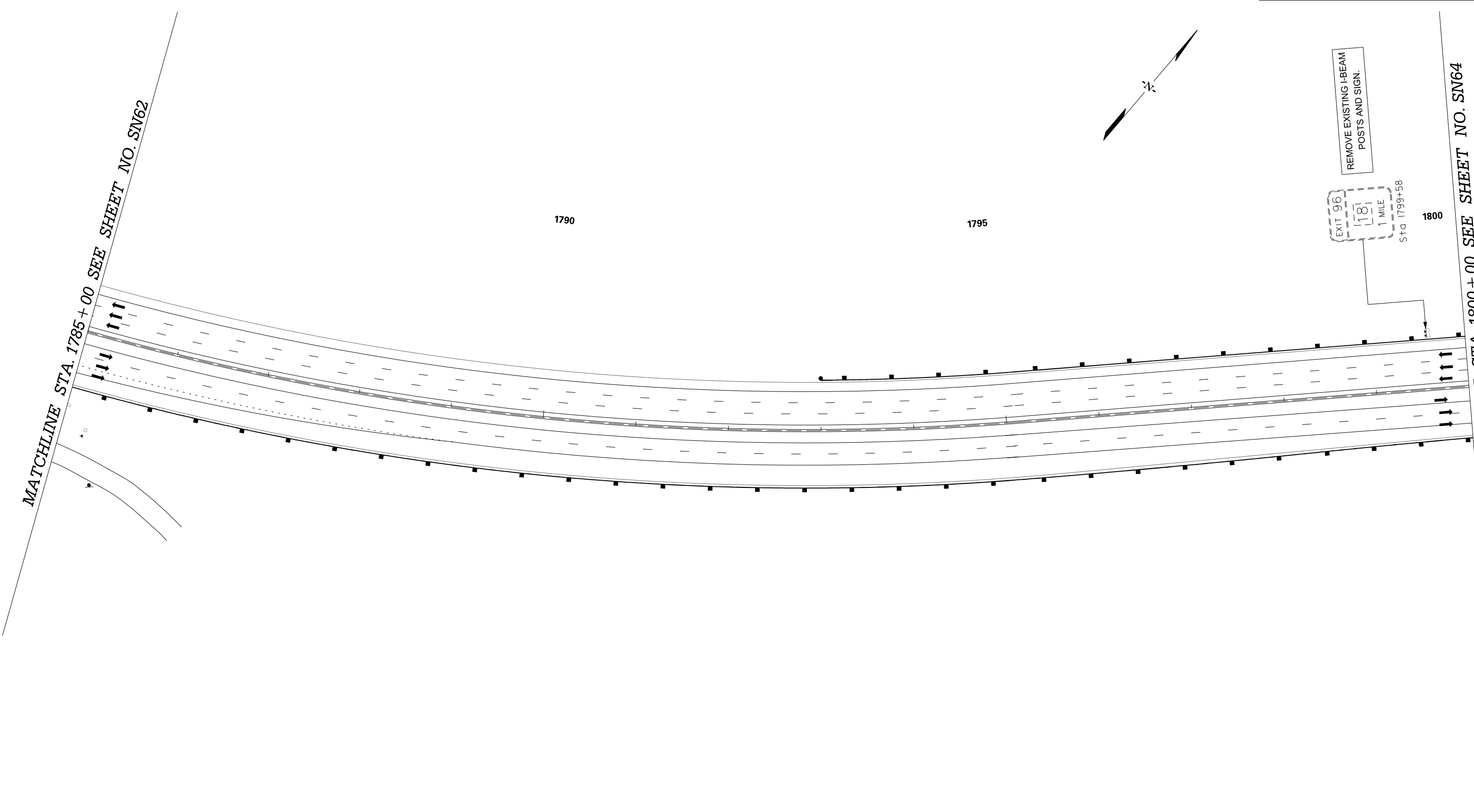
SOUTH CAROLINA DEPARTMENT OF TRANSPORTATION
INTERSTATE 85

PLAN SHEET

INTERSTATE 85 MILE MARKER 90-97

X:\3286900\41416.0\XXXXX (SCDOT Number)\traffic\sheets from ICE\SHT_SN62.dgn
2/17/2016

FED. RD. DIV. NO.	STATE	COUNTY	PROJECT ID	ROAD / ROUTE NO.	SHEET NO.
3	SC	SPARTANBURG CHEROKEE	P027114	INTERSTATE 85	SN63

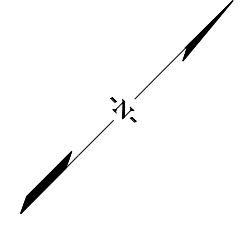
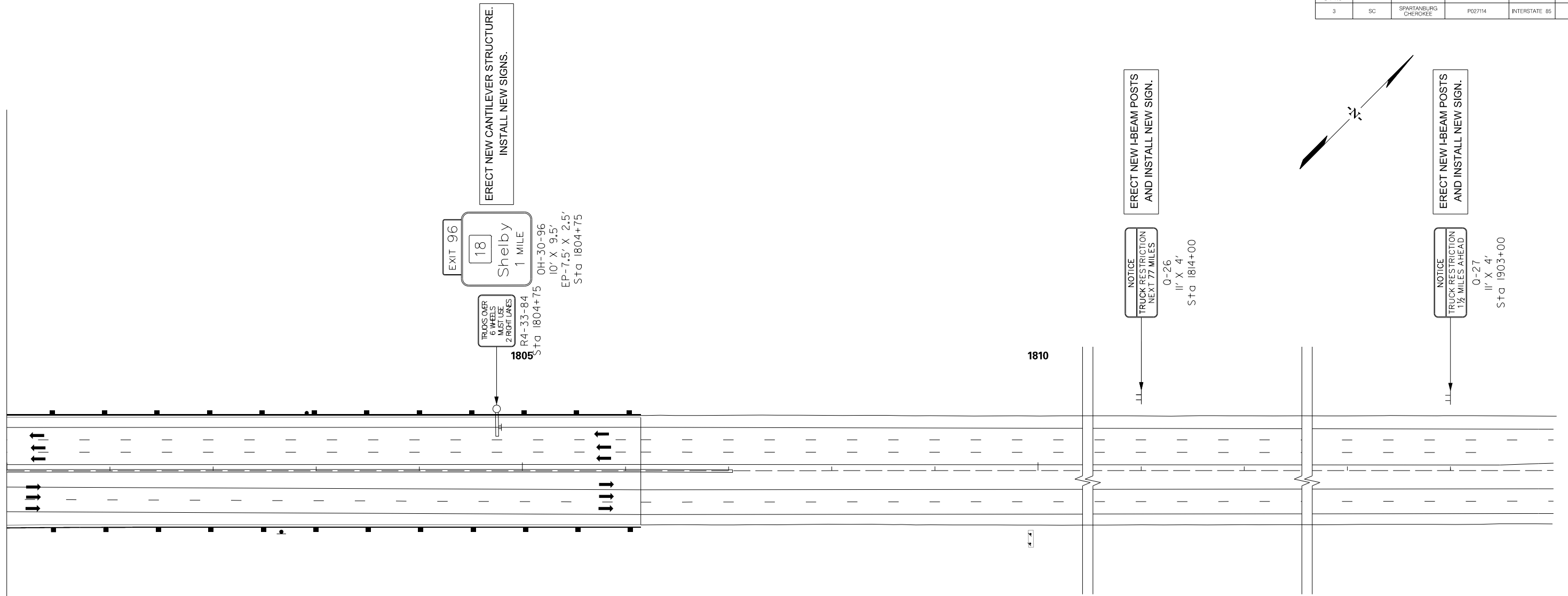


X:\3286900\41416.0\XXXXX (SCDOT Number)\traffic\sheets from ICE\SH_T_SN63.dgn 2/17/2016

<p>PRELIMINARY NOT FOR CONSTRUCTION</p>	7				<p>SOUTH CAROLINA DEPARTMENT OF TRANSPORTATION INTERSTATE 85</p> <p>PLAN SHEET</p> <p>INTERSTATE 85 MILE MARKER 90-97</p>
	6				
	5				
	4				
	3				
	2				
	1				
	SCALE: 1" = 50'	REV. NO.	BY	DATE	DESCRIPTION OF REVISION

FED. RD. DIST. NO.	STATE	COUNTY	PROJECT ID	ROAD / ROUTE NO.	SHEET NO.
3	SC	SPARTANBURG CHEROKEE	P02714	INTERSTATE 85	SM64

MATCHLINE STA. 1800 + 00 SEE SHEET NO. SN63



<p>PRELIMINARY NOT FOR CONSTRUCTION</p>	7				<p>SOUTH CAROLINA DEPARTMENT OF TRANSPORTATION INTERSTATE 85</p> <p>PLAN SHEET</p> <p>INTERSTATE 85 MILE MARKER 90-97</p>
	6				
	5				
	4				
	3				
	2				
	1				
	SCALE: 1" = 50'	REV. NO.	BY	DATE	DESCRIPTION OF REVISION

X:\3286900\41416.0\XXXXX (SCDOT Number)\traffic\sheets from ICE\SHT_SN64.dgn
2/17/2016