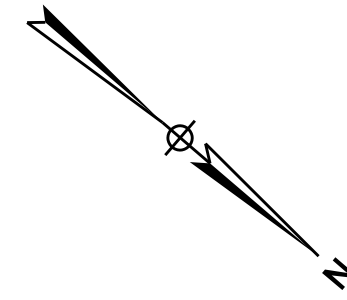


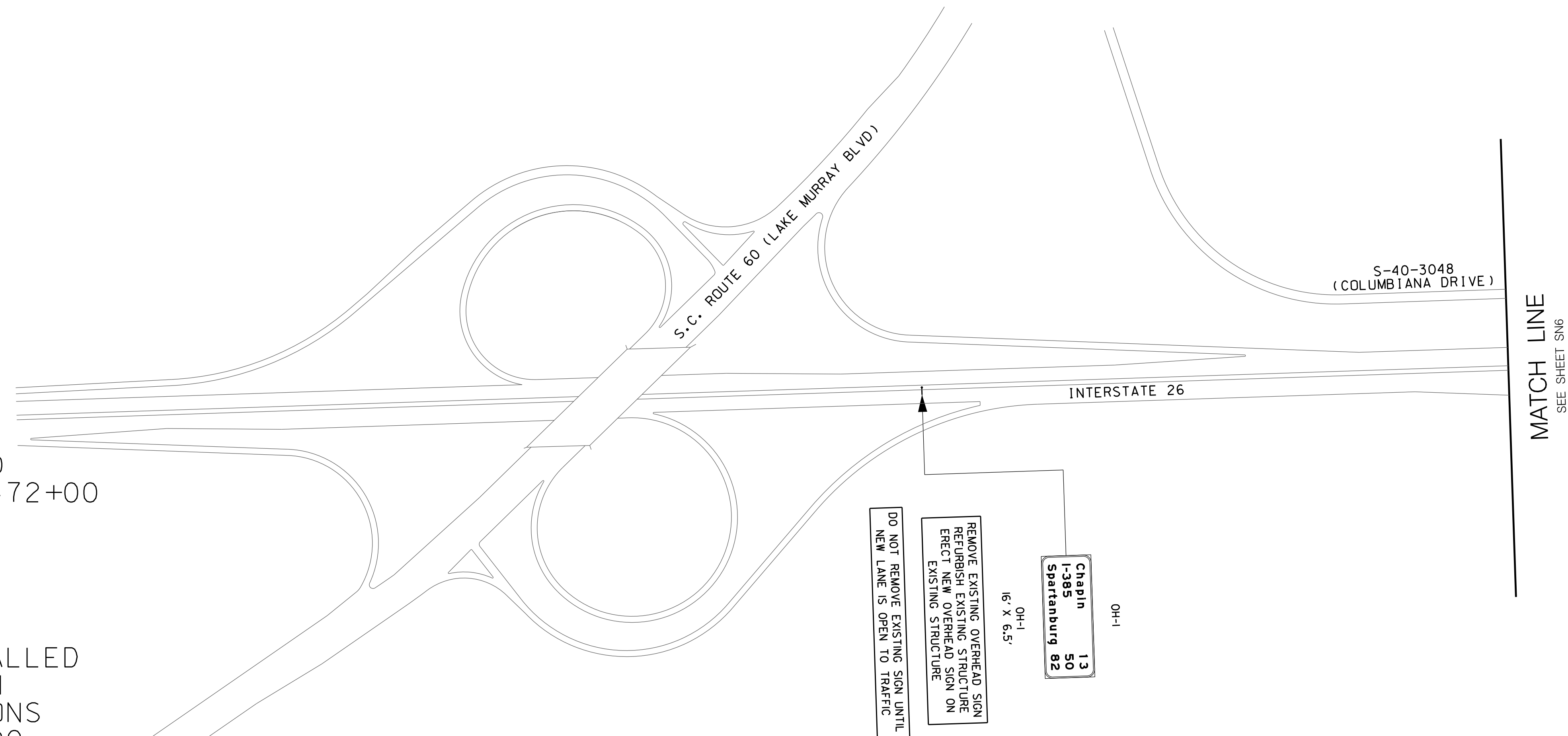
# I-26 WIDENING CONCEPTUAL SIGNING PLANS

FED. RD. DIV. NO.	STATE	COUNTY	PROJECT ID	ROUTE NO.	SHEET NO.
3	S.C.	NEWBERRY RICH AND LEXINGTON	P029208	I-26	SN5




**GENERAL NOTES:**

- 1) ALL I-BEAM POSTS FOR LOGO SIGNS WILL BE DESIGNED TO SUPPORT FULL SIZE LOGO PANELS, MAINLINE PANELS ARE 15' X 10' AND RAMP PANELS ARE 8.5' X 6.5'
- 2) INTERMEDIATE REFERENCE LOCATION SIGNS (MILE MARKERS) TO BE INSTALLED ON THE MEDIAN BARRIER WALL FROM STA. 604+75 TO STA. 1046+50 AND FROM STA. 1112+00 TO STA. 1472+00 AT TWO TENTHS (0.2) OF A MILE INTERVALS. THE SIGNS ARE TO BE INSTALLED IN BOTH DIRECTIONS BACK TO BACK. INTERMEDIATE REFERENCE LOCATION SIGNS (MILE MARKERS) TO BE INSTALLED ON RIGHT SIDE OF ROADWAY IN BOTH WESTBOUND AND EASTBOUND DIRECTIONS FROM STA. 1046+50 TO STA. 1112+00 AT TWO TENTHS (0.2) OF A MILE INTERVALS.
- 3) INSTALL FLEXIBLE DELINEATORS ON BOTH SIDES OF CONCRETE MEDIAN BARRIER WALL AT TWO HUNDRED FEET (200') SPACING. THE MOUNTING HEIGHT OF THE DELINEATORS IS THIRTY-FOUR INCHES (34"). SEE STANDARD DRAWING NUMBER 656-1100-00 FOR DETAIL OF DELINEATOR AND MOUNTING METHOD.



REVISIONS		DESCRIPTION	BY	CHECKED	REVISIONS		DESCRIPTION	BY	CHECKED
NO.	DATE				NO.	DATE			

DRAWN BY : R.L.D.  
 DATE : 01/05/18  
 REVIEWED BY : T.L.R.  
 DATE : 01/08/18  
 APPROVED BY : B.G.N.  
 DATE : 01/09/18



CIVIL ENGINEERING  
CONSULTING SERVICES, INC.



SCALE: 1" = 200' HORIZ

SOUTH CAROLINA DEPARTMENT  
OF TRANSPORTATION

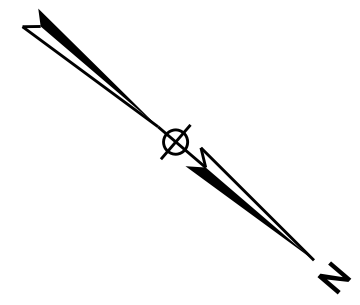


INTERSTATE 26 WIDENING

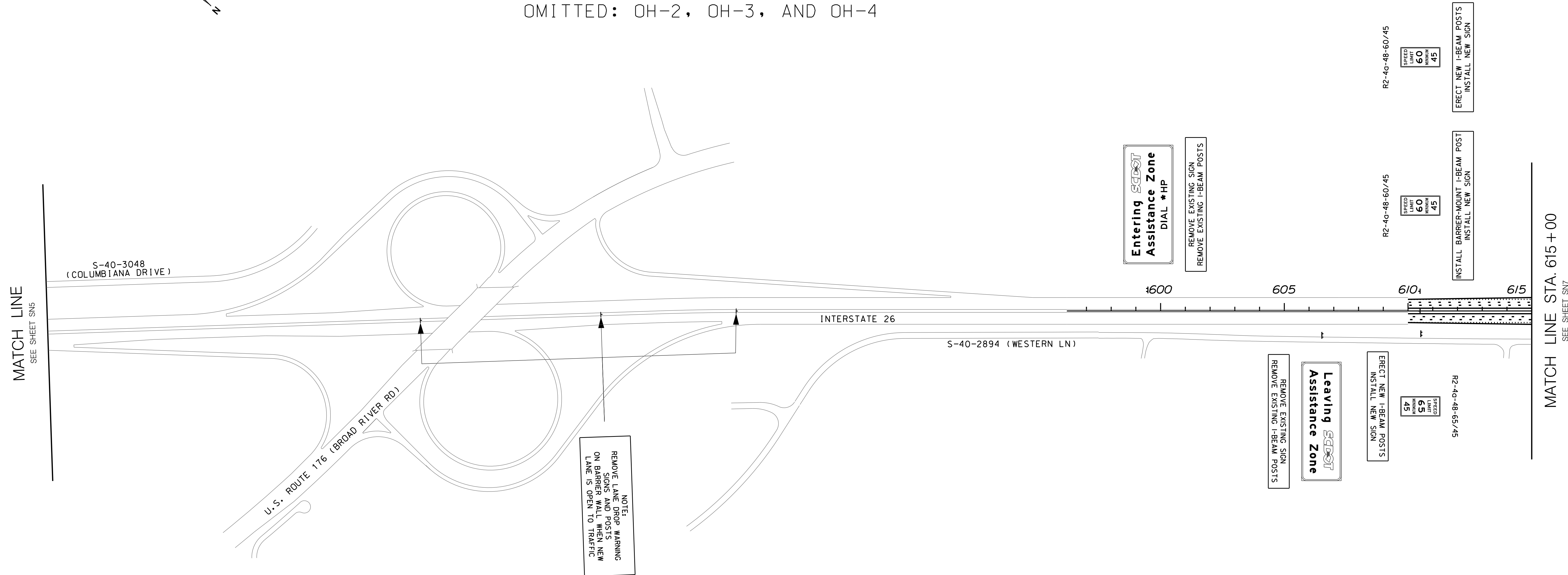
SIGNING PLAN SHEET

# I-26 WIDENING CONCEPTUAL SIGNING PLANS

FED. RD. DIV. NO.	STATE	COUNTY	PROJECT ID	ROUTE NO.	SHEET NO.
3	S.C.	NEWBERRY RICH AND LEXINGTON	P029208	I-26	SN6



OMITTED: OH-2, OH-3, AND OH-4



NOTE:  
REMOVE LANE DROP WARNING  
SIGNS AND POSTS  
ON BARRIER WALL WHEN NEW  
LANE IS OPEN TO TRAFFIC

REVISIONS		DESCRIPTION	BY	CHECKED	REVISIONS		DESCRIPTION	BY	CHECKED
NO.	DATE				NO.	DATE			

DRAWN BY : R.L.D.  
DATE : 01/05/18

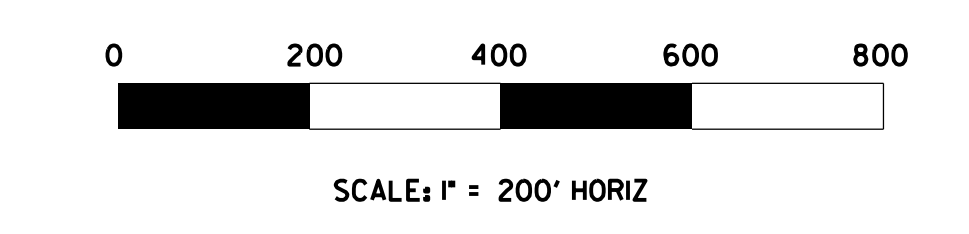
REVIEWED BY : T.L.R.  
DATE : 01/08/18

APPROVED BY : B.G.N.  
DATE : 01/09/18

C E

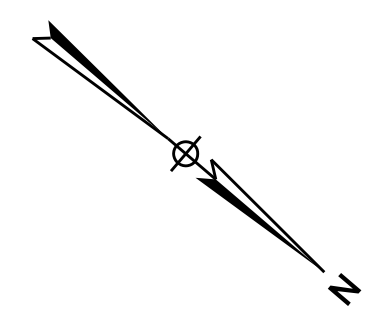
C S

**CIVIL ENGINEERING  
CONSULTING SERVICES, INC.**



# I-26 WIDENING CONCEPTUAL SIGNING PLANS

FED. RD. DIV. NO.	STATE	COUNTY	PROJECT ID	ROUTE NO.	SHEET NO.
3	S.C.	NEWBERRY RICH AND LEXINGTON	P029208	I-26	SN7



MATCH LINE STA. 615+00  
SEE SHEET SN6

MATCH LINE STA. 675+00  
SEE SHEET SN8

615    620    625    630    635    640 INTERSTATE 26    645    650    655    660    665    670    675

GAS-EXIT 101 A

RETAIN EXISTING SIGN  
REMOVE EXISTING I-BEAM POSTS  
ERECT NEW BREAKAWAY POSTS  
INSTALL EXISTING SIGN

ERECT NEW I-BEAM POSTS  
INSTALL NEW SIGN

Chapin 12  
Greenville 89  
Spartanburg 81

16.5' X 7'

FOOD-EXIT 101 A

FOOD-EXIT 101 B

RETAIN EXISTING SIGN  
REMOVE EXISTING I-BEAM POSTS  
ERECT NEW BREAKAWAY POSTS  
INSTALL EXISTING SIGN

OH-5B

OH-5A-101A-B

EXITS 101 A - B

176  
Broad River  
Road  
1 MILE

LANE ENDS  
1/2 MILE

OH-5-101A-B  
15.5' X 12.0'  
EP-13.5' X 2.5'

OH-5B  
13.5' X 8.0'

ERECT NEW CANTILEVER STRUCTURE  
INSTALL NEW SIGN

S-40-2894 (WESTERN LN)

REVISIONS		DESCRIPTION	BY	CHECKED	REVISIONS		DESCRIPTION	BY	CHECKED
NO.	DATE				NO.	DATE			

DRAWN BY : R.L.D.  
DATE : 01/05/18

REVIEWED BY : T.L.R.  
DATE : 01/08/18

APPROVED BY : B.G.N.  
DATE : 01/09/18

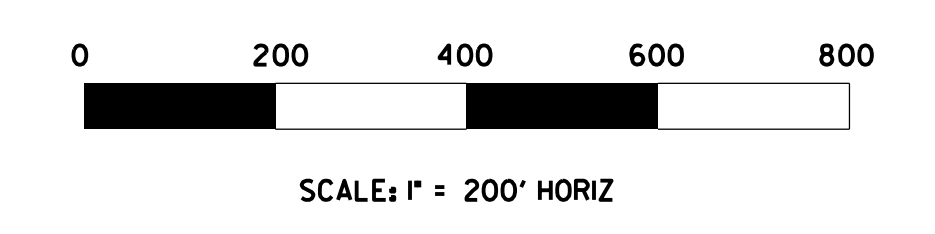
C

E

C

S

CIVIL ENGINEERING  
CONSULTING SERVICES, INC.




SOUTH CAROLINA DEPARTMENT  
OF TRANSPORTATION

INTERSTATE 26 WIDENING

SIGNING PLAN SHEET  
STA. 615+00.00 TO STA. 675+00.00

# I-26 WIDENING CONCEPTUAL SIGNING PLANS

FED. RD. DIV. NO.	STATE	COUNTY	PROJECT ID	ROUTE NO.	SHEET NO.
3	S.C.	NEWBERRY RICHLAND LEXINGTON	P029208	I-26	SNB

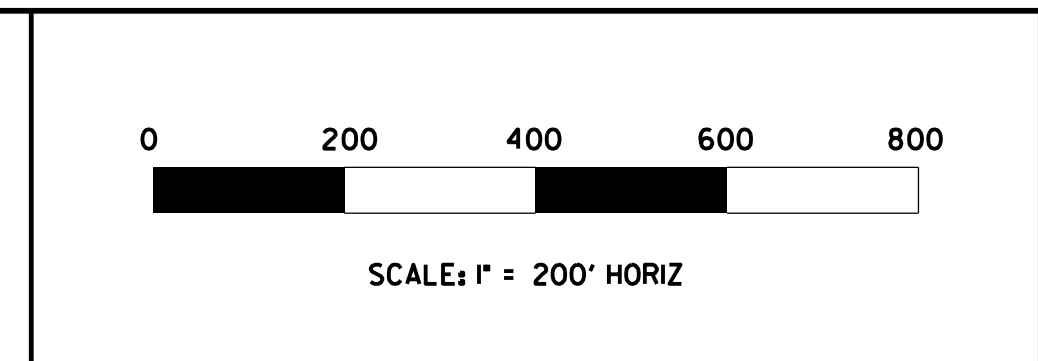


REVISIONS		DESCRIPTION	BY	CHECKED	REVISIONS		DESCRIPTION	BY	CHECKED
NO.	DATE				NO.	DATE			

DRAWN BY : R.L.D.  
 DATE : 01/05/18  
 REVIEWED BY : T.L.R.  
 DATE : 01/08/18  
 APPROVED BY : B.G.N.  
 DATE : 01/09/18

C	E
C	S

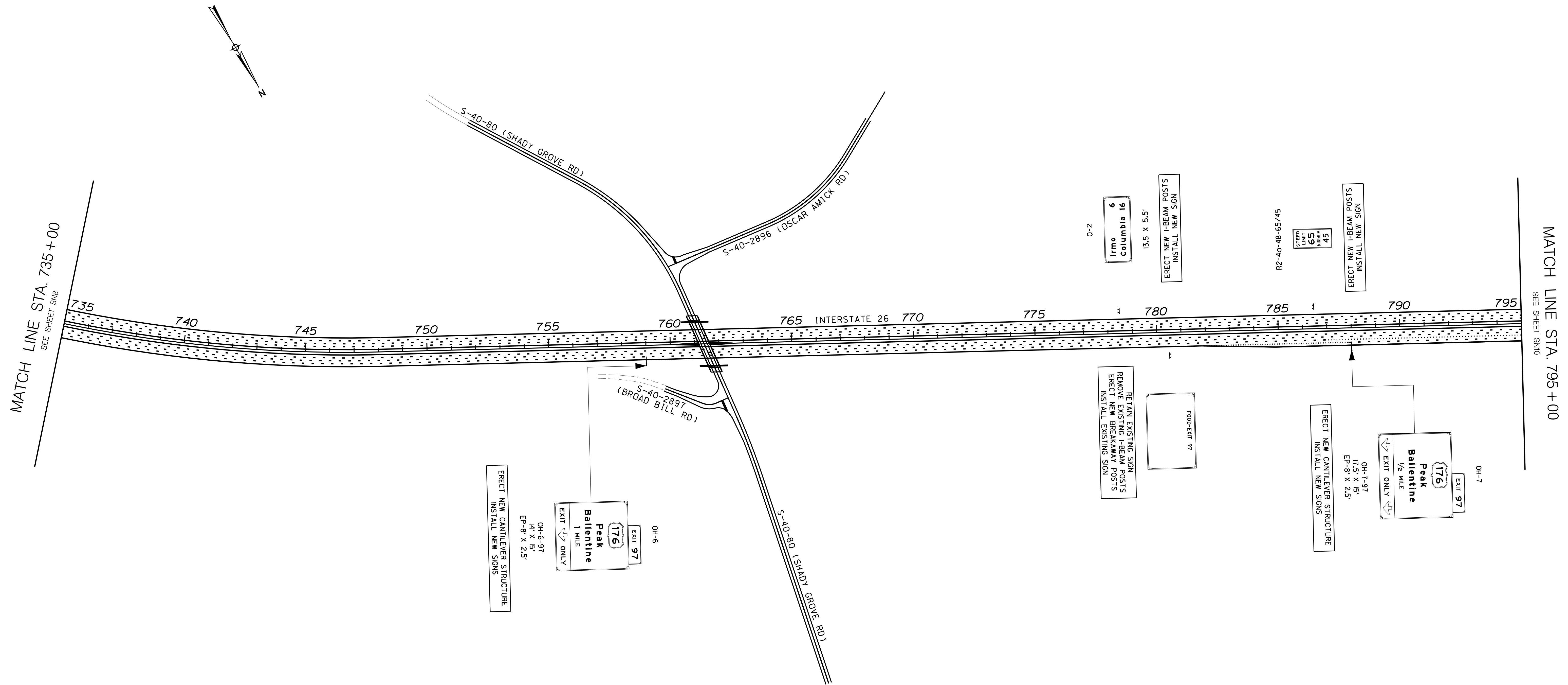
CIVIL ENGINEERING  
CONSULTING SERVICES, INC.





# I-26 WIDENING CONCEPTUAL SIGNING PLANS

FED. RD. DIV. NO.	STATE	COUNTY	PROJECT ID	ROUTE NO.	SHEET NO.
3	S.C.	NEWBERRY RICHLAND LEXINGTON	P029208	I-26	SN9

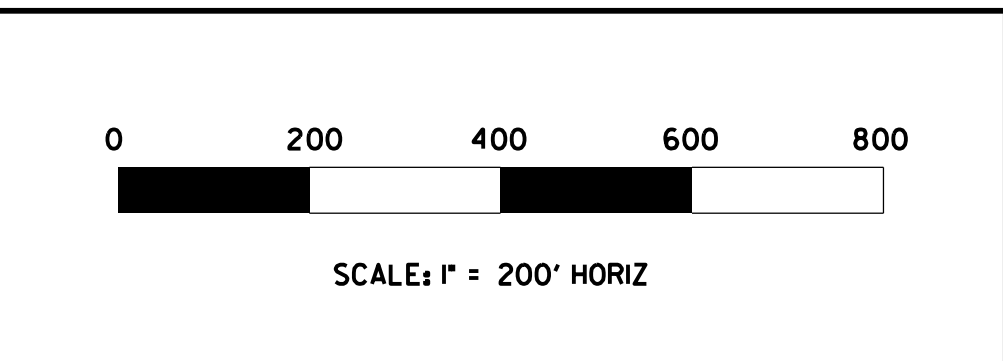


REVISIONS		DESCRIPTION	BY	CHECKED	REVISIONS		DESCRIPTION	BY	CHECKED
NO.	DATE				NO.	DATE			

DRAWN BY : R.L.D. 01/05/18  
 REVIEWED BY : T.L.R. 01/08/18  
 APPROVED BY : B.G.N. 01/09/18

**C**  
**E**  
**C**  
**S**

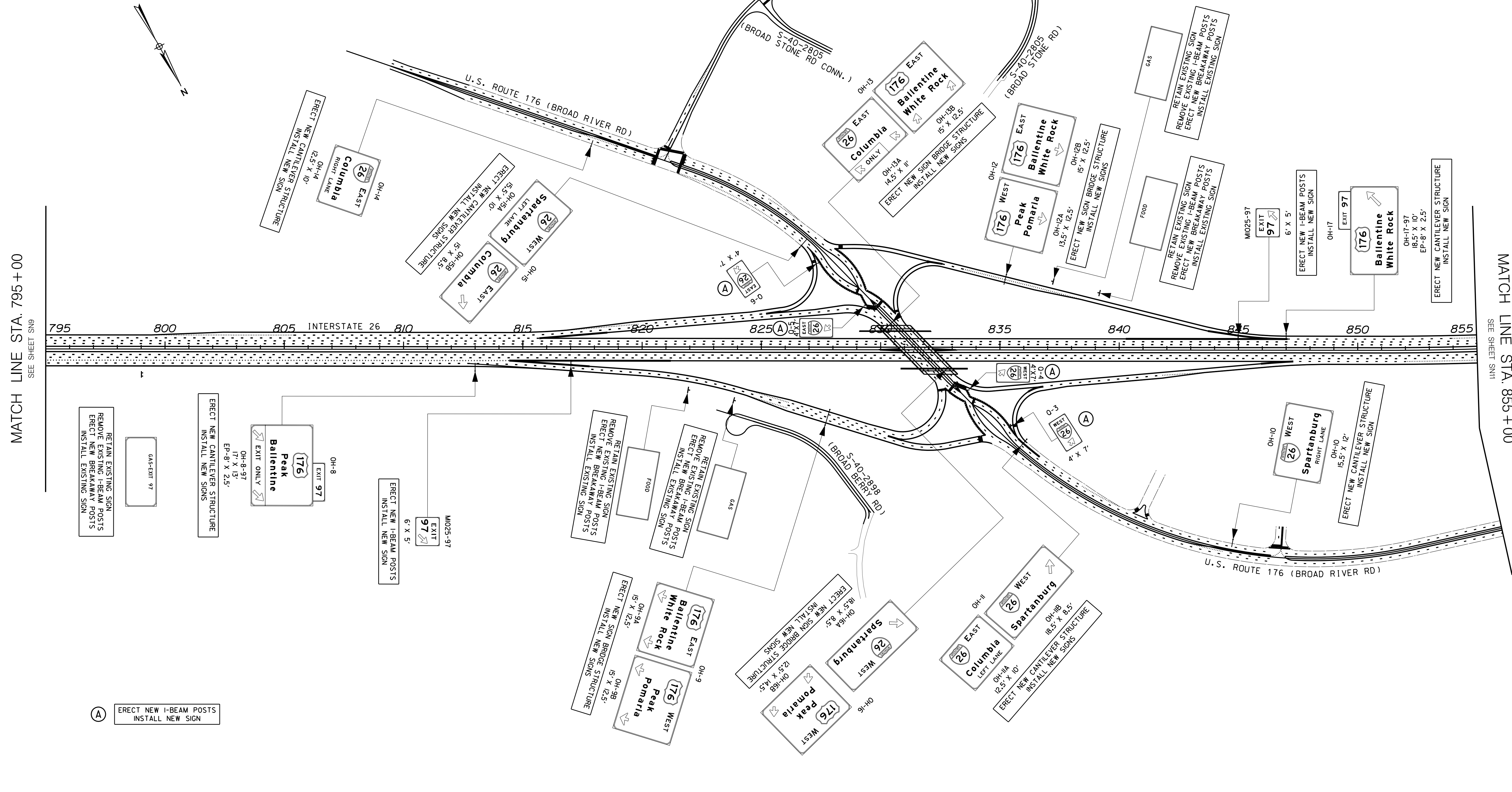
**CIVIL ENGINEERING  
CONSULTING SERVICES, INC.**




SOUTH CAROLINA DEPARTMENT OF TRANSPORTATION **SCDOT**  
 INTERSTATE 26 WIDENING  
 SIGNING PLAN SHEET  
 STA. 735+00.00 TO STA. 795+00.00

# I-26 WIDENING CONCEPTUAL SIGNING PLANS

FED. RD. DIV. NO.	STATE	COUNTY	PROJECT ID	ROUTE NO.	SHEET NO.
3	S.C.	NEWBERRY RICH AND LEXINGTON	P029208	I-26	SNIO



MATCH LINE STA. 795+00  
SEE SHEET SN9

MATCH LINE STA. 855+00  
SEE SHEET SN11


(A) ERECT NEW I-BEAM POSTS  
INSTALL NEW SIGN

REVISIONS		DESCRIPTION	BY	CHECKED	REVISIONS		DESCRIPTION	BY	CHECKED
NO.	DATE				NO.	DATE			

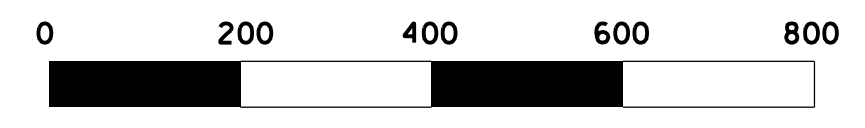
DRAWN BY : R.L.D.  
DATE : 01/05/18

REVIEWED BY : T.L.R.  
DATE : 01/08/18

APPROVED BY : B.G.N.  
DATE : 01/09/18



CIVIL ENGINEERING  
CONSULTING SERVICES, INC.



SCALE: 1" = 200' HORIZ

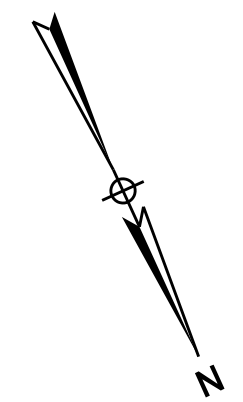
SOUTH CAROLINA DEPARTMENT  
OF TRANSPORTATION

INTERSTATE 26 WIDENING

SIGNING PLAN SHEET  
STA. 795+00.00 TO STA. 855+00.00

# I-26 WIDENING CONCEPTUAL SIGNING PLANS

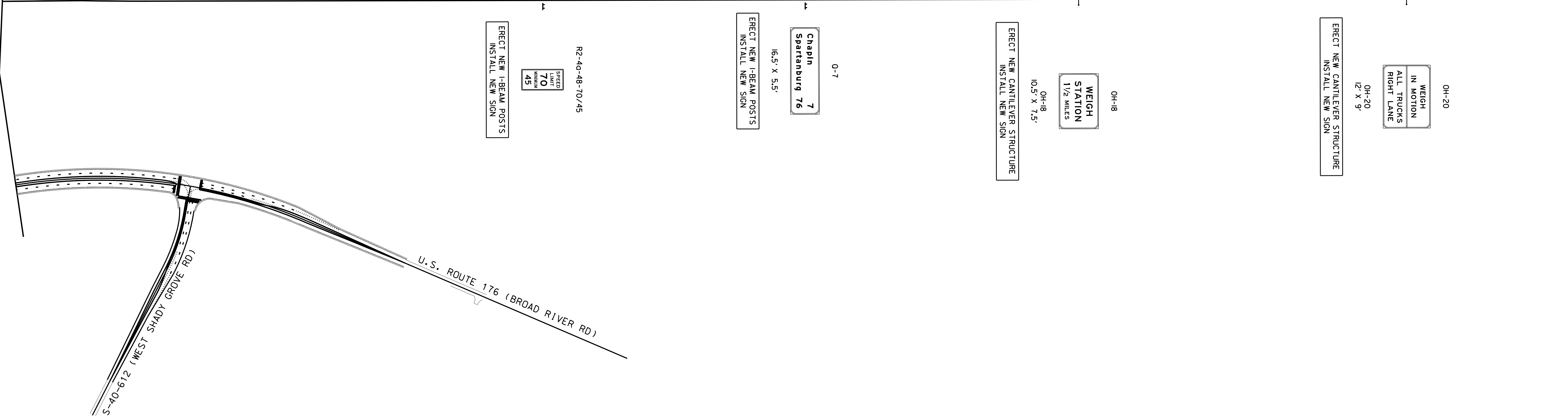
FED. RD. DIV. NO.	STATE	COUNTY	PROJECT ID	ROUTE NO.	SHEET NO.
3	S.C.	NEWBERRY RICH AND LEXINGTON	P029208	I-26	SN11



MATCH LINE STA. 855+00  
SEE SHEET SN10

MATCH LINE STA. 915+00  
SEE SHEET SN12

855      860      865      870      875      880      885      INTERSTATE 26      890      895      900      905      910      915



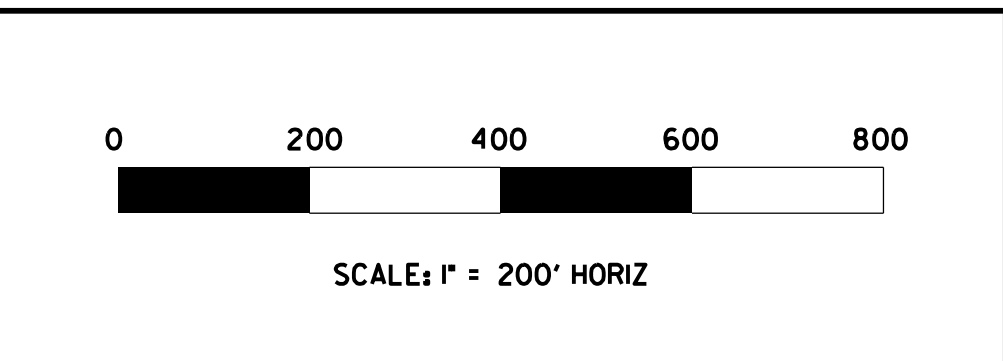
REVISIONS				REVISIONS			
NO.	DATE	DESCRIPTION	BY	CHECKED	NO.	DATE	DESCRIPTION

DRAWN BY : R.L.D.  
 DATE : 01/05/18  
 REVIEWED BY : T.L.R.  
 DATE : 01/08/18  
 APPROVED BY : B.G.N.  
 DATE : 01/09/18

C E

C S

**CIVIL ENGINEERING  
CONSULTING SERVICES, INC.**



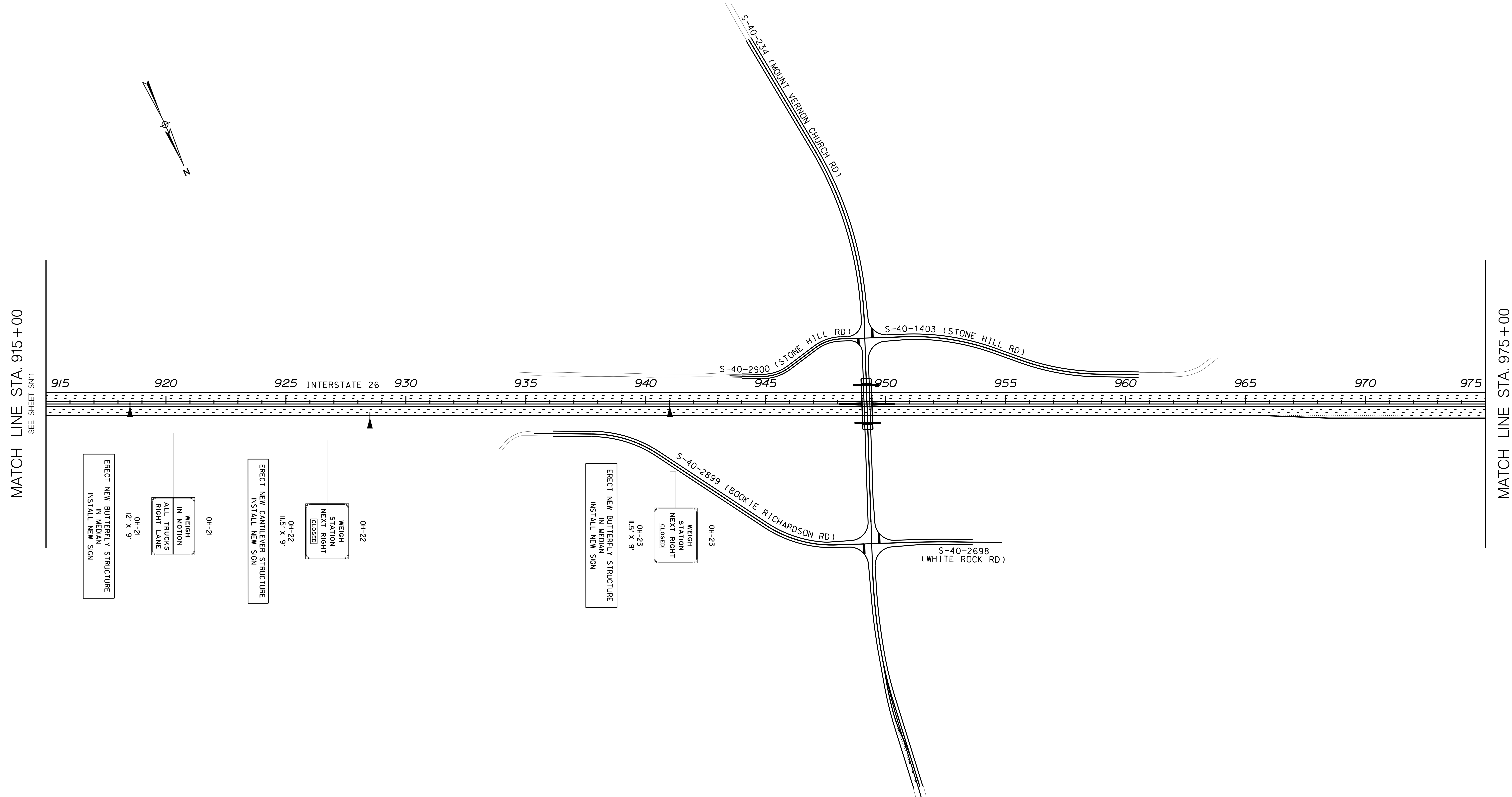
SOUTH CAROLINA DEPARTMENT  
OF TRANSPORTATION

INTERSTATE 26 WIDENING

**SIGNING PLAN SHEET**  
STA. 855+00.00 TO STA. 915+00.00

# I-26 WIDENING CONCEPTUAL SIGNING PLANS

FED. RD. DIV. NO.	STATE	COUNTY	PROJECT ID	ROUTE NO.	SHEET NO.
3	S.C.	NEWBERRY RICHARDSON LEWISBURG	P029208	I-26	SN12



MATCH LINE STA. 915+00  
SEE SHEET SN11

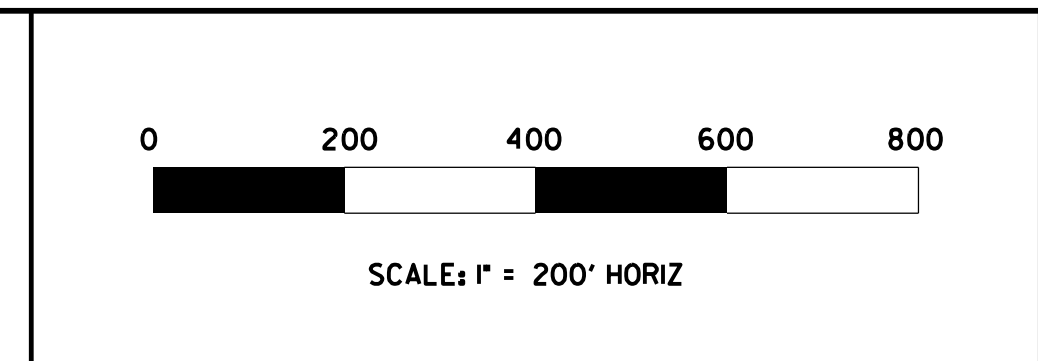
MATCH LINE STA. 975+00  
SEE SHEET SN13

REVISIONS		DESCRIPTION	BY	CHECKED	REVISIONS		DESCRIPTION	BY	CHECKED
NO.	DATE				NO.	DATE			

DRAWN BY : R.L.D.  
 DATE : 01/05/18  
 REVIEWED BY : T.L.R.  
 DATE : 01/08/18  
 APPROVED BY : B.G.N.  
 DATE : 01/09/18

C E  
 C S

CIVIL ENGINEERING  
 CONSULTING SERVICES, INC.



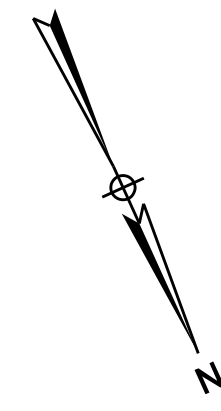

SOUTH CAROLINA DEPARTMENT  
 OF TRANSPORTATION

INTERSTATE 26 WIDENING

SIGNING PLAN SHEET  
 STA. 915+00.00 TO STA. 975+00.00

# I-26 WIDENING CONCEPTUAL SIGNING PLANS

FED. RD. DIV. NO.	STATE	COUNTY	PROJECT ID	ROUTE NO.	SHEET NO.
3	S.C.	NEWBERRY RICHLAND LEXINGTON	P029208	I-26	SN13



MATCH LINE STA. 975+00  
SEE SHEET SN12

MATCH LINE STA. 1035+00  
SEE SHEET SN14

975      980      985      990      995 INTERSTATE 26      1000      1005      1010      1015      1020      1025      1030      1035

ERECT BREAKAWAY POSTS  
INSTALL NEW SIGN

7' X 6.5'



0-8

S-40-2903 (MOUNT OLIVET CHURCH RD)

S-40-2902 (THREE DOG RD)

S-40-2904 (JULIUS ELEAZER RD)

S-40-405 (OLD HILTON RD)

REVISIONS		DESCRIPTION	BY	CHECKED	REVISIONS		DESCRIPTION	BY	CHECKED
NO.	DATE				NO.	DATE			

DRAWN BY : R.L.D.  
DATE : 01/05/18

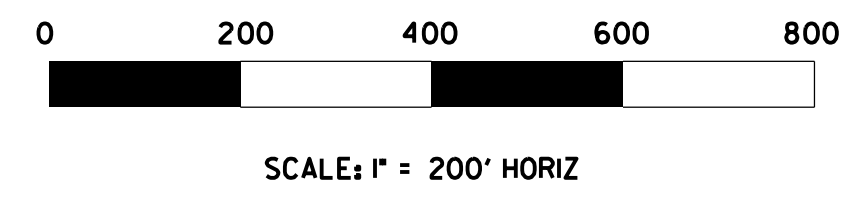
REVIEWED BY : T.L.R.  
DATE : 01/08/18

APPROVED BY : B.G.N.  
DATE : 01/09/18

C E

C S

**CIVIL ENGINEERING  
CONSULTING SERVICES, INC.**



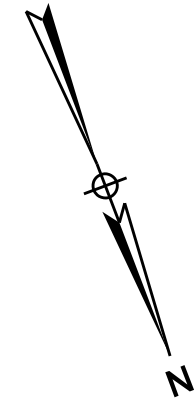
SOUTH CAROLINA DEPARTMENT  
OF TRANSPORTATION

INTERSTATE 26 WIDENING

SIGNING PLAN SHEET  
STA. 975+00.00 TO STA. 1035+00.00

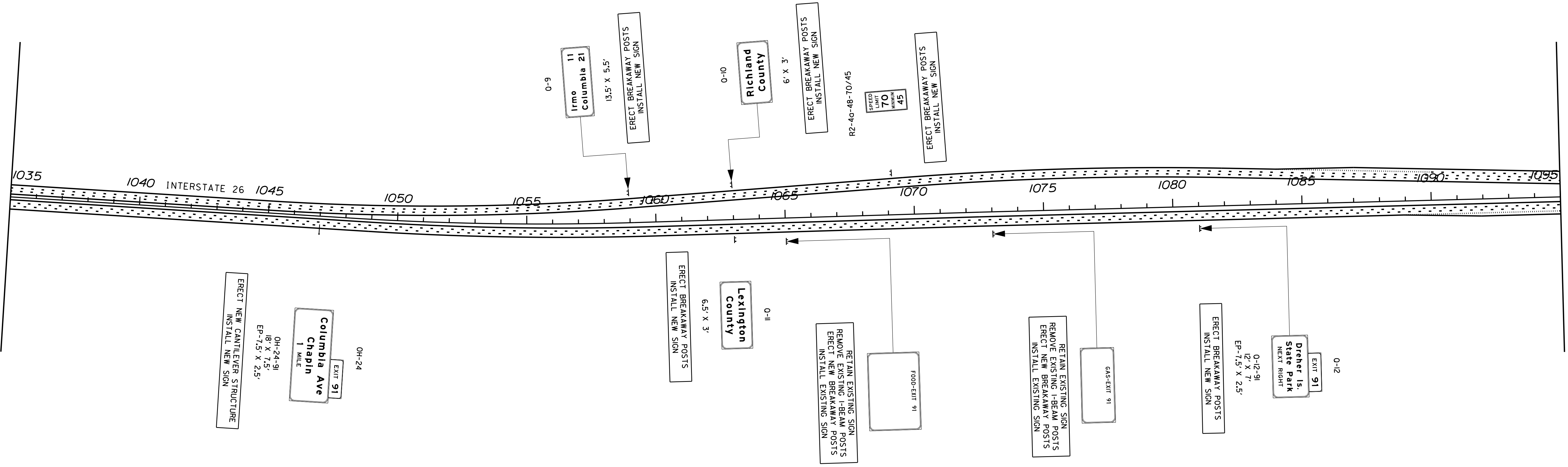
# I-26 WIDENING CONCEPTUAL SIGNING PLANS

FED. RD. DIV. NO.	STATE	COUNTY	PROJECT ID	ROUTE NO.	SHEET NO.
3	S.C.	RICHMOND AND LEXINGTON	P029208	I-26	SN14



MATCH LINE STA. 1035 + 00  
SEE SHEET SN13

MATCH LINE STA. 1095 + 00  
SEE SHEET SN15



REVISIONS		DESCRIPTION	BY	CHECKED	REVISIONS		DESCRIPTION	BY	CHECKED
NO.	DATE				NO.	DATE			

DRAWN BY : R.L.D.  
DATE : 01/05/18

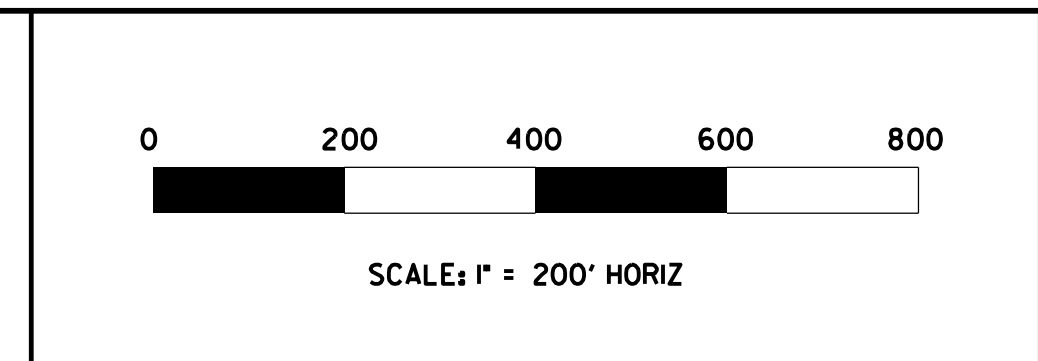
REVIEWED BY : T.L.R.  
DATE : 01/08/18

APPROVED BY : B.G.N.  
DATE : 01/09/18

C E

C S

**CIVIL ENGINEERING  
CONSULTING SERVICES, INC.**




SOUTH CAROLINA DEPARTMENT  
OF TRANSPORTATION

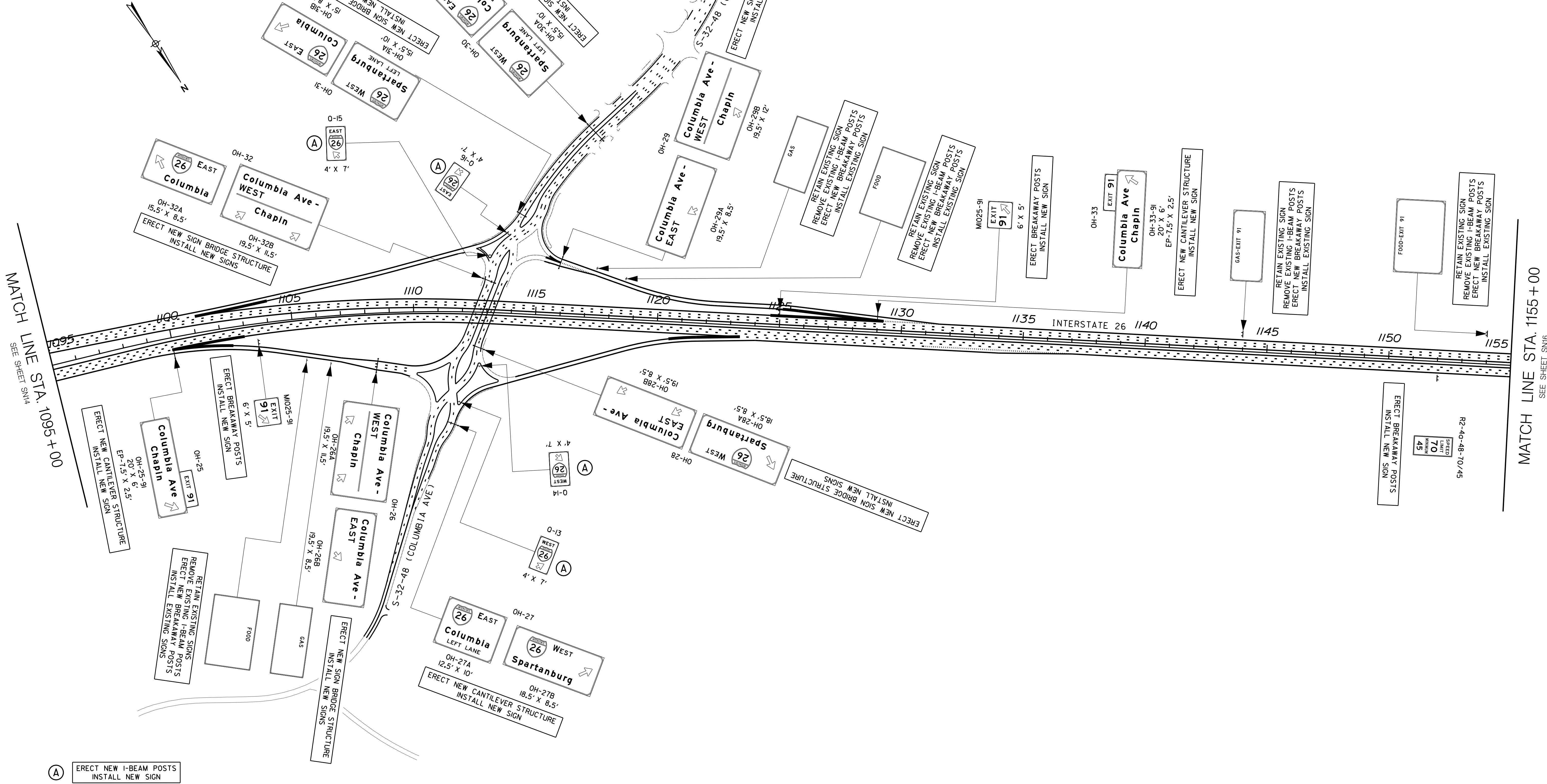
INTERSTATE 26 WIDENING

SIGNING PLAN SHEET  
STA. 1035+00.00 TO STA. 1095+00.00




# I-26 WIDENING CONCEPTUAL SIGNING PLANS

FED. RD. DIV. NO.	STATE	COUNTY	PROJECT ID	ROUTE NO.	SHEET NO.
3	S.C.	NEWBERRY RICH AND LEXINGTON	P029208	I-26	SN15

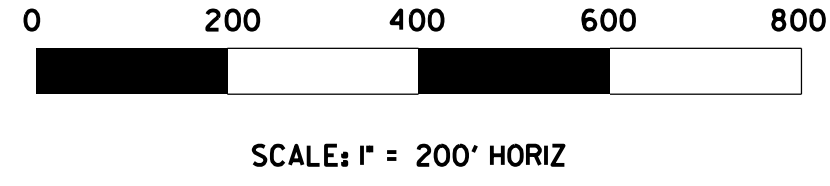


REVISIONS		DESCRIPTION	BY	CHECKED	REVISIONS		DESCRIPTION	BY	CHECKED
NO.	DATE				NO.	DATE			

DRAWN BY : R.L.D. 01/05/18  
 DATE :  
 REVIEWED BY : T.L.R. 01/08/18  
 DATE :  
 APPROVED BY : B.G.N. 01/09/18  
 DATE :



CIVIL ENGINEERING  
CONSULTING SERVICES, INC.



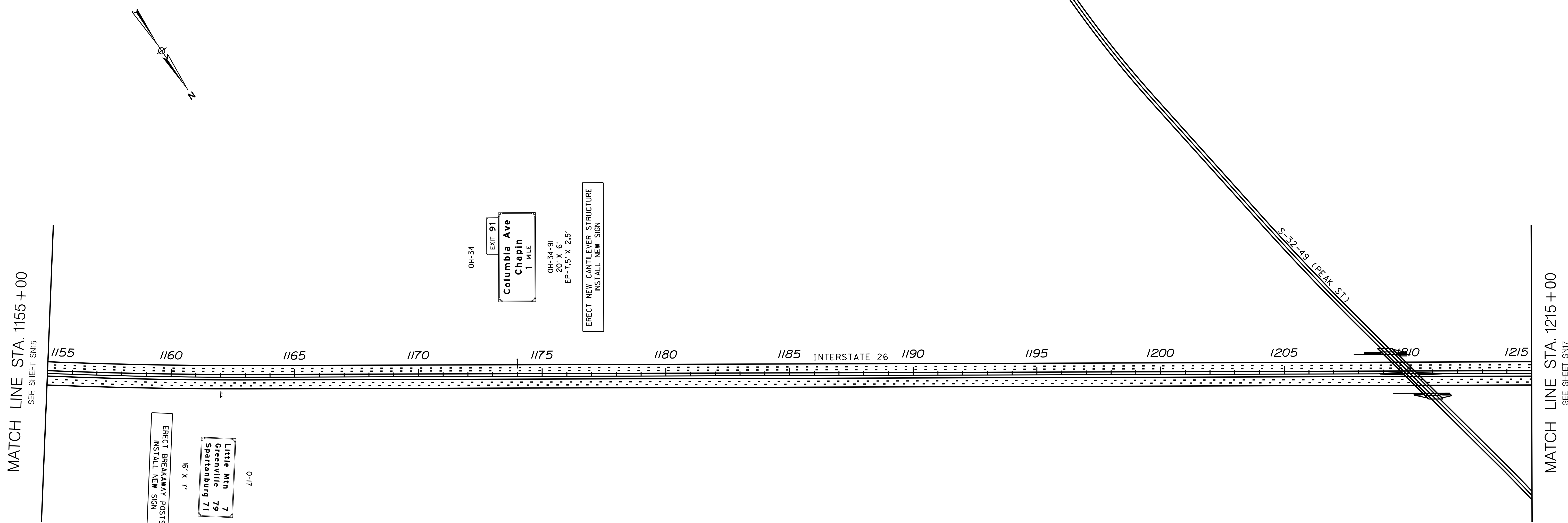
SOUTH CAROLINA DEPARTMENT OF TRANSPORTATION

INTERSTATE 26 WIDENING

SIGNING PLAN SHEET  
STA. 1095+00.00 TO STA. 1155+00.00

# I-26 WIDENING CONCEPTUAL SIGNING PLANS

FED. RD. DIV. NO.	STATE	COUNTY	PROJECT ID	ROUTE NO.	SHEET NO.
3	S.C.	NEWBERRY RICHLAND LEXINGTON	P029208	I-26	SN16



REVISIONS		DESCRIPTION	BY	CHECKED	REVISIONS		DESCRIPTION	BY	CHECKED
NO.	DATE				NO.	DATE			

DRAWN BY : R.L.D.  
 DATE : 01/05/18  
 REVIEWED BY : T.L.R.  
 DATE : 01/08/18  
 APPROVED BY : B.G.N.  
 DATE : 01/09/18

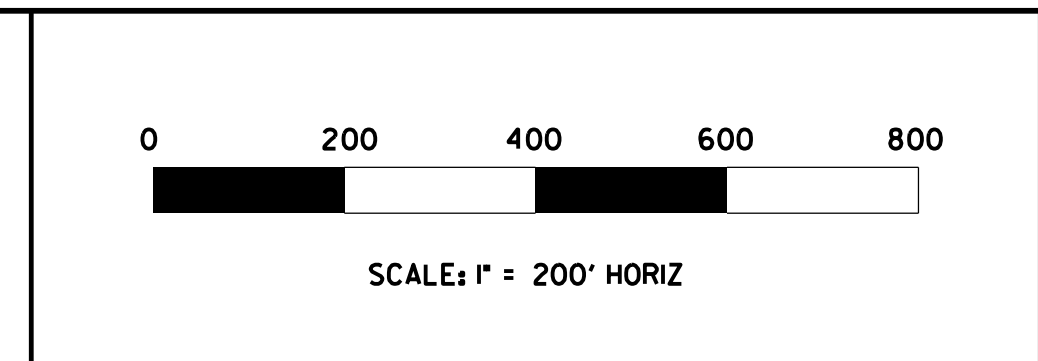
C

E

C

S

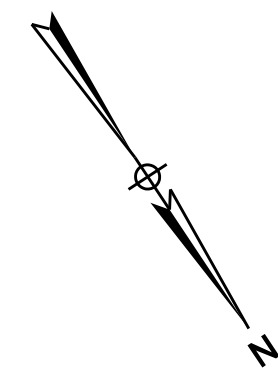
CIVIL ENGINEERING  
CONSULTING SERVICES, INC.





# I-26 WIDENING CONCEPTUAL SIGNING PLANS

FED. RD. DIV. NO.	STATE	COUNTY	PROJECT ID	ROUTE NO.	SHEET NO.
3	S.C.	NEWBERRY RICH AND LEXINGTON	P029208	I-26	SN17



MATCH LINE STA. 1215+00  
SEE SHEET SN16

MATCH LINE STA. 1275+00  
SEE SHEET SN18

1215      1220      1225      1230      1235      1240 INTERSTATE 26      1245      1250      1255      1260      1265      1270      1275

Lexington  
County

ERECT NEW I-BEAM POSTS  
INSTALL NEW SIGN  
6.5' X 3'

Newberry  
County

ERECT NEW I-BEAM POSTS  
INSTALL NEW SIGN  
6.5' X 3'

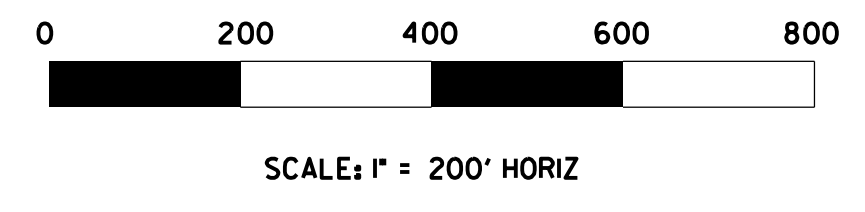
S-32-49 (PEAK ST)

REVISIONS		DESCRIPTION	BY	CHECKED	REVISIONS		DESCRIPTION	BY	CHECKED
NO.	DATE				NO.	DATE			

DRAWN BY : R.L.D.  
 DATE : 01/05/18  
 REVIEWED BY : T.L.R.  
 DATE : 01/08/18  
 APPROVED BY : B.G.N.  
 DATE : 01/09/18

C E  
 C S

CIVIL ENGINEERING  
 CONSULTING SERVICES, INC.



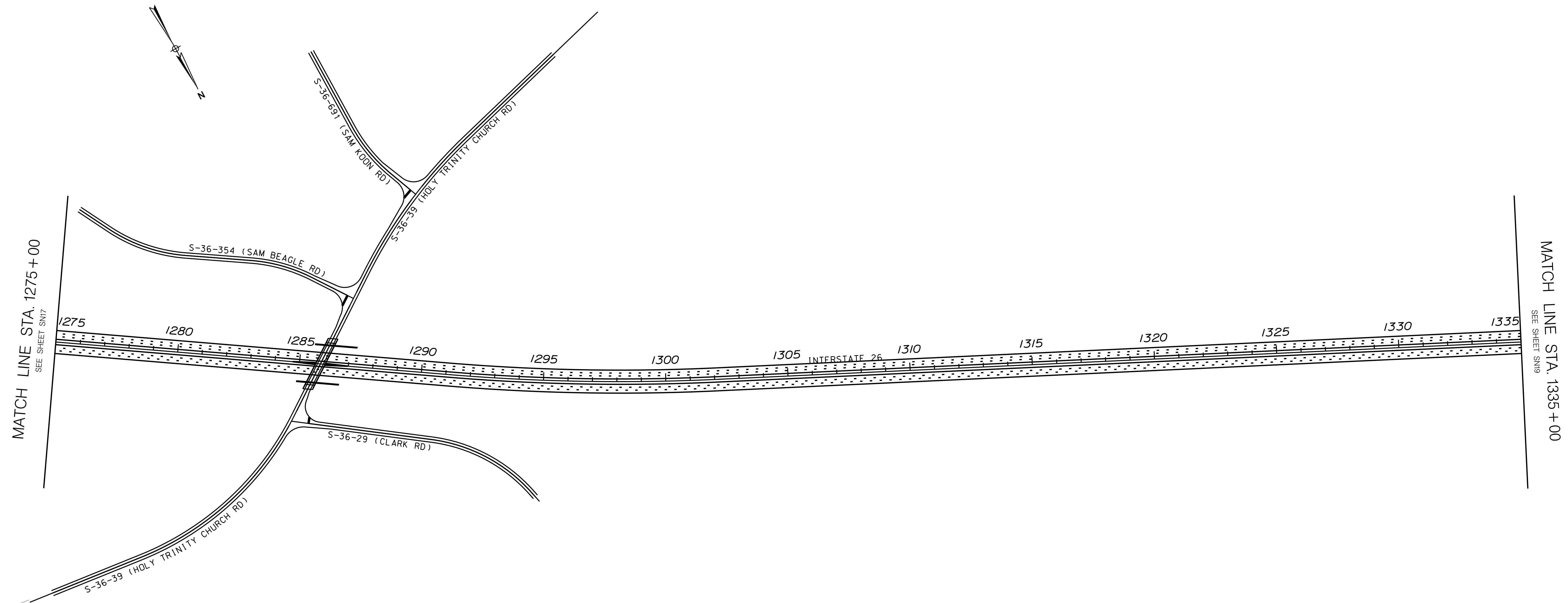
SOUTH CAROLINA DEPARTMENT  
OF TRANSPORTATION

INTERSTATE 26 WIDENING

SIGNING PLAN SHEET  
STA. 1215+00.00 TO STA. 1275+00.00

# I-26 WIDENING CONCEPTUAL SIGNING PLANS

FED. RD. DIV. NO.	STATE	COUNTY	PROJECT ID	ROUTE NO.	SHEET NO.
3	S.C.	NEWBERRY RICHLAND LEWISBURG	P029208	I-26	SN18



REVISIONS		DESCRIPTION	BY	CHECKED	REVISIONS		DESCRIPTION	BY	CHECKED
NO.	DATE				NO.	DATE			

DRAWN BY : R.L.D.  
 DATE : 01/05/18  
 REVIEWED BY : T.L.R.  
 DATE : 01/08/18  
 APPROVED BY : B.G.N.  
 DATE : 01/09/18

C
---

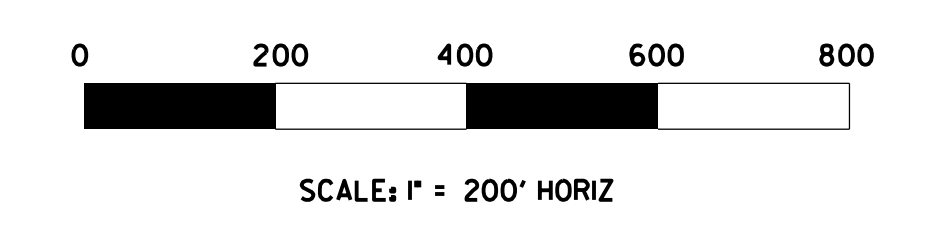
E
---

C
---

S
---

CIVIL ENGINEERING  
CONSULTING SERVICES, INC.



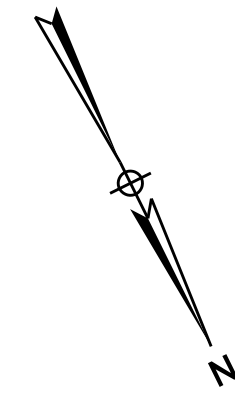
SOUTH CAROLINA DEPARTMENT  
OF TRANSPORTATION

INTERSTATE 26 WIDENING

SIGNING PLAN SHEET  
 STA. 1275+00.00 TO STA. 1335+00.00

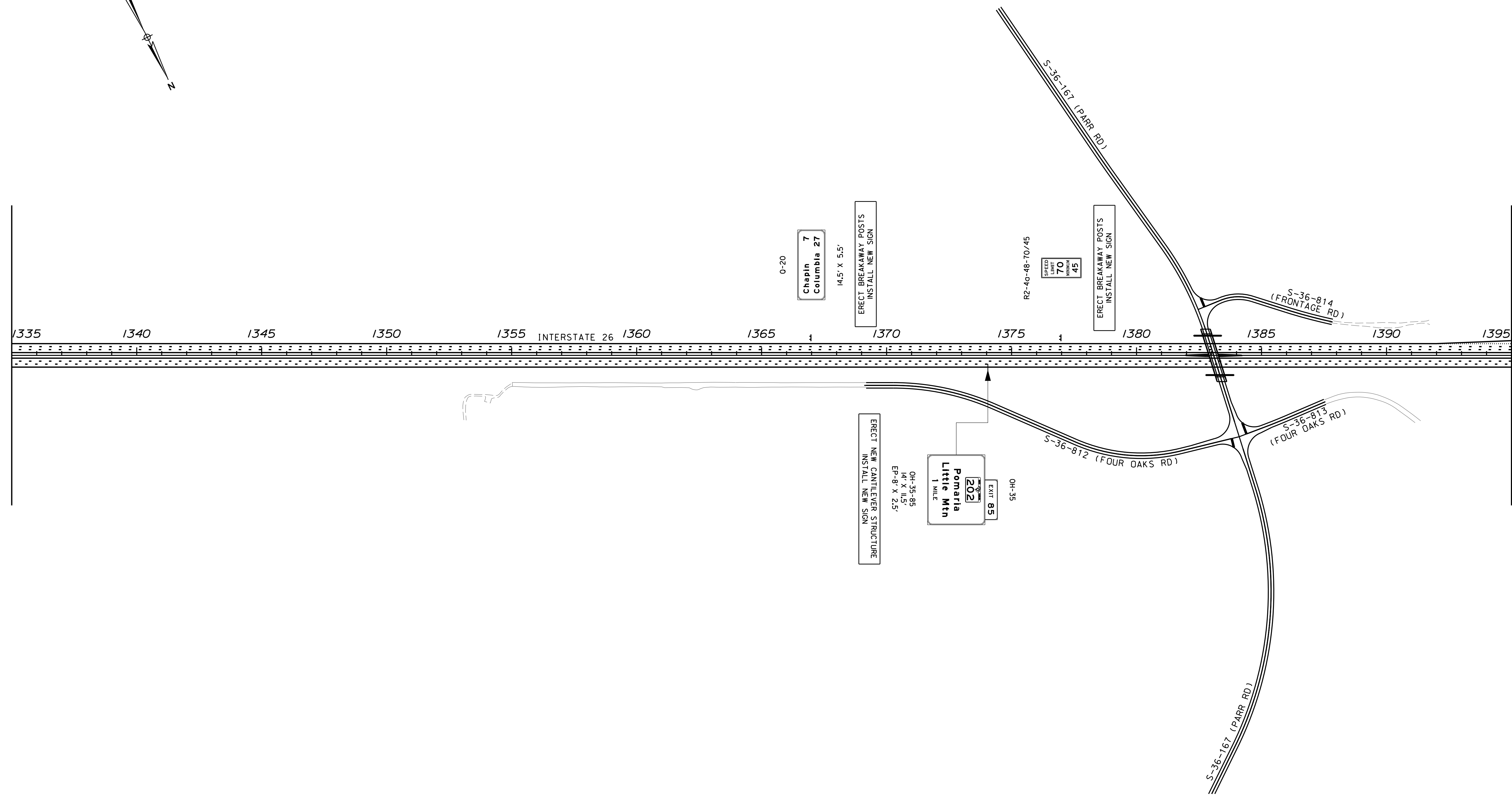
# I-26 WIDENING CONCEPTUAL SIGNING PLANS

FED. RD. DIV. NO.	STATE	COUNTY	PROJECT ID	ROUTE NO.	SHEET NO.
3	S.C.	NEWBERRY RICHLAND LEXINGTON	P029208	I-26	SN19



MATCH LINE STA. 1335+00  
SEE SHEET SN18

MATCH LINE STA. 1395+00  
SEE SHEET SN20

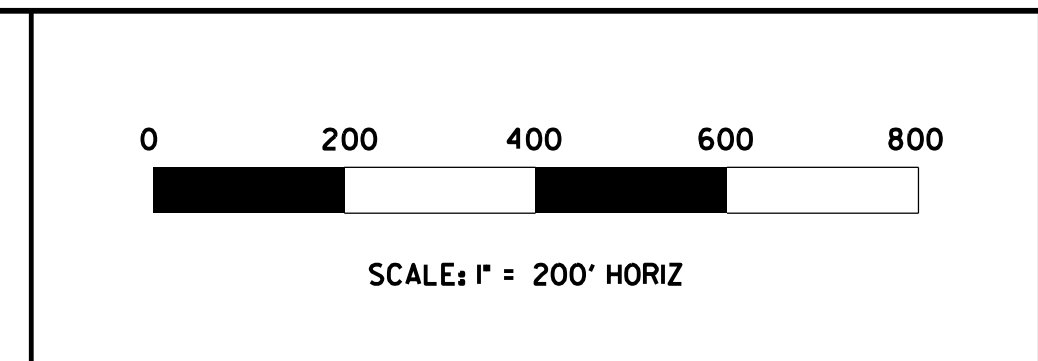


REVISIONS		DESCRIPTION	BY	CHECKED	REVISIONS		DESCRIPTION	BY	CHECKED
NO.	DATE				NO.	DATE			

DRAWN BY : R.L.D.  
 DATE : 01/05/18  
 REVIEWED BY : T.L.R.  
 DATE : 01/08/18  
 APPROVED BY : B.G.N.  
 DATE : 01/09/18

C	E
C	S

CIVIL ENGINEERING  
CONSULTING SERVICES, INC.

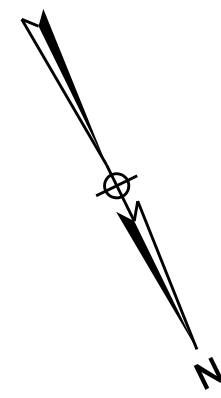


SOUTH CAROLINA DEPARTMENT  
 OF TRANSPORTATION **SCDOT**  
 INTERSTATE 26 WIDENING  
 SIGNING PLAN SHEET  
 STA. 1335+00.00 TO STA. 1395+00.00



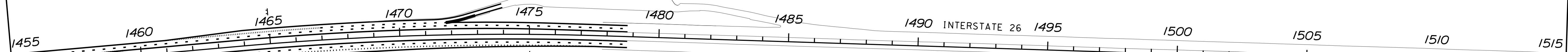
# I-26 WIDENING CONCEPTUAL SIGNING PLANS

FED. RD. DIV. NO.	STATE	COUNTY	PROJECT ID	ROUTE NO.	SHEET NO.
3	S.C.	NEWBERRY RICHLAND LEXINGTON	P029208	I-26	SN21



MATCH LINE STA. 1455+00  
SEE SHEET SN20

MATCH LINE STA. 1515+00  
SEE SHEET SN22



1-22-2-144  
**Entering SCDOT Assistance Zone**  
DIAL \*HP

12' X 5'  
ERECT BREAKAWAY POSTS  
INSTALL NEW SIGN

1-22-2-144  
ERECT BREAKAWAY POSTS  
INSTALL NEW SIGN

12' X 4'  
**Leaving SCDOT Assistance Zone**

ERECT BREAKAWAY POSTS  
INSTALL NEW SIGN

SPEED LIMIT 70  
AHEAD 45

R2-4q-48-70/45


ERECT NEW I-BEAM POSTS  
INSTALL NEW SIGN

16.5' X 5.5'  
**Prosperity 8**  
**Spartanburg 65**

0-22

REVISIONS		DESCRIPTION	BY	CHECKED	REVISIONS		DESCRIPTION	BY	CHECKED
NO.	DATE				NO.	DATE			

DRAWN BY : R.L.D.  
 DATE : 01/05/18  
 REVIEWED BY : T.L.R.  
 DATE : 01/08/18  
 APPROVED BY : B.G.N.  
 DATE : 01/09/18



**CIVIL ENGINEERING  
CONSULTING SERVICES, INC.**



SCALE: 1" = 200' HORIZ

SOUTH CAROLINA DEPARTMENT  
OF TRANSPORTATION

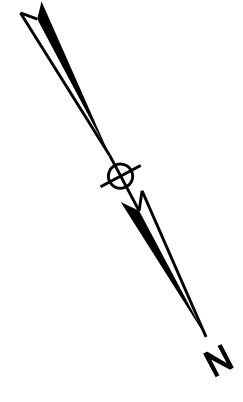
**SCDOT**

INTERSTATE 26 WIDENING

SIGNING PLAN SHEET  
STA. 1455+00.00 TO STA. 1515+00

# I-26 WIDENING CONCEPTUAL SIGNING PLANS

FED. RD. DIV. NO.	STATE	COUNTY	PROJECT ID	ROUTE NO.	SHEET NO.
3	S.C.	NEWBERRY RICHLAND LEXINGTON	P029208	I-26	SN22



MATCH LINE STA. 1515 +00  
SEE SHEET SN21



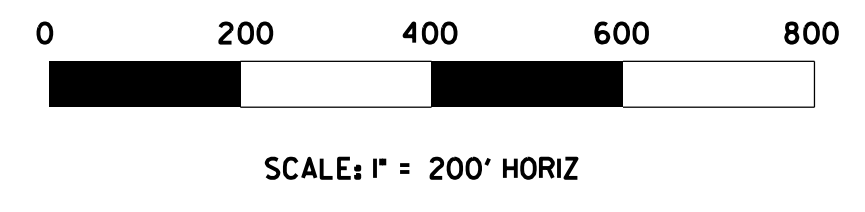
\$\$\$\$\$SCDOTT\$\$\$\$\$FILENAME\$\$\$\$\$SCDOT\$\$\$\$\$

REVISIONS		DESCRIPTION	BY	CHECKED	REVISIONS		DESCRIPTION	BY	CHECKED
NO.	DATE				NO.	DATE			

DRAWN BY : R.L.D.  
 DATE : 01/05/18  
 REVIEWED BY : T.L.R.  
 DATE : 01/08/18  
 APPROVED BY : B.G.N.  
 DATE : 01/09/18

C	E
C	S

CIVIL ENGINEERING  
CONSULTING SERVICES, INC.



SOUTH CAROLINA DEPARTMENT  
OF TRANSPORTATION

---

INTERSTATE 26 WIDENING

---

SIGNING PLAN SHEET  
STA. 1515+00.00 TO STA. XX+XX